

RESOLUTION NO. 2022-018

SPONSOR TERRY GARNER DISTRICT 1

A RESOLUTION OF THE LAPORTE COUNTY COUNCIL IDENTIFYING AND DECLARING PORTIONS OF THE LAPORTE COUNTY, INDIANA BE DESIGNATED AS AN ECONOMIC REVITALIZATION AREA(S) PURSUANT TO I.C. § 6-1.1-12.1-1, *ET. SEQ.*

WHEREAS, the LaPorte County Council is the statutory body with the authority to designate an area(s) within its jurisdiction as an Economic Revitalization Area(s) as defined in I.C. § 6-1.1-12.1-1, *et. seq.*; and,

WHEREAS, It has been determined by the LaPorte County Council that creating an Economic Revitalization Area(s) in the County will help promote development, redevelopment, investment and job creation; and

WHEREAS, the LaPorte County Council has identified such area(s) in LaPorte County, Indiana, State Tax Parcel Identification be considered for the creation of an Economic Revitalization Area(s); 32-07-11-452-003 IN SE 1/4 N OF HWY 2 S11 & IN NE 1/4 N OF HWY2 S14 T37 R2 13.58-4744 East Oak Knoll Rd. Rolling Prairie, IN 46371.

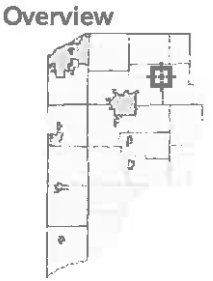
Parcel ID

460711452003000052 and, more particularly described on attached Exhibit "A" be designated as an Economic Revitalization Area(s) under the provisions of I.C. § 6-1.1-12.1 *et. seq.*; and

NOW, THEREFORE, IT IS HEREBY RESOLVED BY THE LAPORTE COUNTY COUNCIL, THAT:

SECTION 1. The area(s) described herein above is declared to be included in the creation of the Economic Revitalization Area(s): and

SECTION 2. This resolution shall be in full force and effect from and after its passage, approval and confirmation, as required by law.




- Legend**
- Road Centerlines
 - Geographic Townships
 - ▭ Parcels

Parcel ID	460711452003000052	Alternate ID	46-07-11-452-003.000-052	Owner Address	Superior Industrial Properties Inc PO Box 553 Northville, MI 48167
Sec/Twp/Rng	11-37N-02W	Class	INDUSTRIAL LIGHT MANUFACTURING & ASSEMBLY		
Property Address	4744 E OAK KNOLL RD LA PORTE	Acreage	13.58		
District	Kankakee Township				
Brief Tax Description	32-07-11-452-003 IN SE 1/4 N OF HWY 2 S11 & IN NE 1/4 N OF HWY 2 S14-T37 R2 13.58 (Note: Not to be used on legal documents)				

Date created: 1/13/2022
Last Data Uploaded: 1/13/2022 5:01:17 AM

Passed and adopted this 24th Day of January 2022.



President



Vice President



Member



Member




Member



Member

ABSENT

Member



Attest