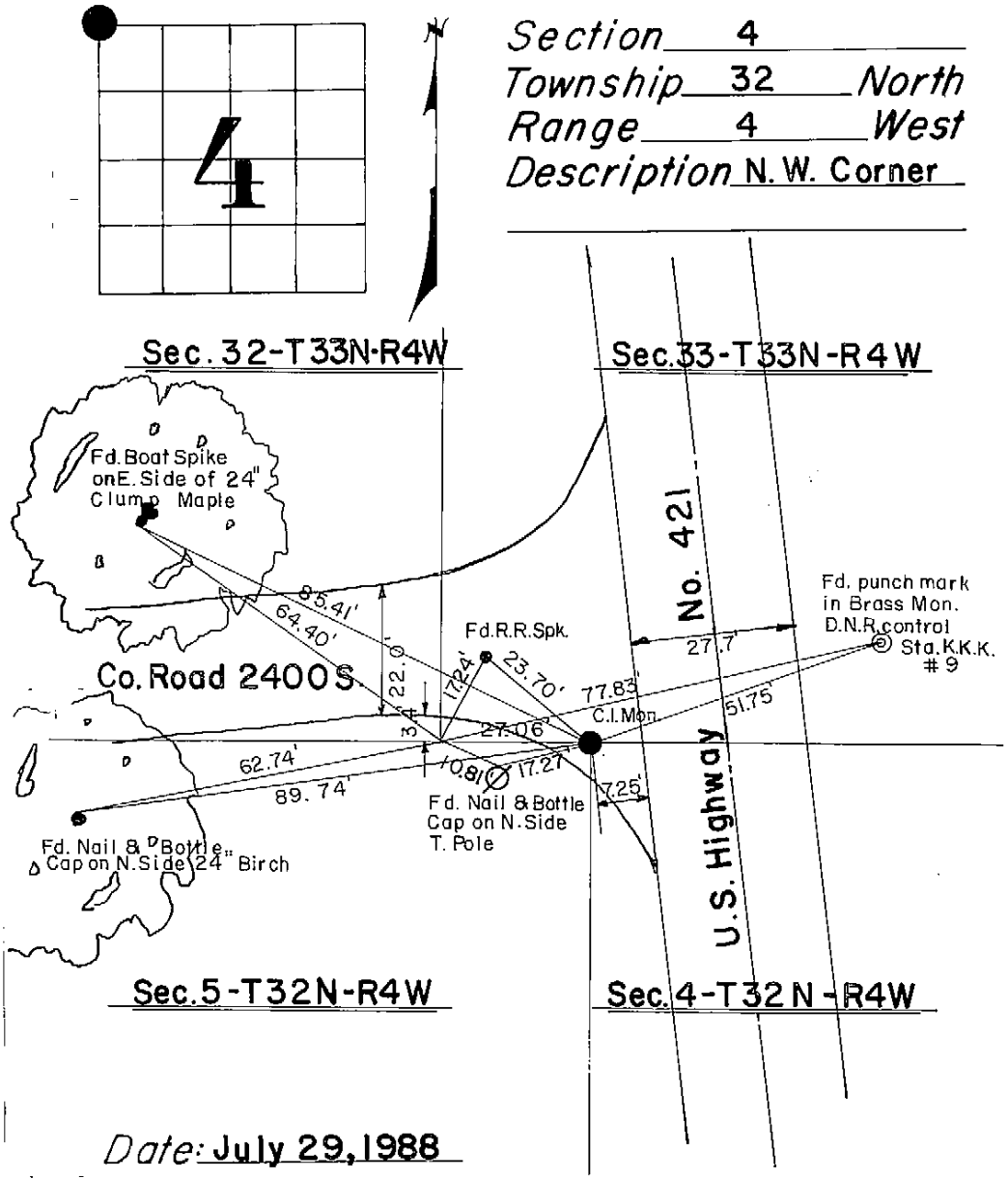

Date: July 29, 1988

Found by: S.C.T. & T.D.T.

Remarks: Fd. I.Ps at both corners set by State Highway Dept. as per 1936 Highway Plans. Set C.I. Mons. in their place, note: Dug large hole, 7' deep at west corner, no stone found. Book 260, p. 42.

SEE ALSO NE ¼ 05-32-4
SE ¼ 32-33-4
SW ¼ 33-33-4

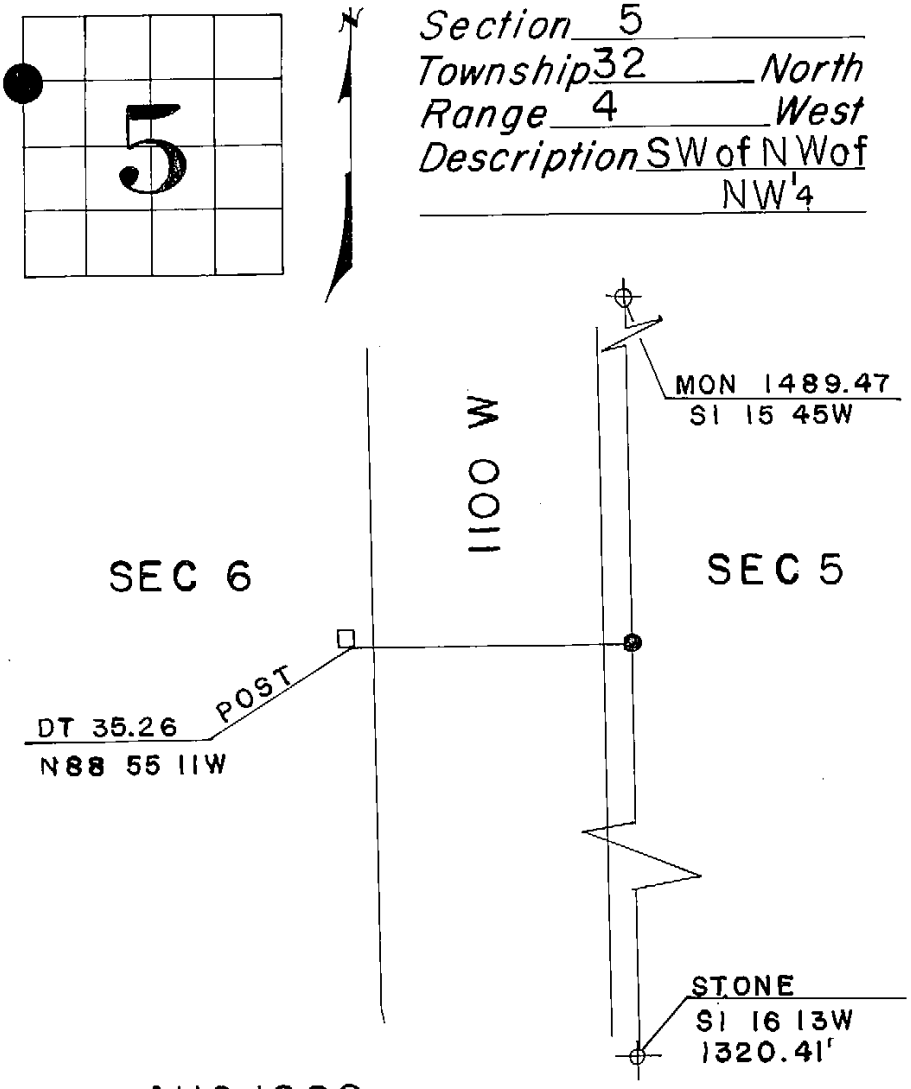

SEE ALSO SE ¼ of the NE ¼ of the NE ¼ 06-32-4

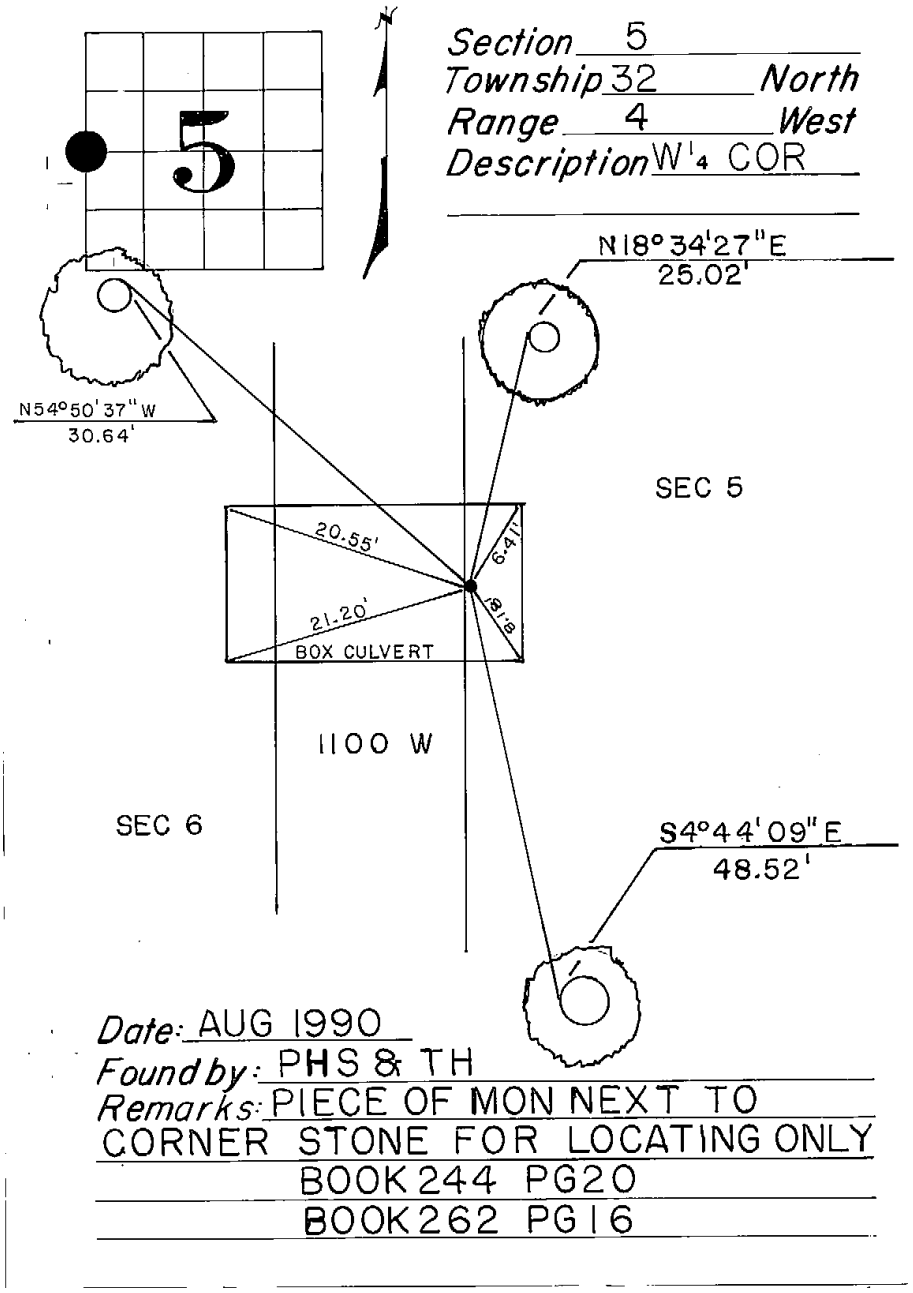

SEE ALSO E ¼ 06-32-4

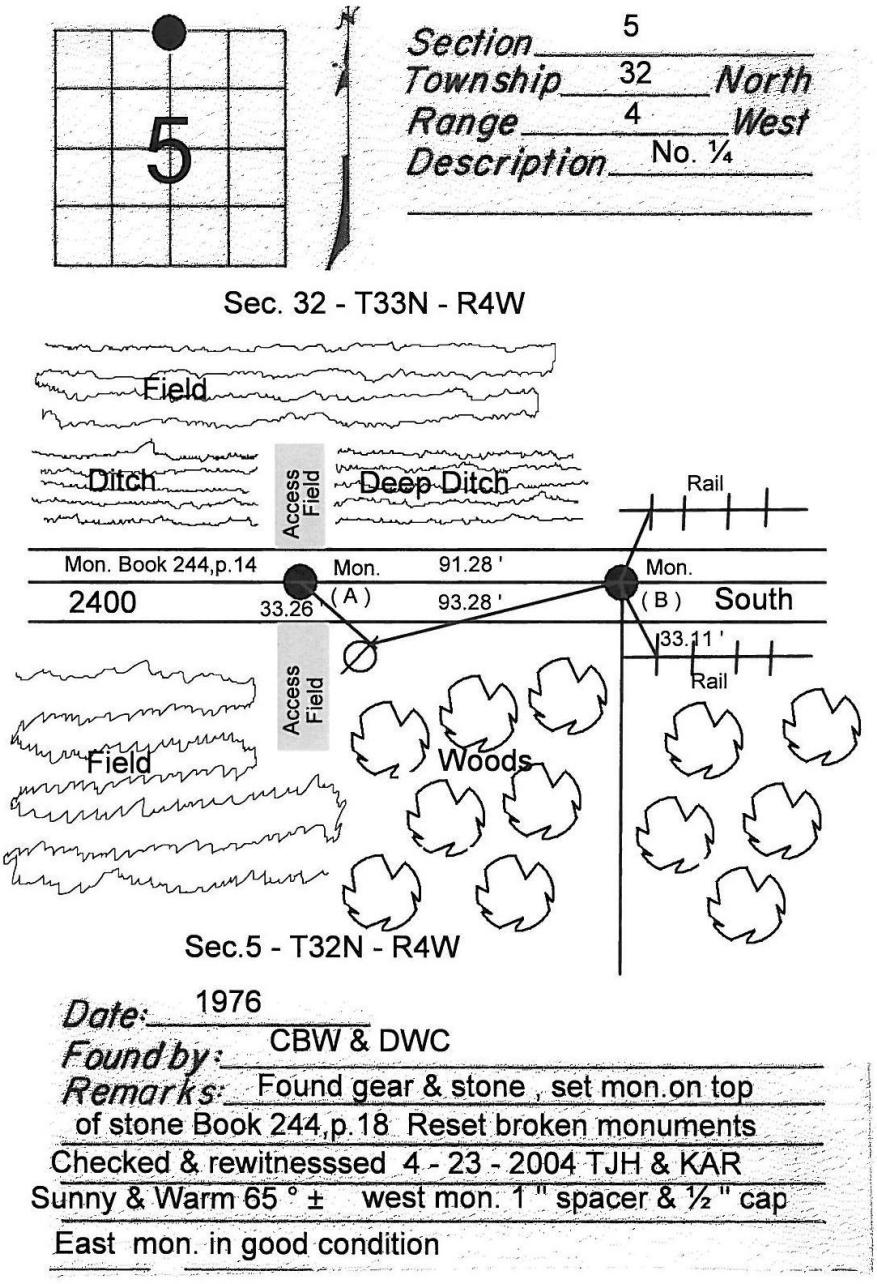

SEE ALSO S ¼ 32-33-4

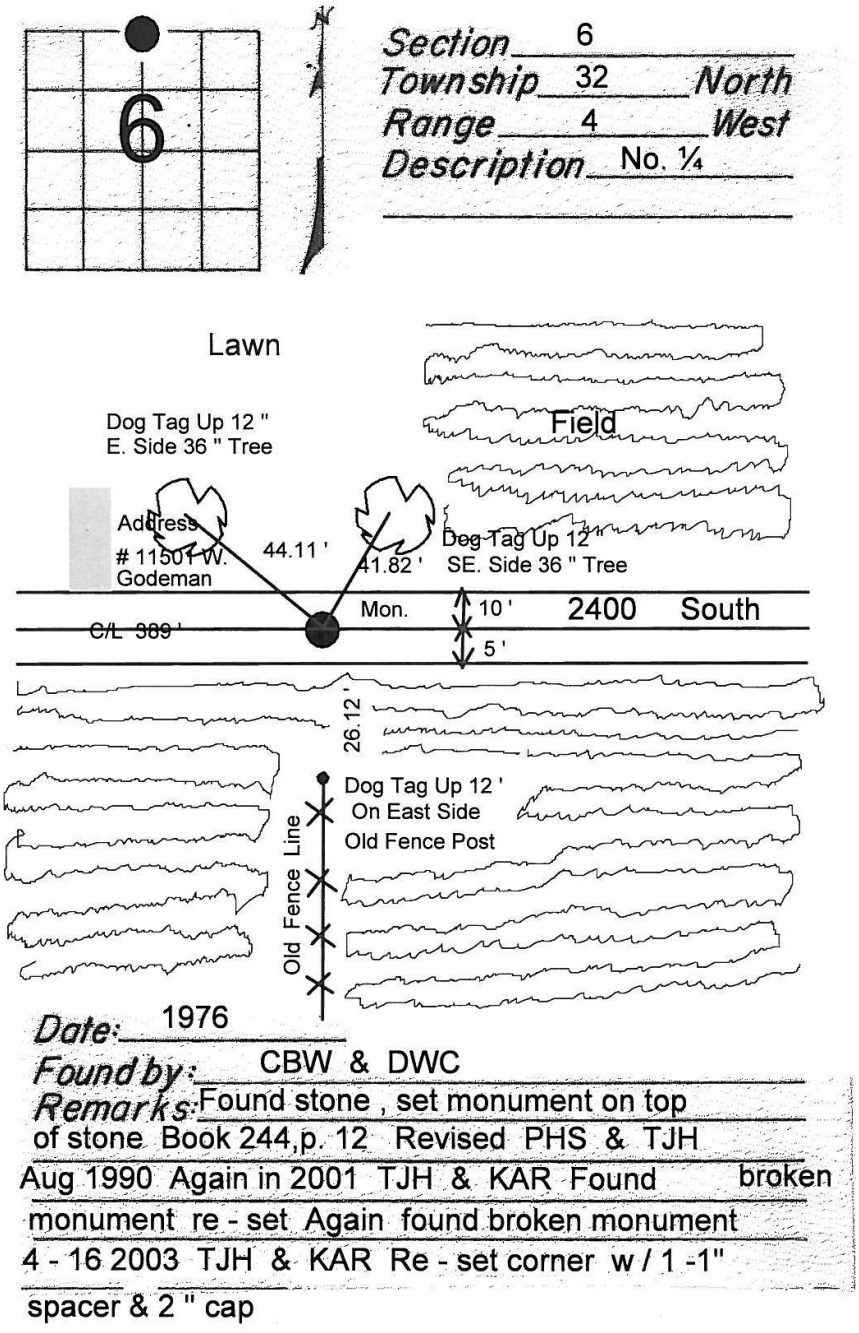

SEE ALSO S ¼ 31-33-4

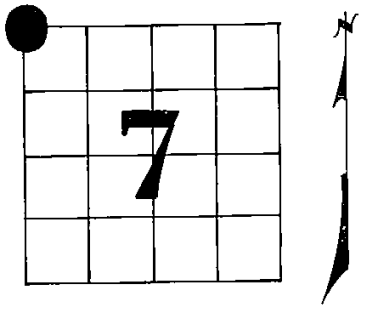

Section 7
Township 32 North
Range 4 West
Description NW
CORNER

SEC 6

DT TREE

29.18

38.61

DT TREE

PORTER

COUNTY

29.46

DT TREE

SEC 7

Date: AUG 1990
Found by: PHS & JP
Remarks: FOUND BROKEN MON AND
REPLACED WITH CI MON

SEE ALSO SW ¼ 06-32-4

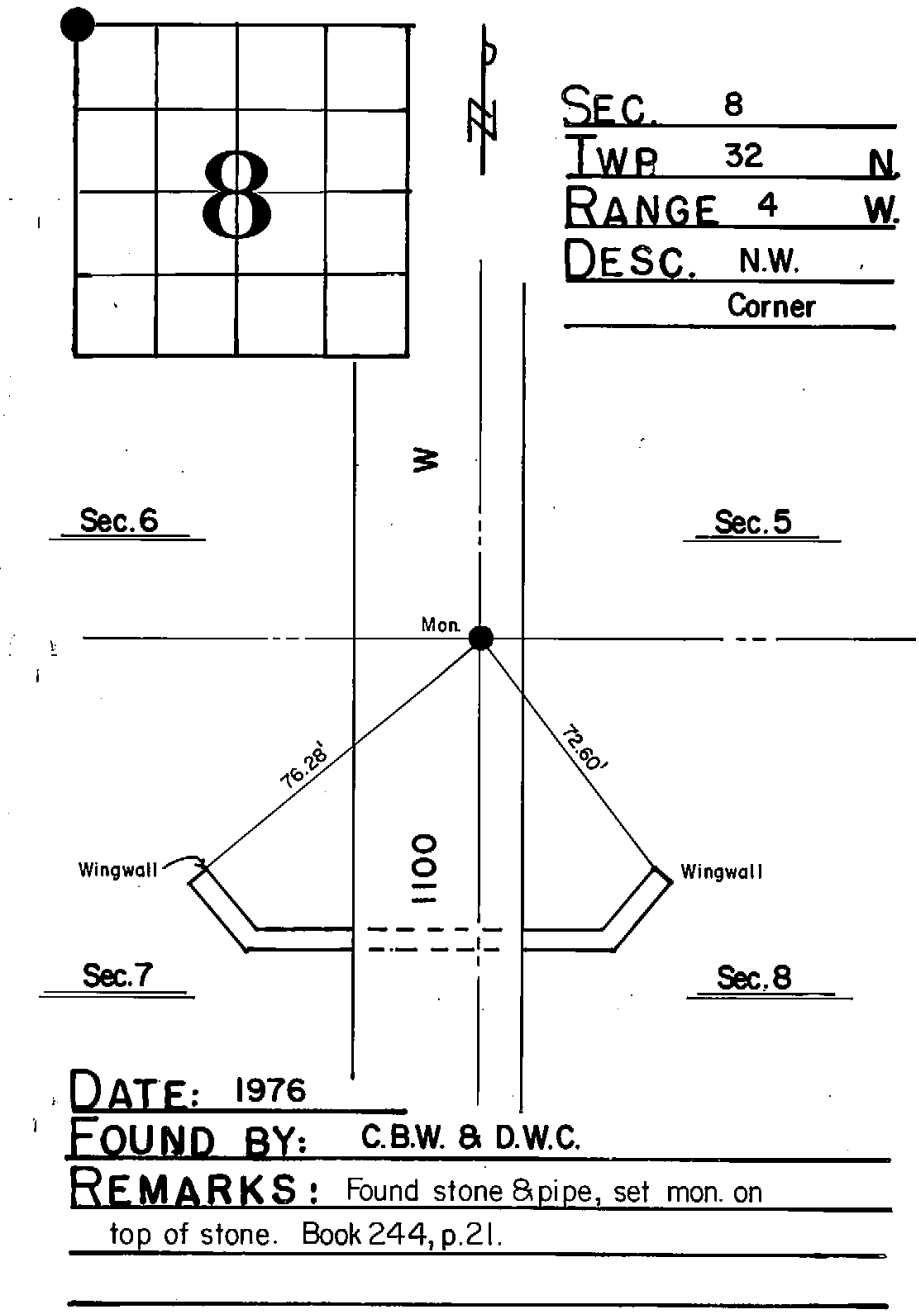

SEE ALSO NE ¼ 07-32-4
SE ¼ 06-32-4
SW ¼ 05-32-4

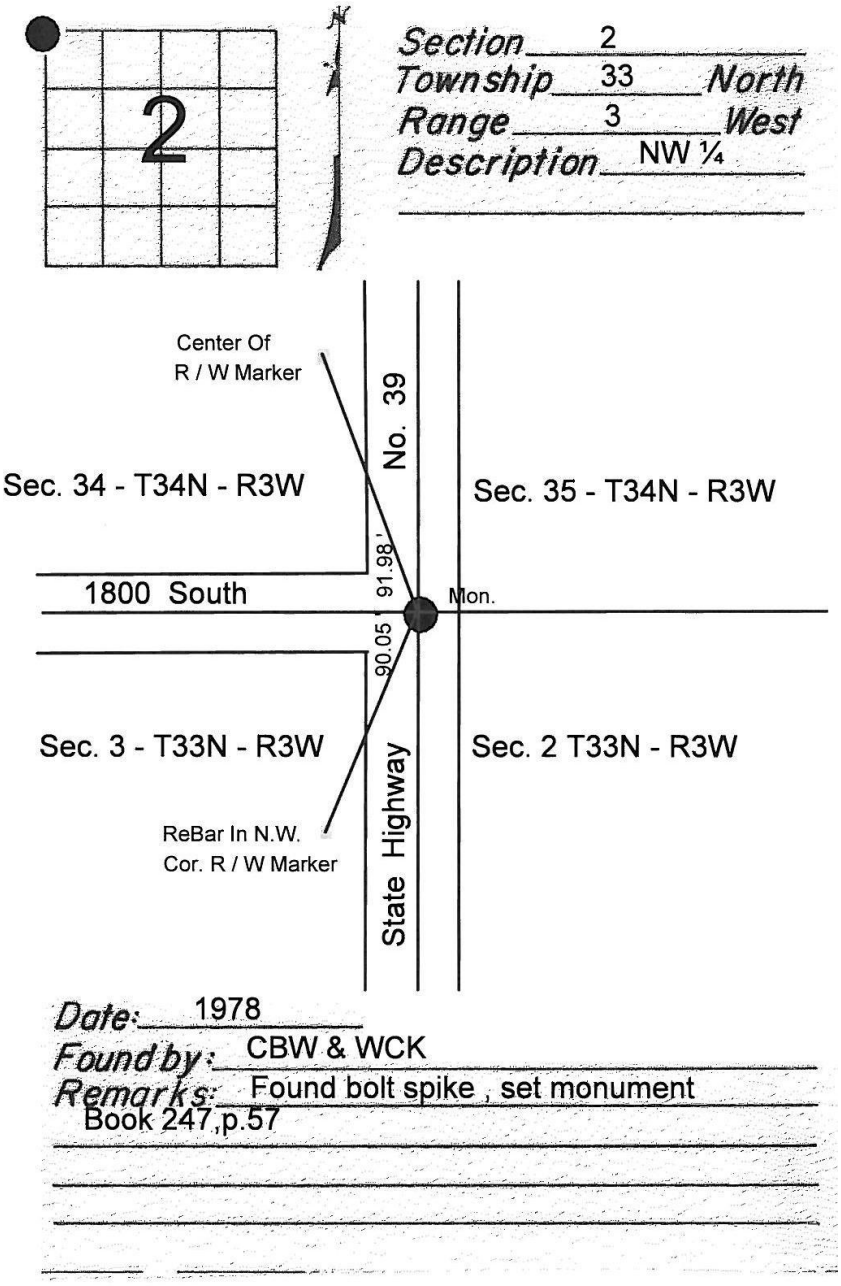

SEE ALSO NE ¼ 03-33-3
SE ¼ 34-34-3
SW ¼ 35-34-3

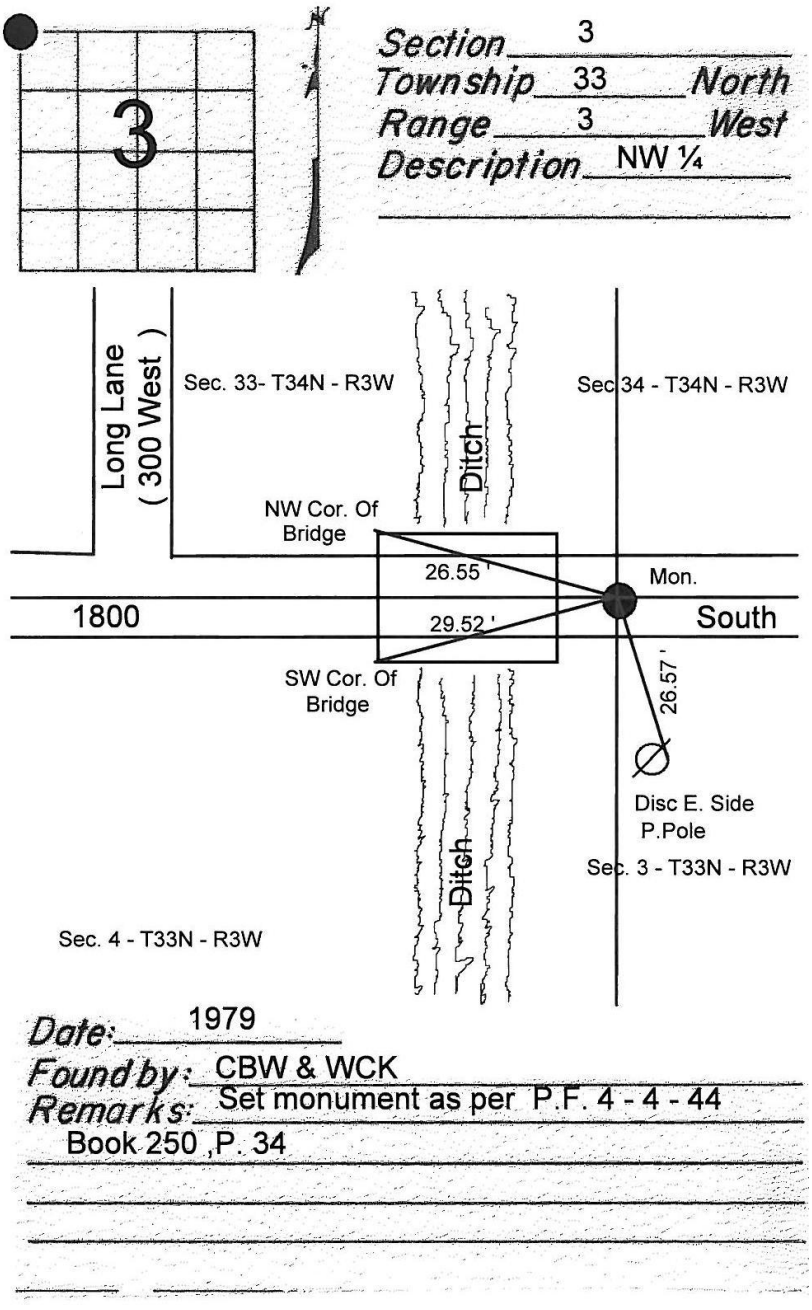

SEE ALSO NE ¼ 04-33-3
SE ¼ 33-34-3
SW ¼ 34-34-3

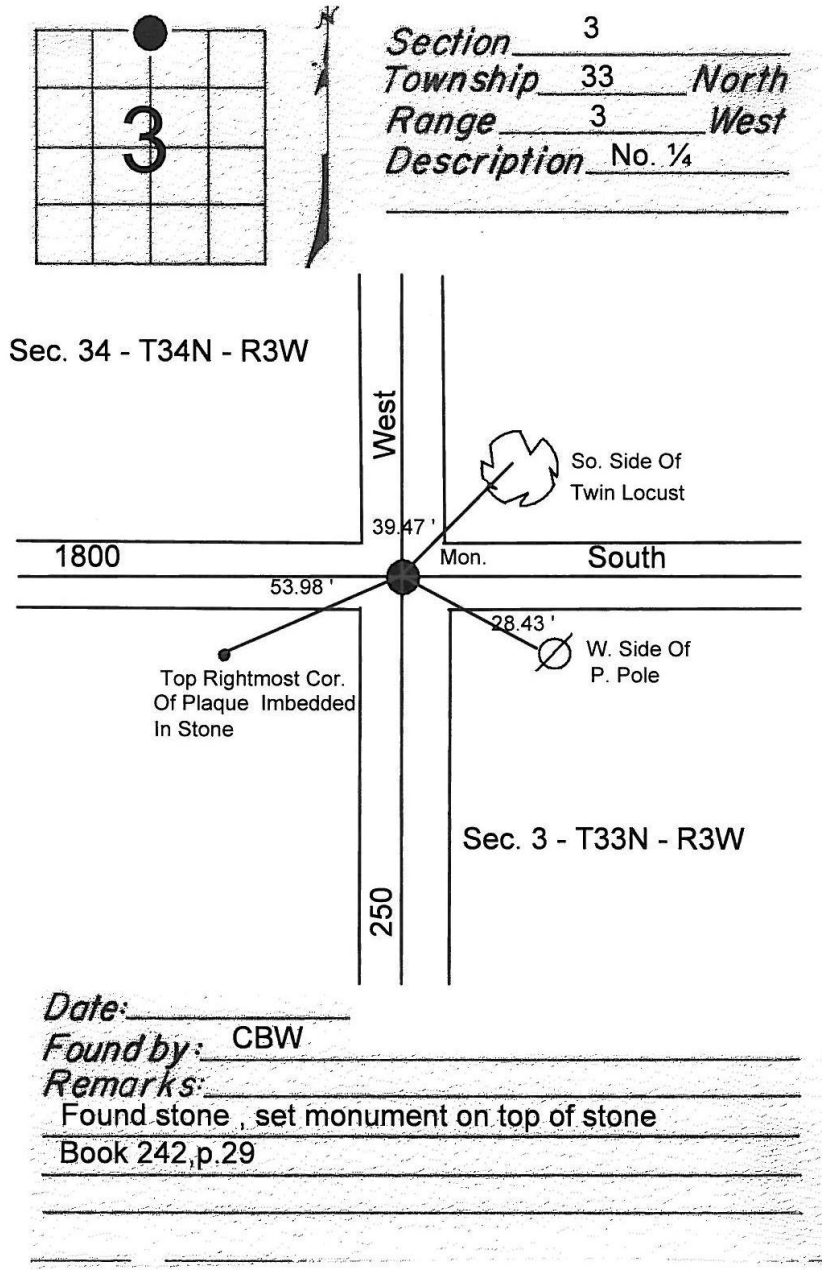

SEE ALSO S ¼ 34-34-3

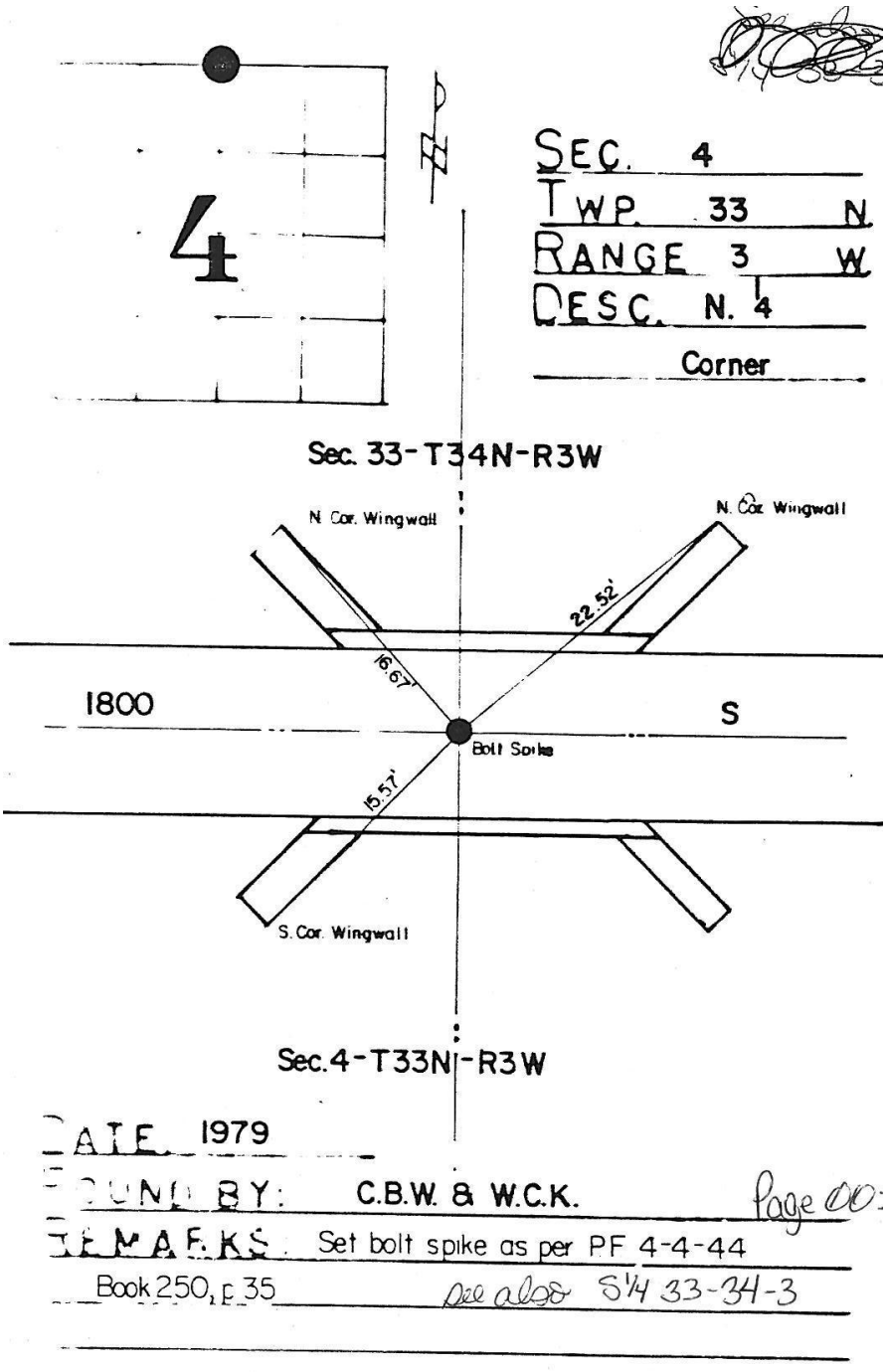

SEE ALSO S ¼ 33-34-3

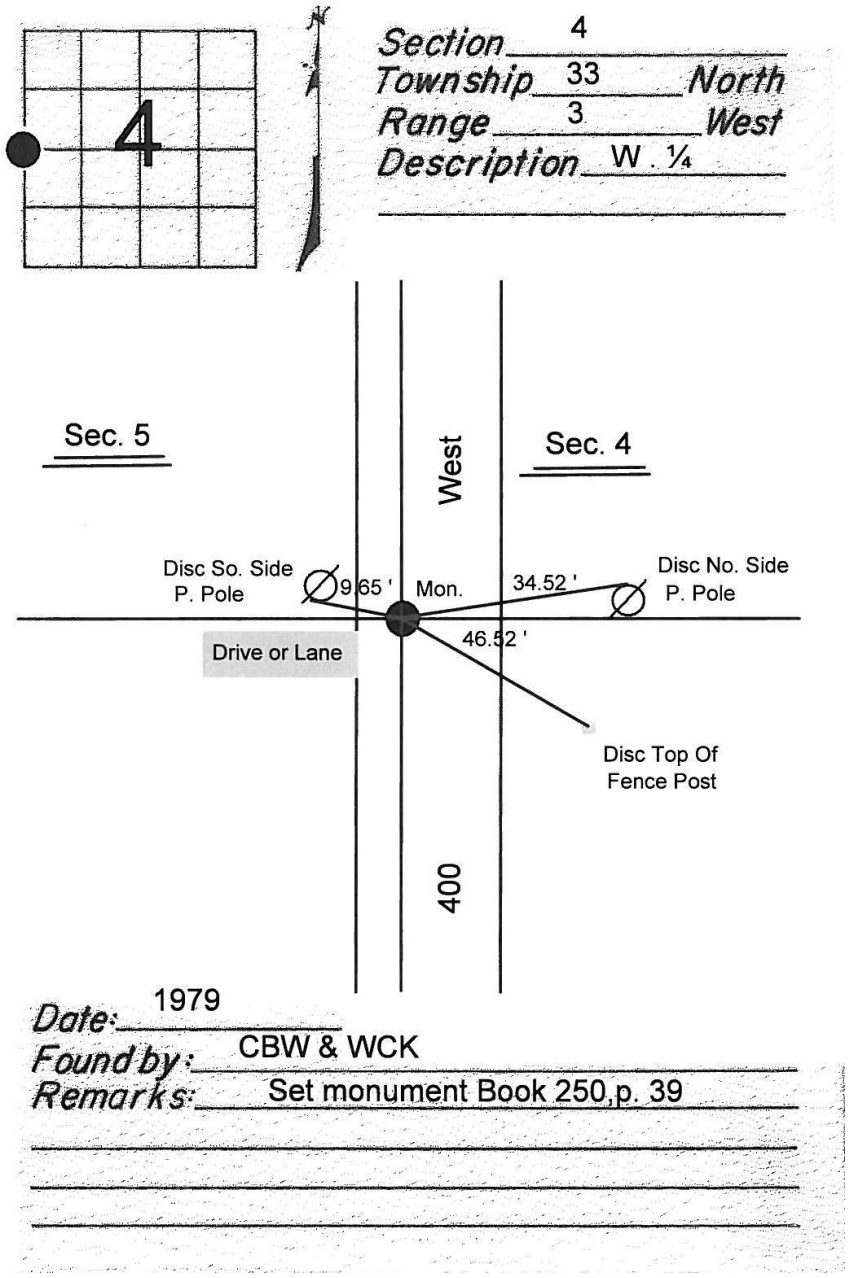

SEE ALSO E ¼ 05-33-3

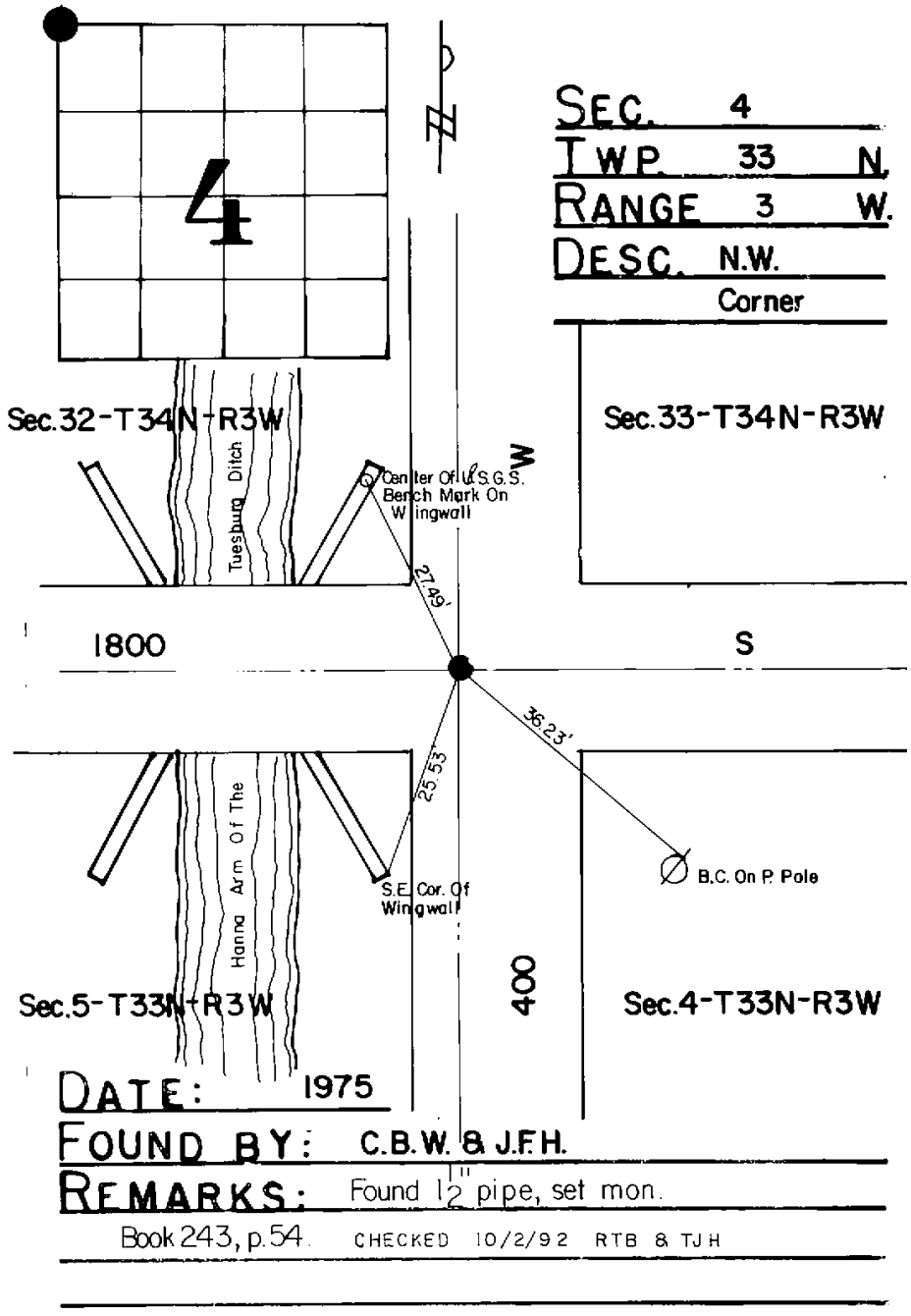

SEE ALSO NE ¼ 05-33-3
SE ¼ 32-34-3
SW ¼ 33-34-3

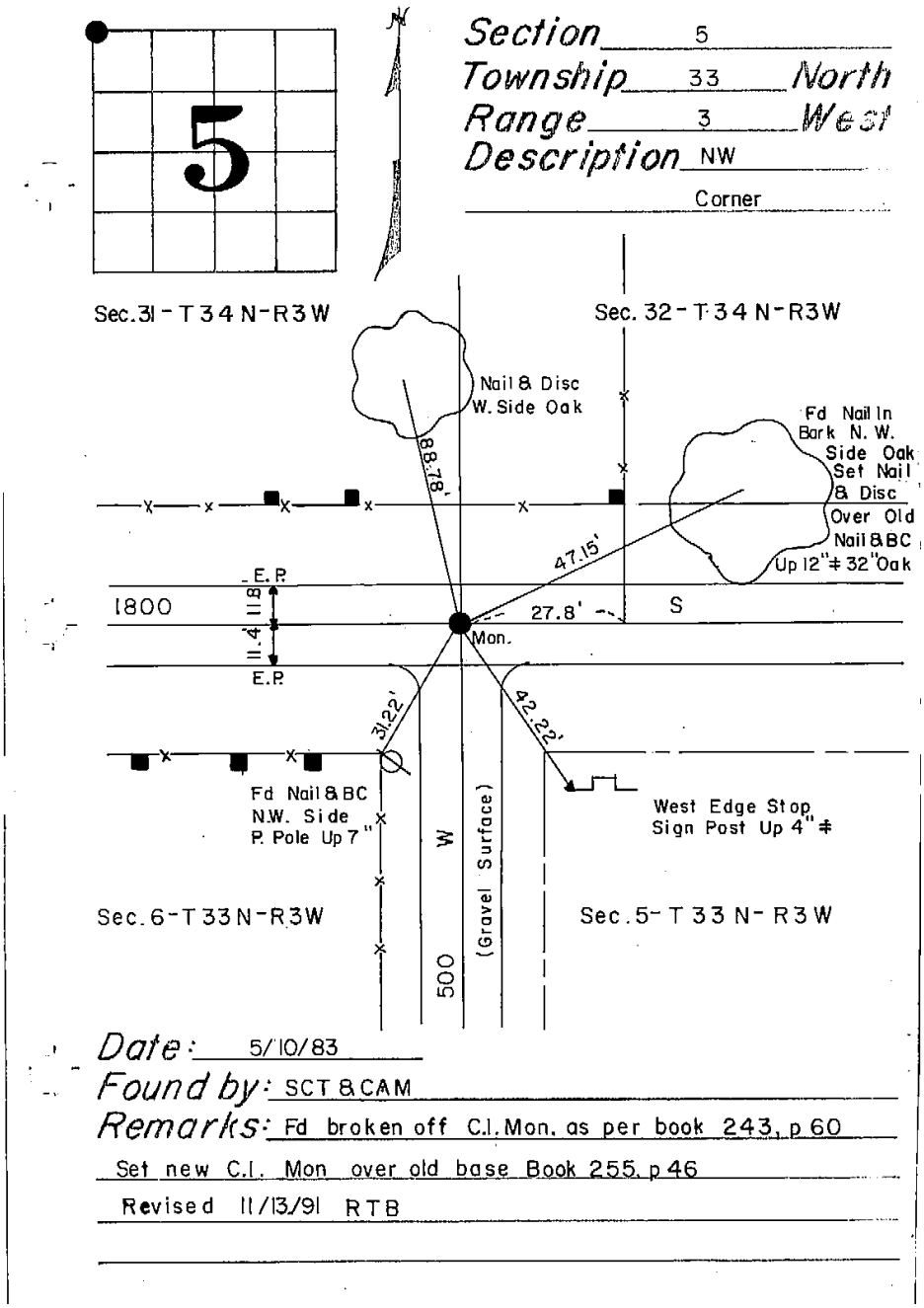

SEE ALSO NE ¼ 06-33-3
SE ¼ 31-34-3
SW ¼ 32-34-3

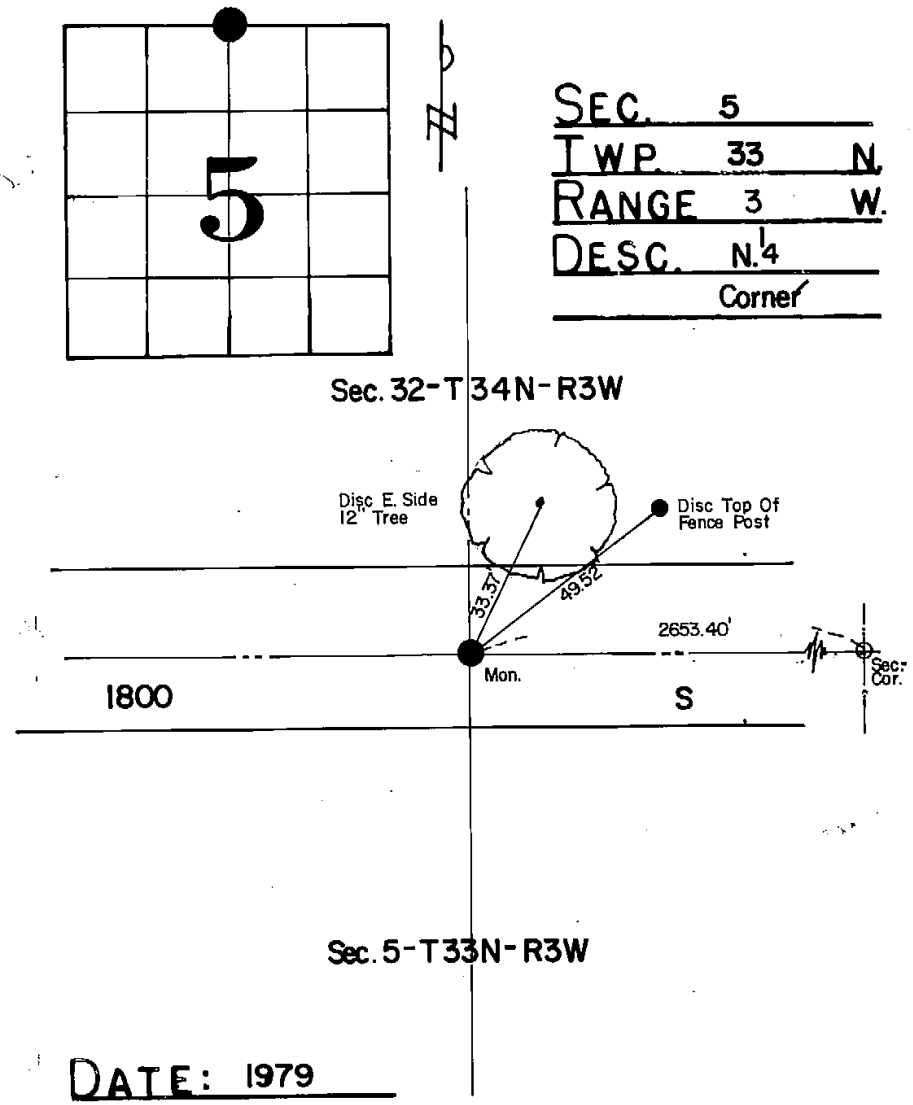

SEE ALSO S ¼ 32-34-3

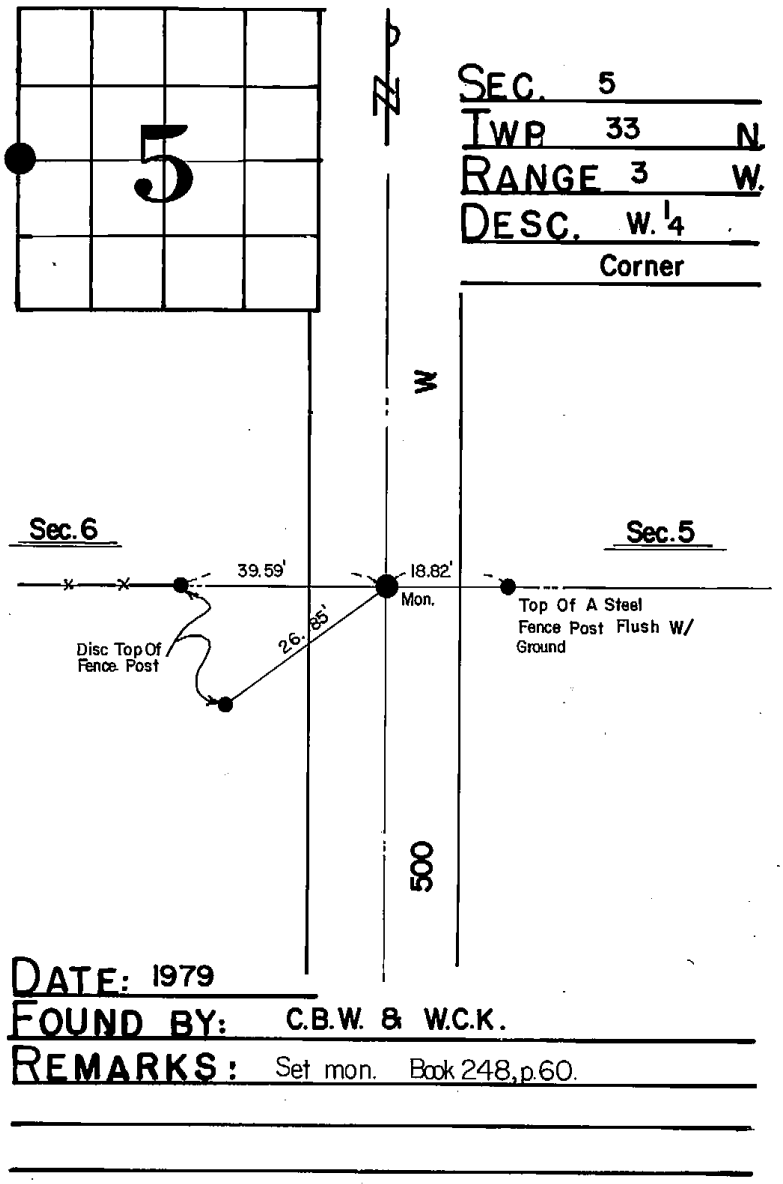

SEE ALSO E ¼ 06-33-3

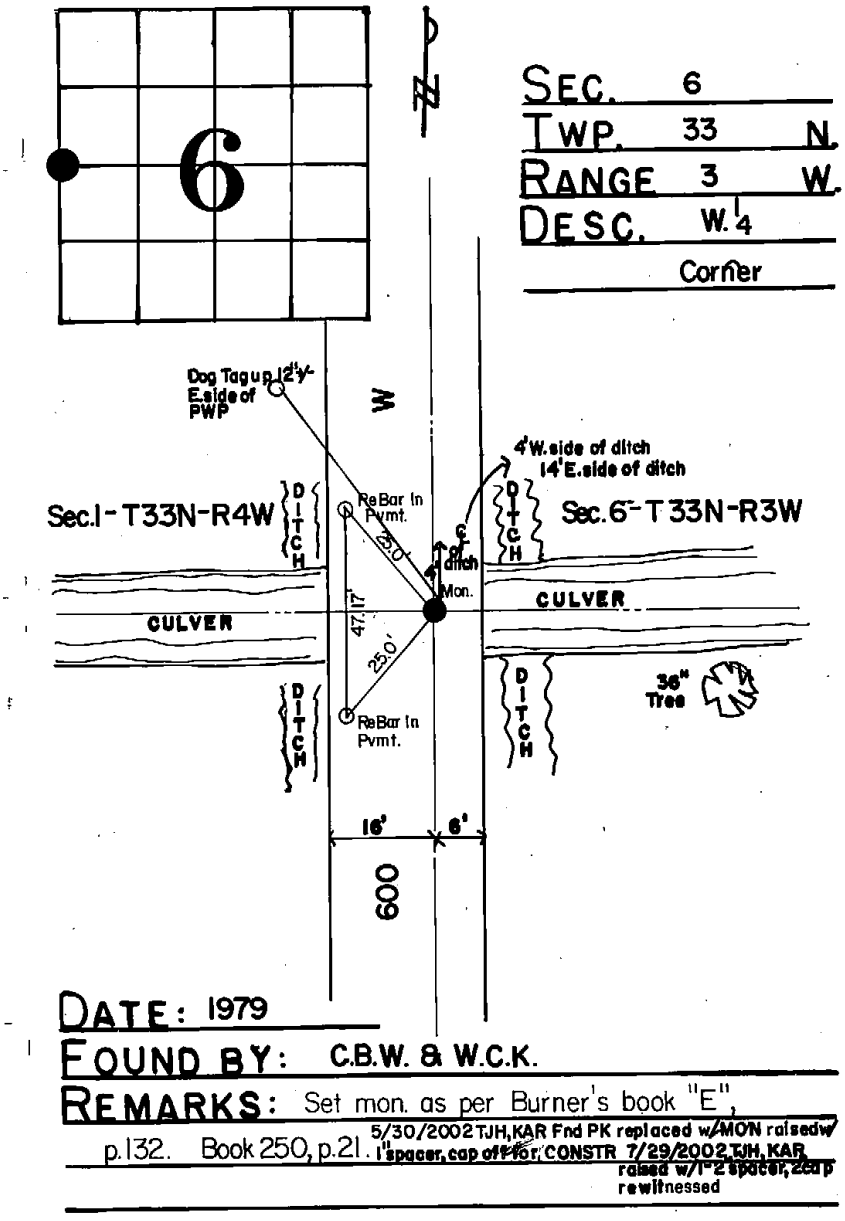

SEE ALSO E ¼ 01-33-4

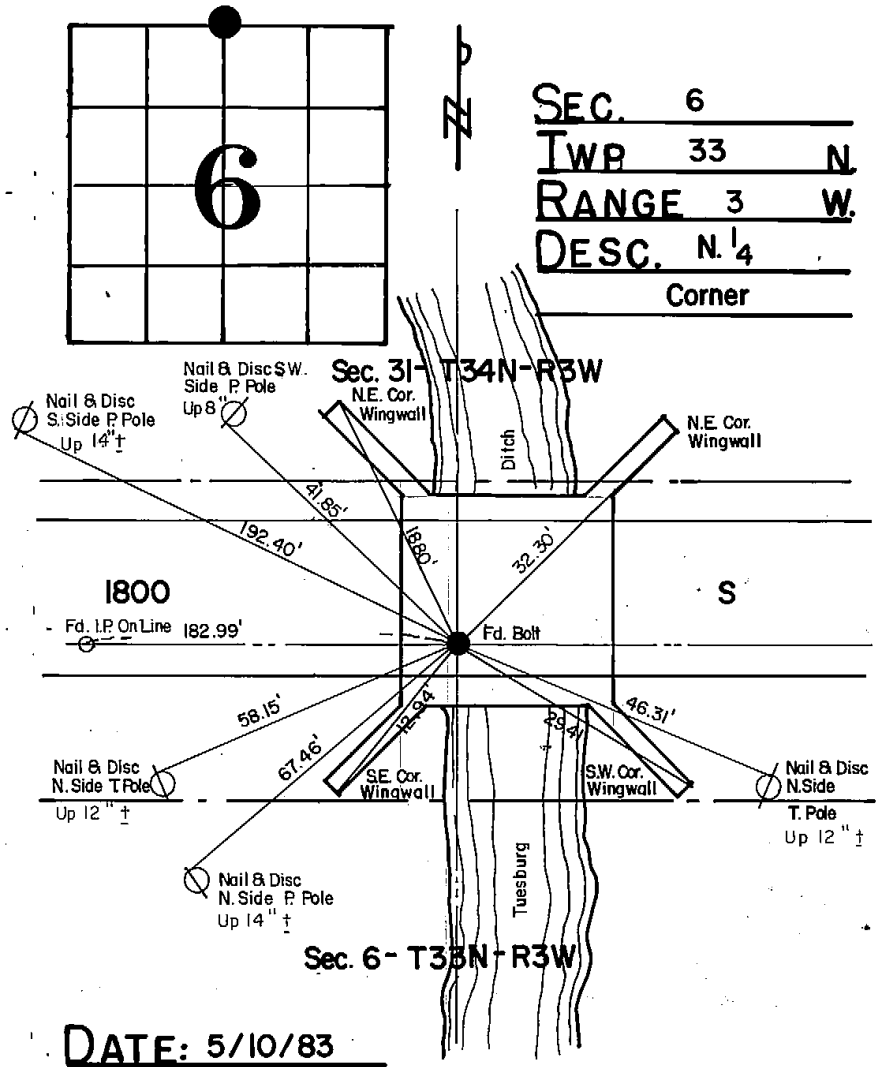

SEE ALSO S ¼ 31-34-3

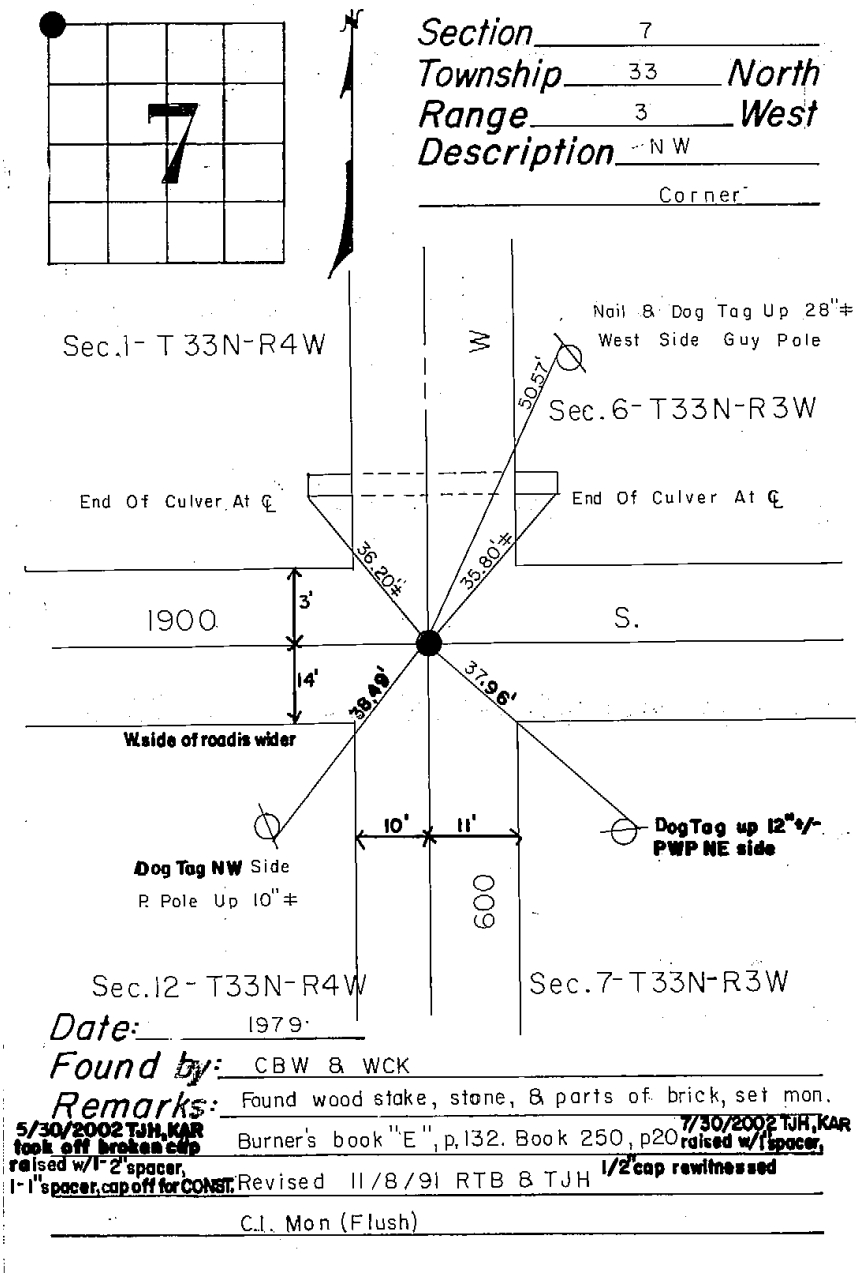

SEE ALSO SW ¼ 06-33-3
NE ¼ 12-33-4
SE ¼ 01-33-4

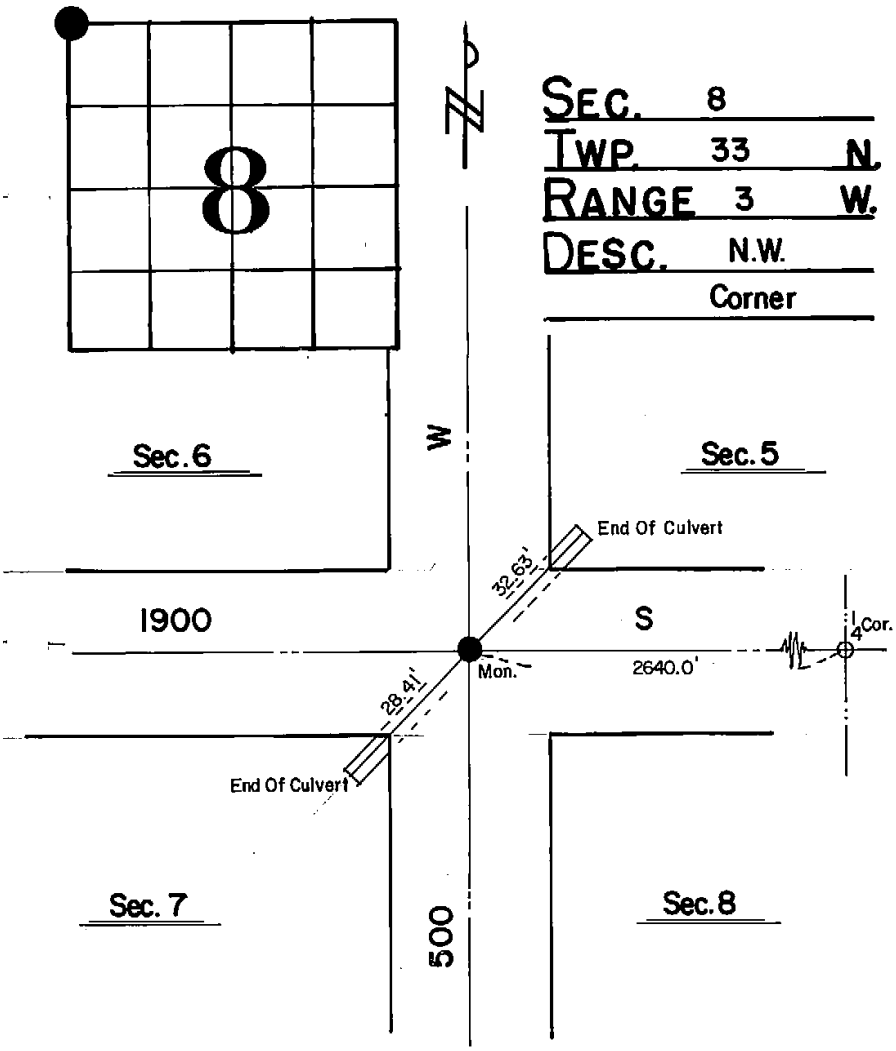

SEE ALSO NE ¼ 07-33-3
SE ¼ 06-33-3
SW ¼ 05-33-3

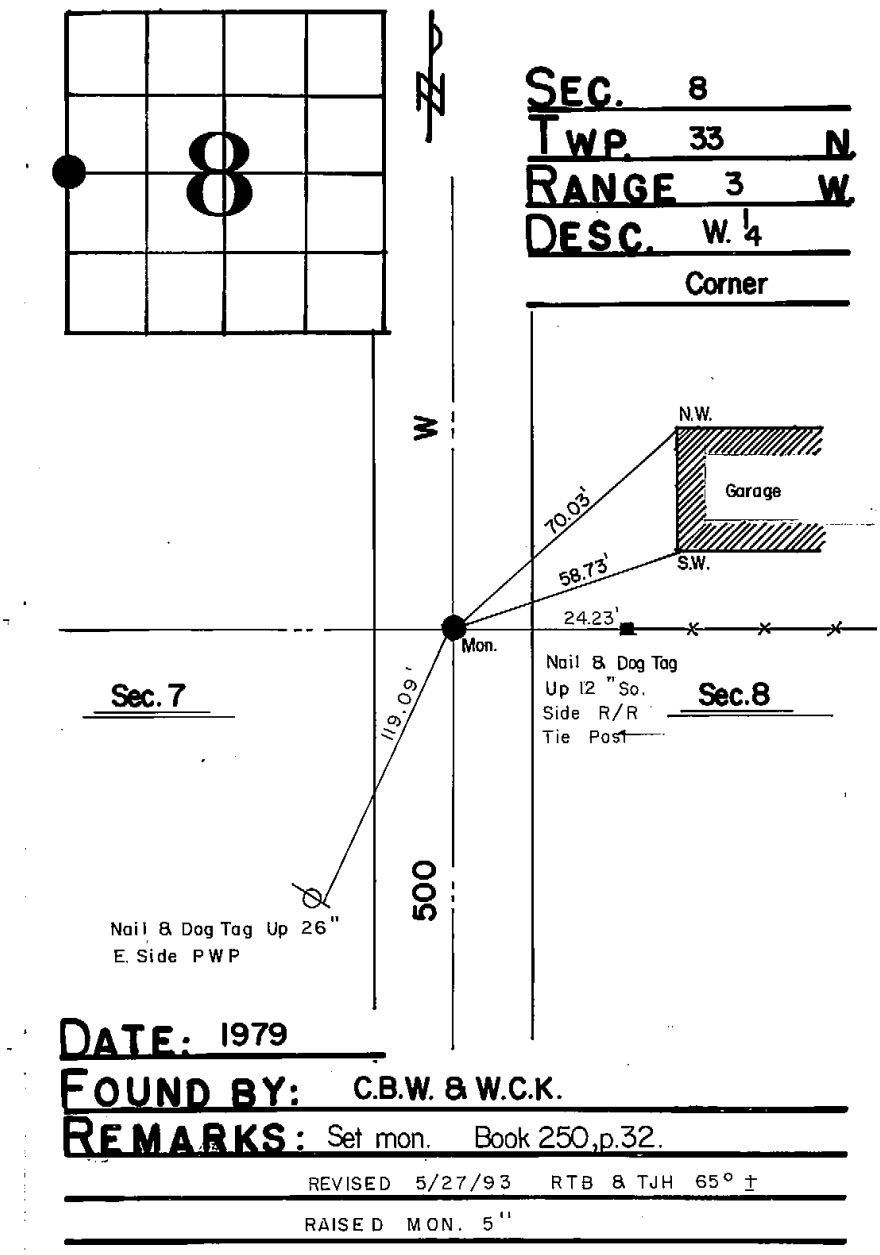

SEE ALSO E ¼ 07-33-3

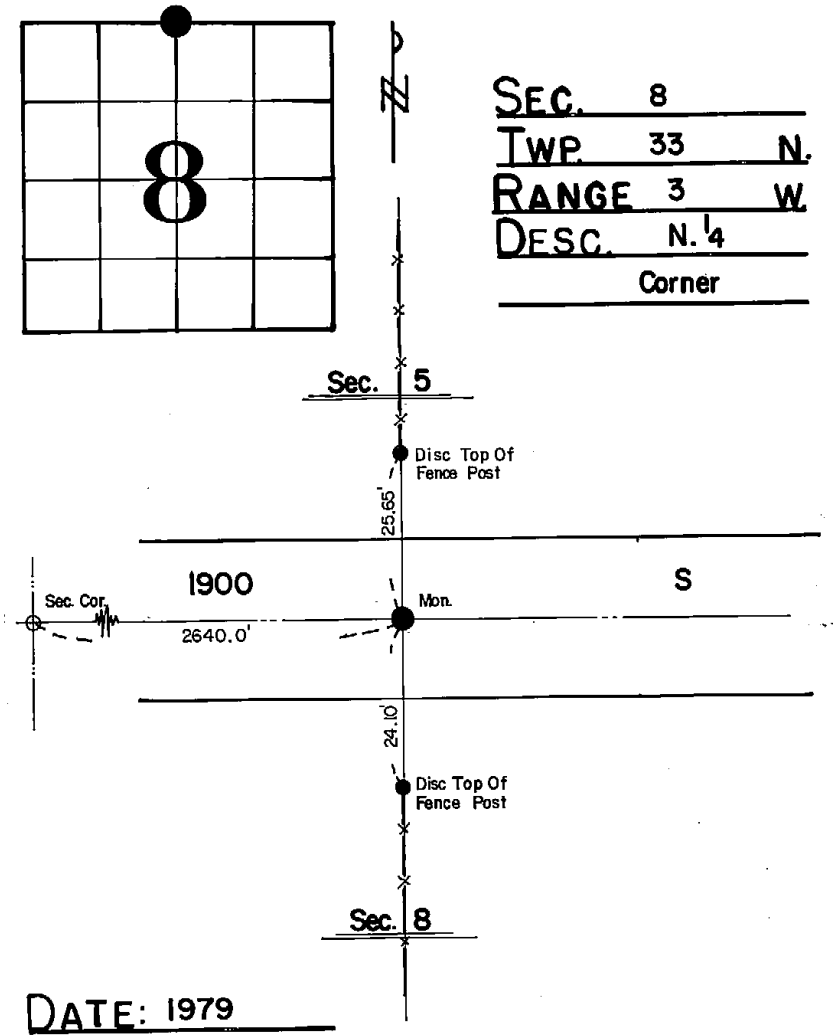

SEE ALSO S ¼ 05-33-3

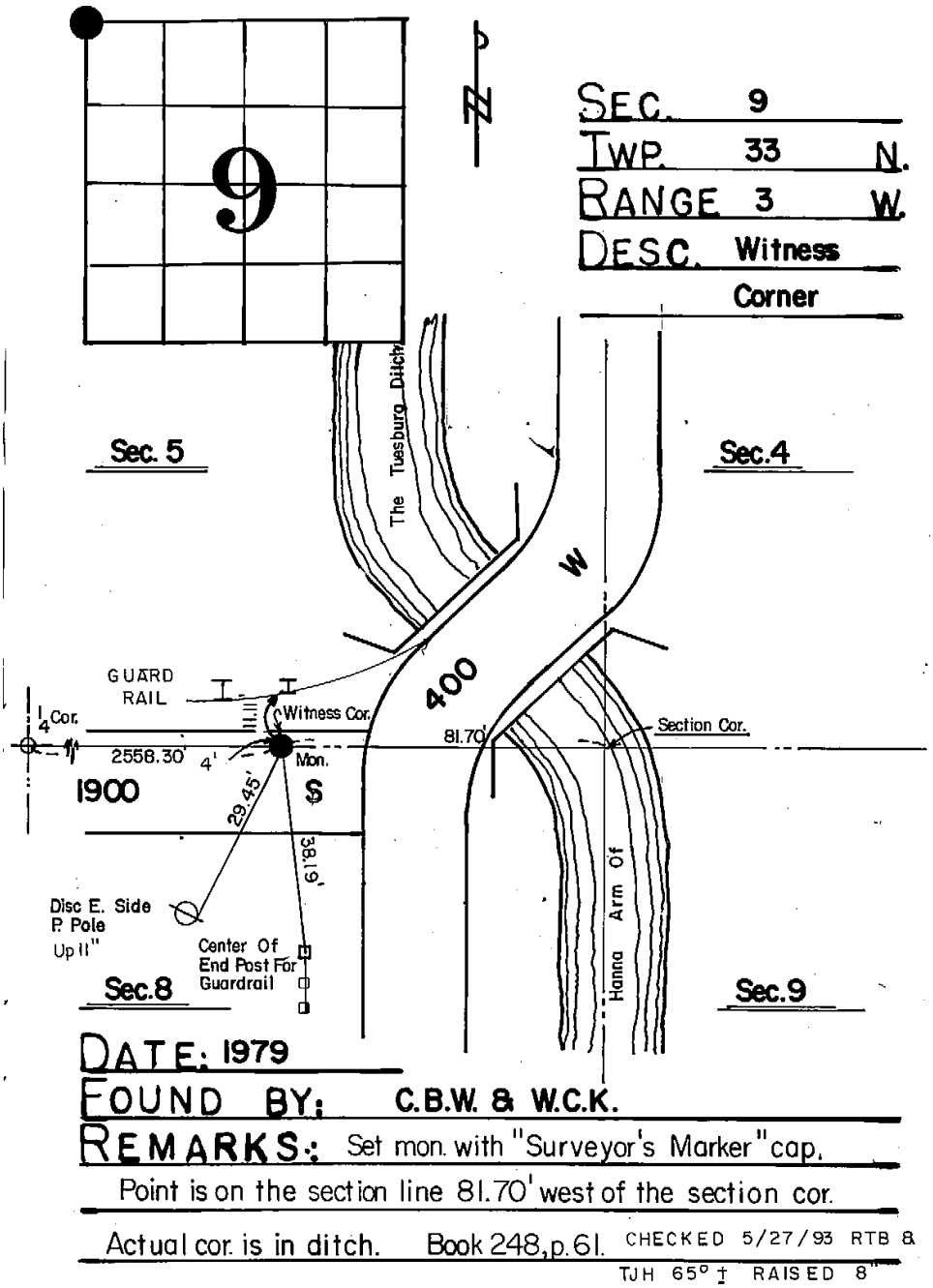

SEE ALSO NE ¼ 08-33-3
SE ¼ 05-33-3
SW ¼ 04-33-3

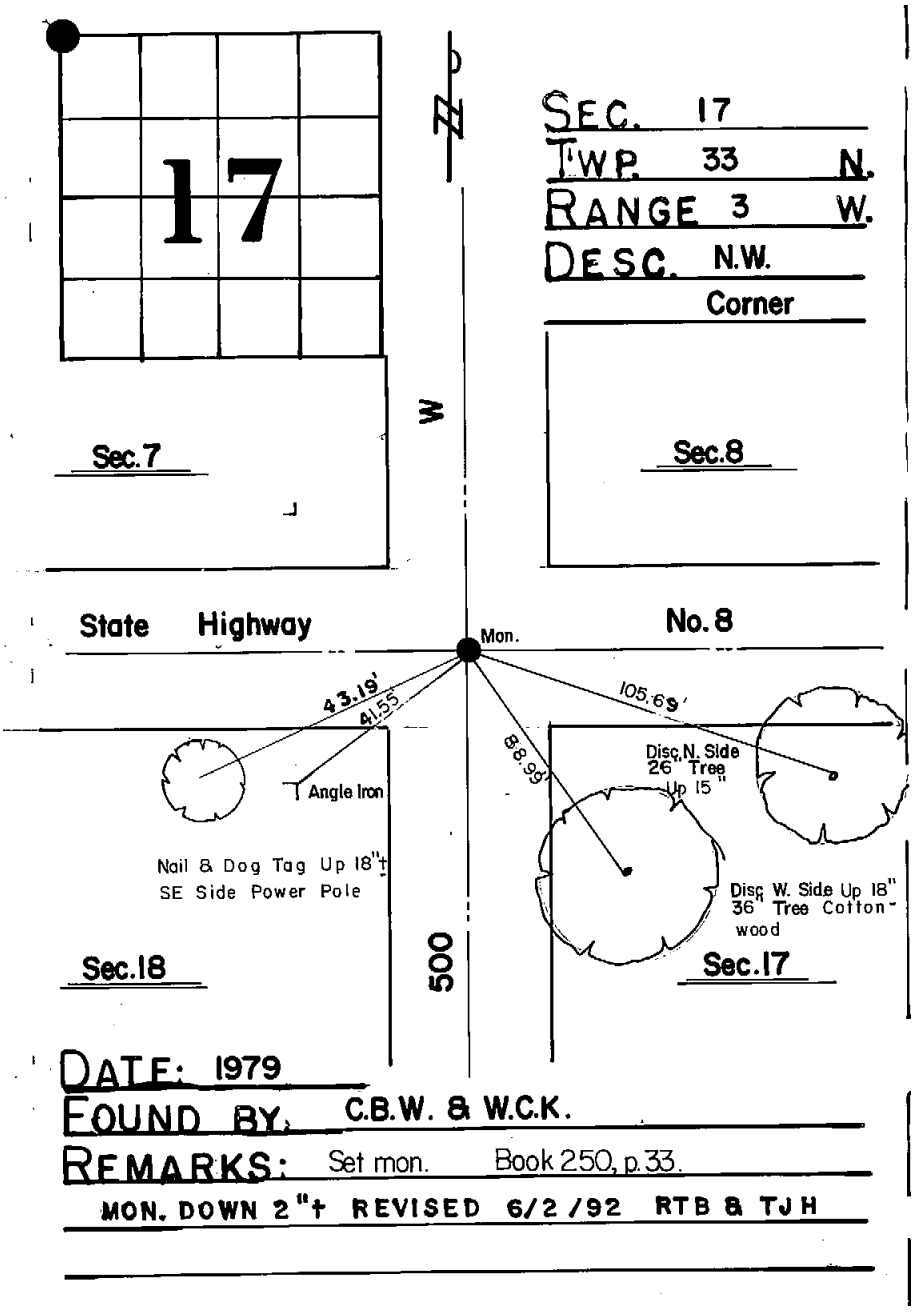

SEE ALSO NE ¼ 18-33-3
SE ¼ 07-33-3
SW ¼ 08-33-3

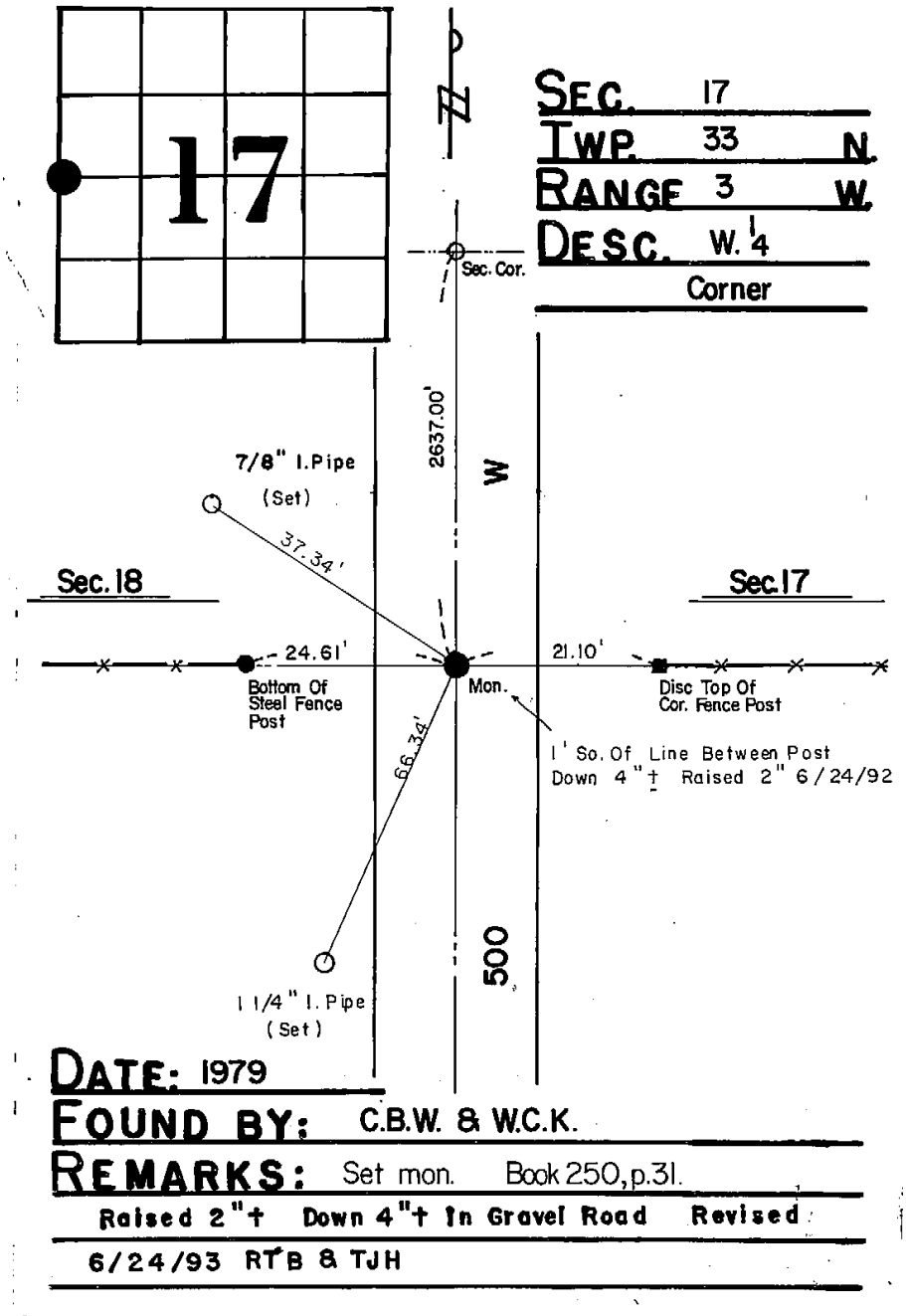

SEE ALSO E ¼ 18-33-3

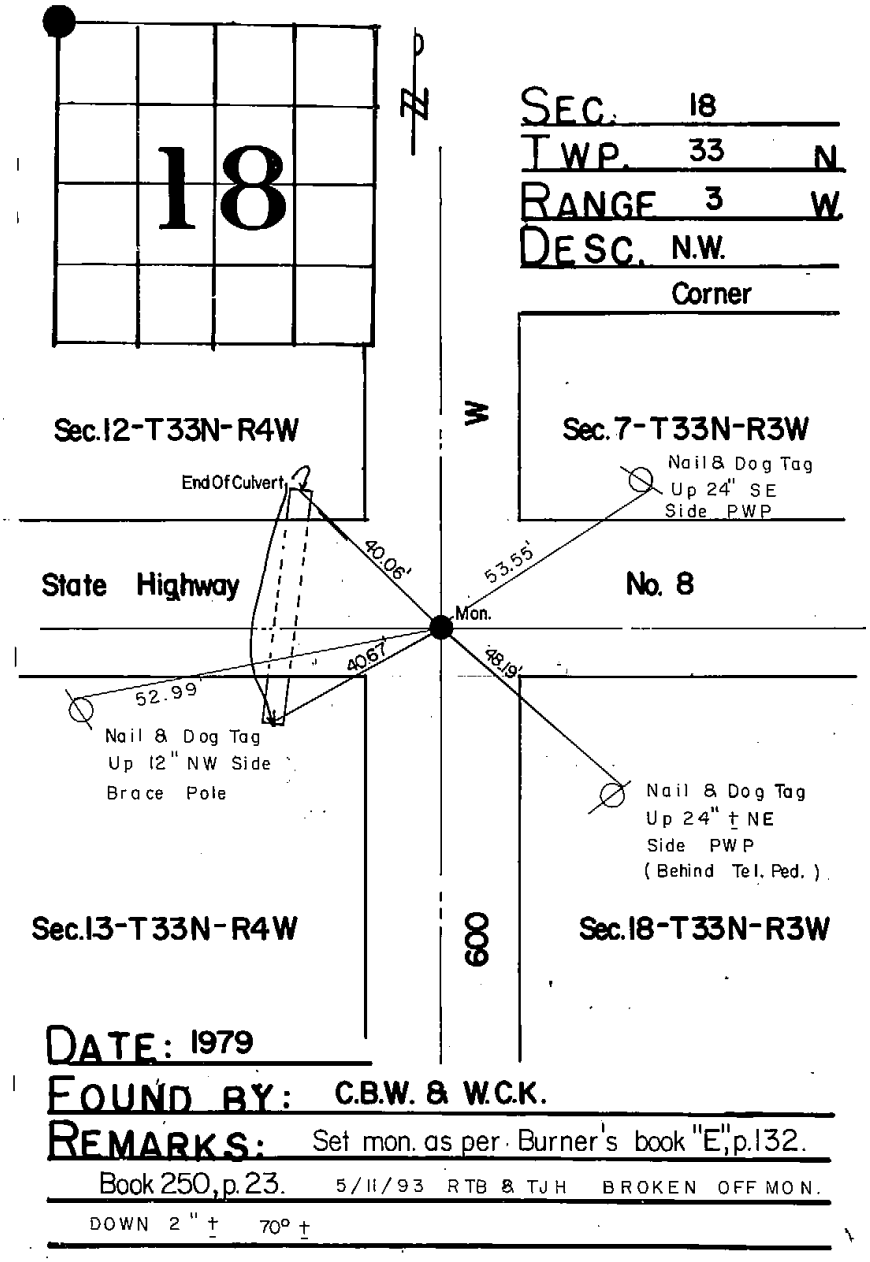

SEE ALSO SW ¼ 07-33-3
SE ¼ 12-33-4
NE ¼ 13-33-4

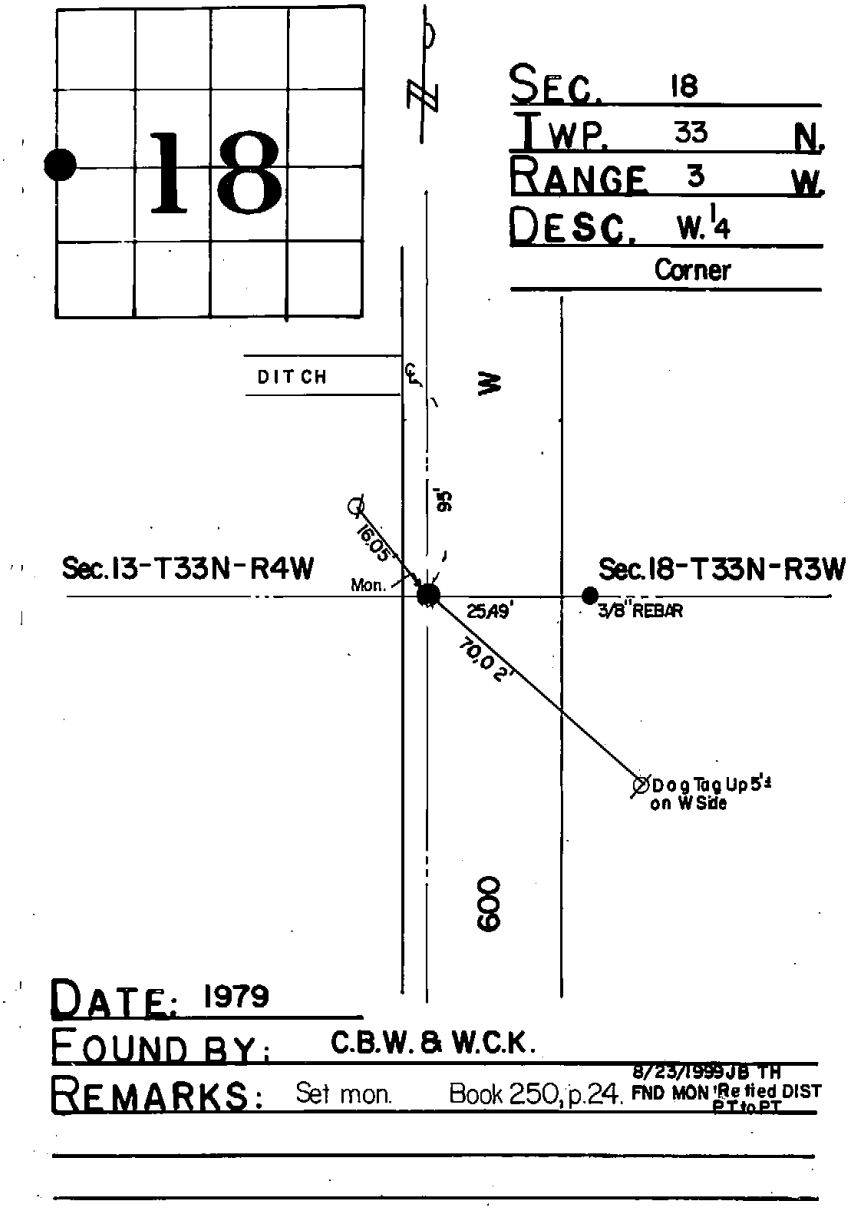

SEE ALSO E ¼ 13-33-4

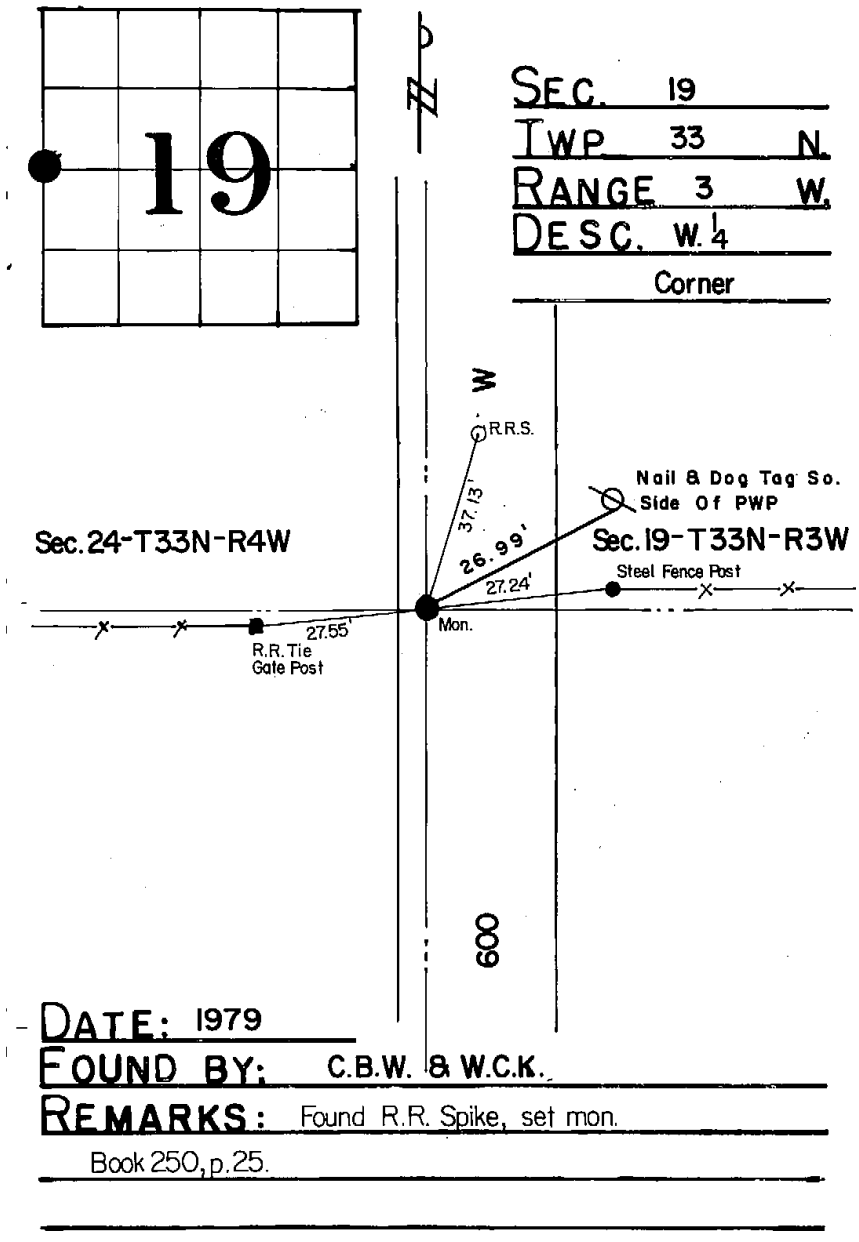

SEE ALSO E ¼ 24-33-4

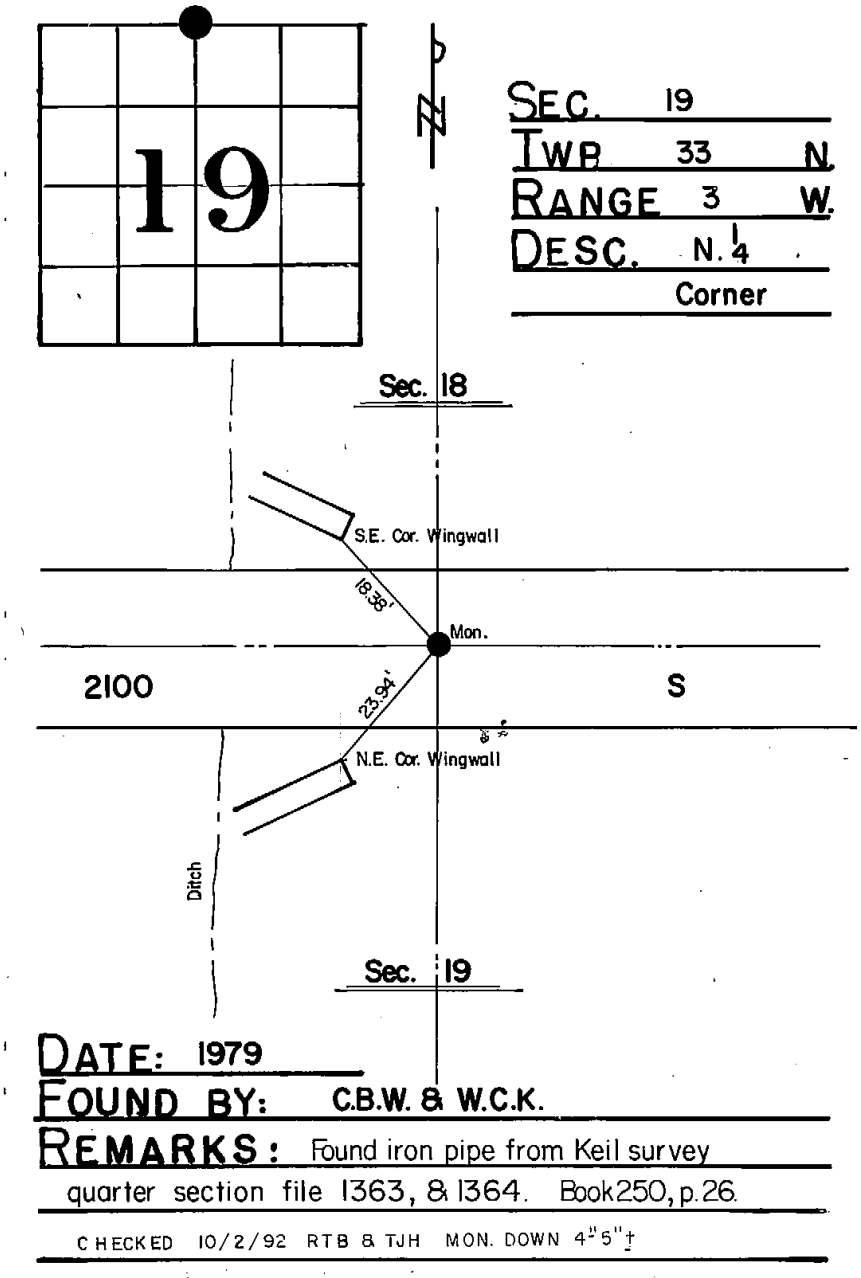

SEE ALSO S ¼ 18-33-3

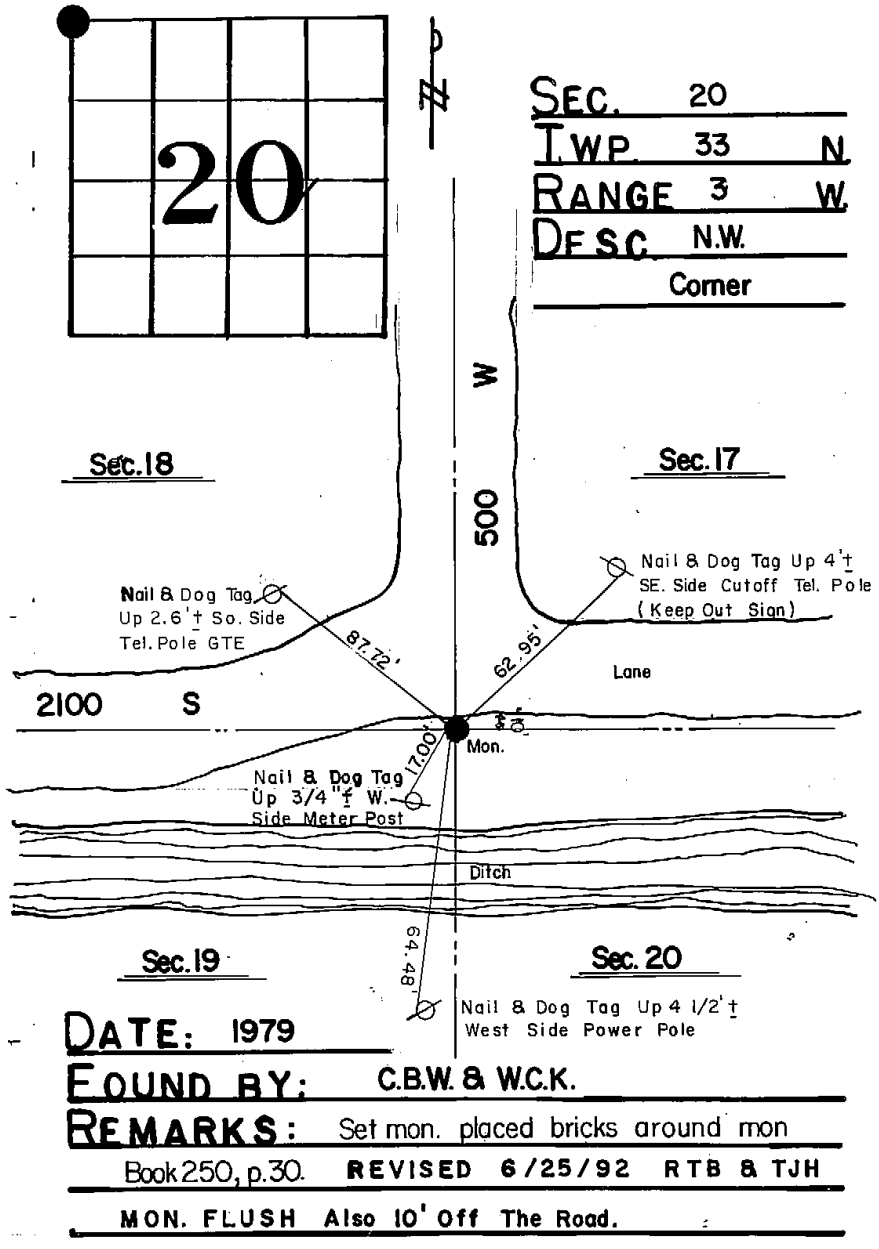

SEE ALSO NE ¼ 19-33-3
SE ¼ 18-33-3
SW ¼ 17-33-3

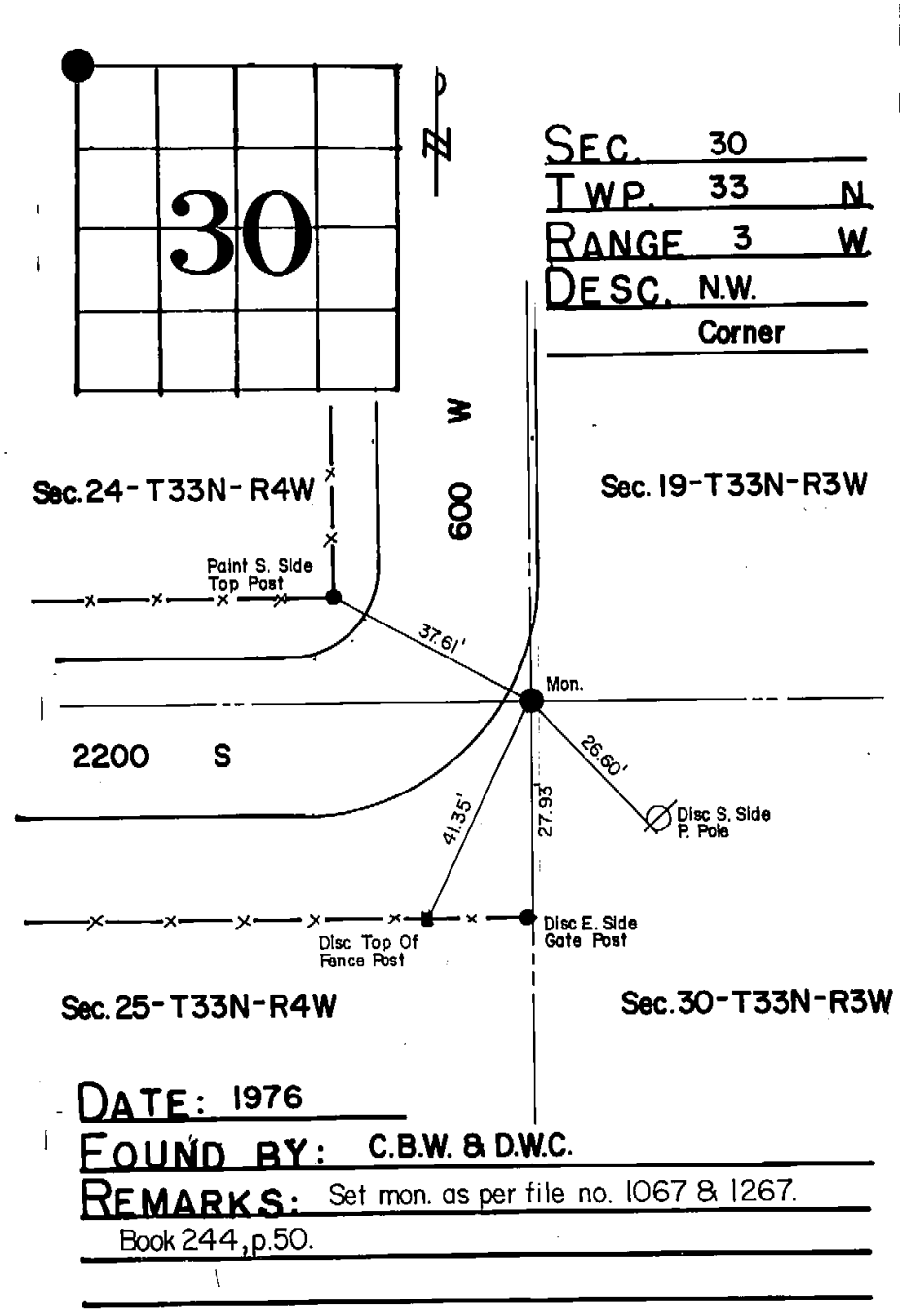

SEE ALSO SW ¼ 19-33-3
SE ¼ 24-33-4
NE ¼ 25-33-4

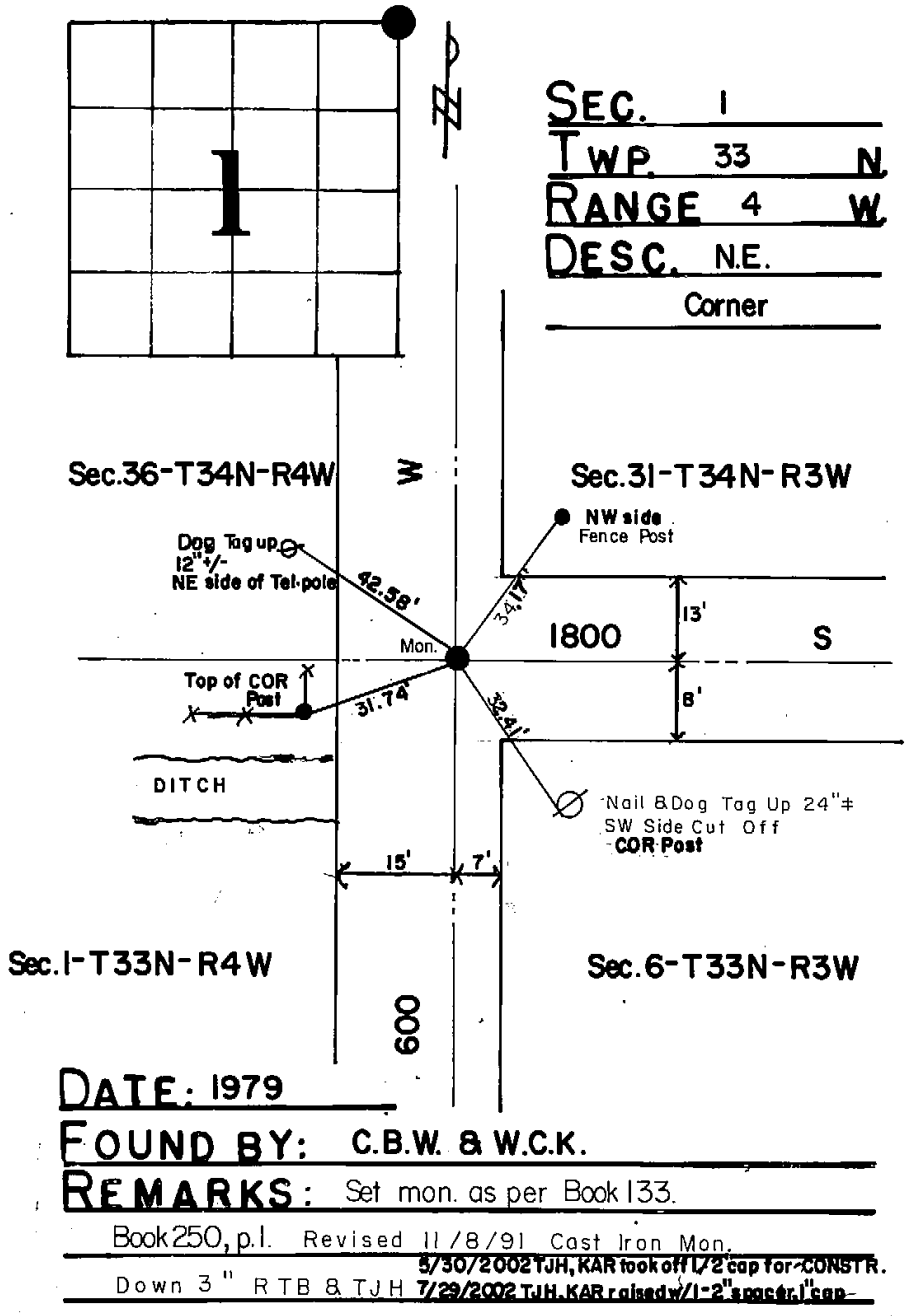

SEE ALSO NW ¼ 06-33-3
SW ¼ 31-34-3
SE ¼ 36-34-4

LAPORTE COUNTY SECTION CORNER *SHEET 0033*

DATE: NOV 2010
CREW: TJH & KAR

NORTH CORNER OF SECTION 03-33-04
SOUTH CORNER OF SECTION 34-34-04

TOWNSHIP 34 N.
RANGE 4 NW.
CASS TOWNSHIP
LAPORTE COUNTY, INDIANA

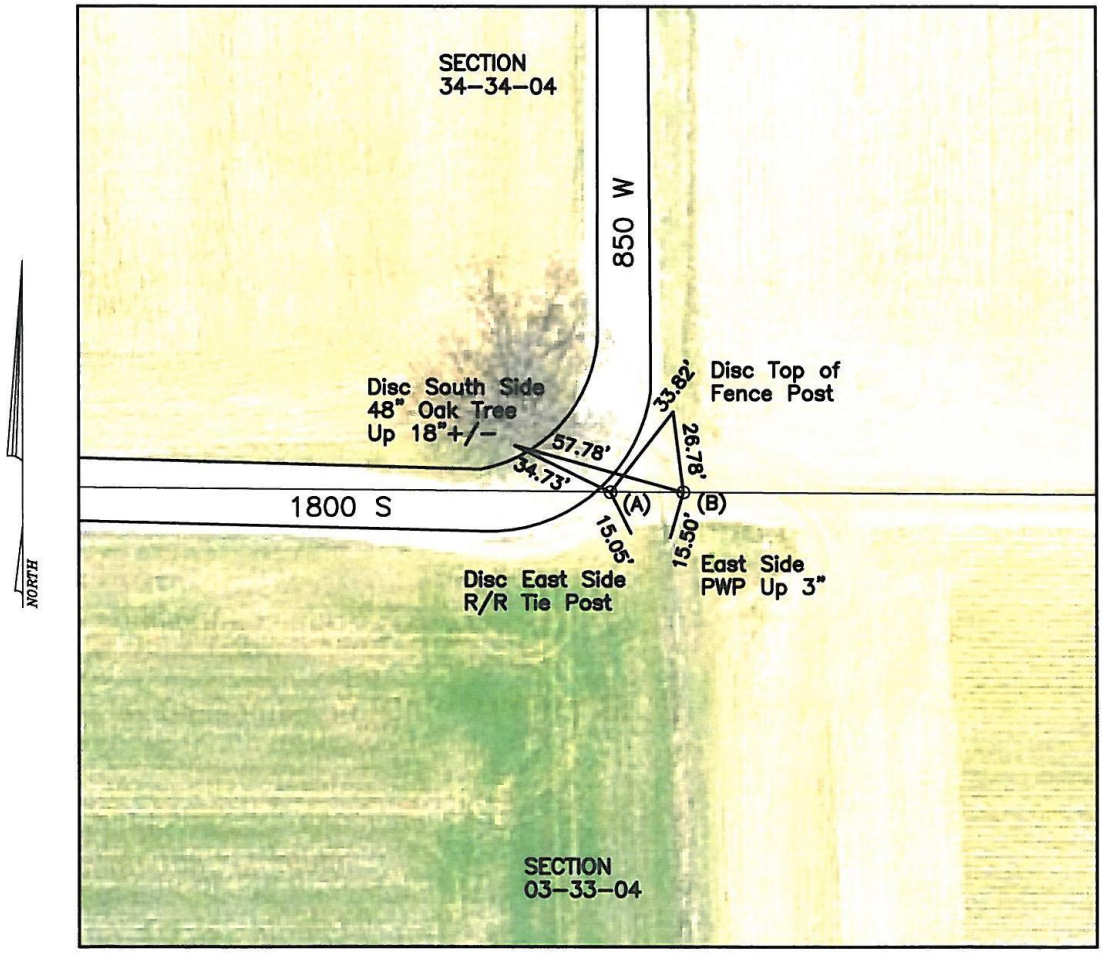

HISTORICAL NOTES:
1979 CBW&WCK -(A) Set monument, Book 250, p.15; 10-02-1992 RTB&TJH -Checked
5-29-1993 TJH -Checked monuments; 11-06-2001 TJH&KAR -(B) Revised, down 7"+/- in dirt, raised w/1-5"spacer, 1-2"spacer, 1/2"cap; 6-08-2006 TJH&KAR -Checked
7-21-2008 TJH&KAR -Checked monuments, witnesses good (B)-raised w/2-2"spacers,1/2"cap

LAPORTE COUNTY SURVEYOR
555 MICHIGAN AVE. SUITE 104, LAPORTE, INDIANA 46350
PHONE 219-326-6808 EXT. 2225
Fax (219) 362-9804 Email SURVEYORGROUP@LAPORTECOUNTY.ORG

Scale: 1"=40'	Date: 01/25/12	Drawn By: KAR	Chk'd By: ____

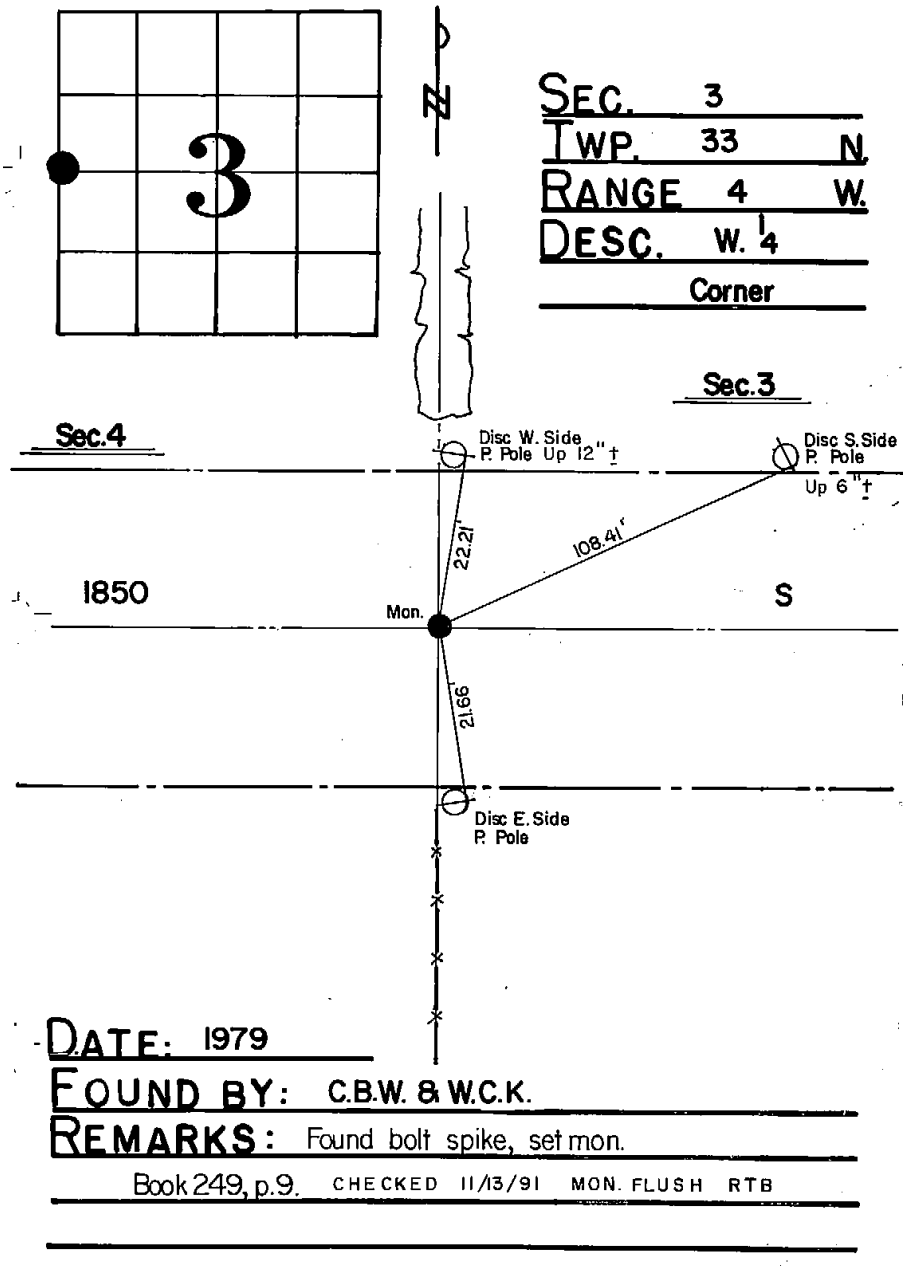

SEE ALSO E ¼ 04-33-4

LAPORTE COUNTY SECTION CORNER *SHEET 0035*

DATE: NOV 2010
CREW: TJH & KAR

NORTHWEST CORNER OF SECTION 03–33–04
NORTHEAST CORNER OF SECTION 04–33–04
SOUTHWEST CORNER OF SECTION 34–34–04
SOUTHEAST CORNER OF SECTION 33–34–04

TOWNSHIP 34 N.
RANGE 4 NW.
CASS TOWNSHIP
LAPORTE COUNTY, INDIANA

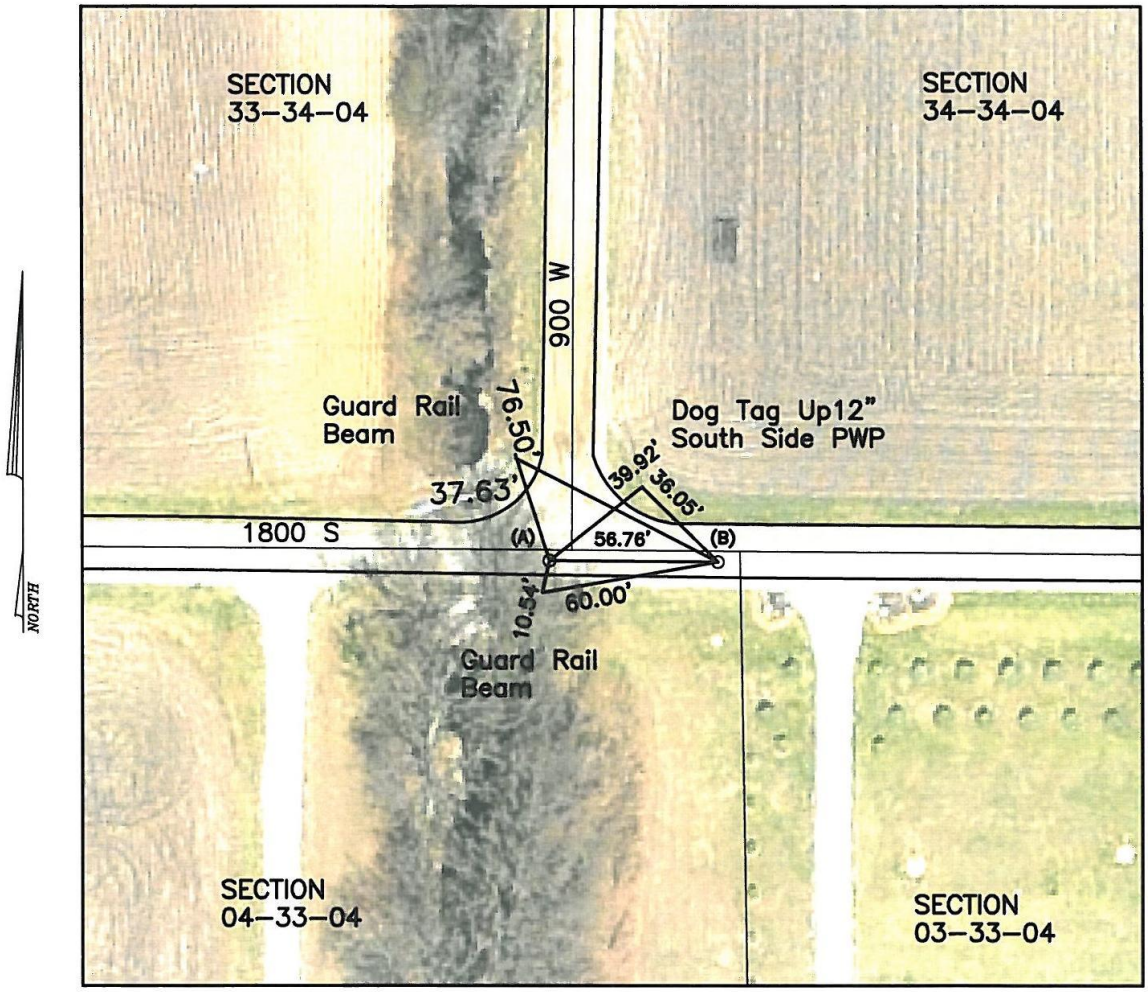

HISTORICAL NOTES:
1979 CBW&WCK –Set monument as per Burners Notes, Book "BB" Book 250, p.13
10–02–1992 RTB –Revised, monuments on surface; 5–29–1993 TJH –Checked, both monuments flush
11–13–2001 TJH&KAR –(A) Replaced broken monument w/new 15"monument, 1–5"spacer, 1/2"cap
(B) Replaced broken monument w/new 15"monument, 1–5"spacer, 1/2"cap
7–21–2005 TJH&KAR –Checked, monuments flush, witnesses good; 6–08–2006 TJH –Checked, witnesses good
7–21–2008 TJH&KAR –Checked, monuments flush, witnesses good

LAPORTE COUNTY SURVEYOR
555 MICHIGAN AVE. SUITE 104, LAPORTE, INDIANA 46350
PHONE 219–326–6808 EXT. 2225
Fax (219) 362–9804 Email SURVEYORGROUP@LAPORTECOUNTY.ORG

Scale: 1"=40'	Date: 01/25/12	Drawn By: KAR	Chk'd By: ____

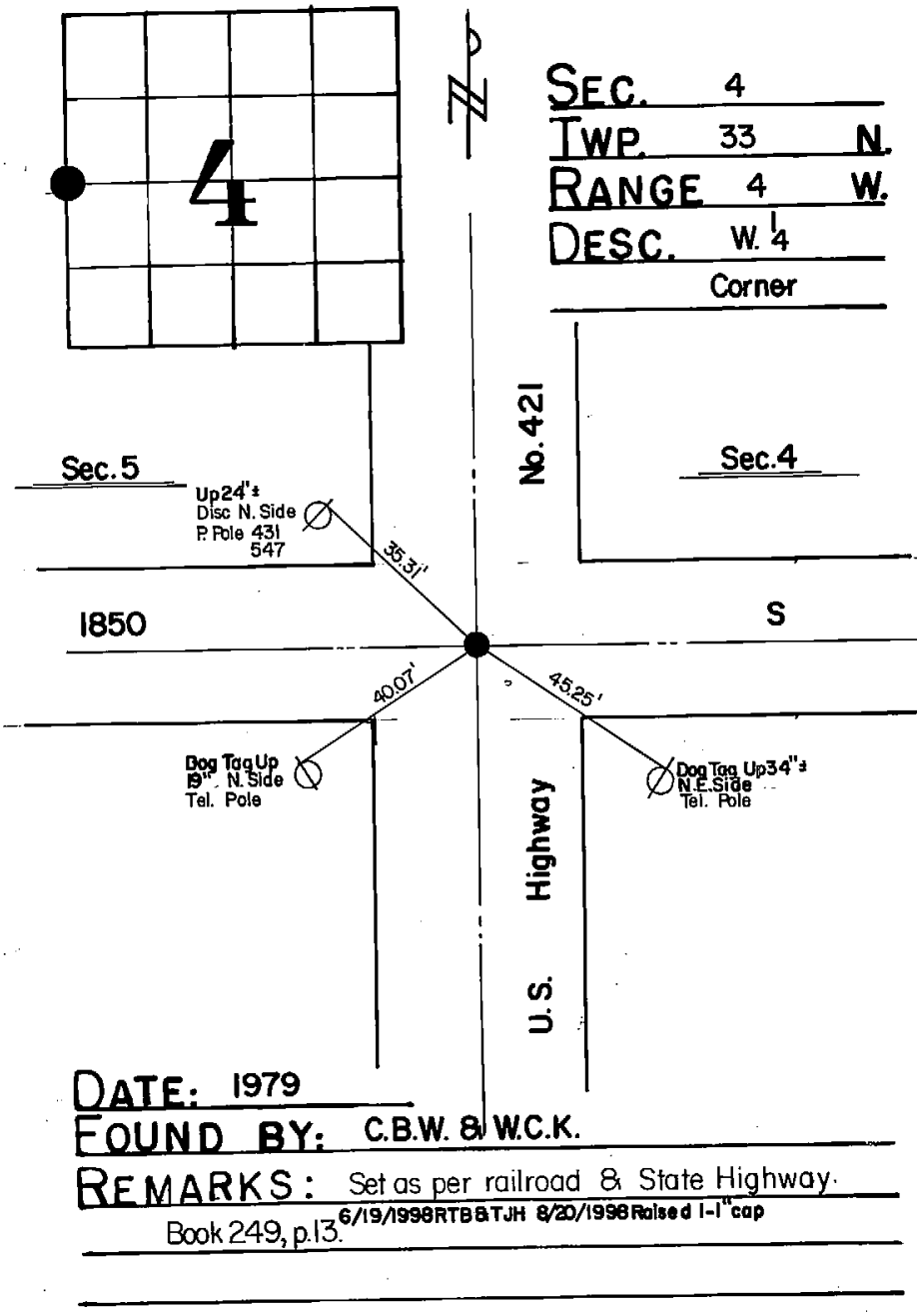

SEE ALSO E ¼ 05-33-4

LAPORTE COUNTY SECTION CORNER *SHEET 0037*

DATE: NOV 2010
CREW: TJH & KAR

NORTH CORNER OF SECTION 04–33–04
SOUTH CORNER OF SECTION 33–34–04

TOWNSHIP 34 N.
RANGE 4 NW.
CASS TOWNSHIP
LAPORTE COUNTY, INDIANA

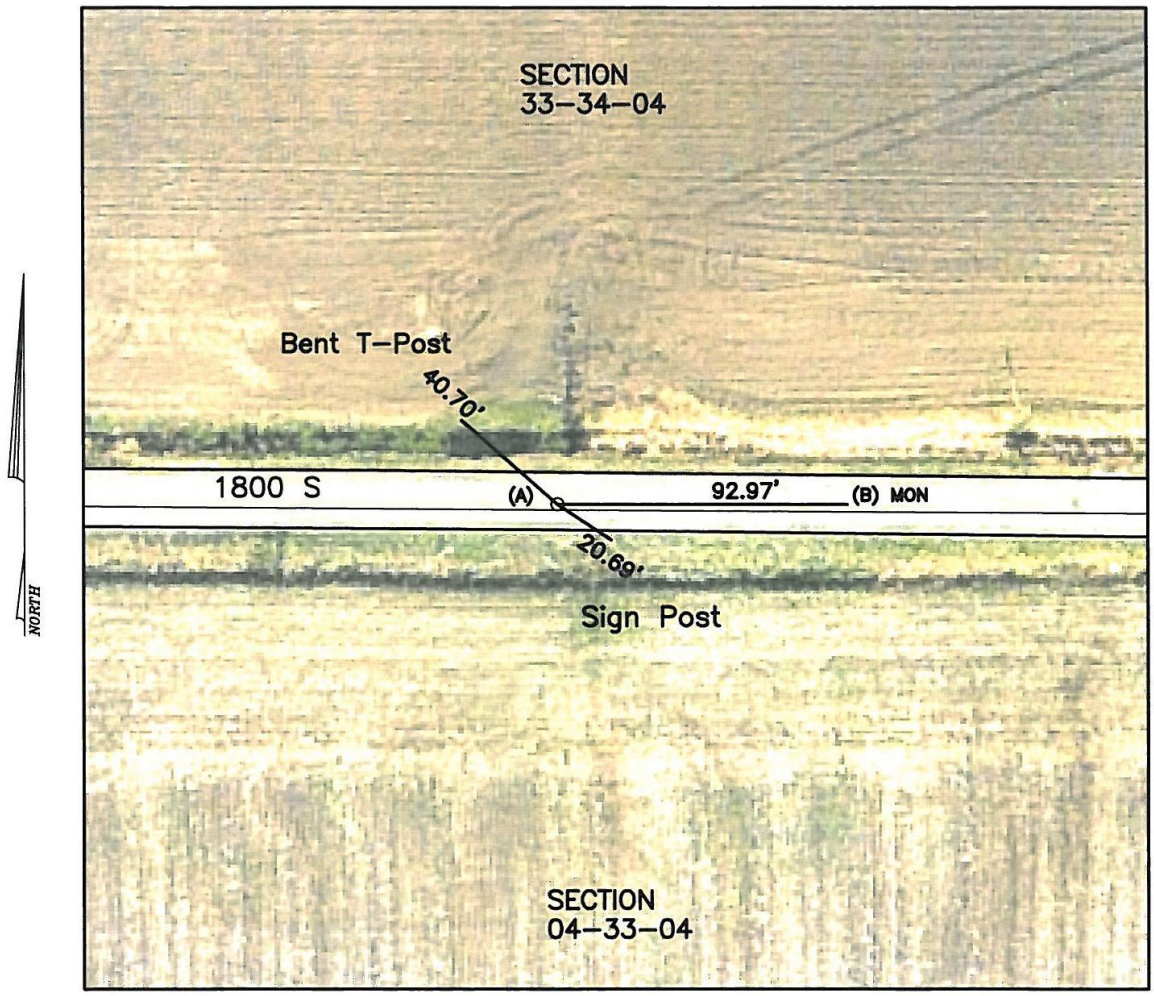

HISTORICAL NOTES:
1979 CBW&WCK –Set monuments, Book 250, pgs.18–19.; 5–29–1993 TJH –(A) Monument flush
11–21–2001 TJH&KAR –(A) Revised, Raised w/1–5" spacer, 3–1" spacers, 1" cap
7–21–2005 TJH&KAR –(A) took off 1" cap, replaced with 1/2" cap, checked witnesses (B) monument gone
6–08–2006 TJH&KAR –Checked

LAPORTE COUNTY SURVEYOR

555 MICHIGAN AVE. SUITE 104, LAPORTE, INDIANA 46350
PHONE 219–326–6808 EXT. 2225
Fax (219) 362–9804 Email SURVEYORGROUP@LAPORTECOUNTY.ORG

Scale: 1"=40'	Date: 01/23/12	Drawn By: KAR	Chk'd By: ____

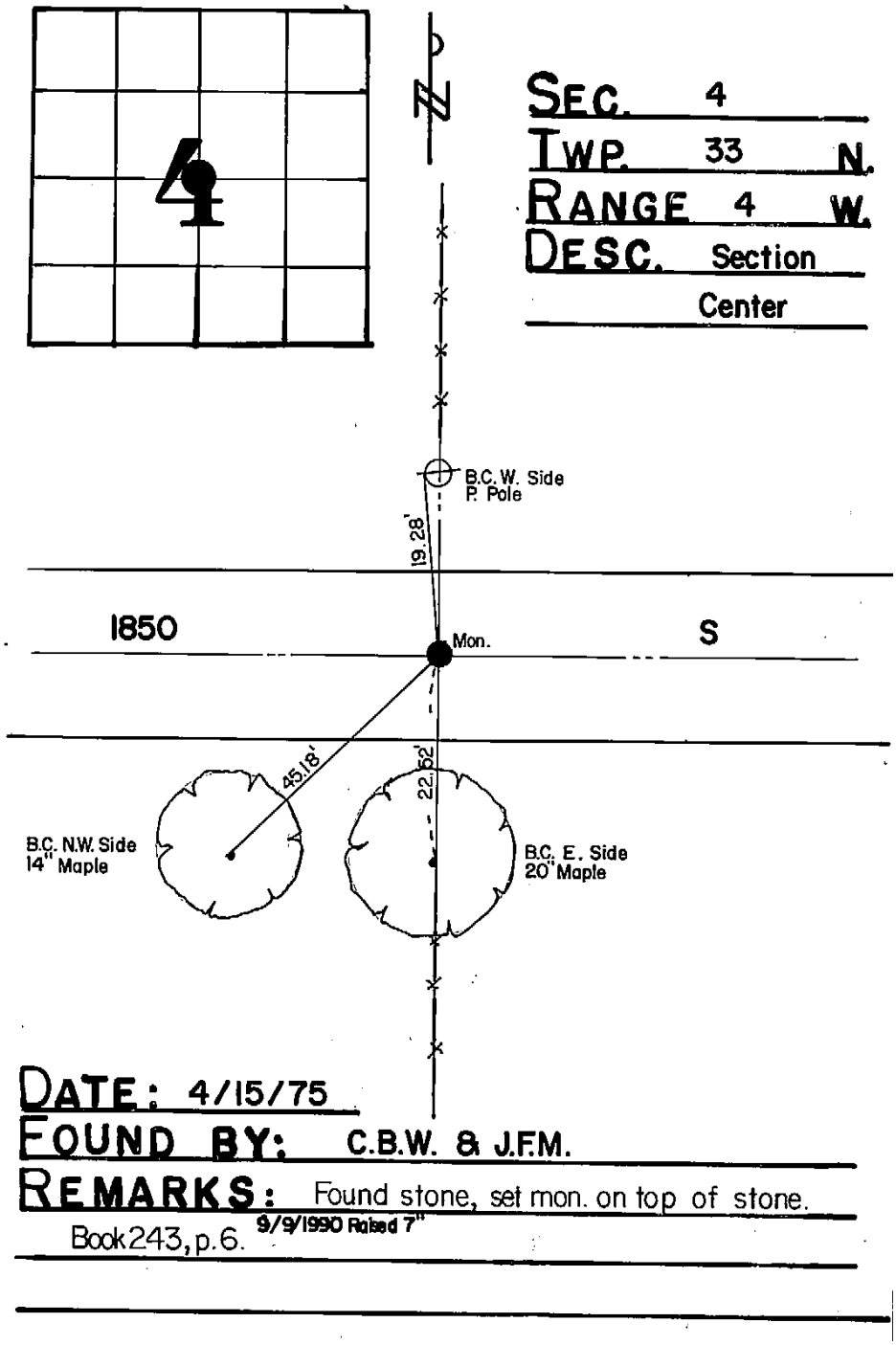

SEC. 4
TWP. 33 N.
RANGE 4 W.
DESC. Section Center

DATE: 4/15/75
FOUND BY: C.B.W. & J.F.M.
REMARKS: Found stone, set mon. on top of stone.
Book 243, p. 6. 9/9/1990 Raised 7"

LAPORTE COUNTY SECTION CORNER *SHEET 0039*

DATE: NOV 2010
CREW: TJH & KAR

NORTHWEST CORNER OF SECTION 04–33–04
NORTHEAST CORNER OF SECTION 05–33–04
SOUTHWEST CORNER OF SECTION 33–34–04
SOUTHEAST CORNER OF SECTION 32–34–04

TOWNSHIP 34 N.
RANGE 4 NW.
CASS TOWNSHIP
LAPORTE COUNTY, INDIANA

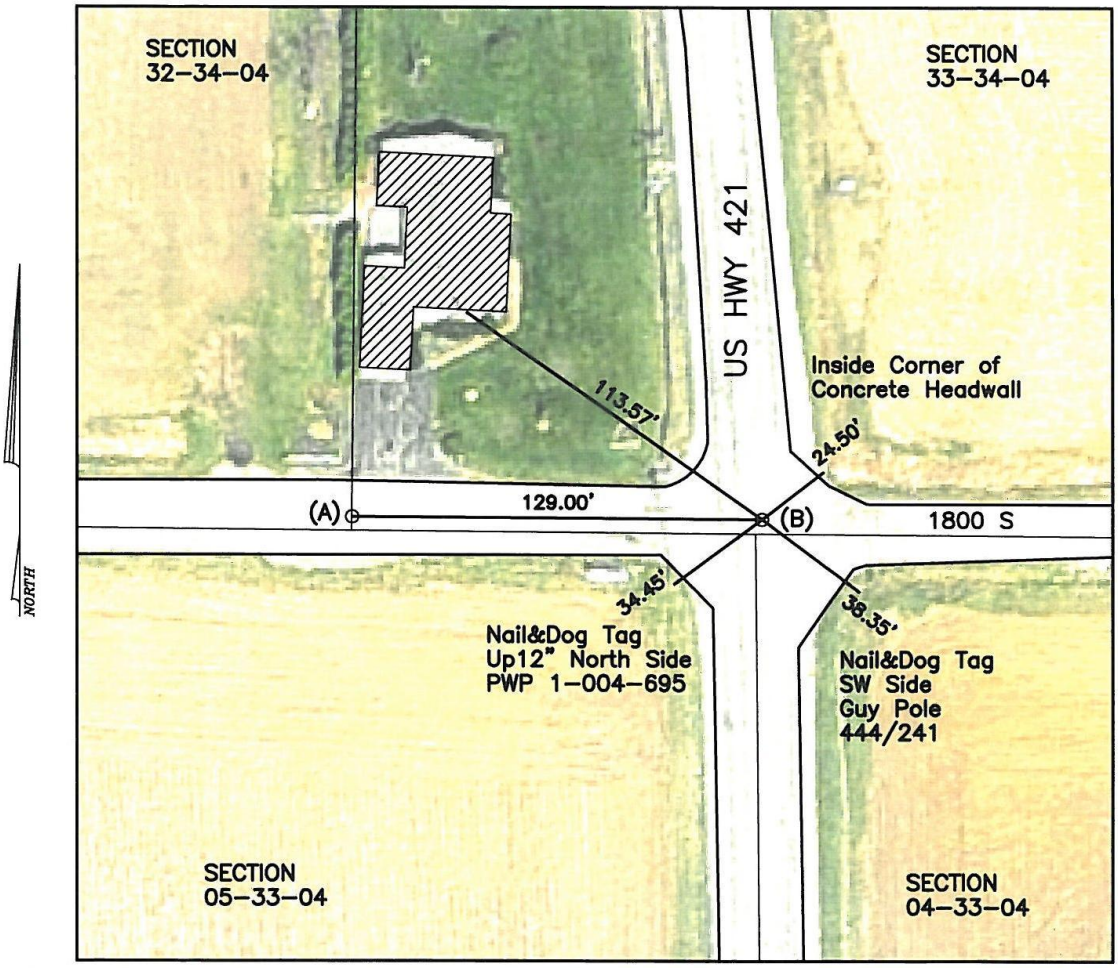

HISTORICAL NOTES:
10–14–1985 SCT&KRC –Raised C.I. Monument, set in 1979 & tied off same, Book 259, p.03
5–28–1993 TJH –Monument flush; 6–18–1998 RTB –Checked
4–30–2003 TJH&KAR –(A) took off 1/2" cap for construction
5–16–2002 TJH&KAR –Revised, (A) raised w/1–2"spacers, 1–1"spacer, 1/2"cap
7–21–2005 TJH&KAR –(A) Monument flush, checked witnesses
6–08–2008 TJH&KAR –Checked, Monument flush, witnessess good

LAPORTE COUNTY SURVEYOR

555 MICHIGAN AVE. SUITE 104, LAPORTE, INDIANA 46350
PHONE 219–326–6808 EXT. 2225
Fax (219) 362–9804 Email SURVEYORGROUP@LAPORTECOUNTY.ORG

Scale: 1"=40'	Date: 01/24/12	Drawn By: KAR	Chk'd By: ____

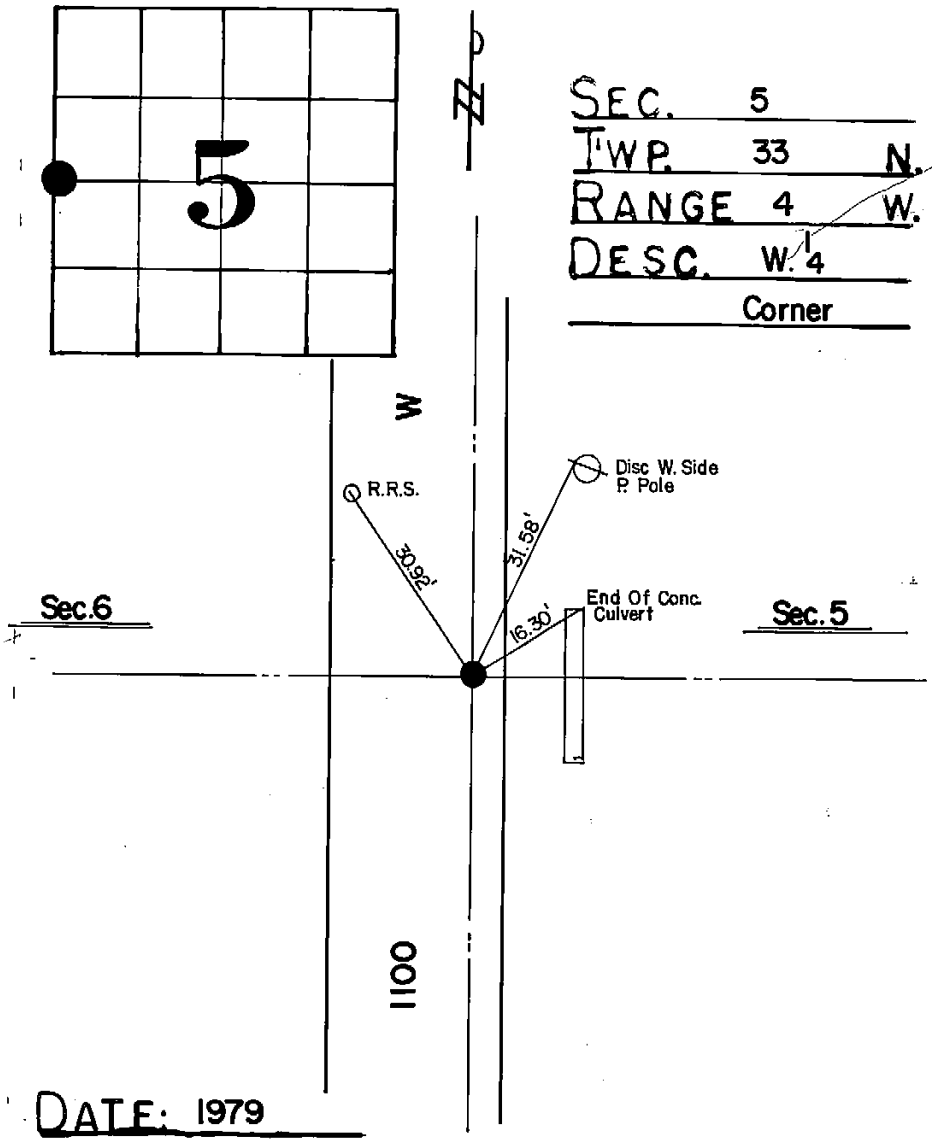

SEE ALSO E ¼ 06-33-4

LAPORTE COUNTY SECTION CORNER *SHEET 0041*

DATE: MAY 2009
CREW: TJH & KAR

NORTHWEST CORNER OF SECTION 05–33–04
NORTHEAST CORNER OF SECTION 06–33–04
SOUTHWEST CORNER OF SECTION 32–34–04
SOUTHEAST CORNER OF SECTION 31–34–04

TOWNSHIP 34 N.
RANGE 4 NW.
CASS TOWNSHIP
LAPORTE COUNTY, INDIANA

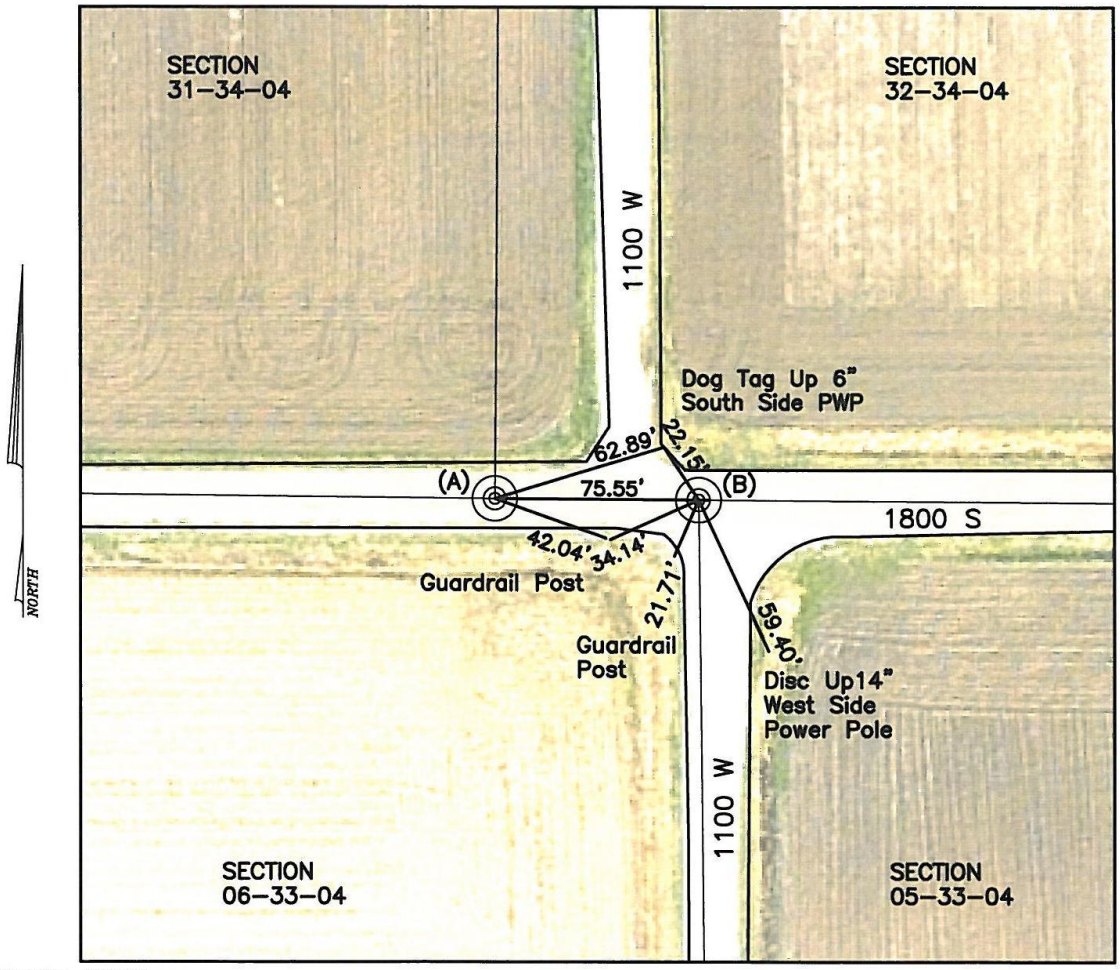

HISTORICAL NOTES:
1979 CBW&WCK –(B) set monument, book 249, p.38; 6–24–1982 SCT&WAH –(A) Found C.I. Monument, retied for construction, Book 254, p.16
8–09–1990 PHS –(A) raised 7", (B) raised 5" good condition; 4–30–2002 TJH&KAR –(A)took off 1/2" cap for construction, (B)found monument, raised w/1–5" spacer
5–15–2002 TJH&KAR –(A) raised w/2–2" spacer, 1/2" cap (B) raised w/1–2" spacer, 2" cap
7–19–2005 TJH –Both monuments, good condition, flush; 6–08–2008 TJH&KAR –Checked, monuments flush

LAPORTE COUNTY SURVEYOR

555 MICHIGAN AVE. SUITE 104, LAPORTE, INDIANA 46350
PHONE 219–326–6808 EXT. 2225
Fax (219) 362–9804 Email SURVEYORGROUP@LAPORTECOUNTY.ORG

Scale: 1"=40'	Date: 01/17/12	Drawn By: KAR	Chk'd By: ____

LAPORTE COUNTY SECTION CORNER *SHEET 0042*

DATE: NOV 2010
CREW: TJH & KAR

NORTH CORNER OF SECTION 05–33–04
SOUTH CORNER OF SECTION 32–34–04

TOWNSHIP 34 N.
RANGE 4 NW.
CASS TOWNSHIP
LAPORTE COUNTY, INDIANA

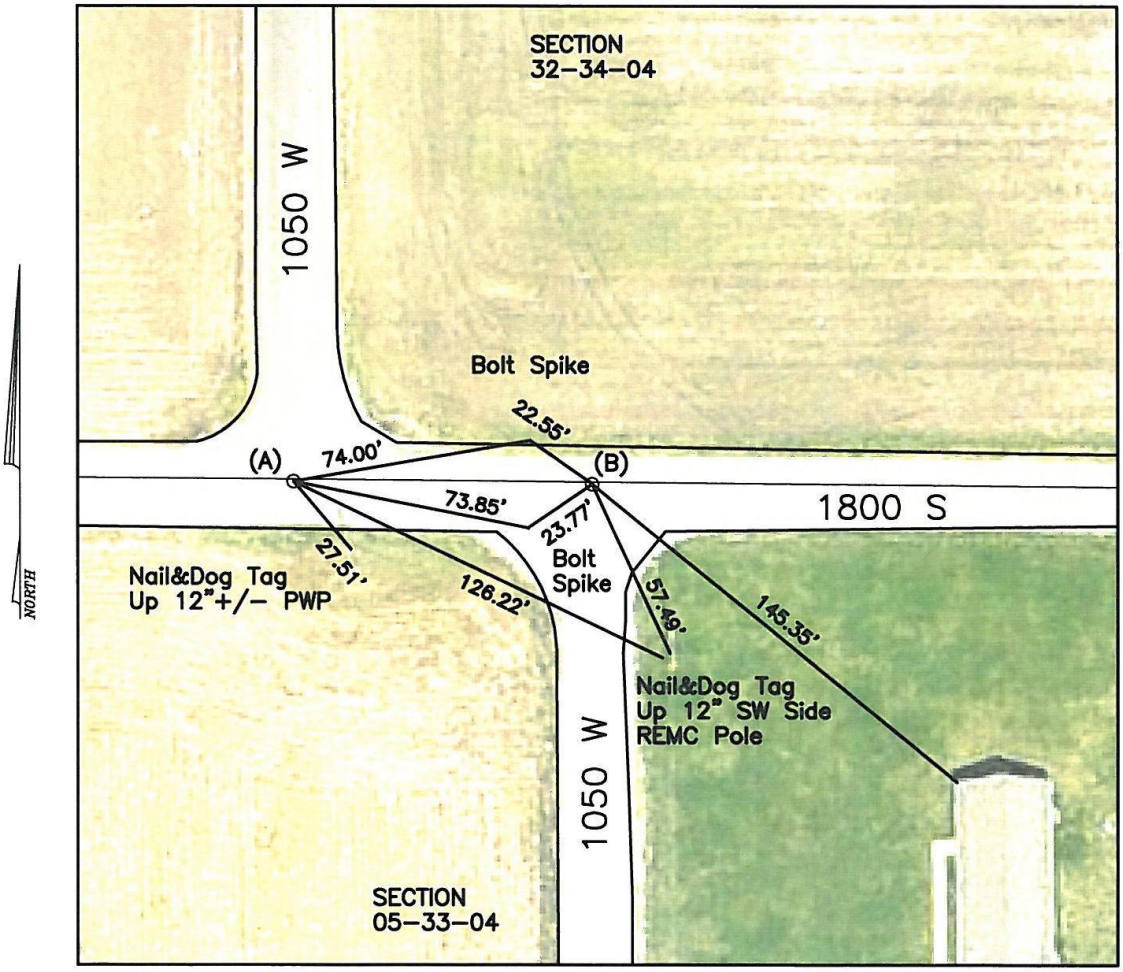

HISTORICAL NOTES:
1979 CBW&WCK –Set monument, Book 249, p.08
6–02–1993 TJH&CHN –(A) Raised monument by 2", Both monuments flush
4–30–2002&5–15–2002 TJH&KAR –(A) Raised w/1–5" spacer & 1" cap, (B) Raised w/1–5" spacer & 1" cap
7–21–2005 TJH&KAR –Monuments flush, witnesses good
6–08–2006 TJH&KAR –Monuments flush, revised witnesses
8–07–2008 TJH&KAR –Checked, monuments flush, rewitnessed

LAPORTE COUNTY SURVEYOR
555 MICHIGAN AVE. SUITE 104, LAPORTE, INDIANA 46350
PHONE 219–326–6808 EXT. 2225
Fax (219) 362–9804 Email SURVEYORGROUP@LAPORTECOUNTY.ORG

Scale: 1"=40'	Date: 01/17/12	Drawn By: KAR	Chk'd By: ____

LAPORTE COUNTY SECTION CORNER *SHEET 0043*

DATE: NOV 2010
CREW: TJH & KAR

NORTHWEST CORNER OF SECTION 06–33–04
SOUTHWEST CORNER OF SECTION 31–34–04

TOWNSHIP 34 N.
RANGE 4 NW.
CASS TOWNSHIP
LAPORTE COUNTY, INDIANA

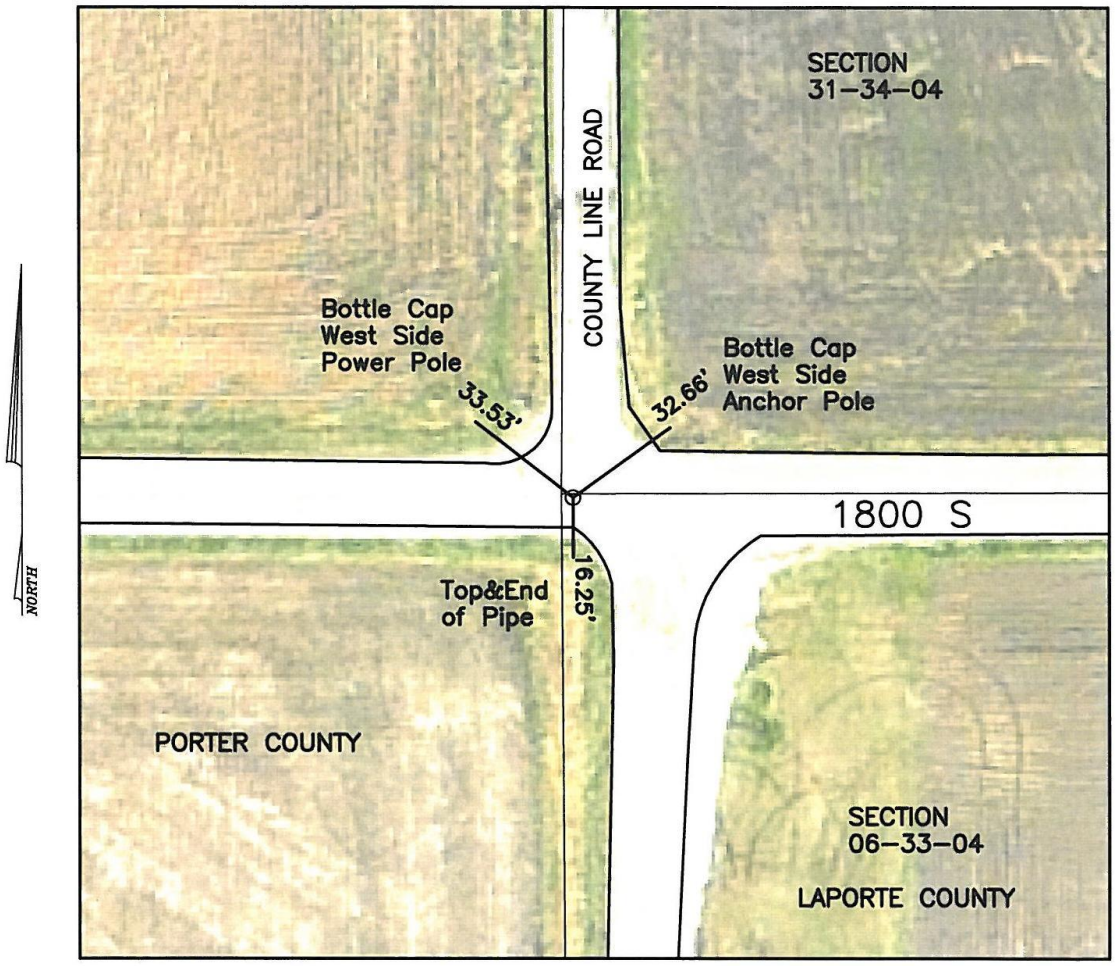

HISTORICAL NOTES:
1975 CBW –Found rail, set monument on top, Book 243, p.65
4–30–2002 TJH&KAR –Found broken monument, replaced w/new monument w/1–1"spacer, left cap off for construction
7–21–2005 TJH&KAR –Found monument, took off 1/2" cap, raised w/1–2"spacer, 1" cap, checked witnesses
6–08–2008 TJH&KAR –Monument Flush, witnesses good

LAPORTE COUNTY SURVEYOR

555 MICHIGAN AVE. SUITE 104, LAPORTE, INDIANA 46350
PHONE 219–326–6808 EXT. 2225
Fax (219) 362–9804 Email SURVEYORGROUP@LAPORTECOUNTY.ORG

Scale: 1"=40'	Date: 01/13/12	Drawn By: KAR	Chk'd By: _____

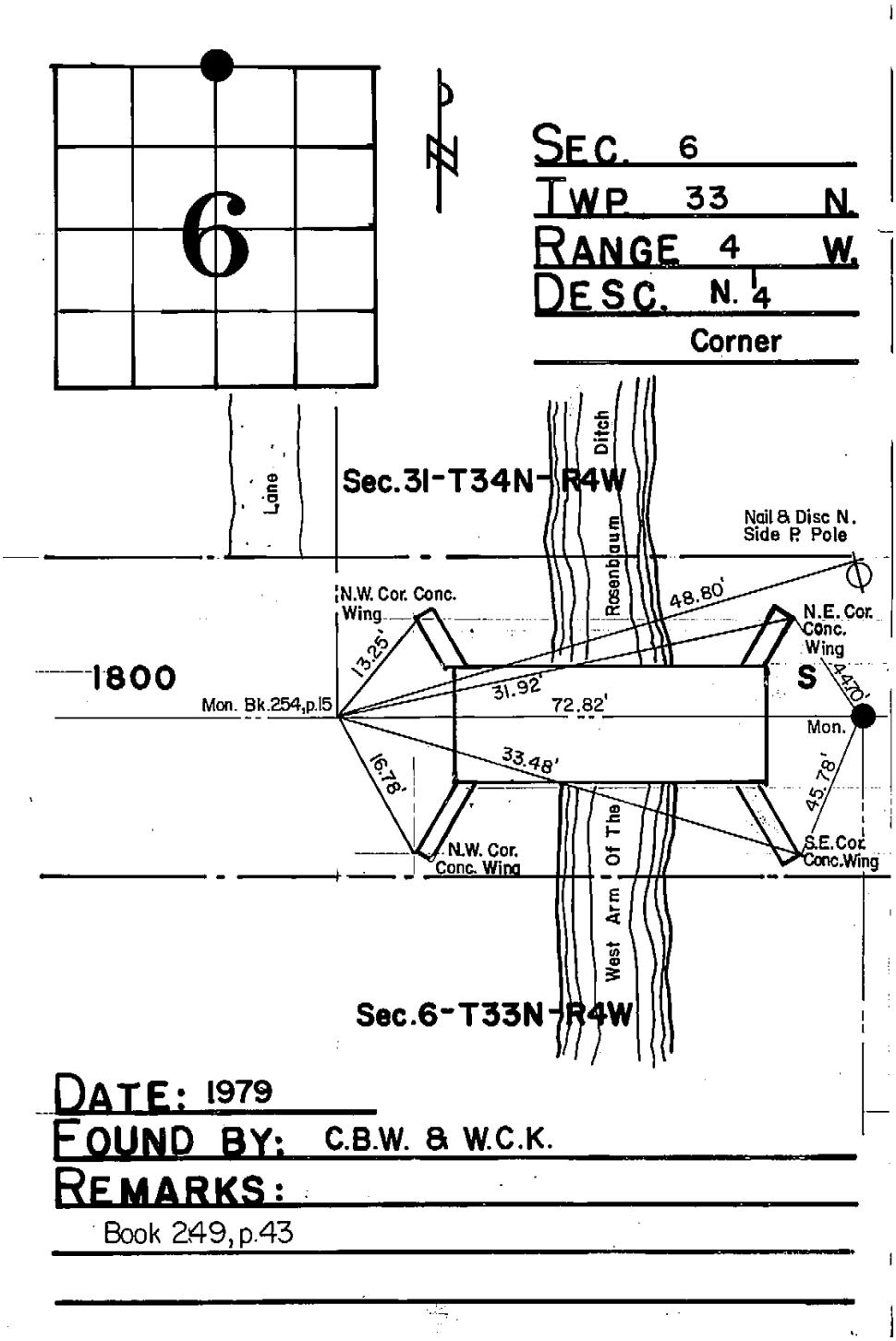

SEE ALSO S ¼ 31-34-4

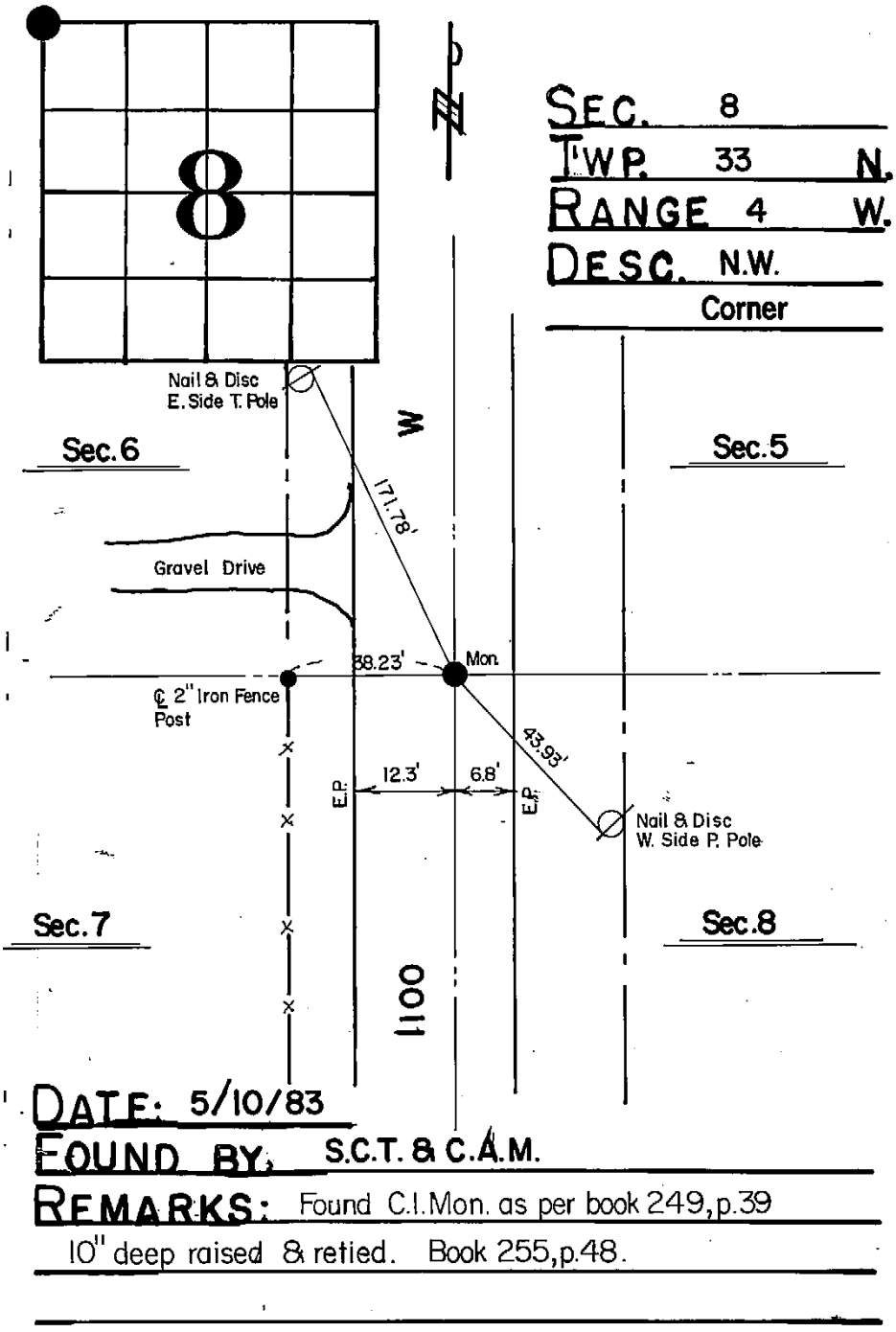

SEE ALSO NE ¼ 07-33-4
SE ¼ 06-33-4
SW ¼ 05-33-4

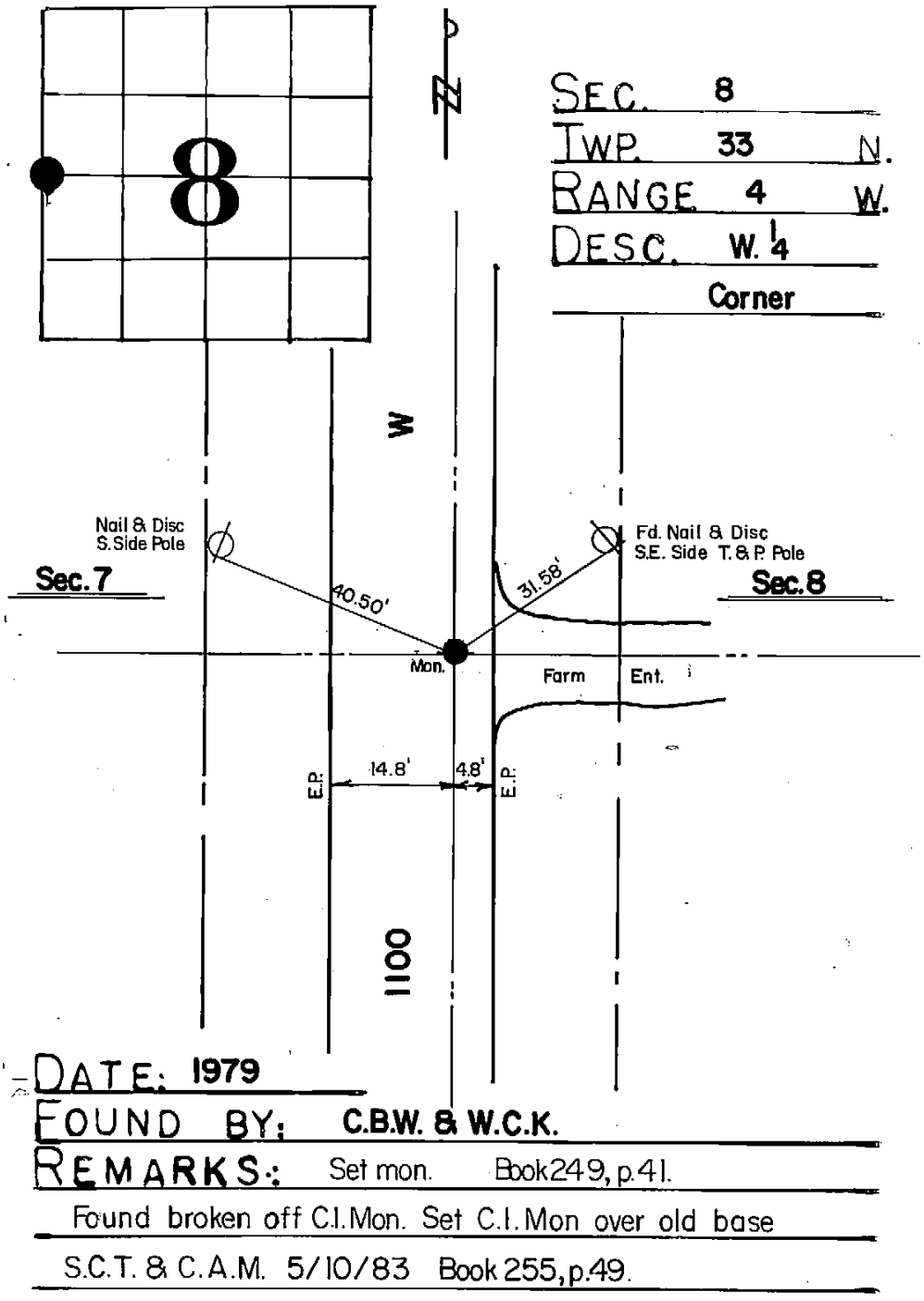

SEE ALSO E ¼ 07-33-4

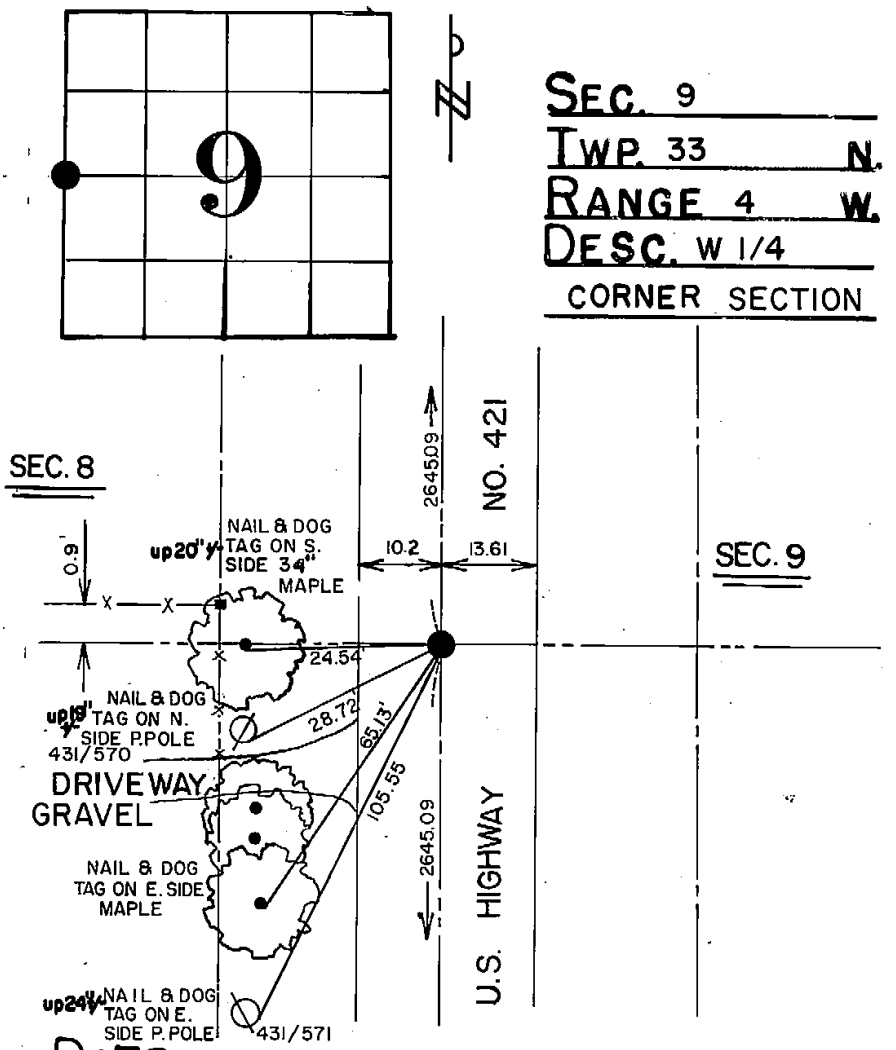

SEE ALSO E ¼ 08-33-4

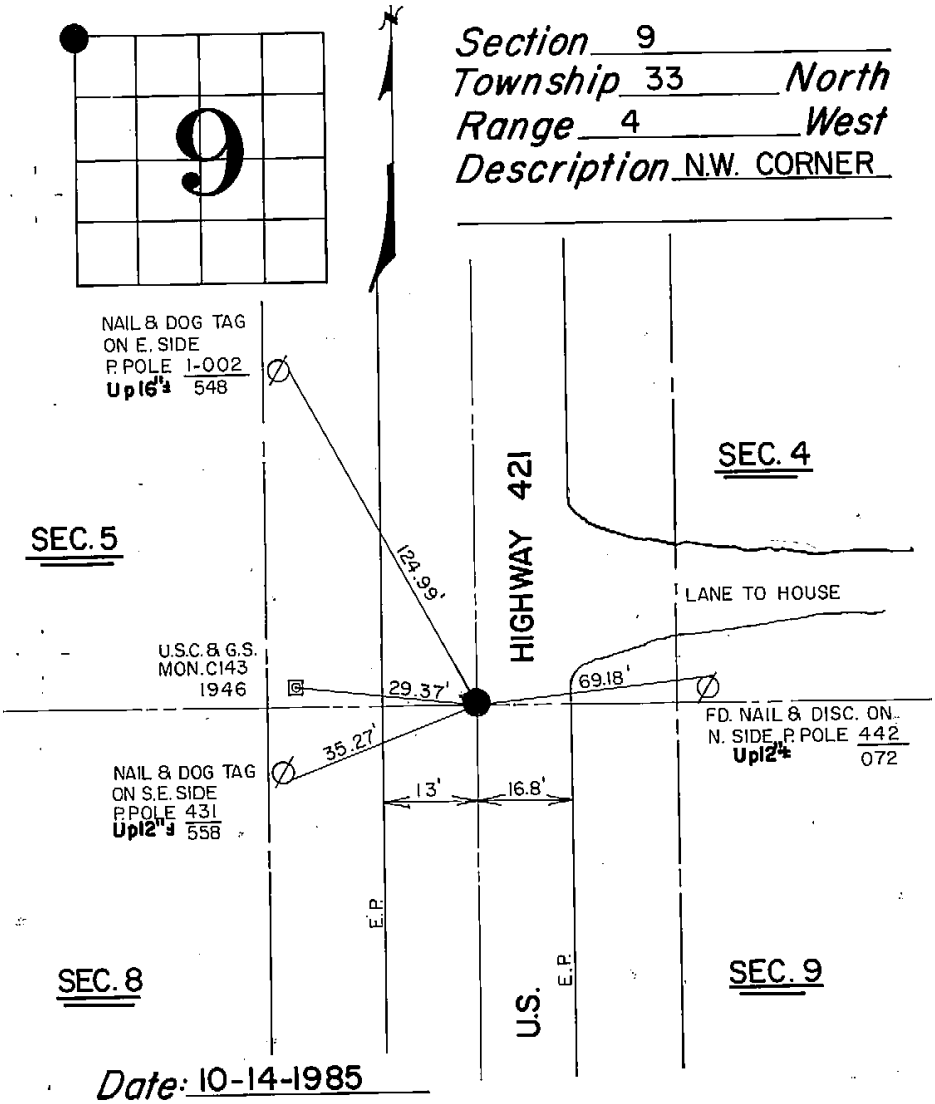

SEE ALSO NE ¼ 08-33-4
SE ¼ 05-33-4
SW ¼ 04-33-4

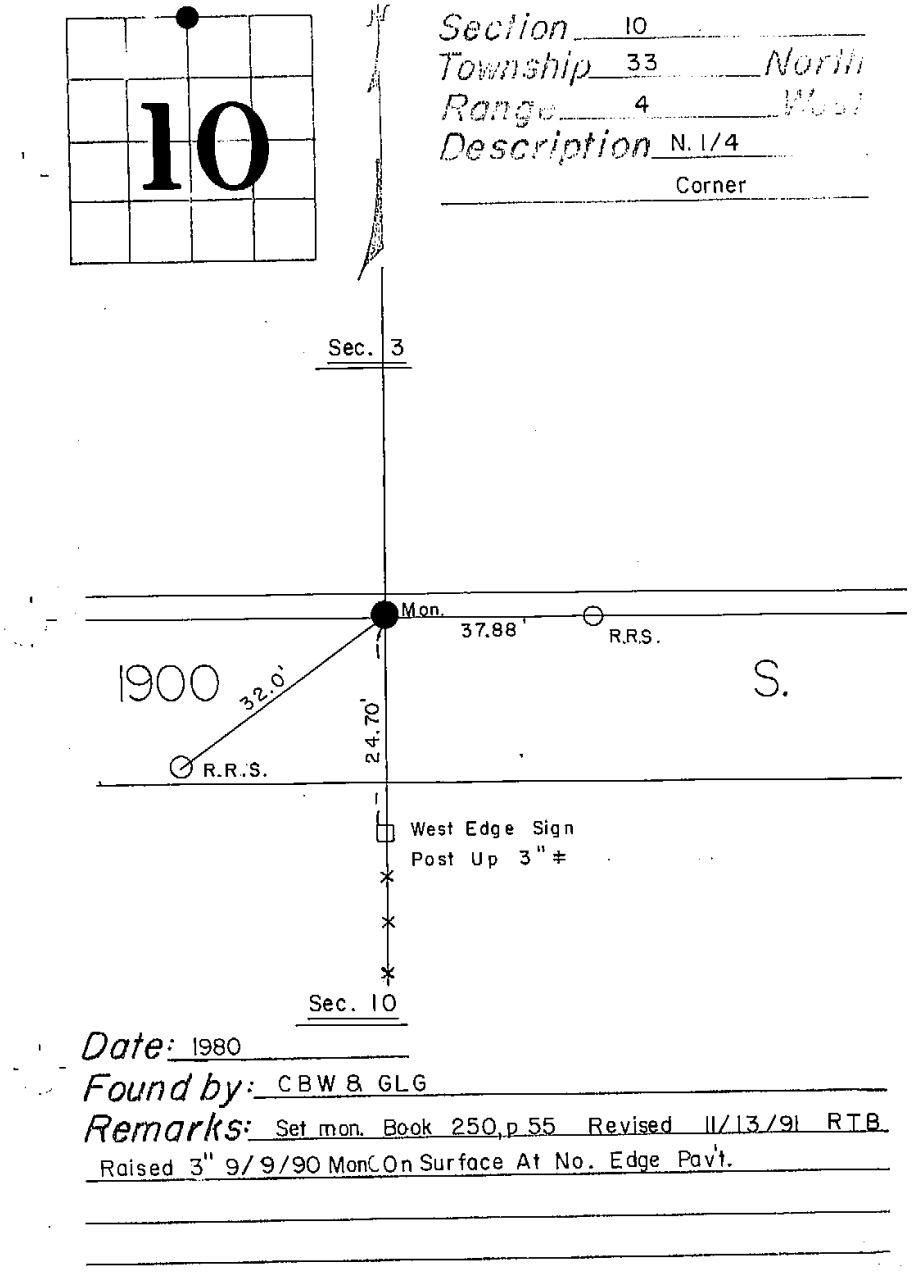

SEE ALSO S ¼ 03-33-4

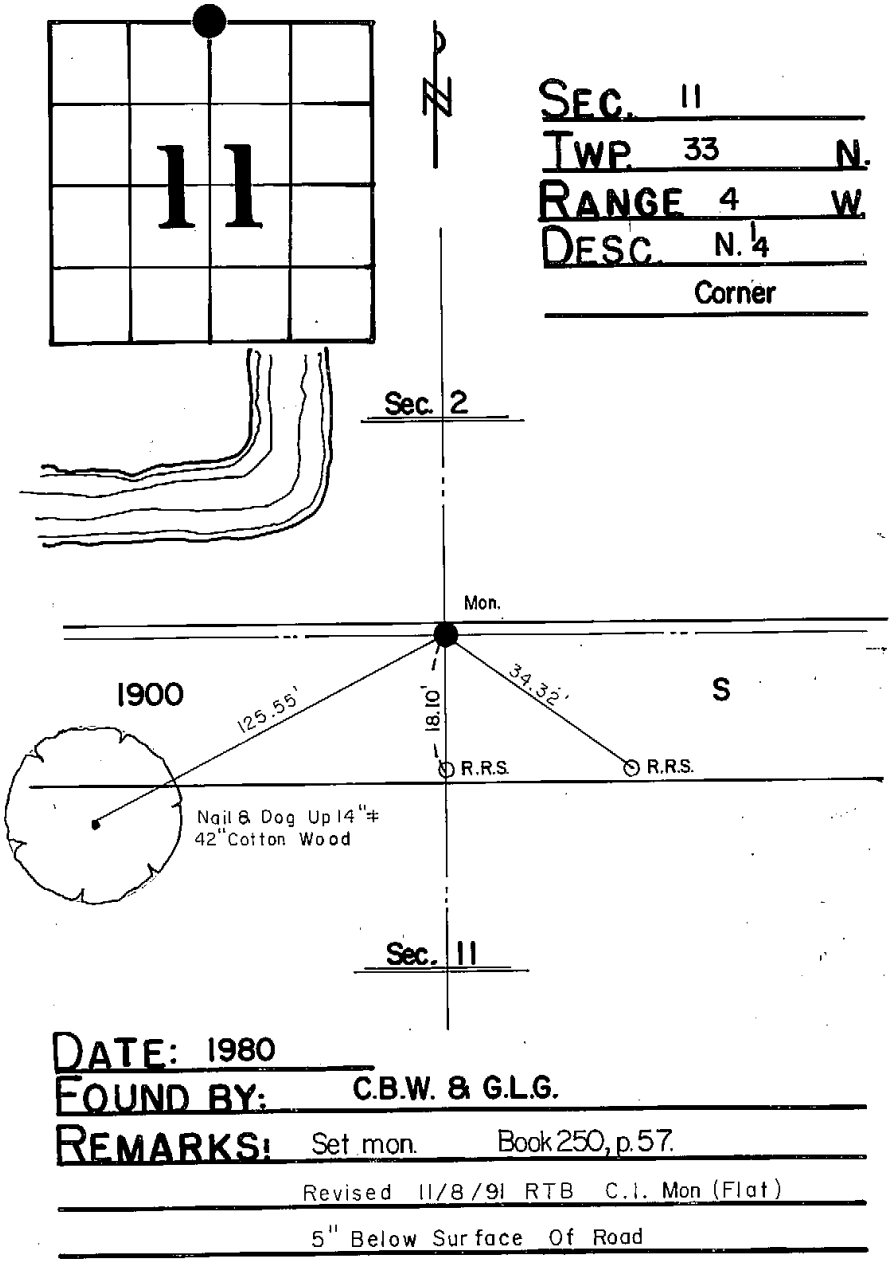

SEE ALSO S ¼ 02-33-4

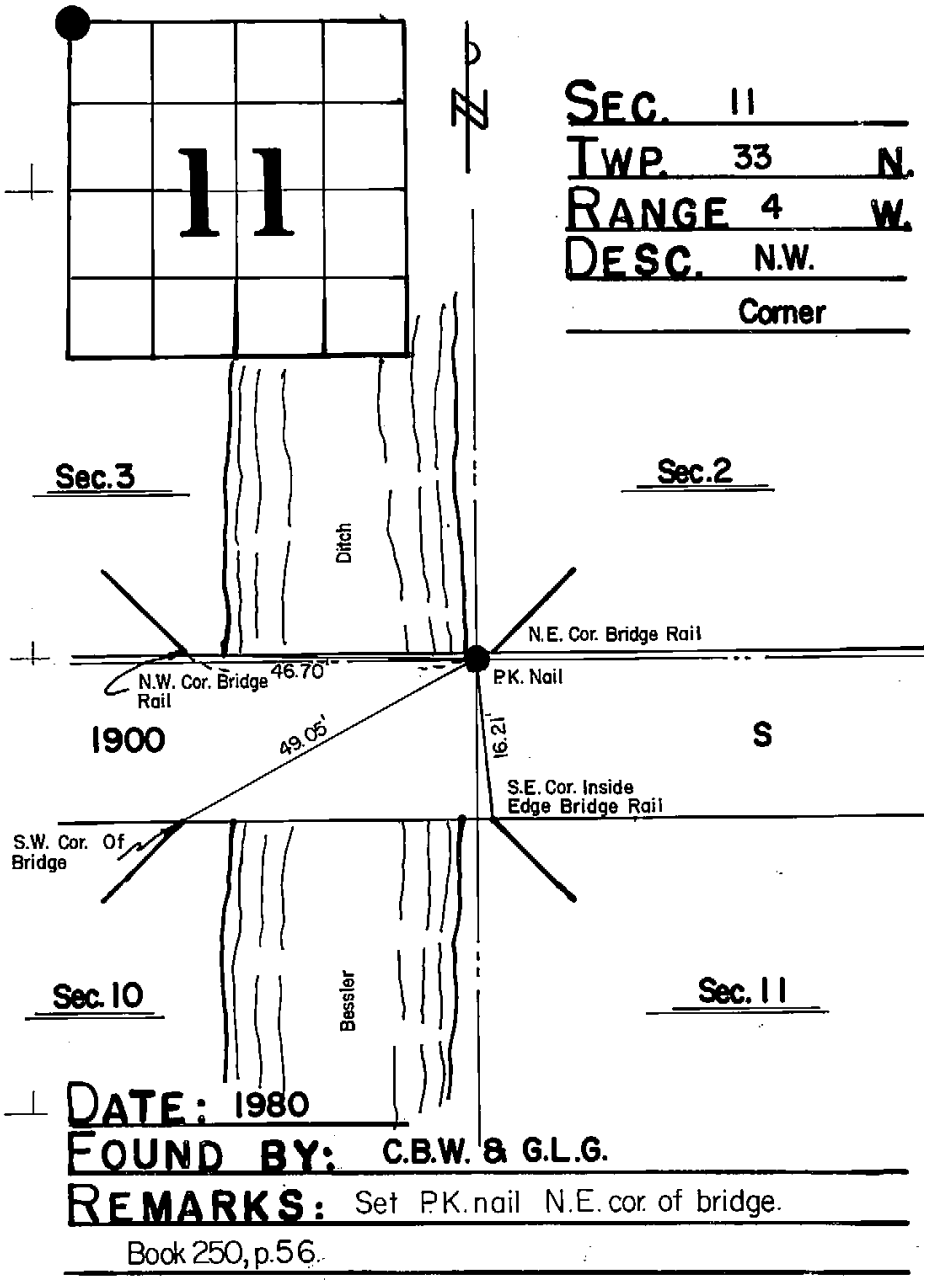

SEE ALSO NE ¼ 10-33-4
SE ¼ 03-33-4
SW ¼ 02-33-4

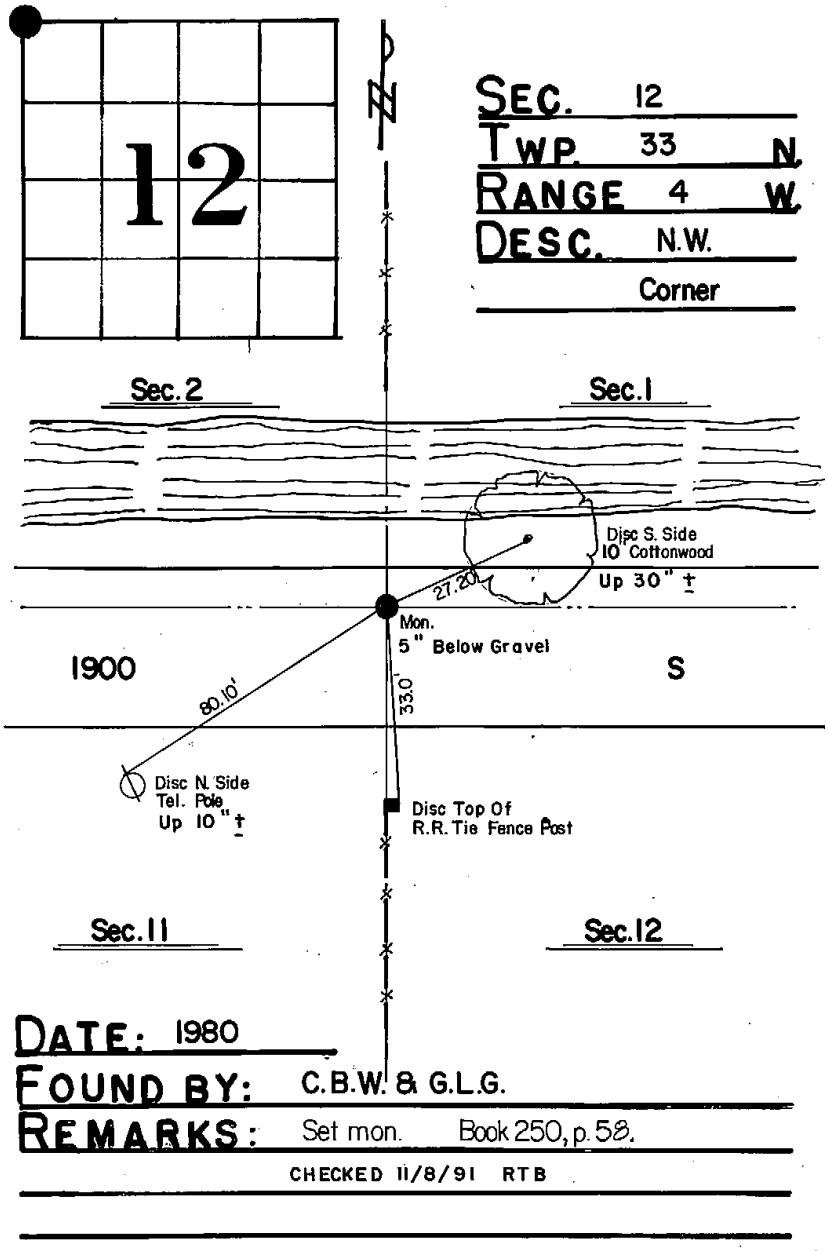

SEE ALSO NE ¼ 11-33-4
SE ¼ 02-33-4
SW ¼ 01-33-4

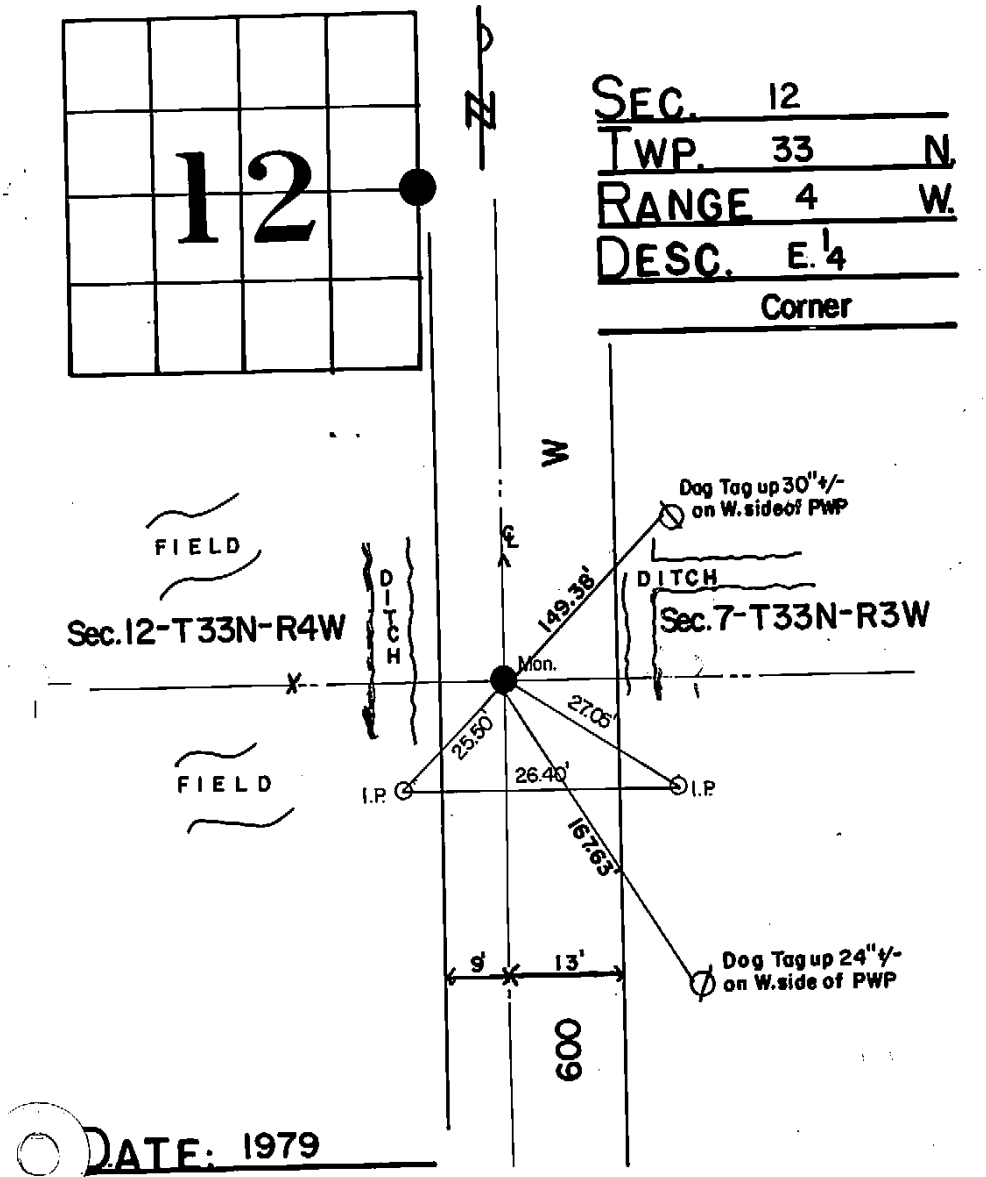

SEE ALSO W ¼ 07-33-3

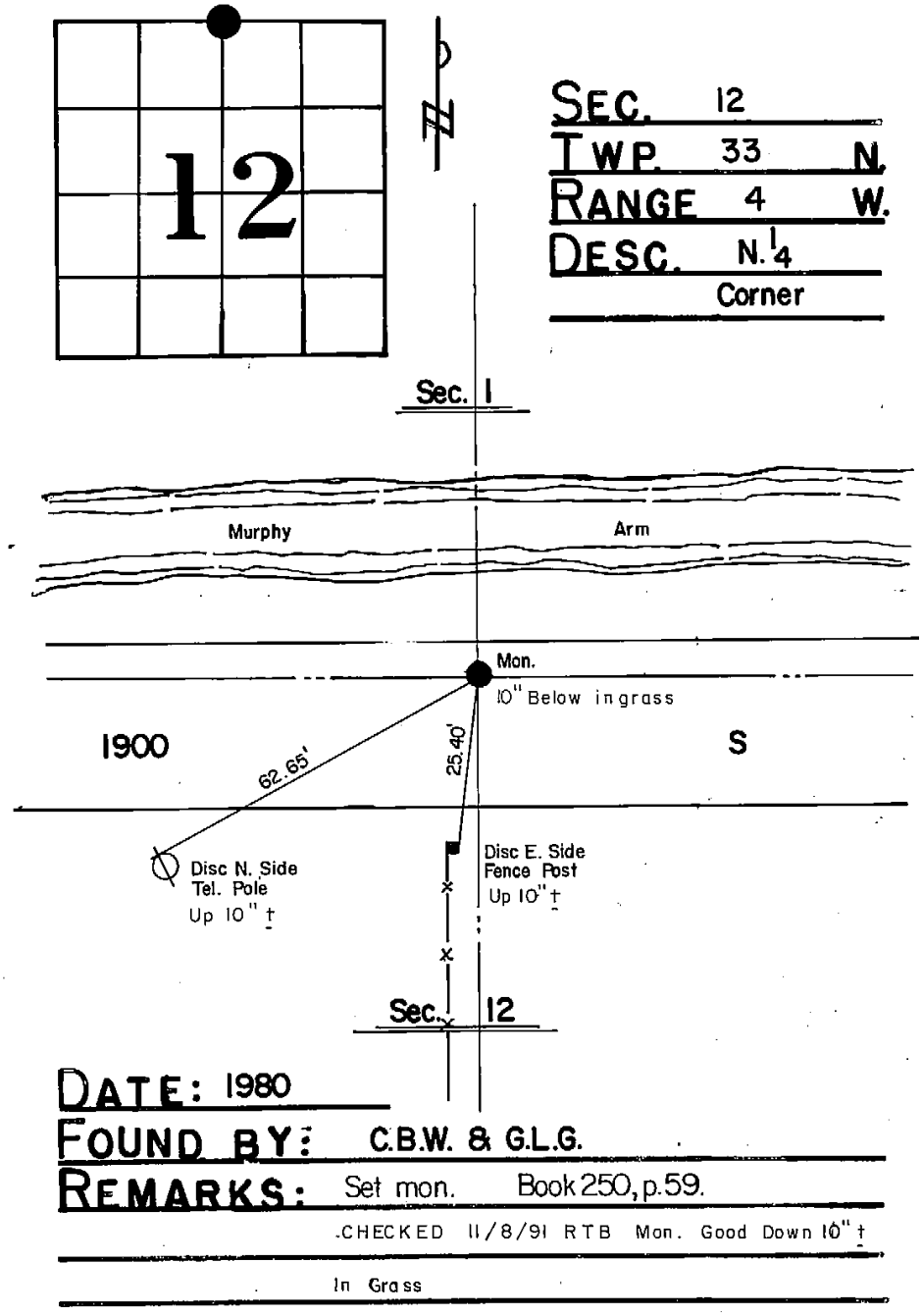

SEE ALSO S ¼ 01-33-4

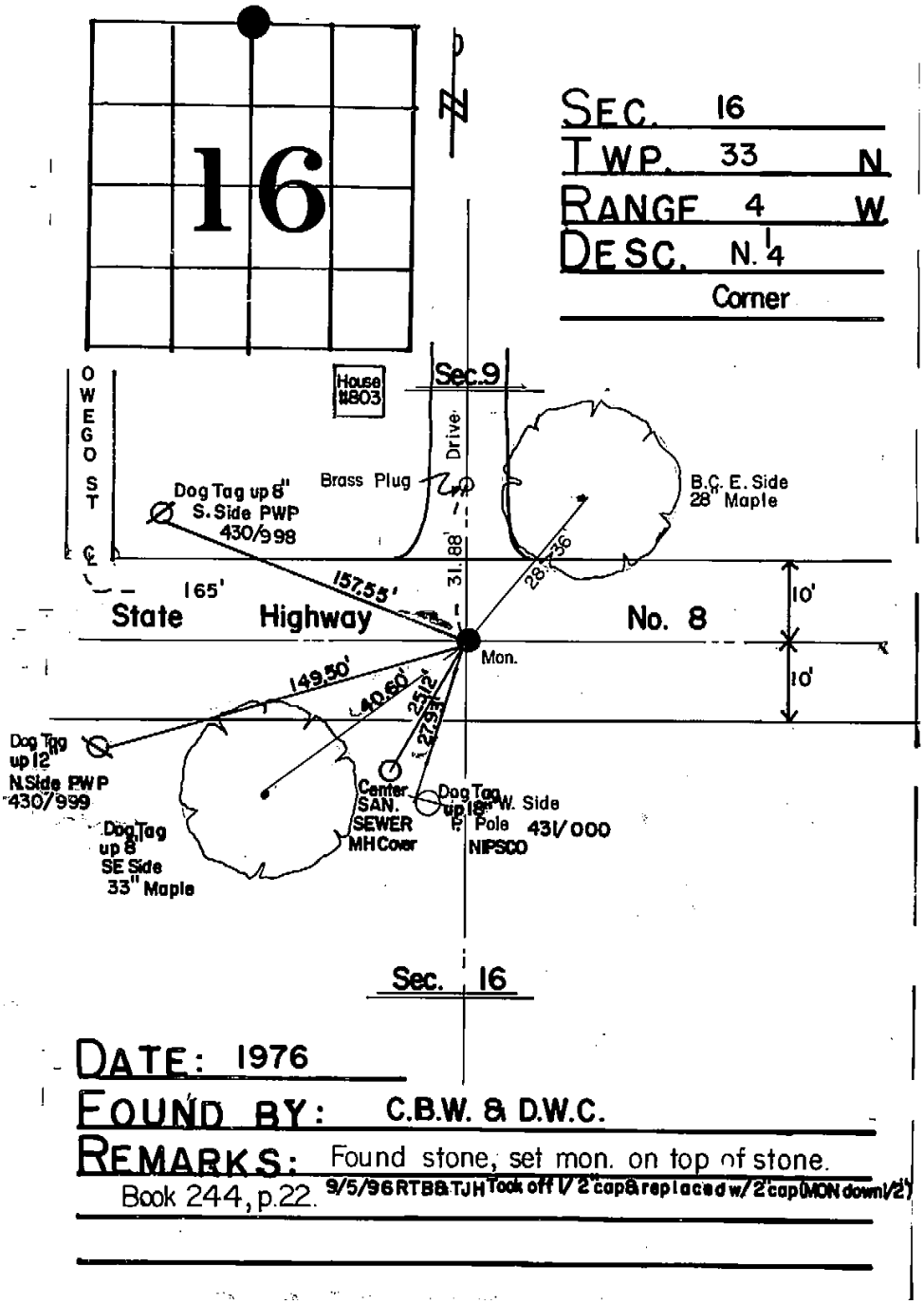

SEE ALSO S ¼ 09-33-4

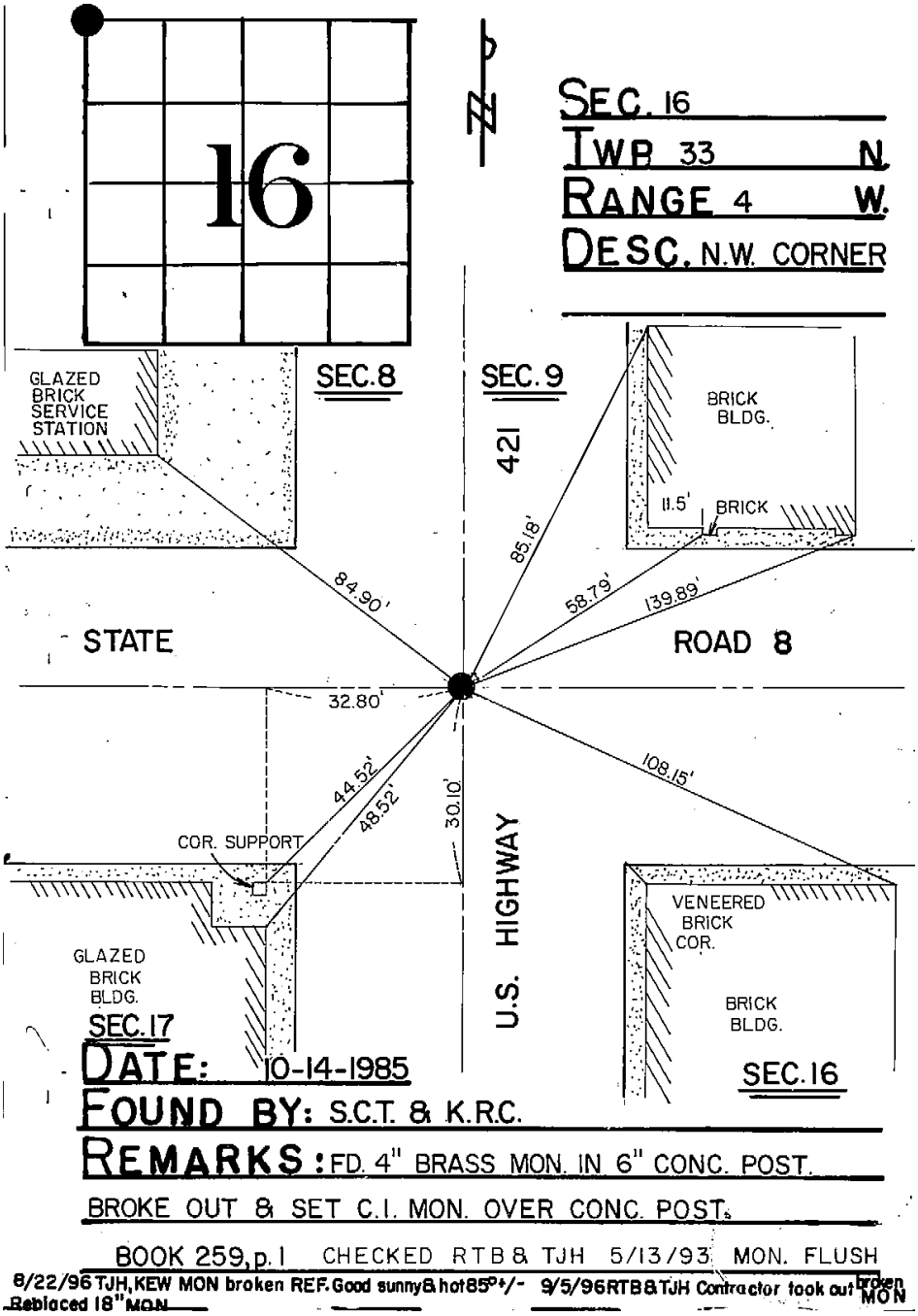

SEE ALSO NE ¼ 17-33-4
SE ¼ 08-33-4
SW ¼ 09-33-4

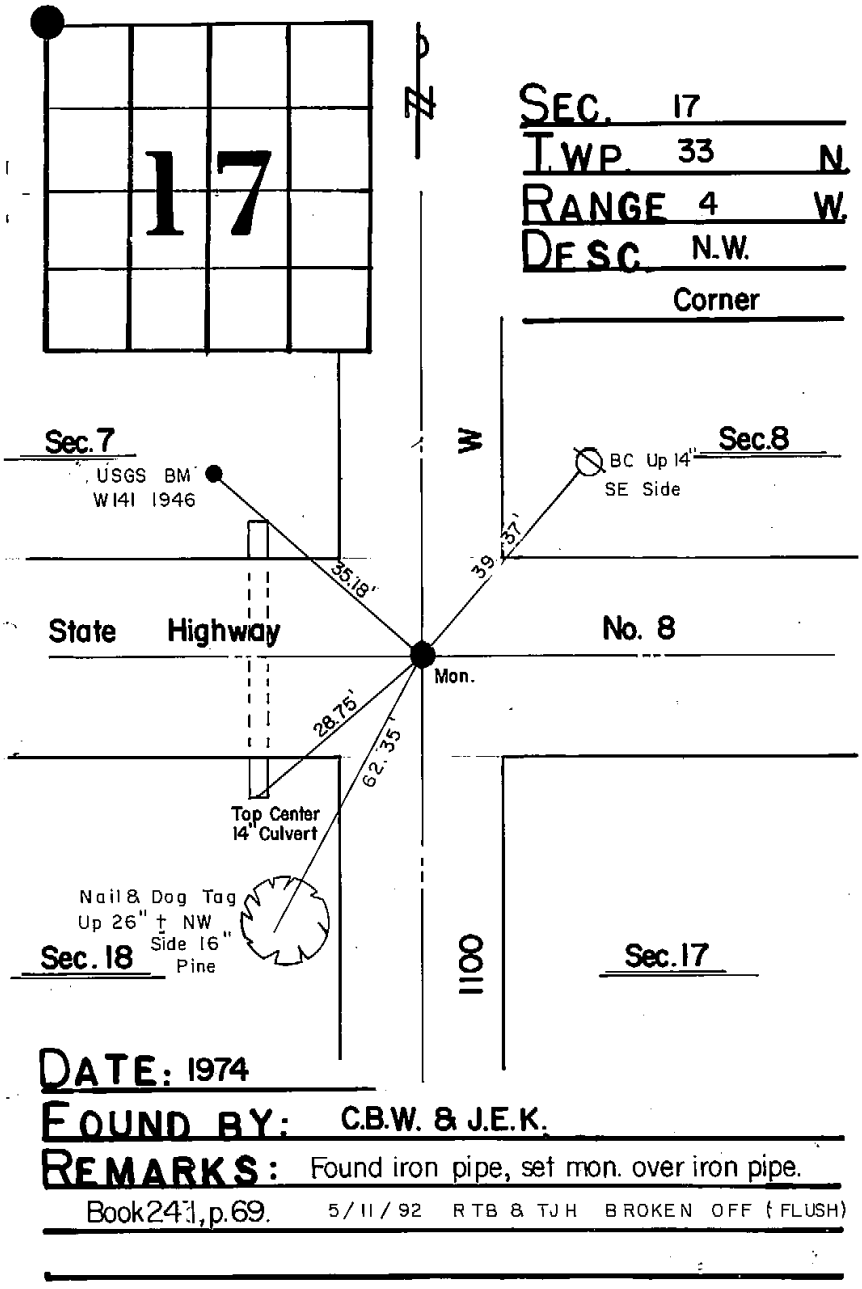

SEE ALSO NE ¼ 18-33-4
SE ¼ 07-33-4
SW ¼ 08-33-4

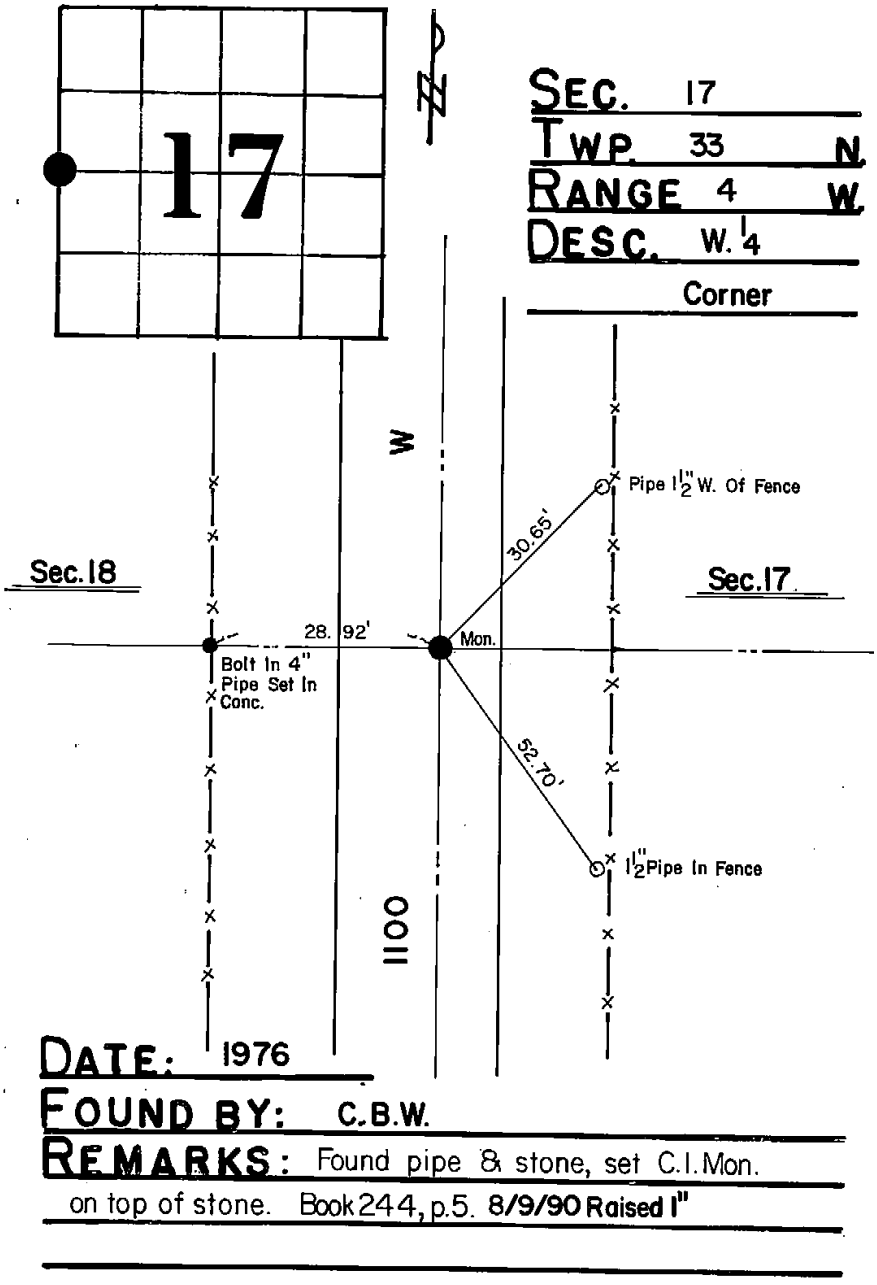

SEE ALSO E ¼ 18-33-4

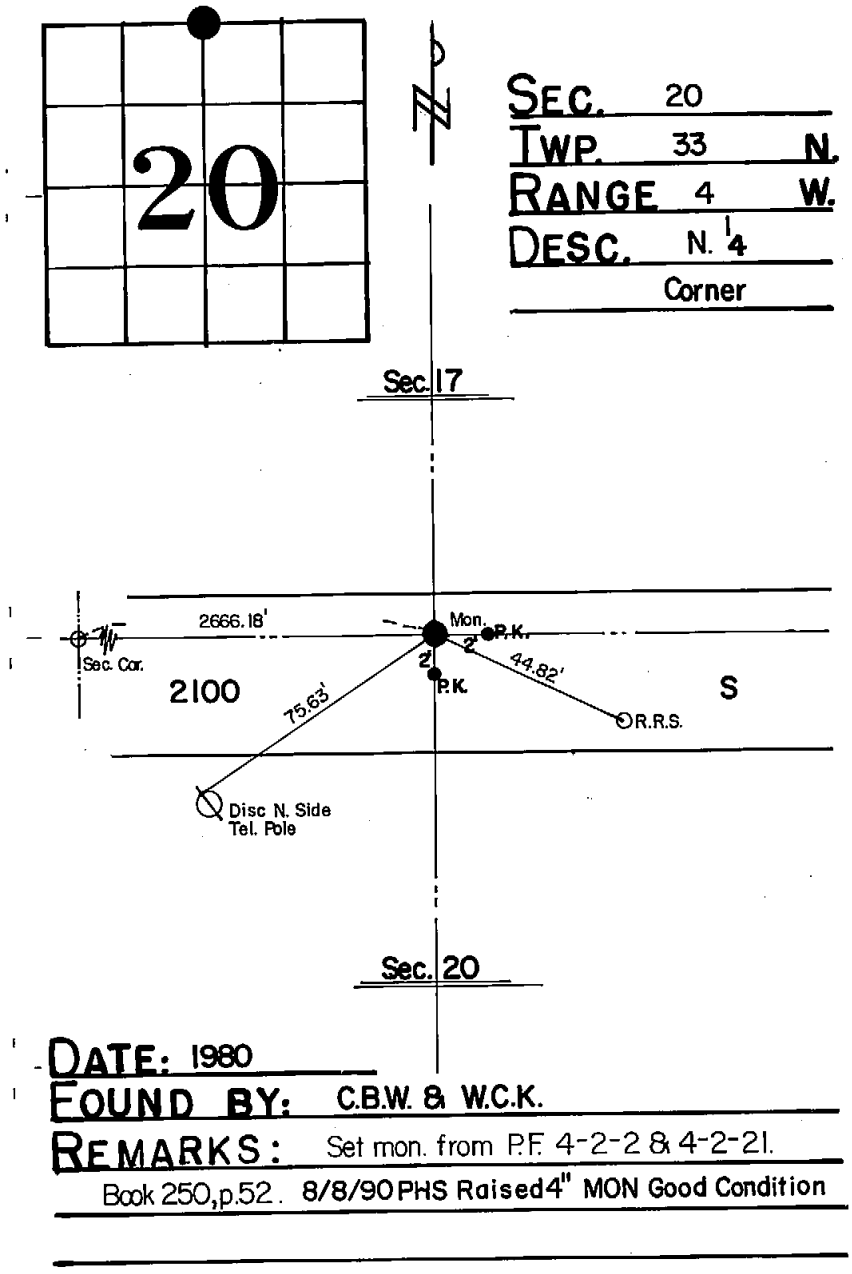

SEE ALSO S ¼ 17-33-4

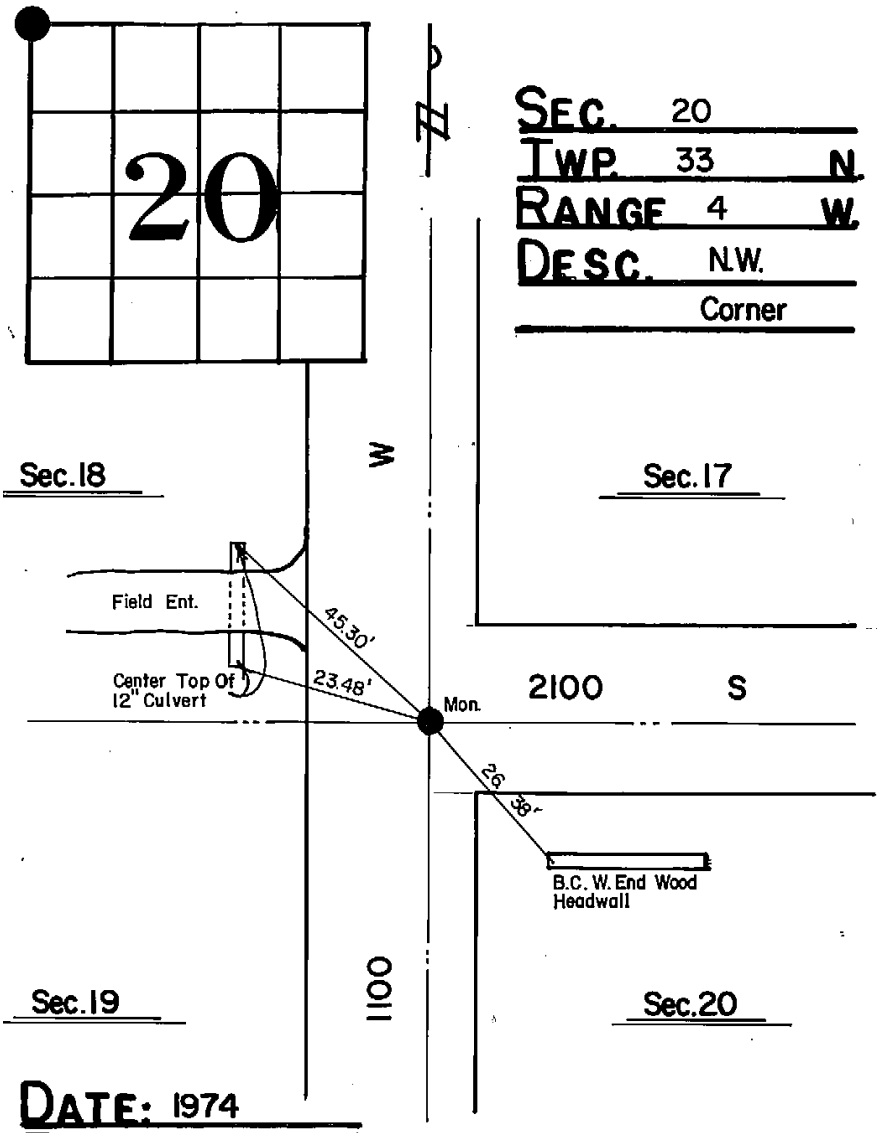

SEE ALSO NE ¼ 19-33-4
SE ¼ 18-33-4
SW ¼ 17-33-4

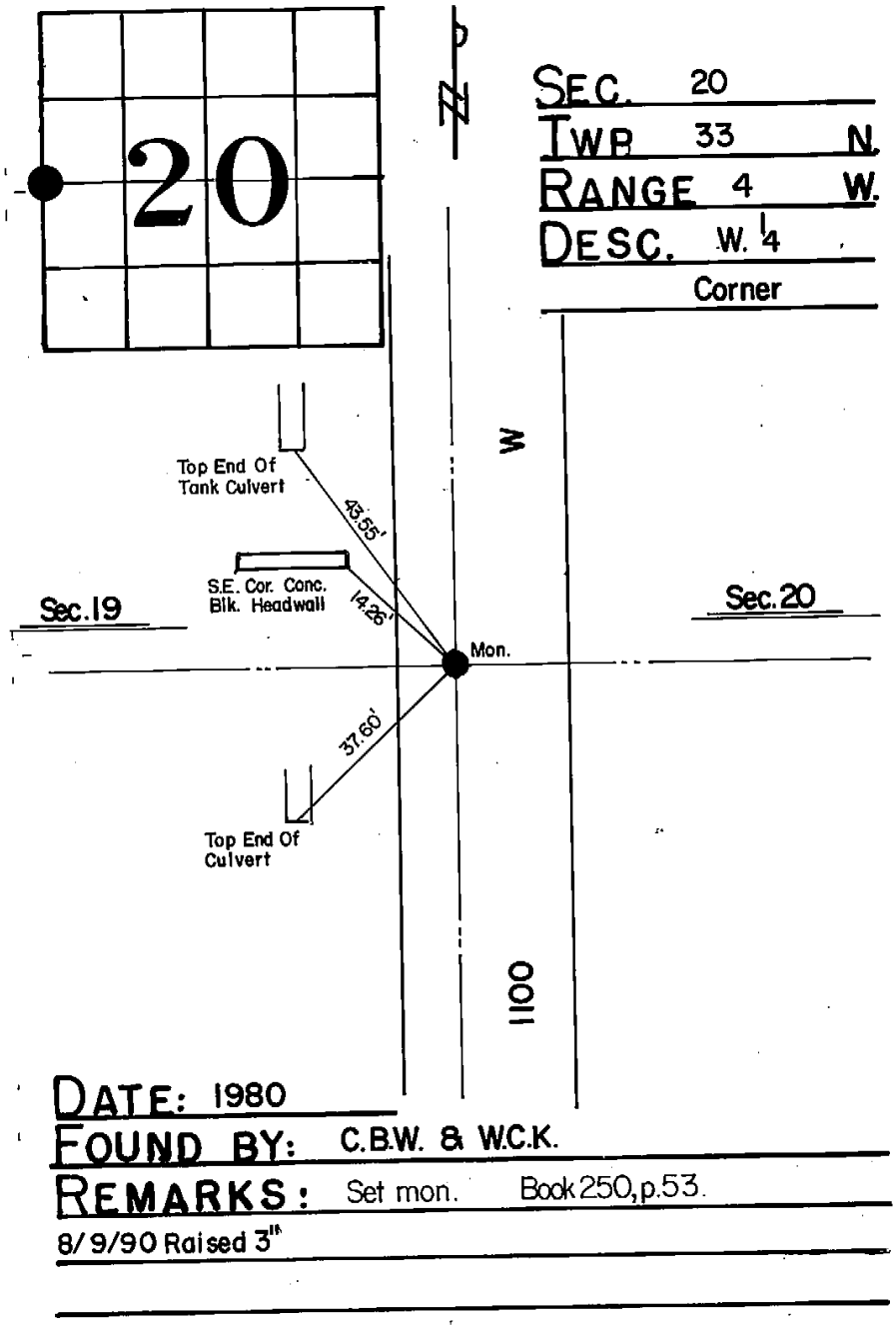

SEE ALSO E ¼ 19-33-4

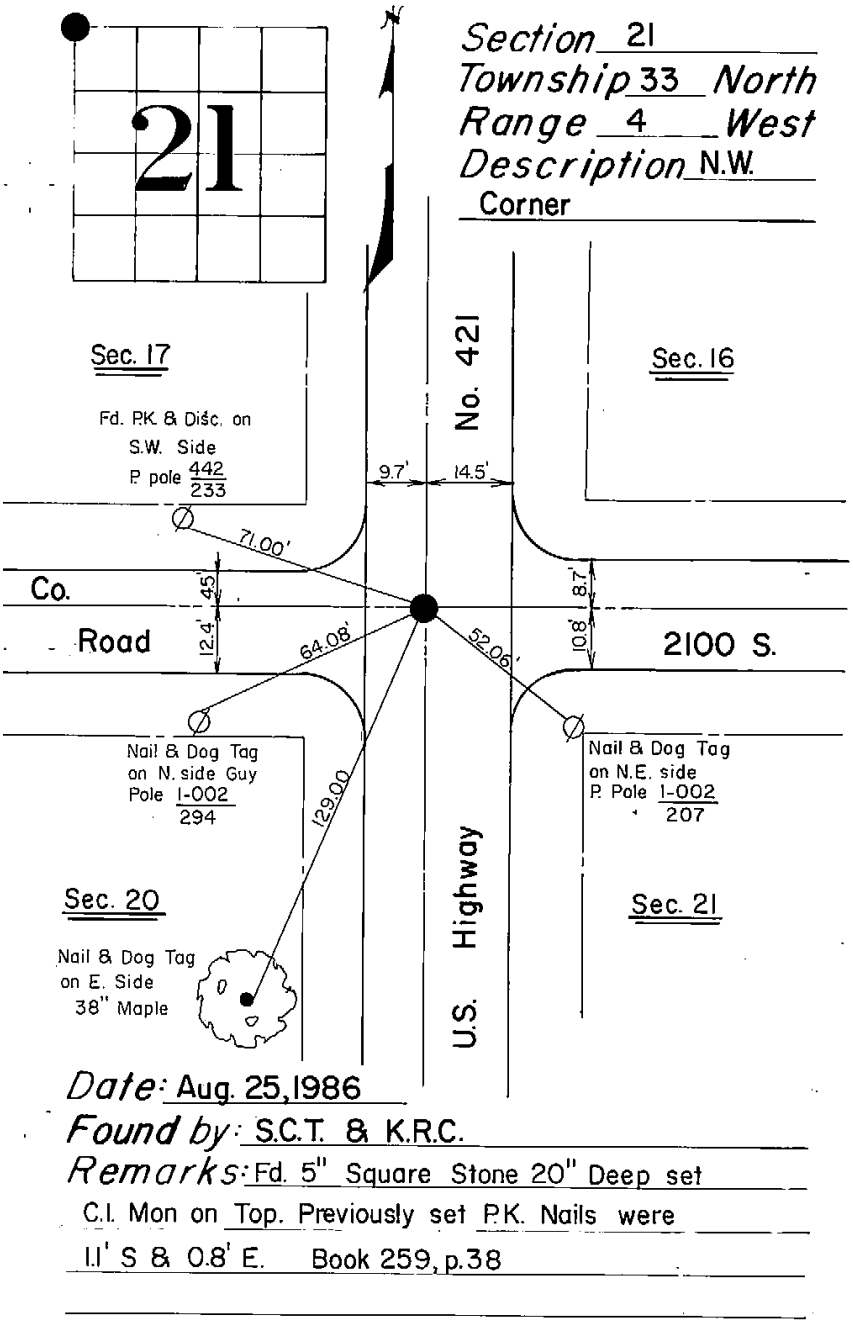

SEE ALSO NE ¼ 20-33-4
SE ¼ 17-33-4
SW ¼ 16-33-4

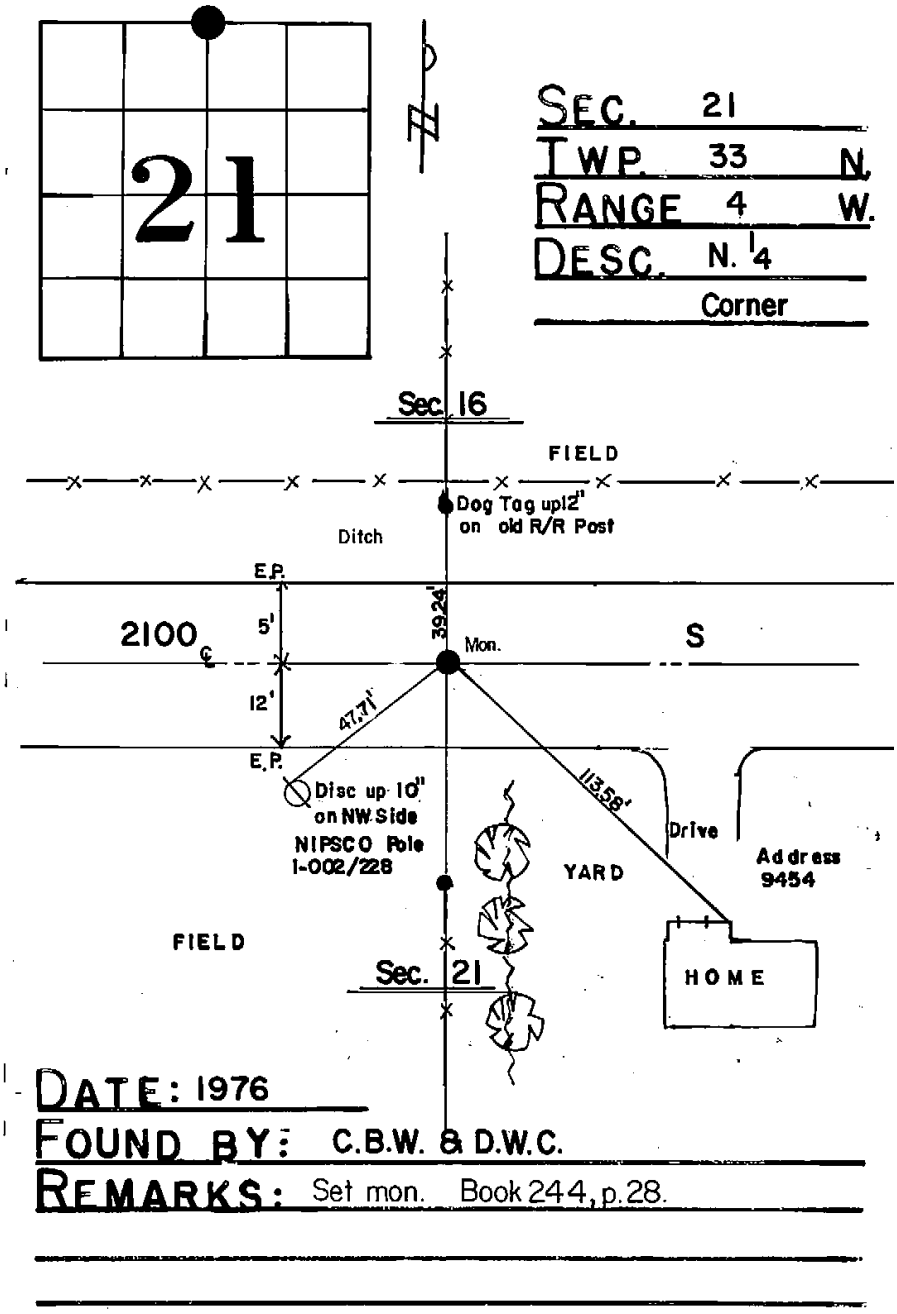

SEE ALSO S ¼ 16-33-4

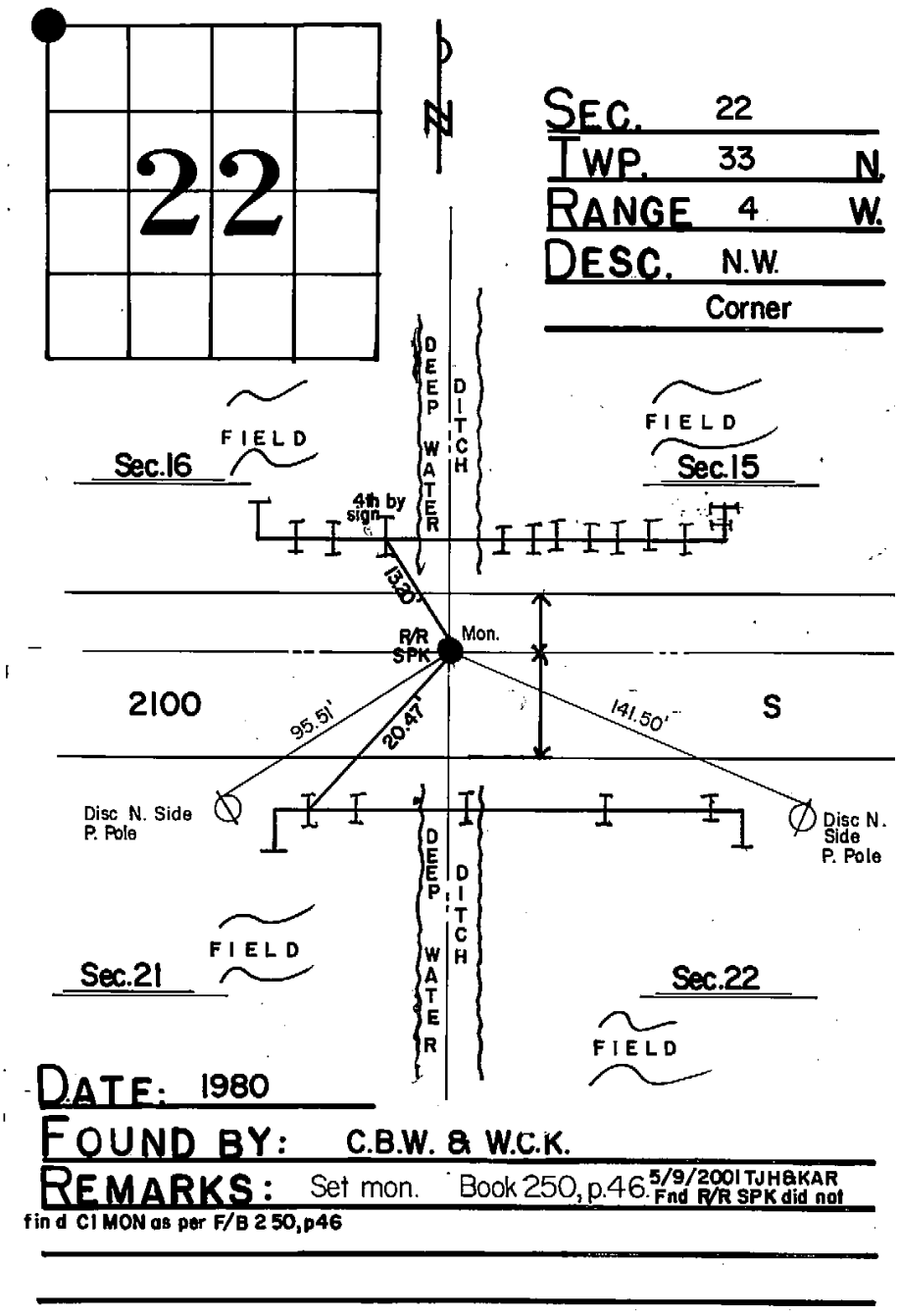

SEE ALSO NE ¼ 21-33-4
SE ¼ 16-33-4
SW ¼ 15-33-4

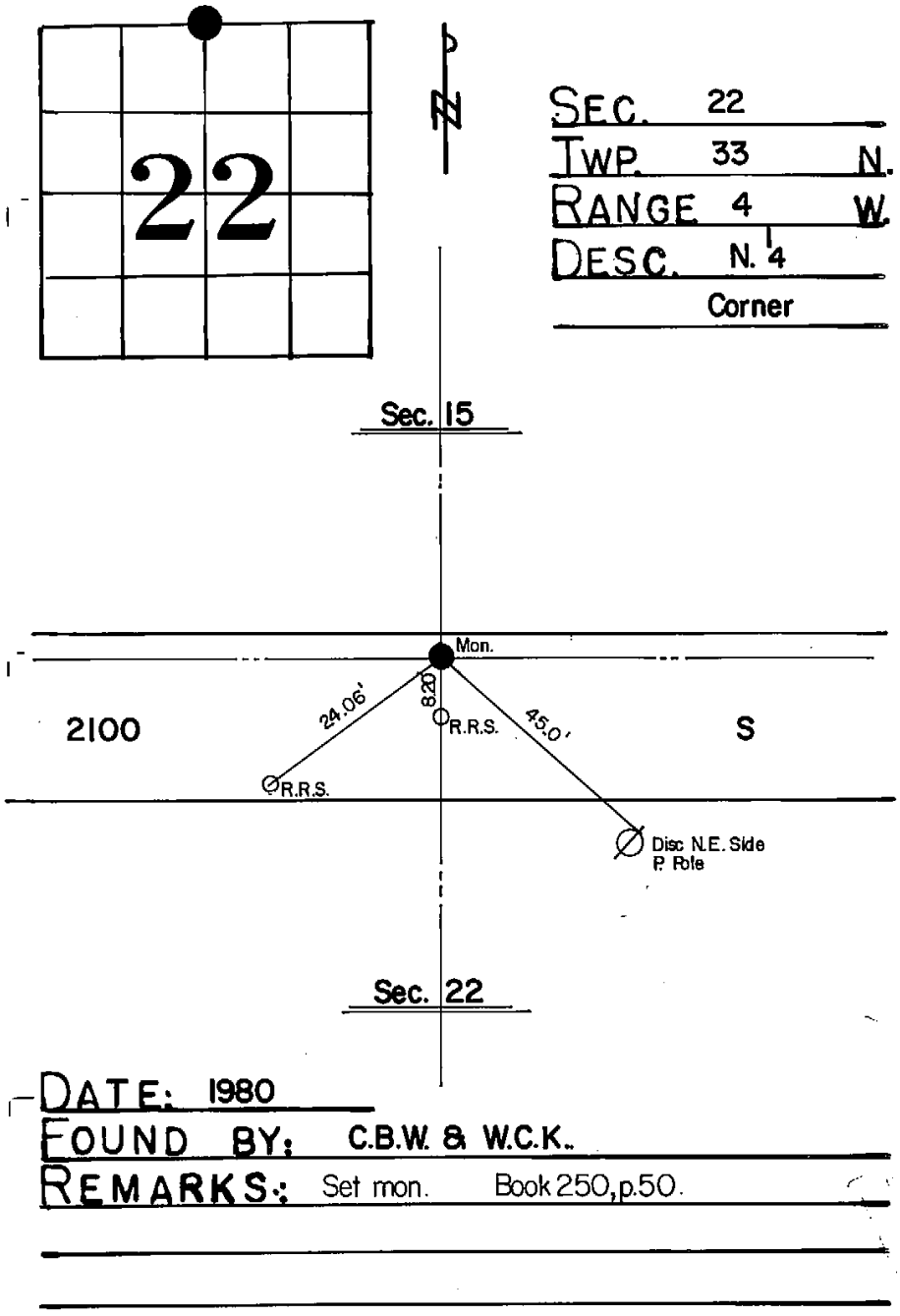

SEE ALSO S ¼ 15-33-4

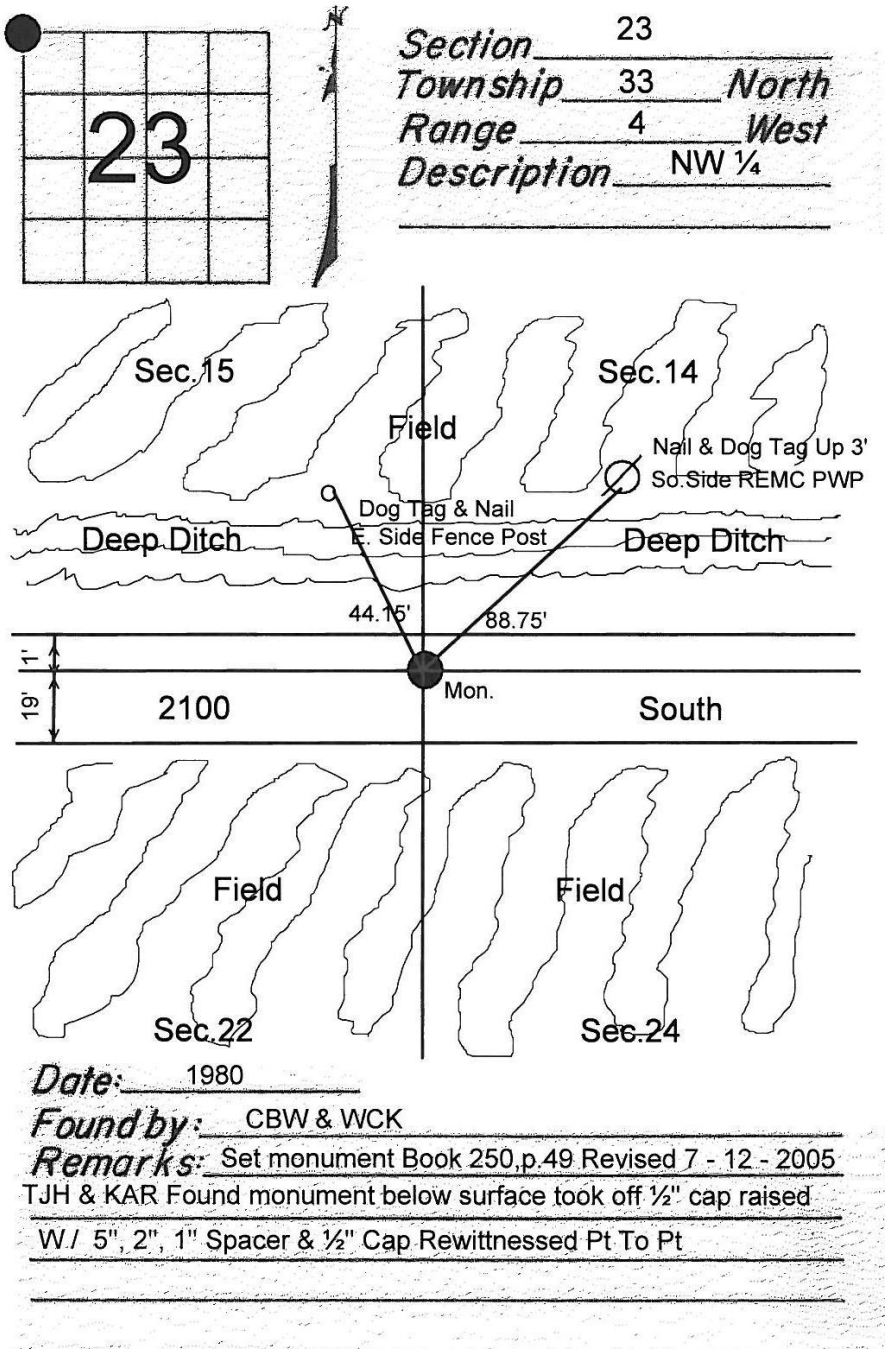

SEE ALSO NE ¼ 22-33-4
SE ¼ 15-33-4
SW ¼ 14-33-4

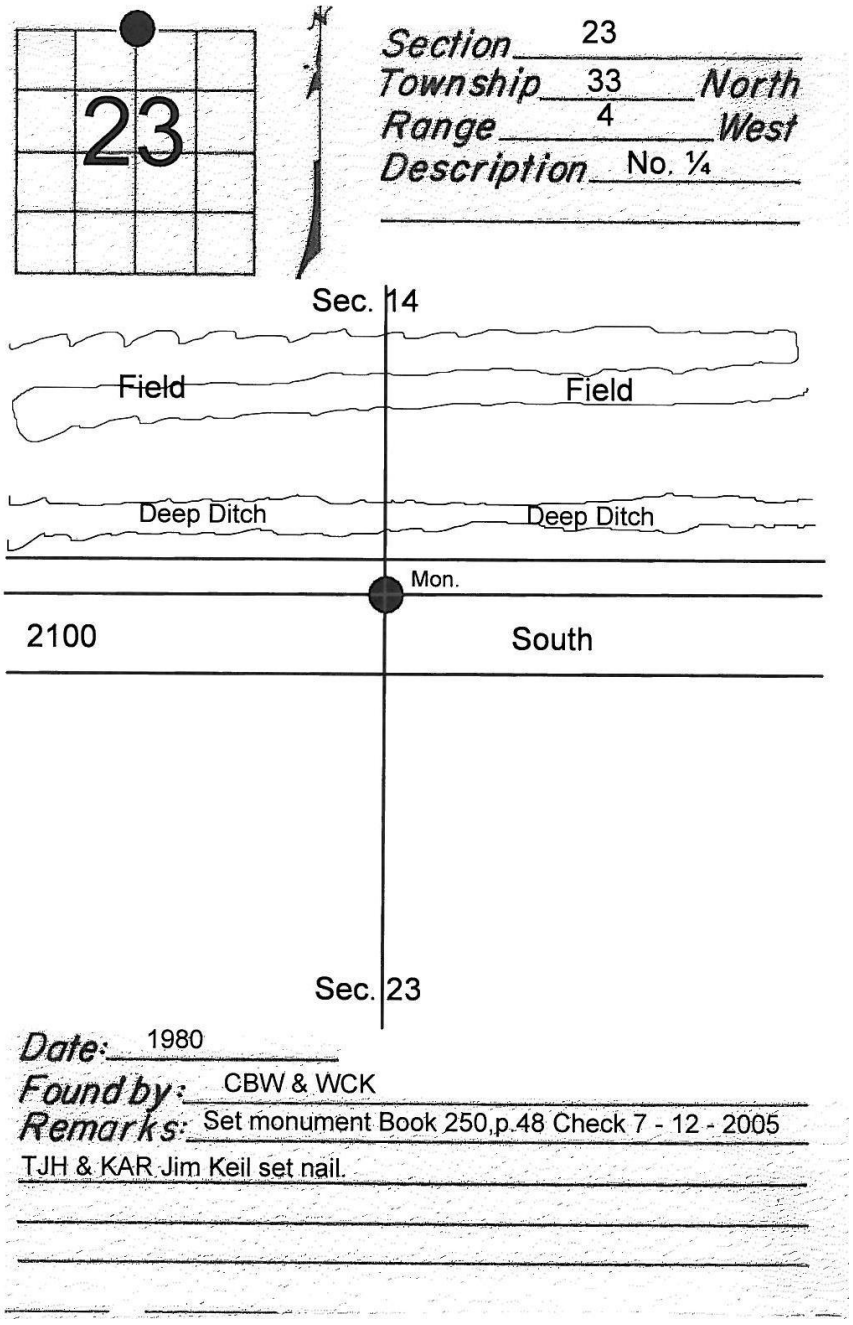

SEE ALSO S ¼ 14-33-4

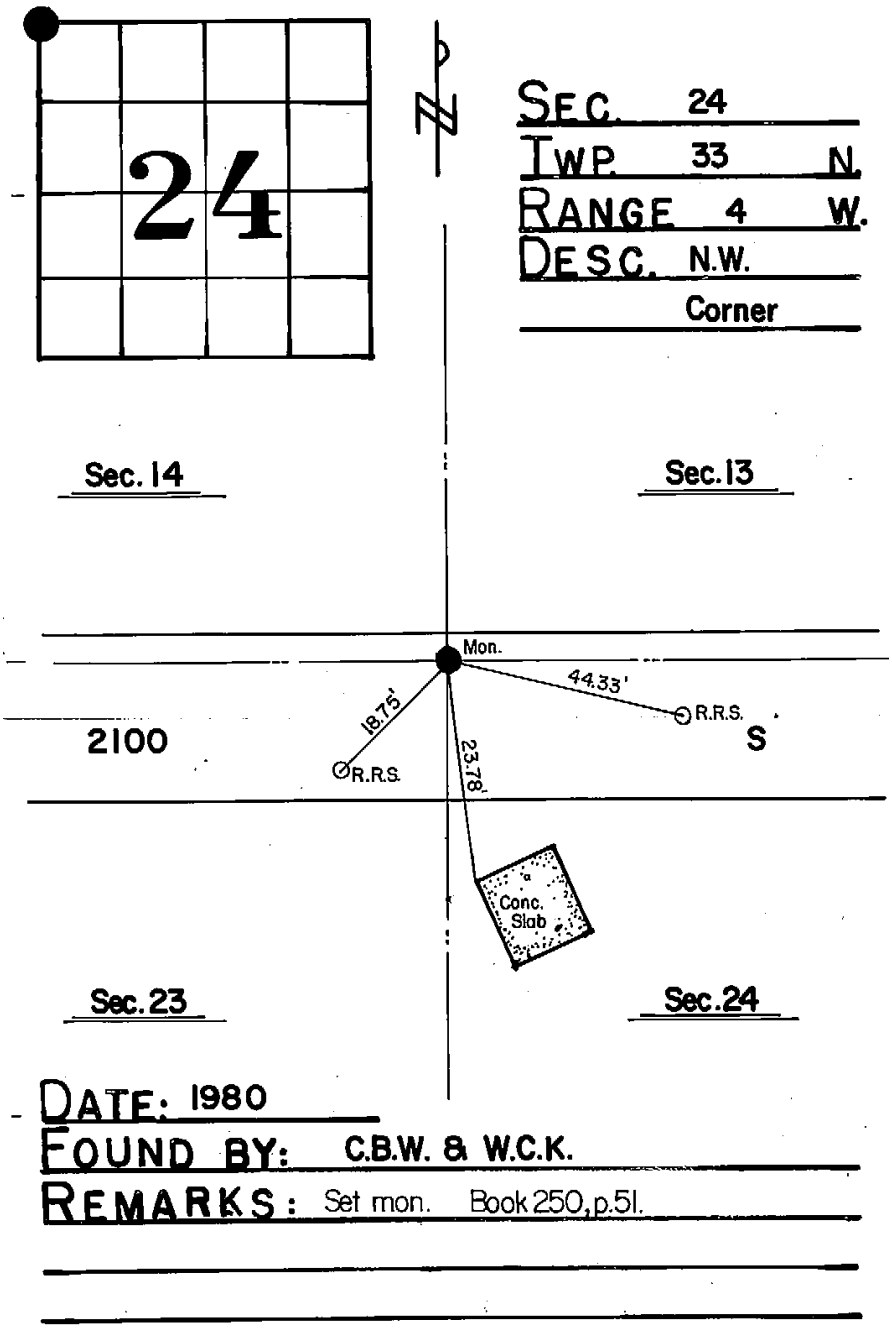

SEE ALSO NE ¼ 23-33-4
SE ¼ 14-33-4
SW ¼ 13-33-4

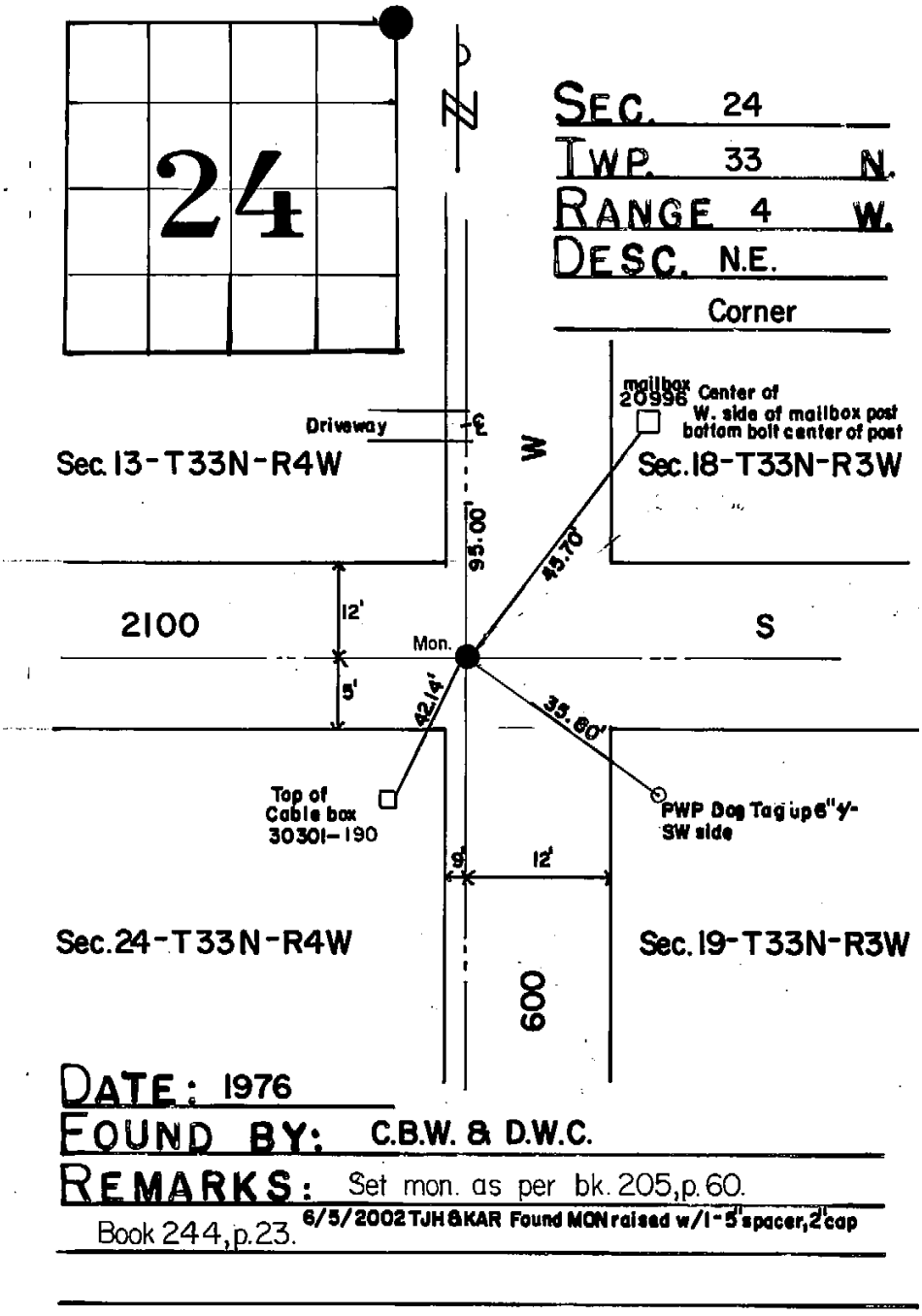

SEE ALSO NW ¼ 19-33-3
SW ¼ 18-33-3
SE ¼ 13-33-4

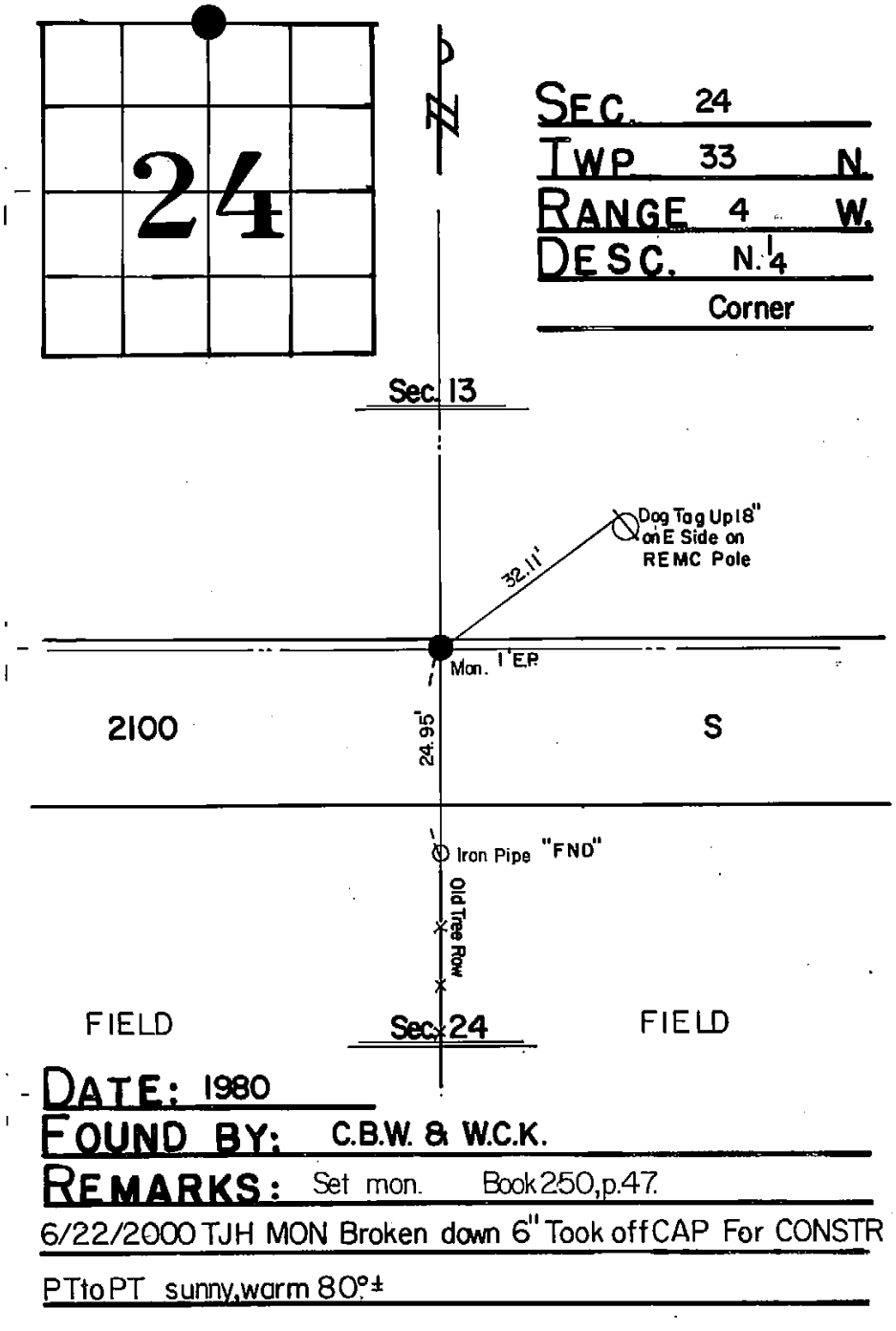

SEE ALSO S ¼ 13-33-4

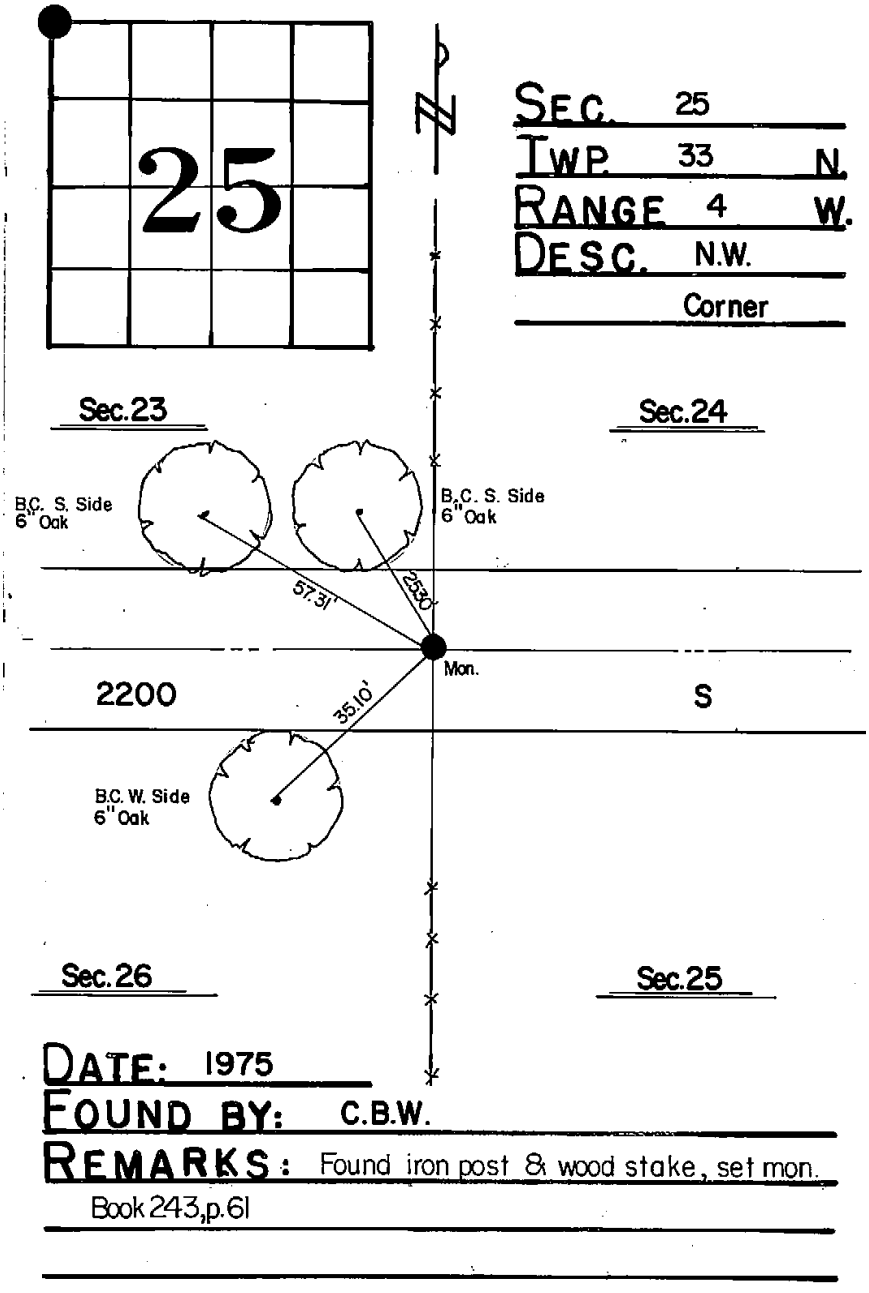

SEE ALSO NE ¼ 26-33-4
SE ¼ 23-33-4
SW ¼ 24-33-4

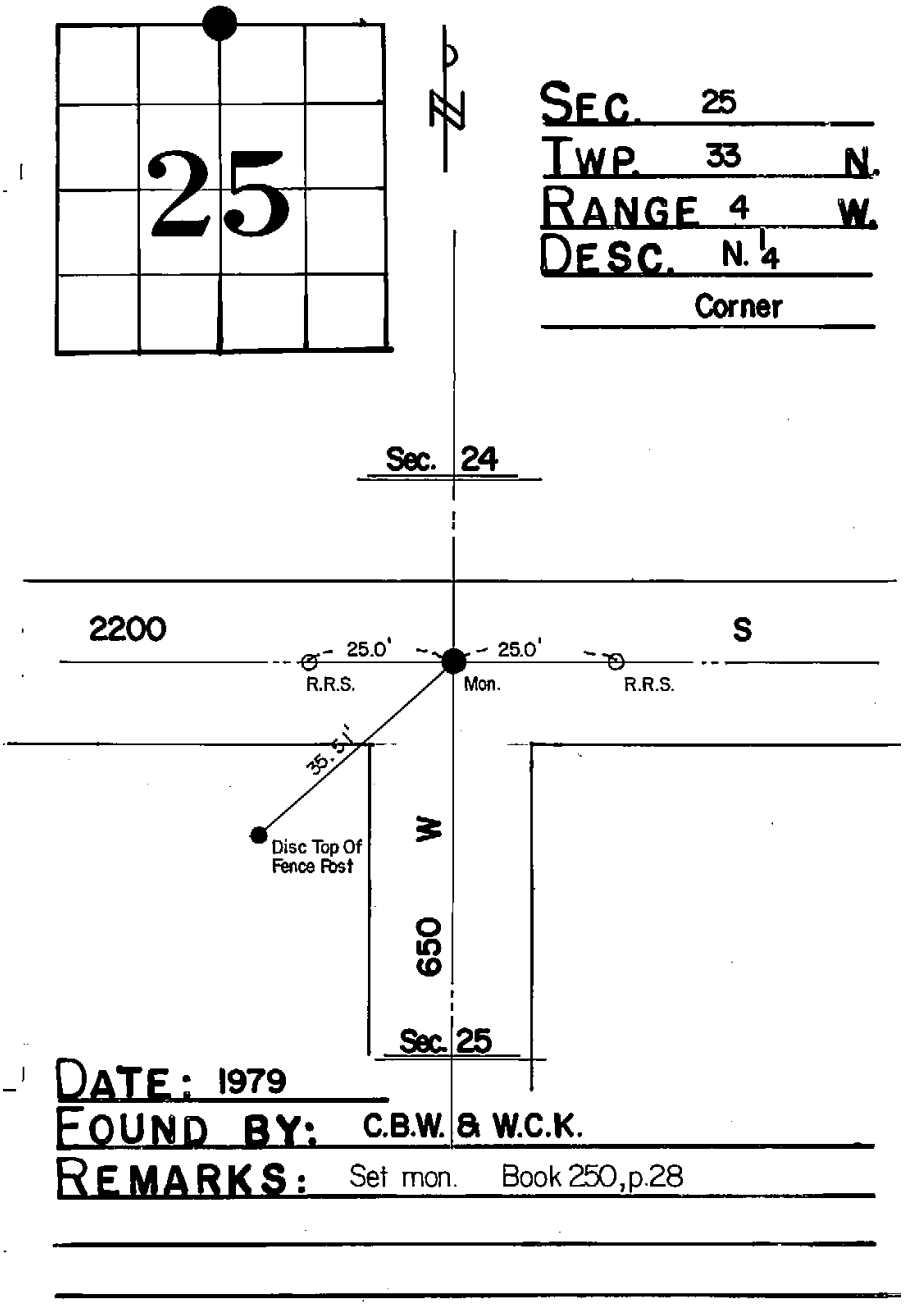

SEE ALSO S ¼ 24-33-4

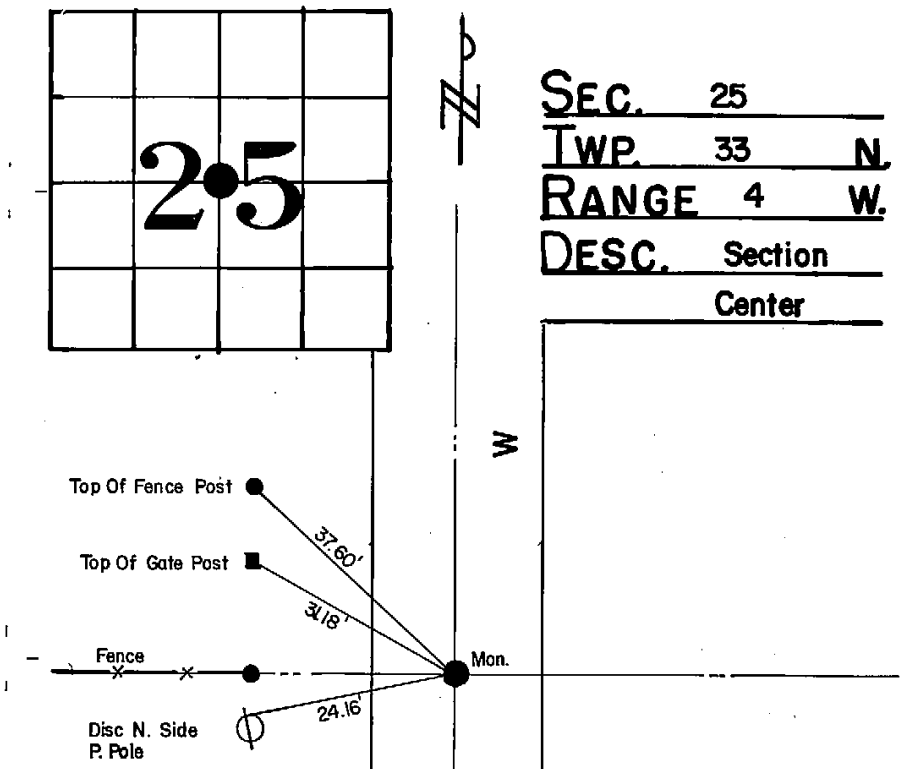

SEC. 25
TWP. 33 N.
RANGE 4 W.
DESC. Section
Center

DATE: 1979
FOUND BY: C.B.W. & W.C.K.
REMARKS: Set mon. Book 250, p.29.

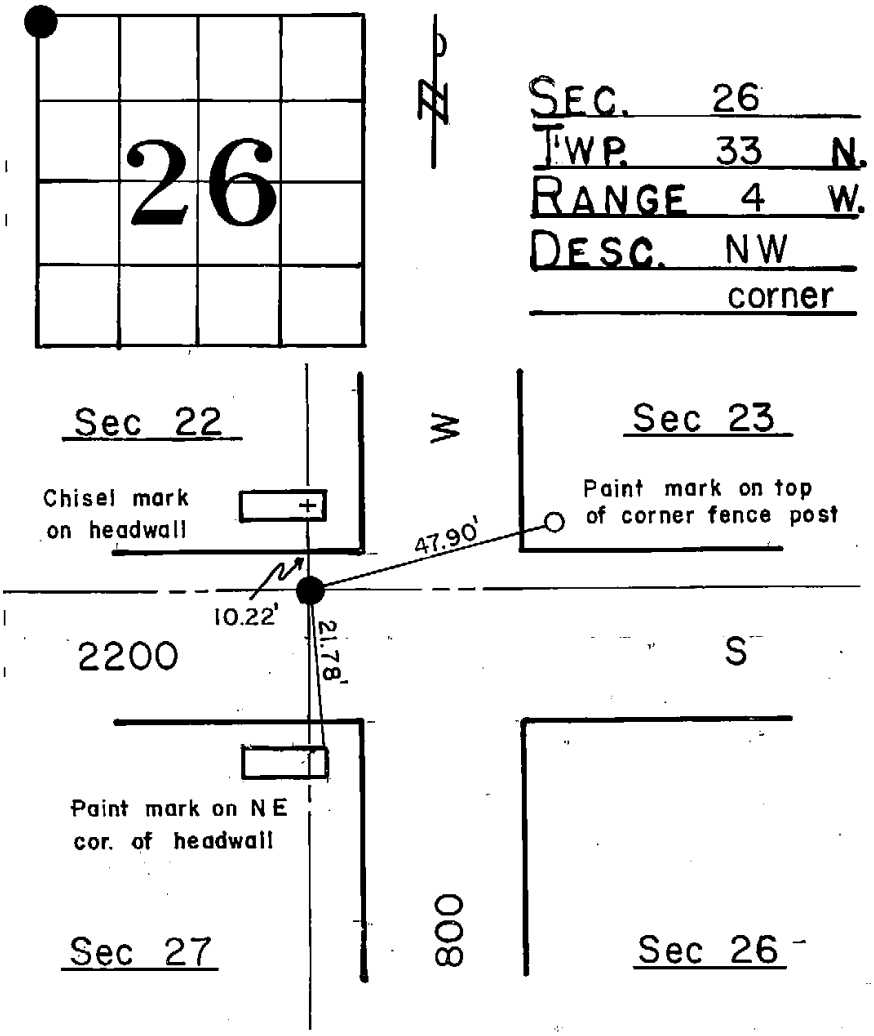

DATE: 1976
FOUND BY: CBW & WCK
REMARKS: Found pipe, set mon. on top
Book 245 Page 46

SEE ALSO NE ¼ 27-33-4
SE ¼ 22-33-4
SW ¼ 23-33-4

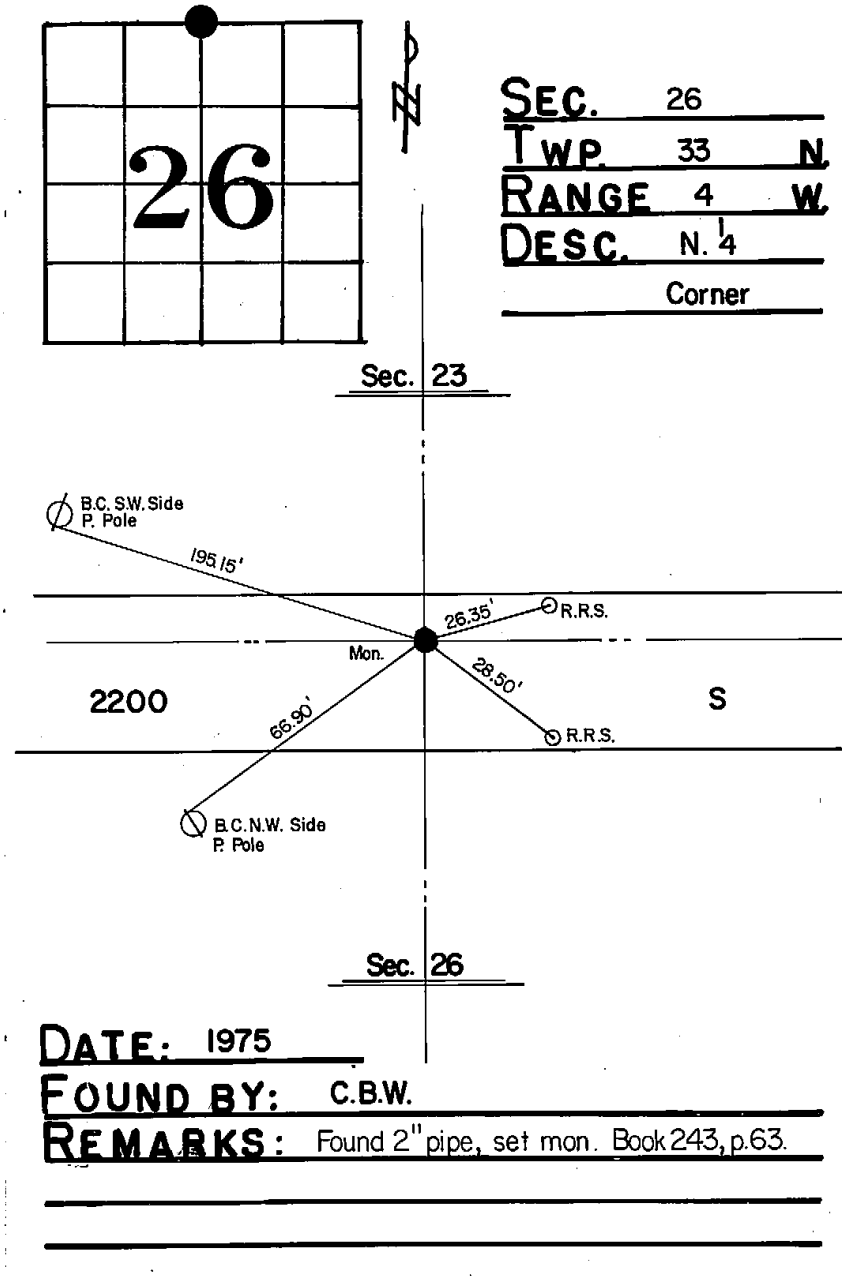

SEE ALSO S ¼ 23-33-4

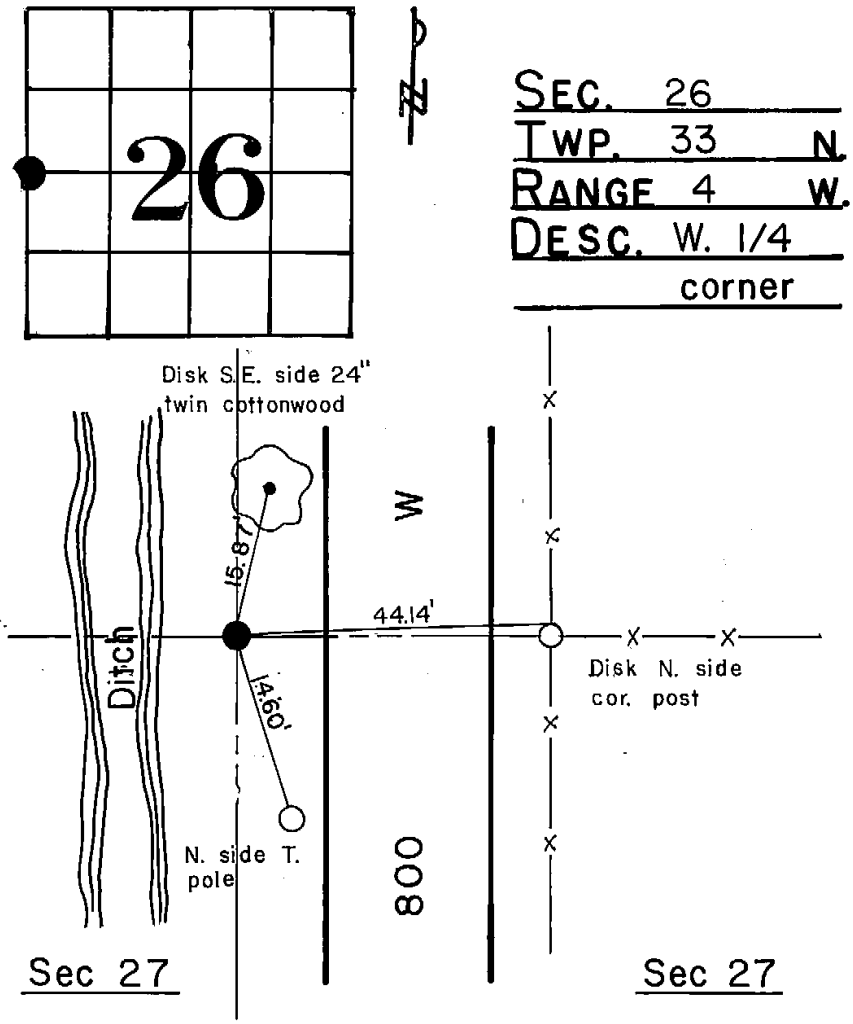

SEC. 26
TWP. 33 N.
RANGE 4 W.
DESC. W. 1/4 corner

DATE: 1976
FOUND BY: CBW & WCK
REMARKS: Found 2" pipe along E. side ditch, set mon. as per book "V" page 142 Burner's notes Book 245 Page 44

SEE ALSO E ¼ 27-33-4

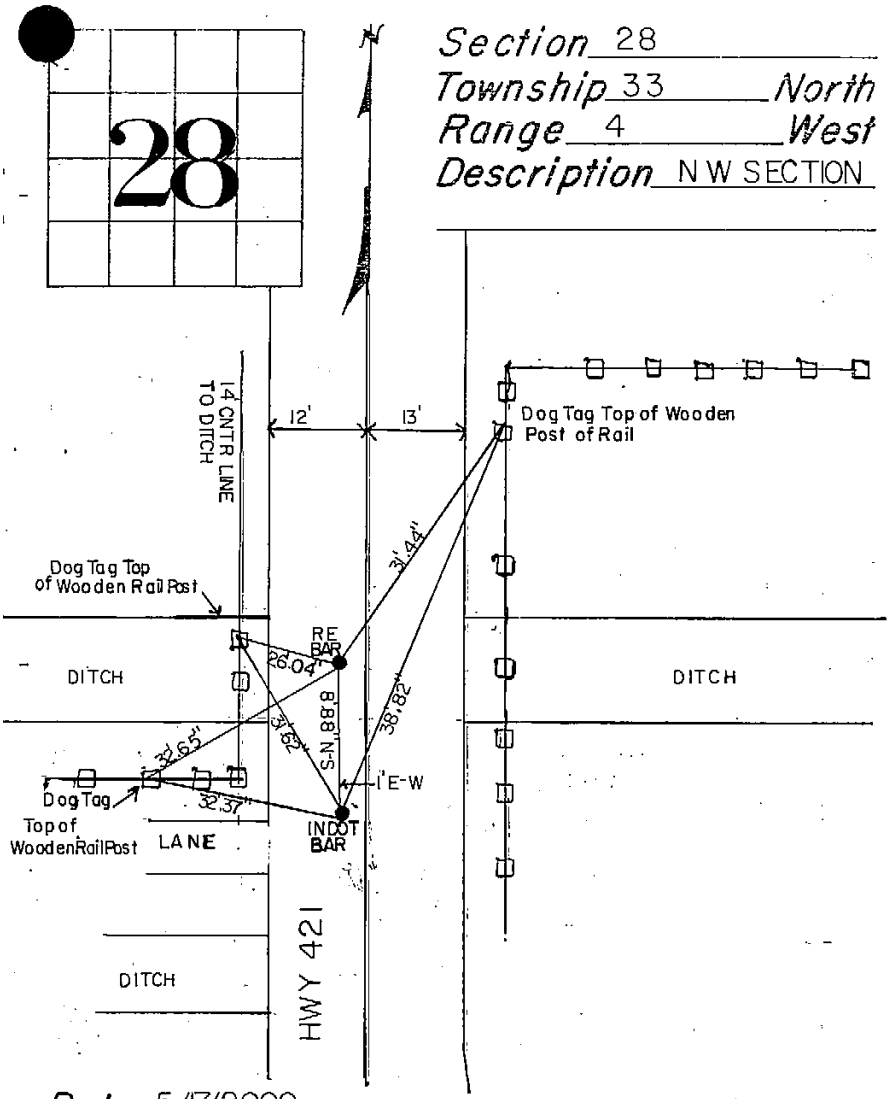

SEE ALSO NE ¼ 29-33-4
SE ¼ 20-33-4
SW ¼ 21-33-4

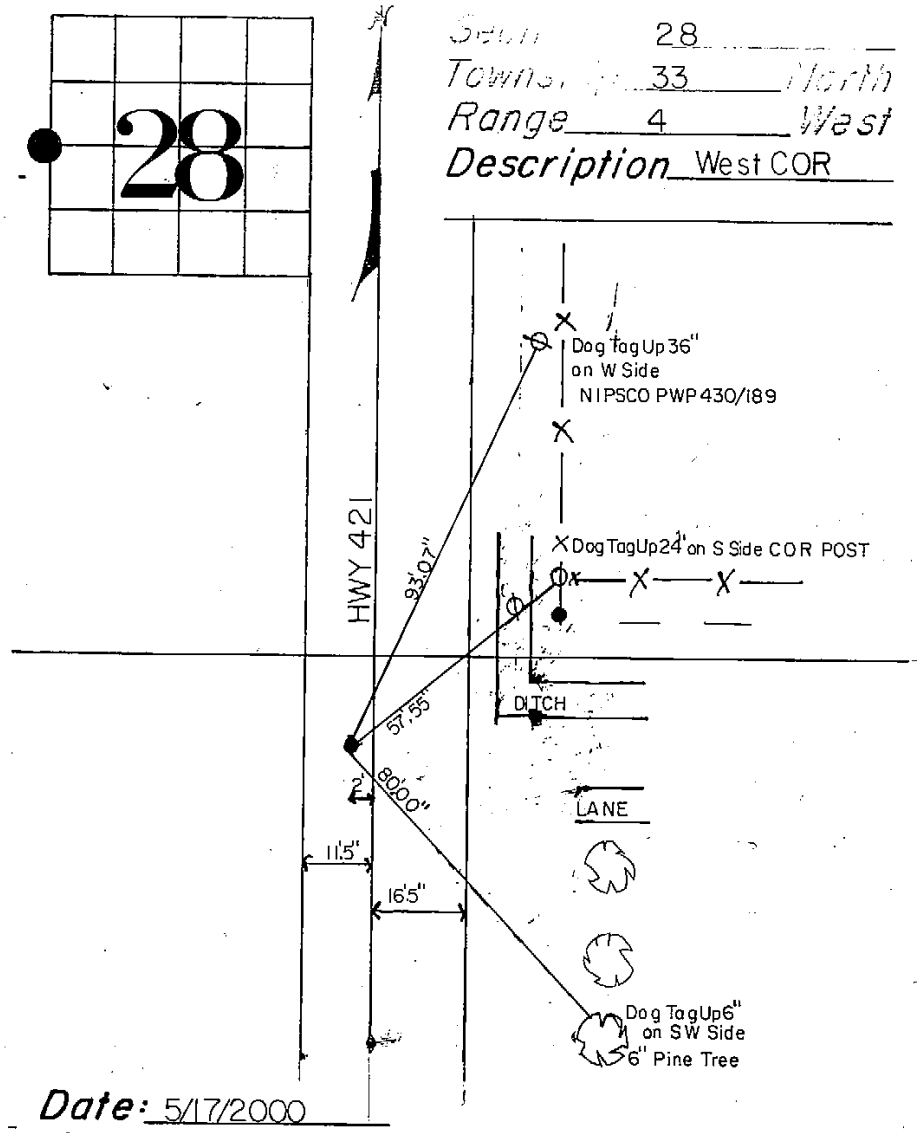

SEE ALSO E ¼ 29-33-4

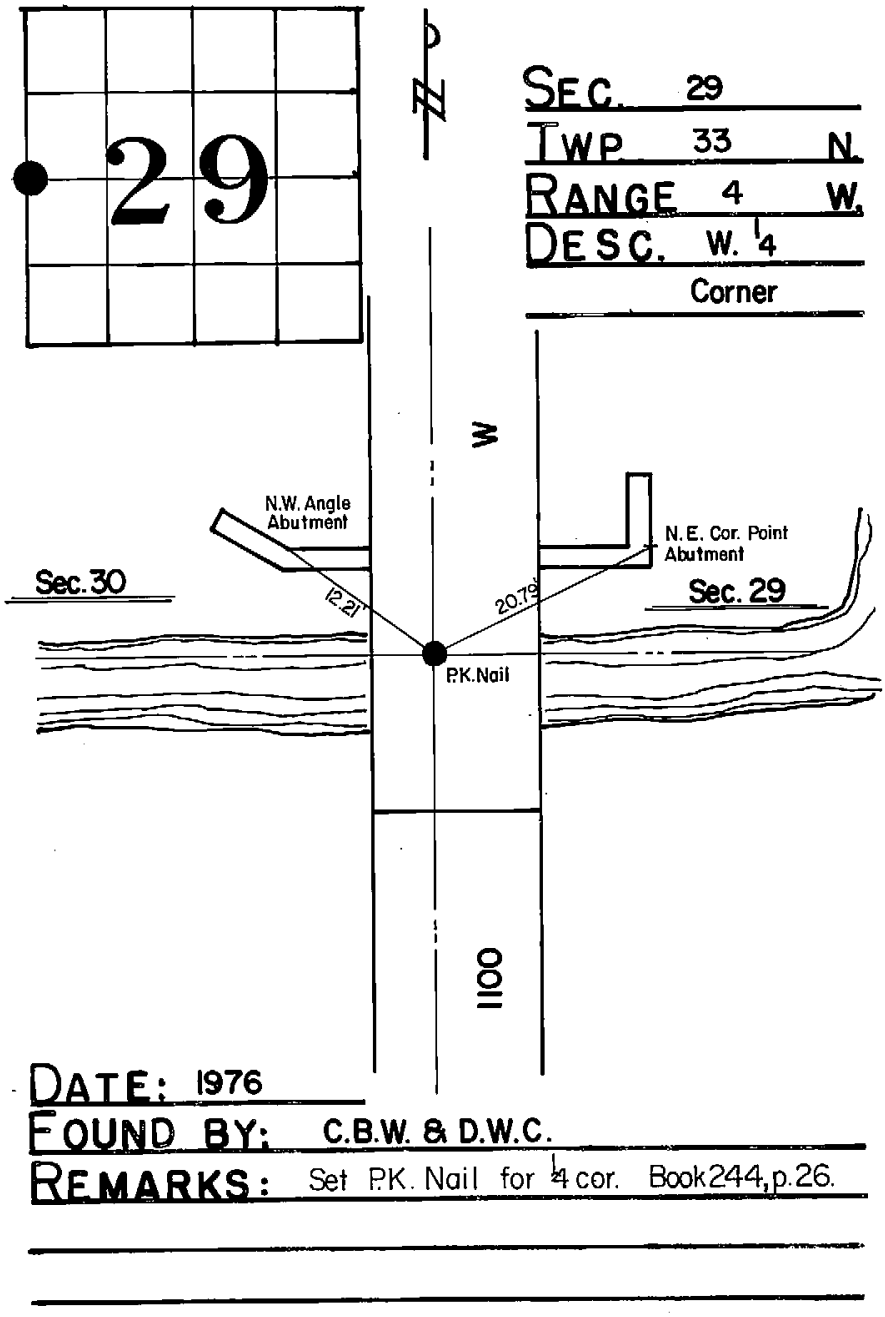

SEE ALSO E ¼ 30-33-4

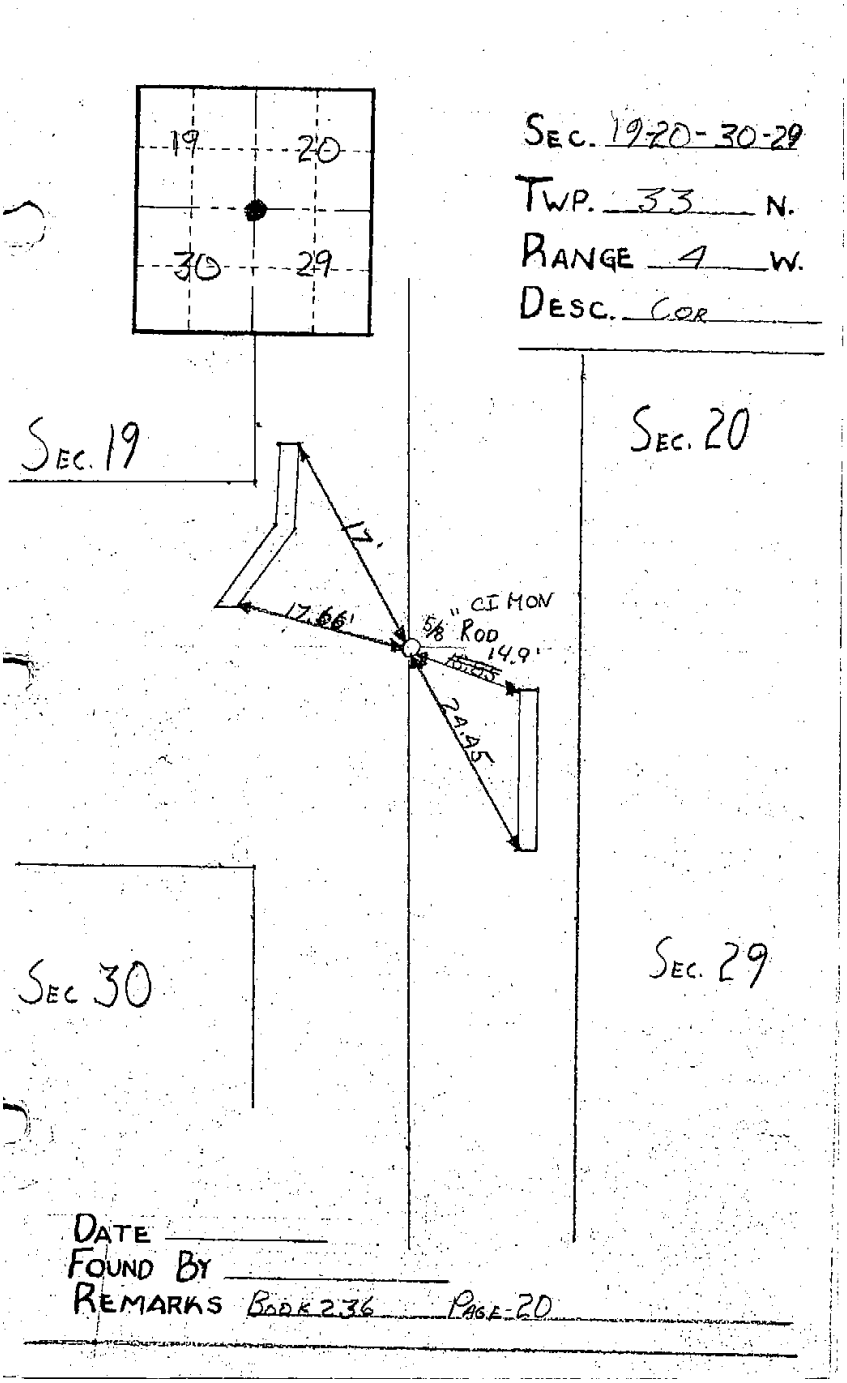

SEE ALSO NE ¼ 30-33-4
SE ¼ 19-33-4
SW ¼ 20-33-4

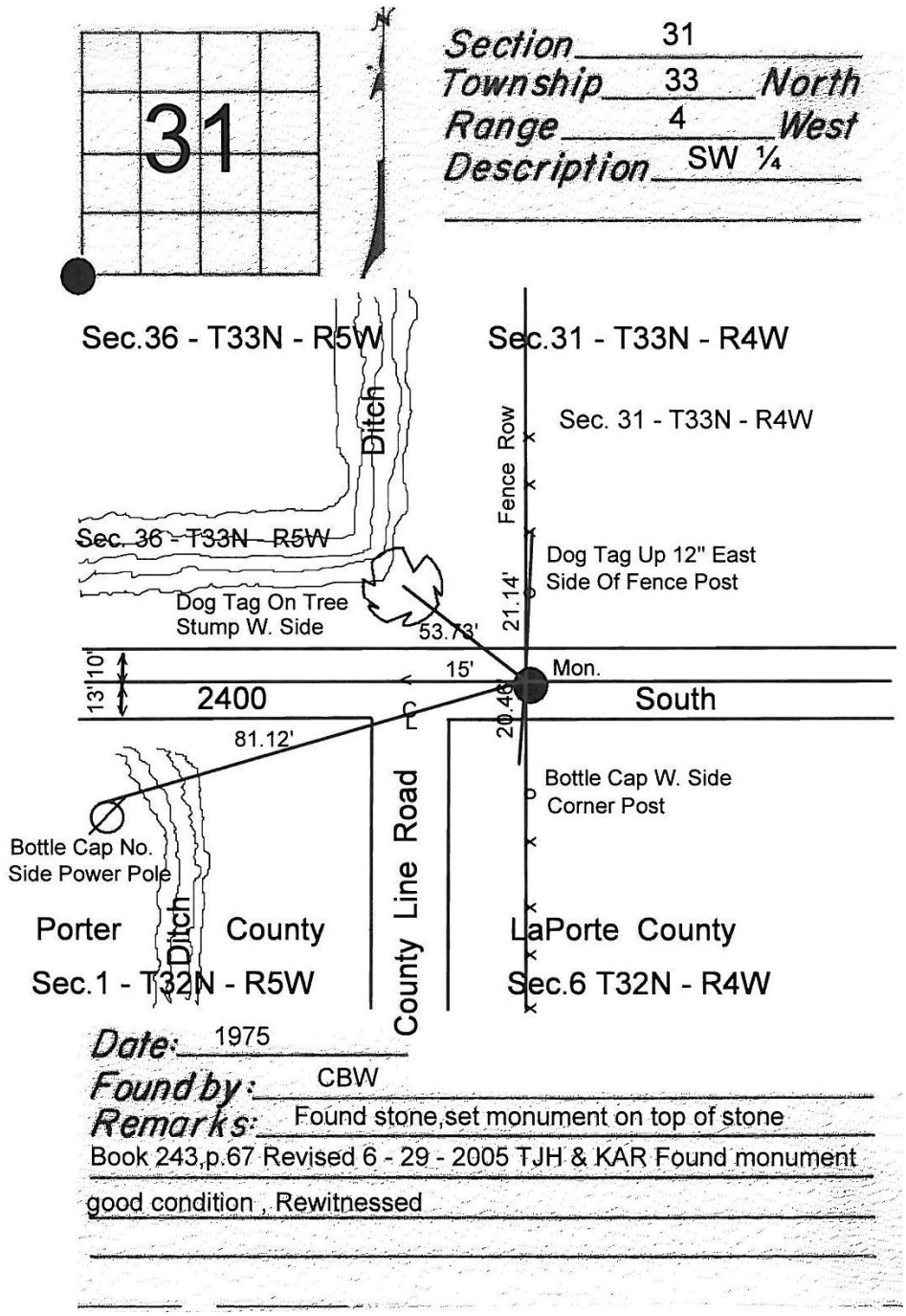

SEE ALSO NW ¼ 06-32-4

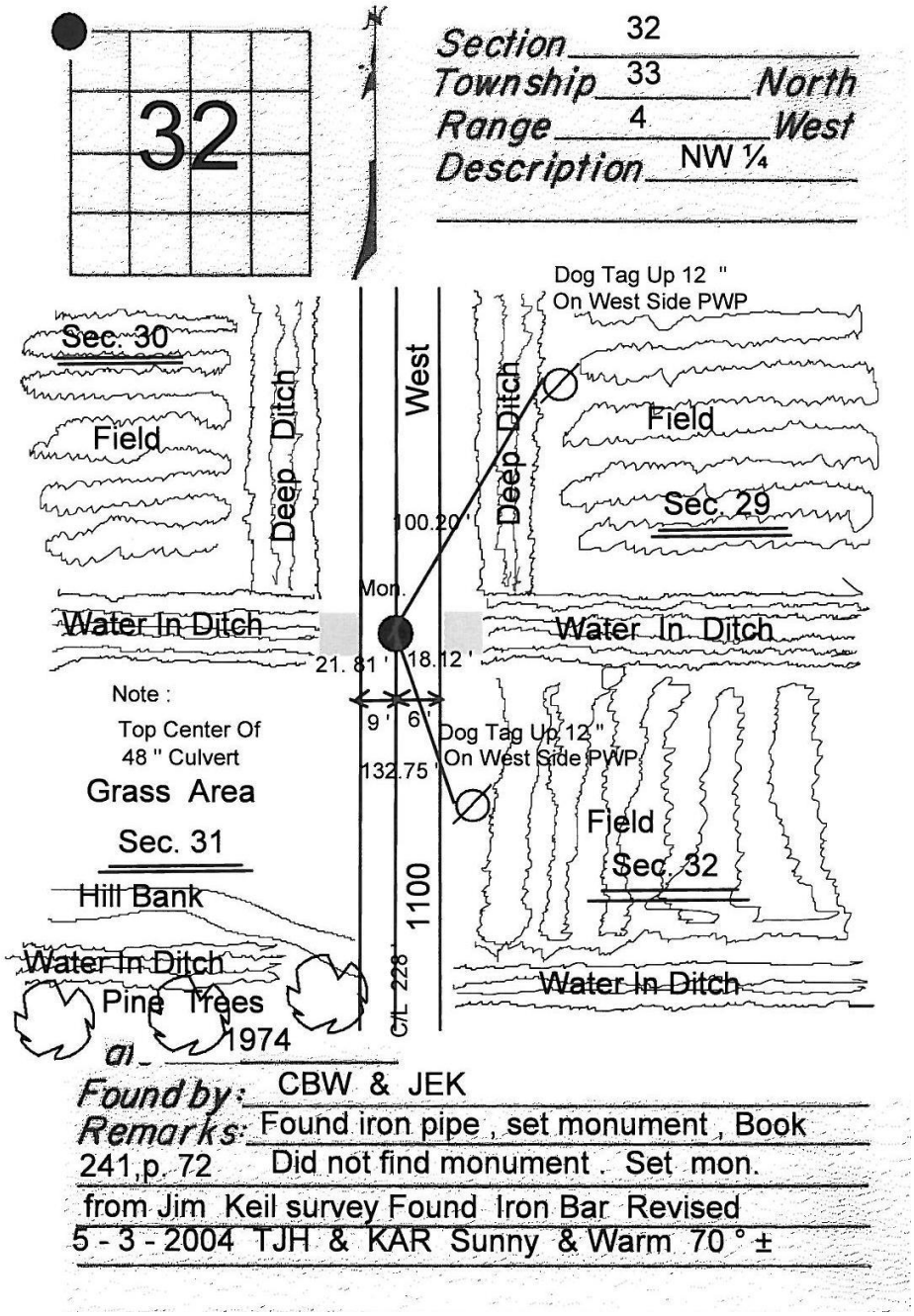

SEE ALSO NE ¼ 31-33-4
SE ¼ 30-33-4
SW ¼ 29-33-4

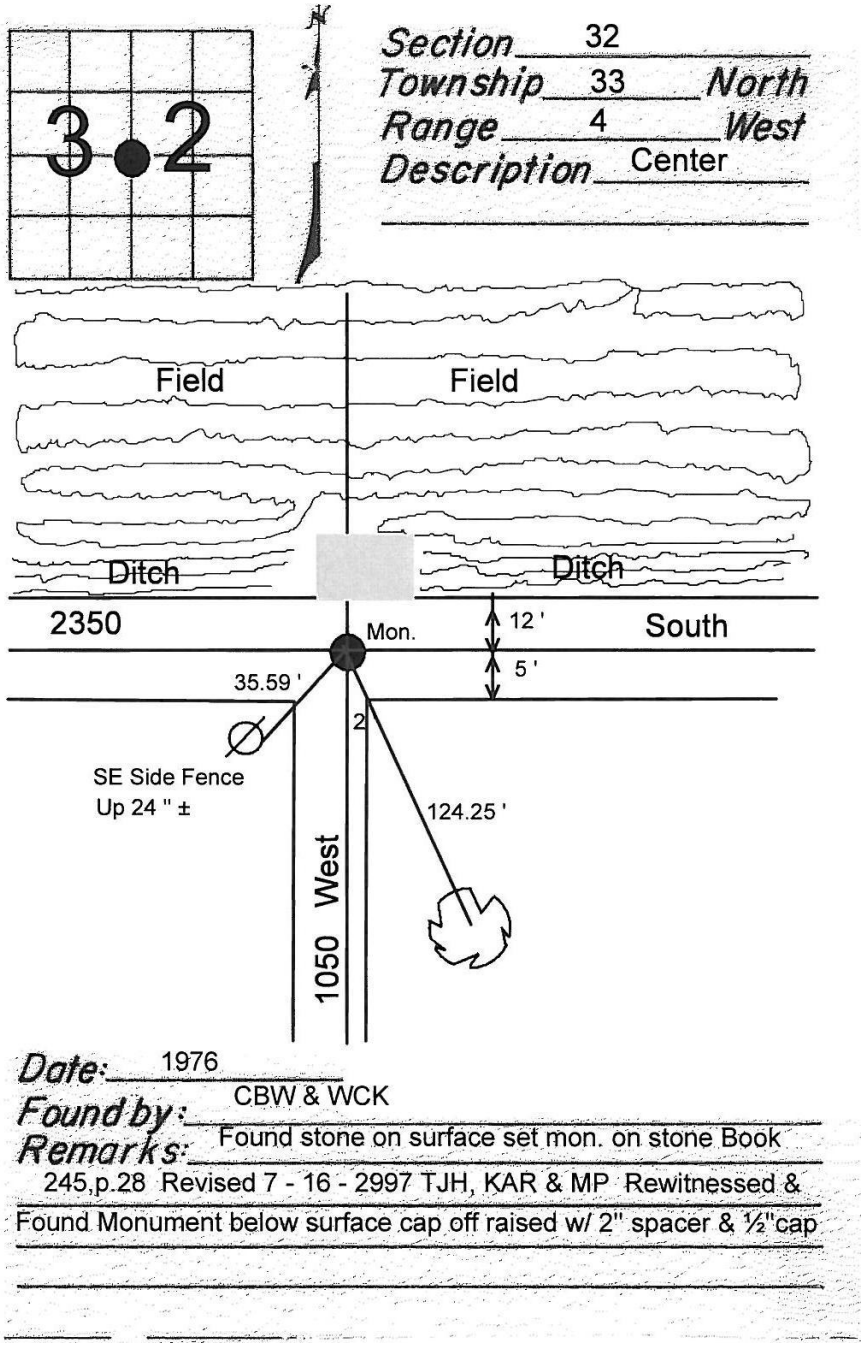
3 2
Section 32
Township 33 North
Range 4 West
Description Center
Field
Field
Ditch
Ditch
2350
Mon.
12 '
South
5 '
35.59 '
2
SE Side Fence
Up 24 " ±
124.25 '
1050 West
Date: 1976
Found by: CBW & WCK
Remarks: Found stone on surface set mon. on stone Book
245,p.28 Revised 7 - 16 - 2997 TJH, KAR & MP Rewitnessed &
Found Monument below surface cap off raised w/ 2" spacer & ½"cap

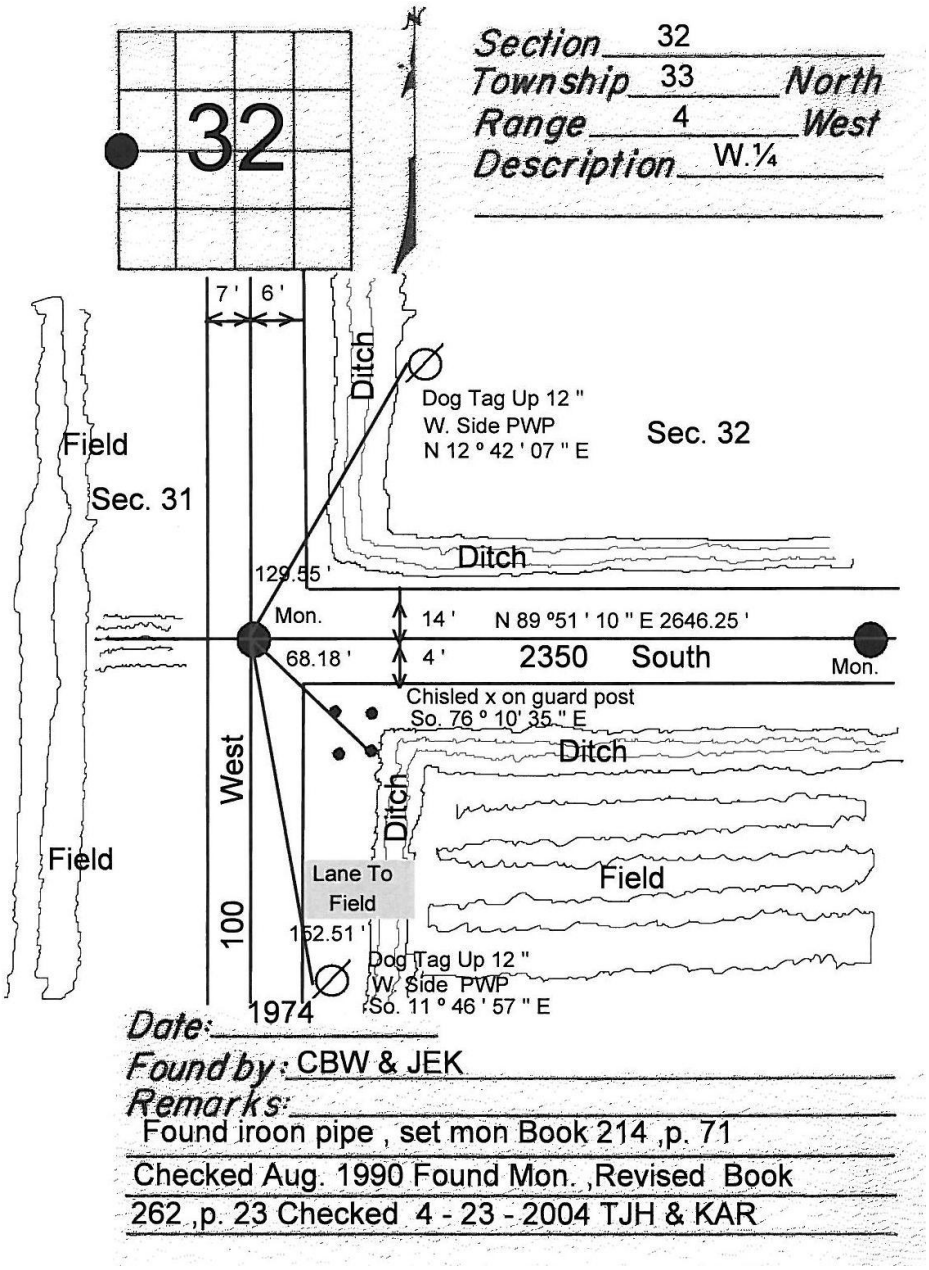

SEE ALSO E ¼ 31-33-4

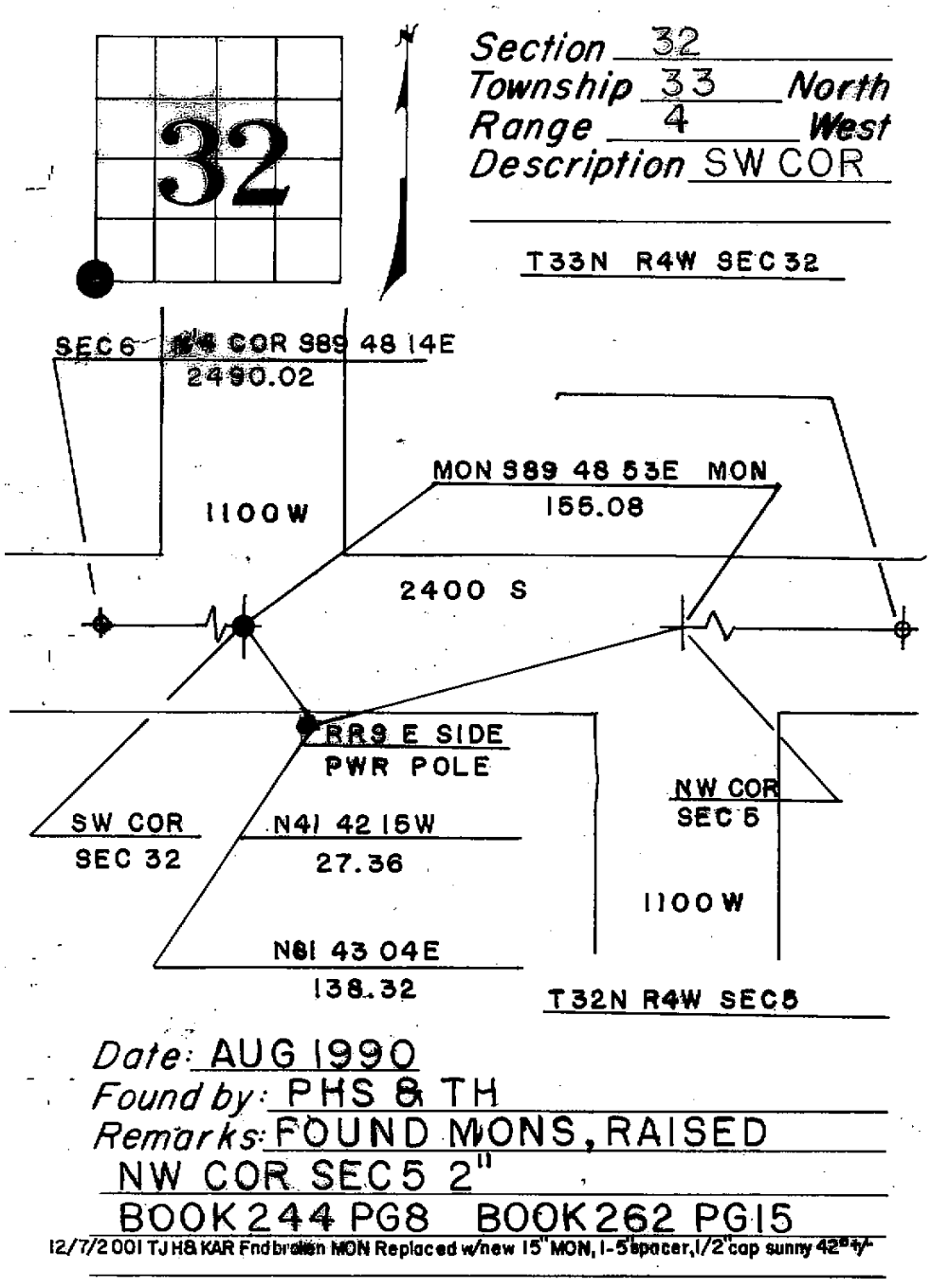

SEE ALSO SE ¼ 31-33-4
NE ¼ 06-32-4
NW ¼ 05-32-4

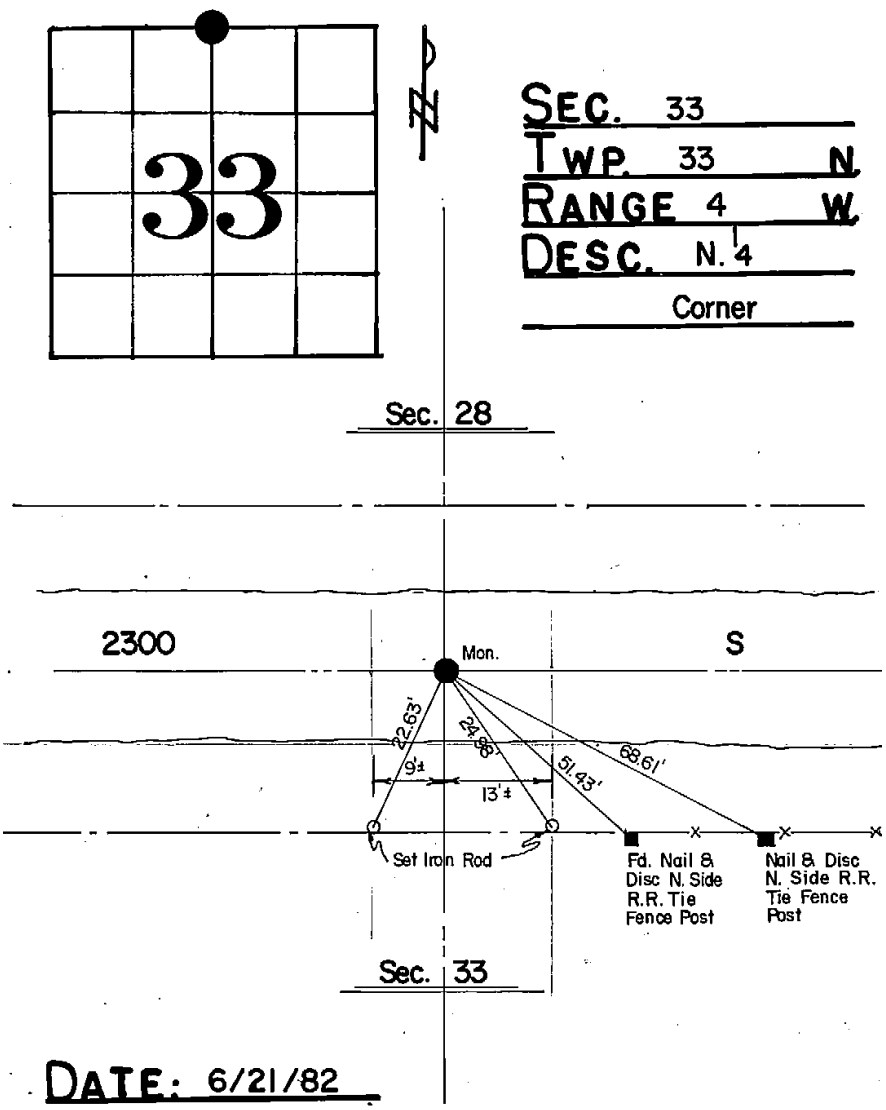

SEC. 33
TWP. 33 N.
RANGE 4 W.
DESC. N. ¼ Corner

DATE: 6/21/82
FOUND BY: S.C.T. & W.A.H.
REMARKS: Found upside down C.I.Mon retied for road reconstruction. Set C.I.Mon. 3/11/83 as per ties taken 6/21/83 Fd. piece of conc. 12" deep. S.C.T. & D.P.S. Book 254, p. 11. Previous ties book 246, p. 49.

SEE ALSO S ¼ 28-33-4

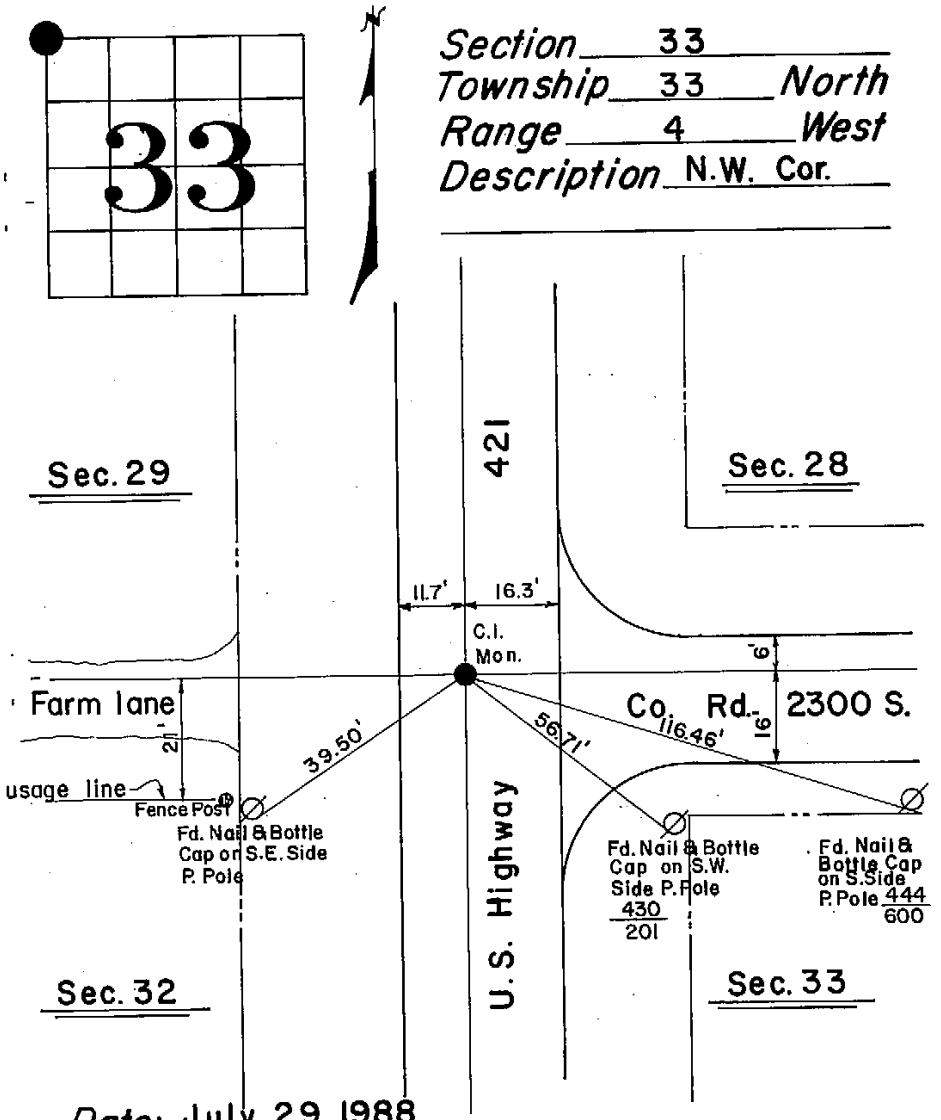

SEE ALSO NE ¼ 32-33-4
SE ¼ 29-33-4
SW ¼ 28-33-4

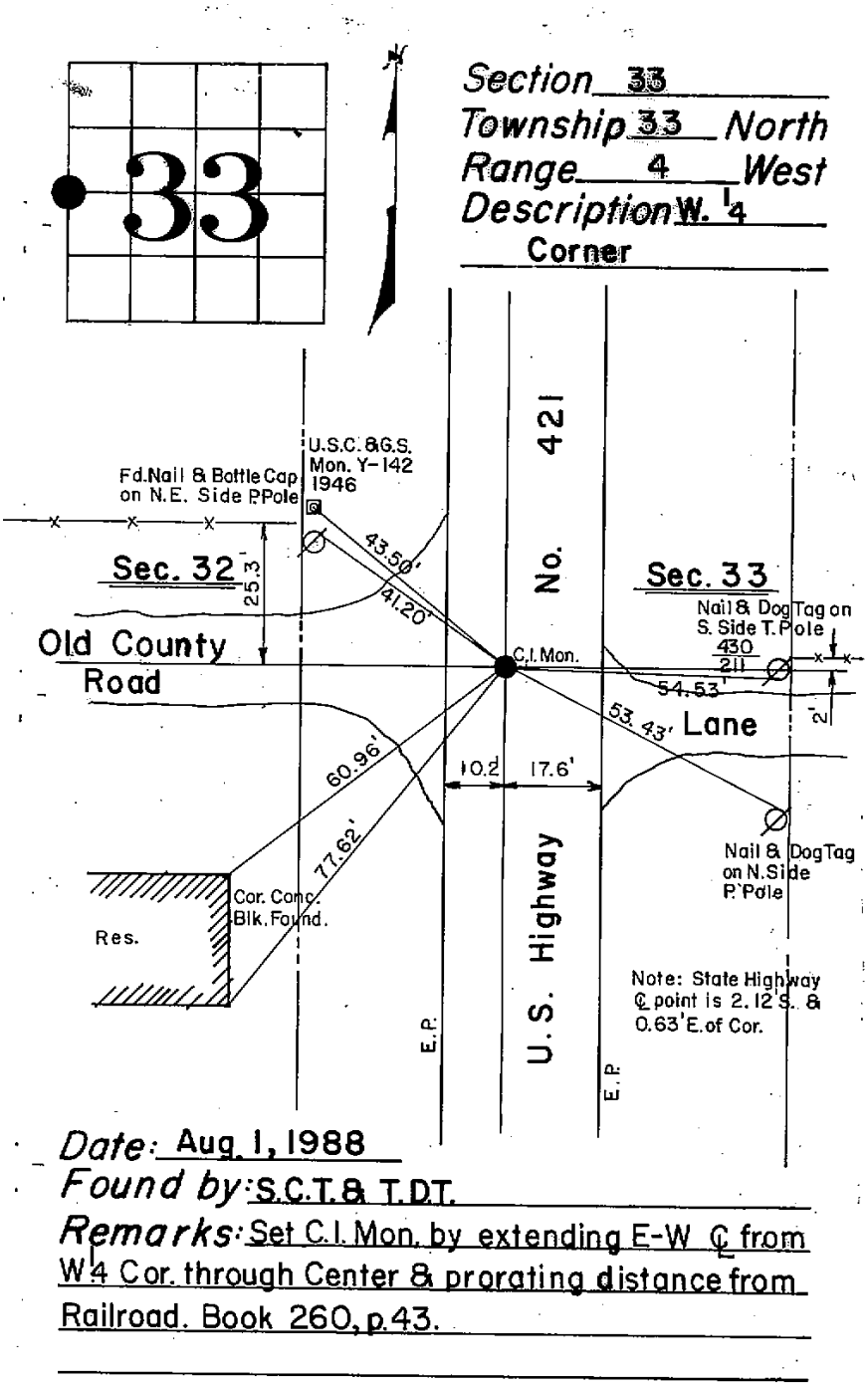

SEE ALSO E ¼ 32-33-4

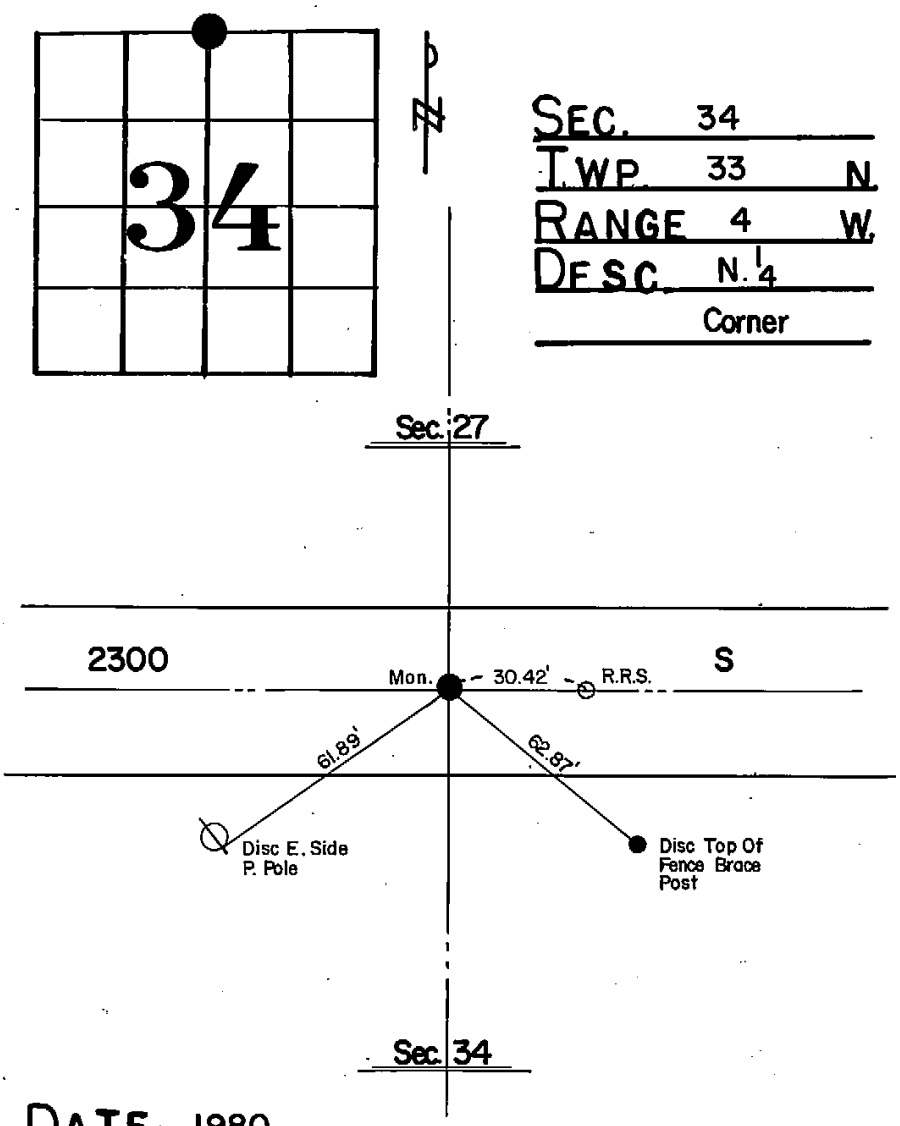

DATE: 1980

FOUND BY: C.B.W. & W.C.K.

REMARKS: Set mon. as per P.F. 5-2-6.
Book 250, p. 40.

SEE ALSO S ¼ 27-33-4

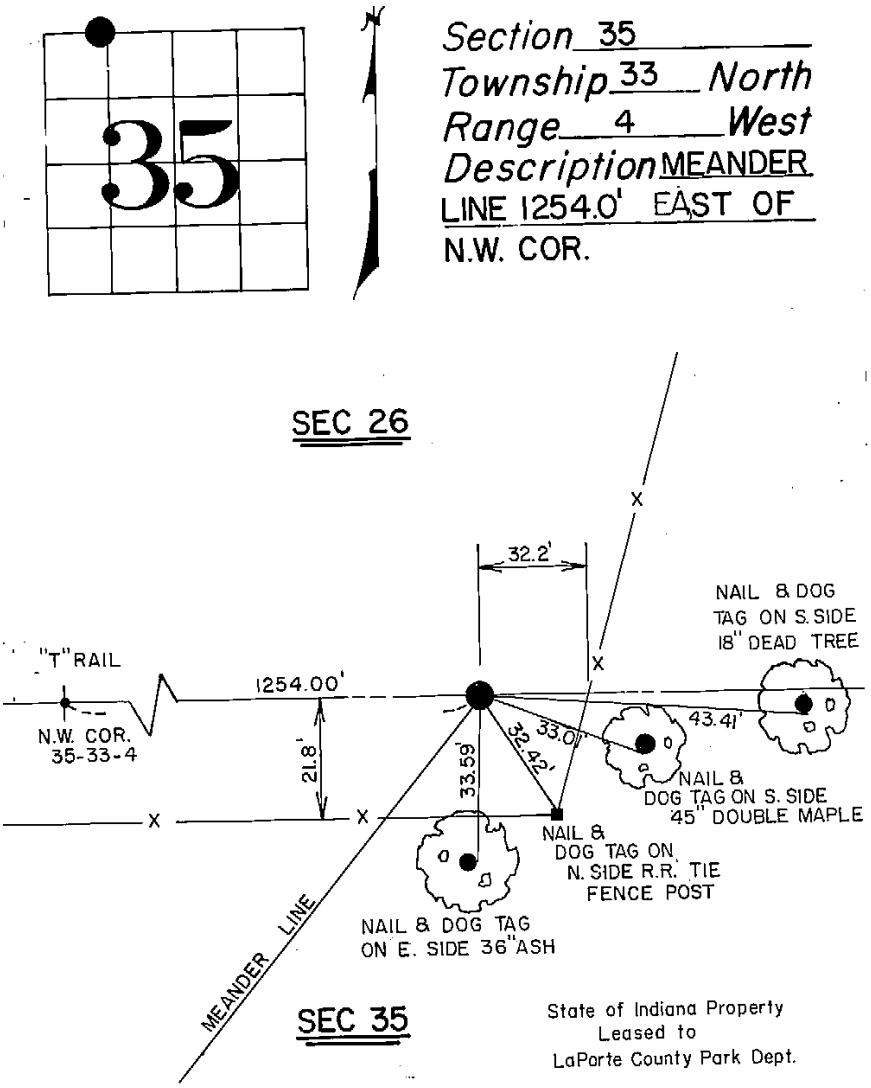

SEE ALSO E ½ of the SW ¼ 26-33-4

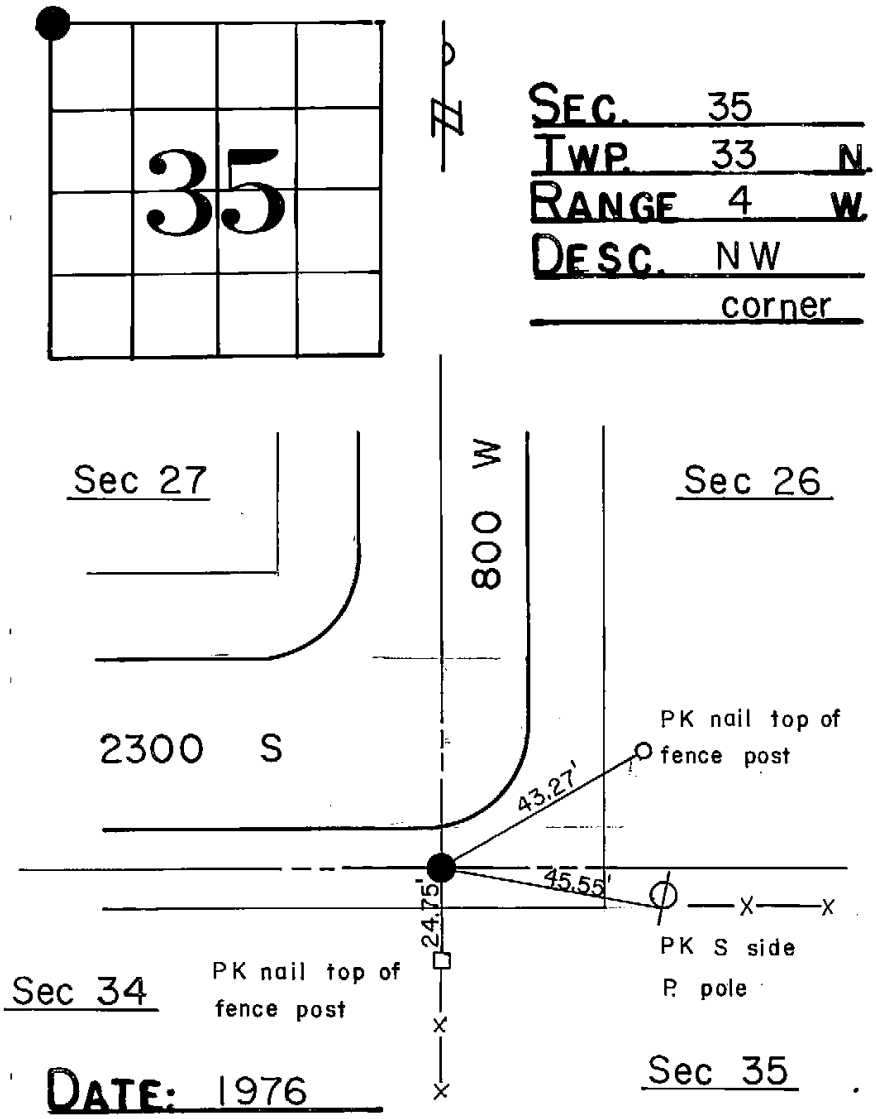

SEE ALSO NE ¼ 34-33-4
SE ¼ 27-33-4
SW ¼ 26-33-4

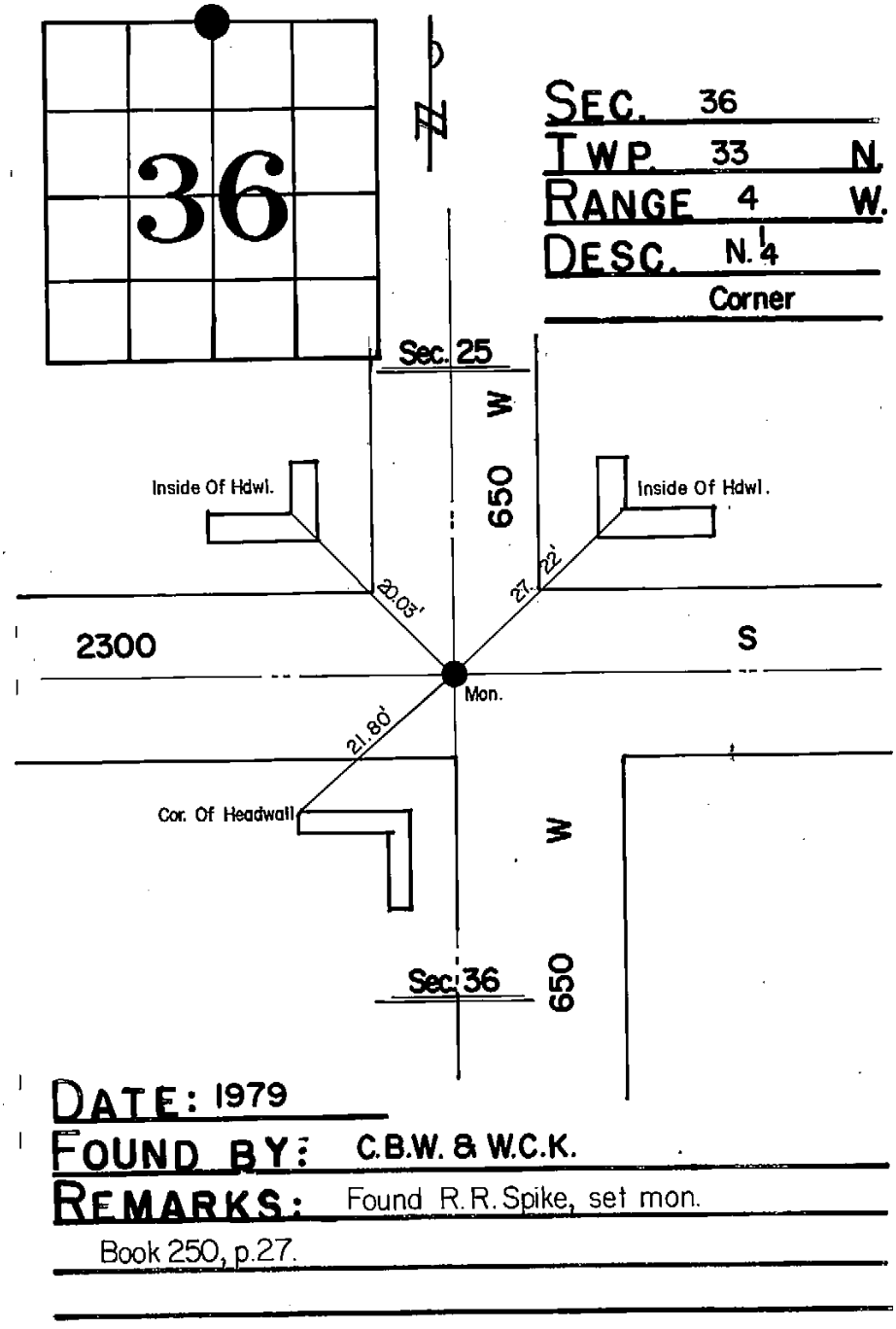

SEE ALSO S ¼ 25-33-4

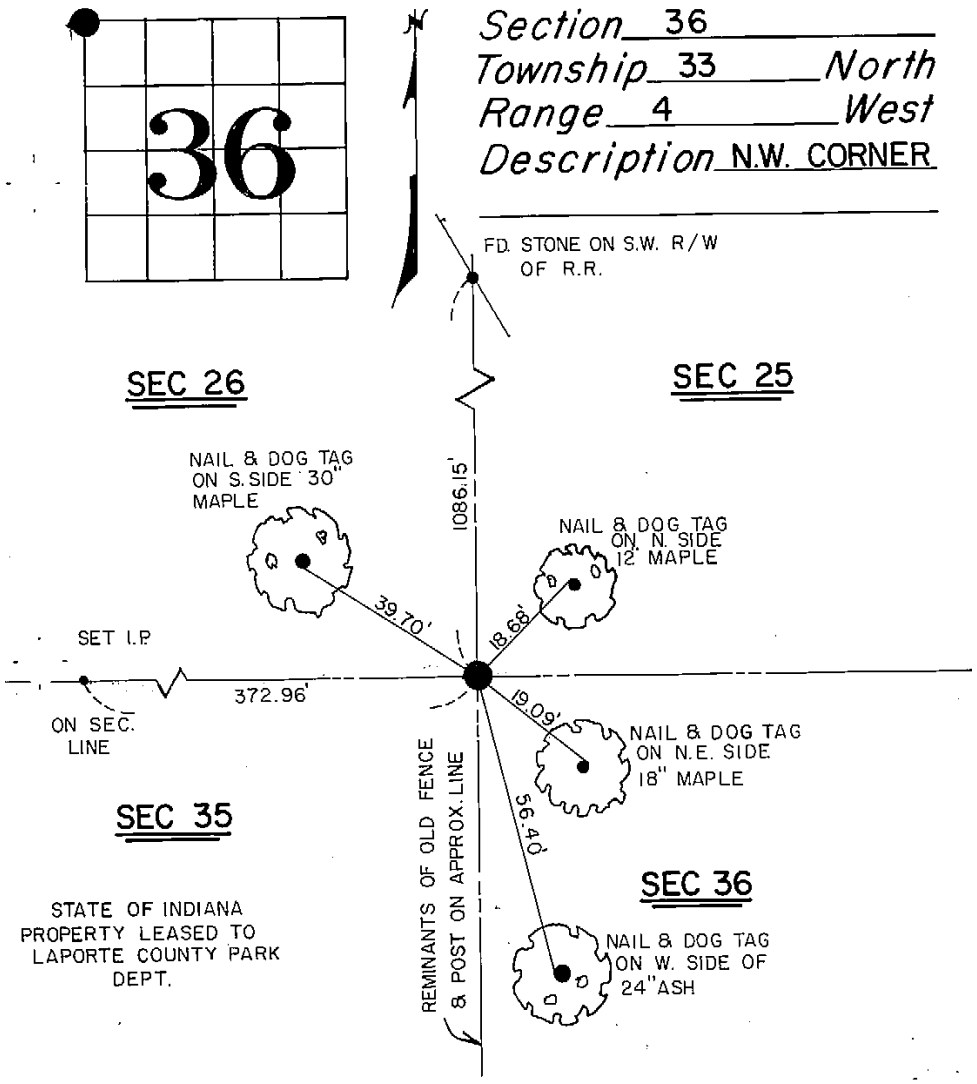

Section 36
Township 33 North
Range 4 West
Description N.W. CORNER

Date: 5-2-1986
Found by: S.C.T. & K.R.C.
Remarks: FD. OLD BRAKE SHOE AS PER OLD SURVEYS.
SET C.I. MON. & PLACED ASPHALT AROUND MON.
BOOK 259, p.17

SEE ALSO NE ¼ 35-33-4
SE ¼ 26-33-4
SW ¼ 25-33-4

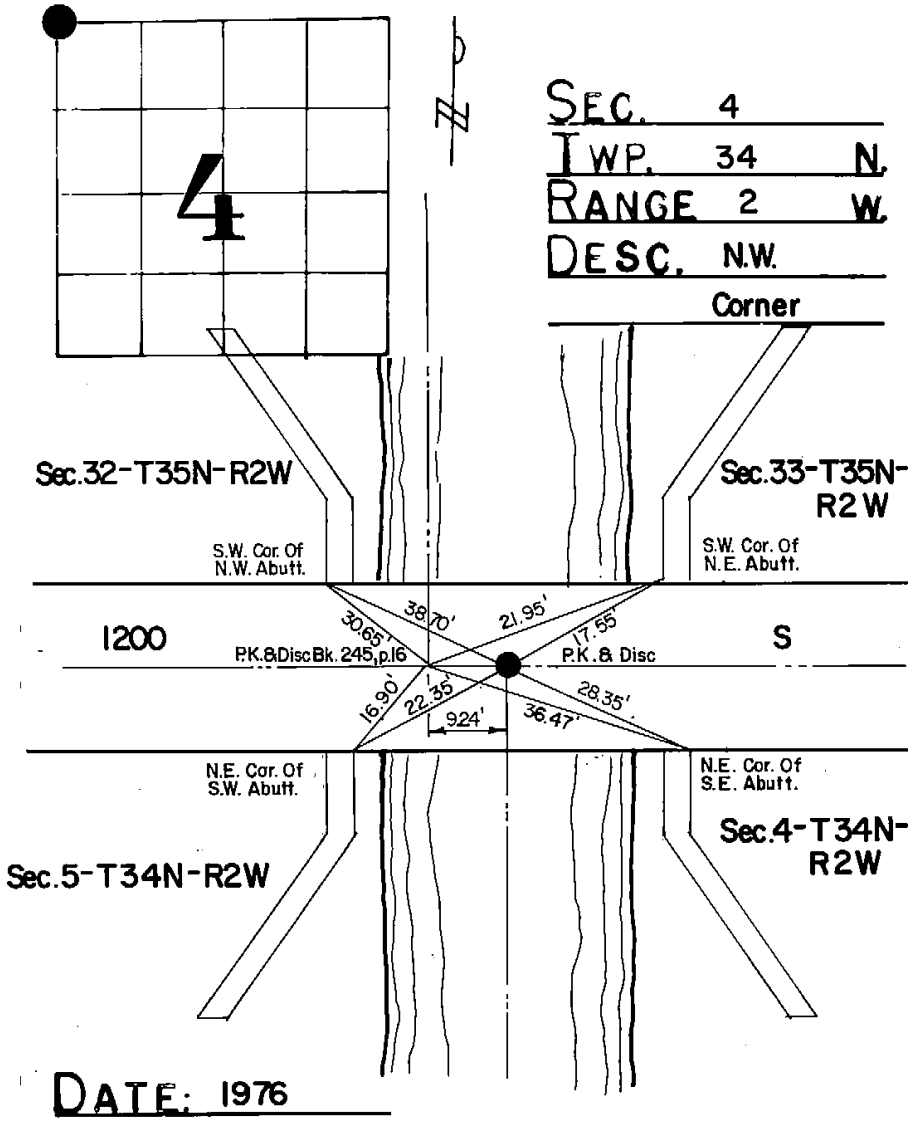

SEE ALSO NE ¼ 05-34-2
SE ¼ 32-35-2
SW ¼ 33-35-2

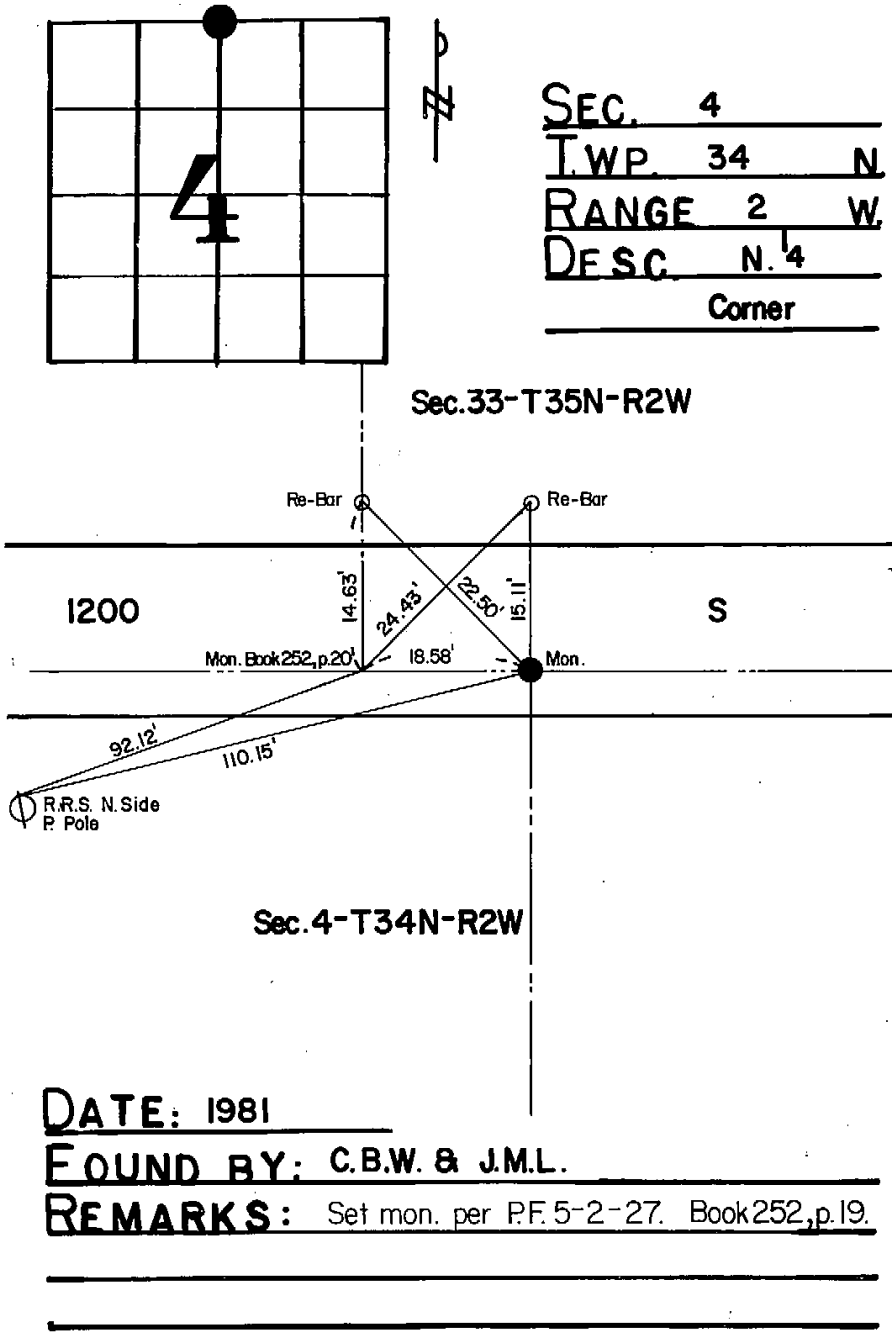

SEE ALSO S ¼ 33-35-2

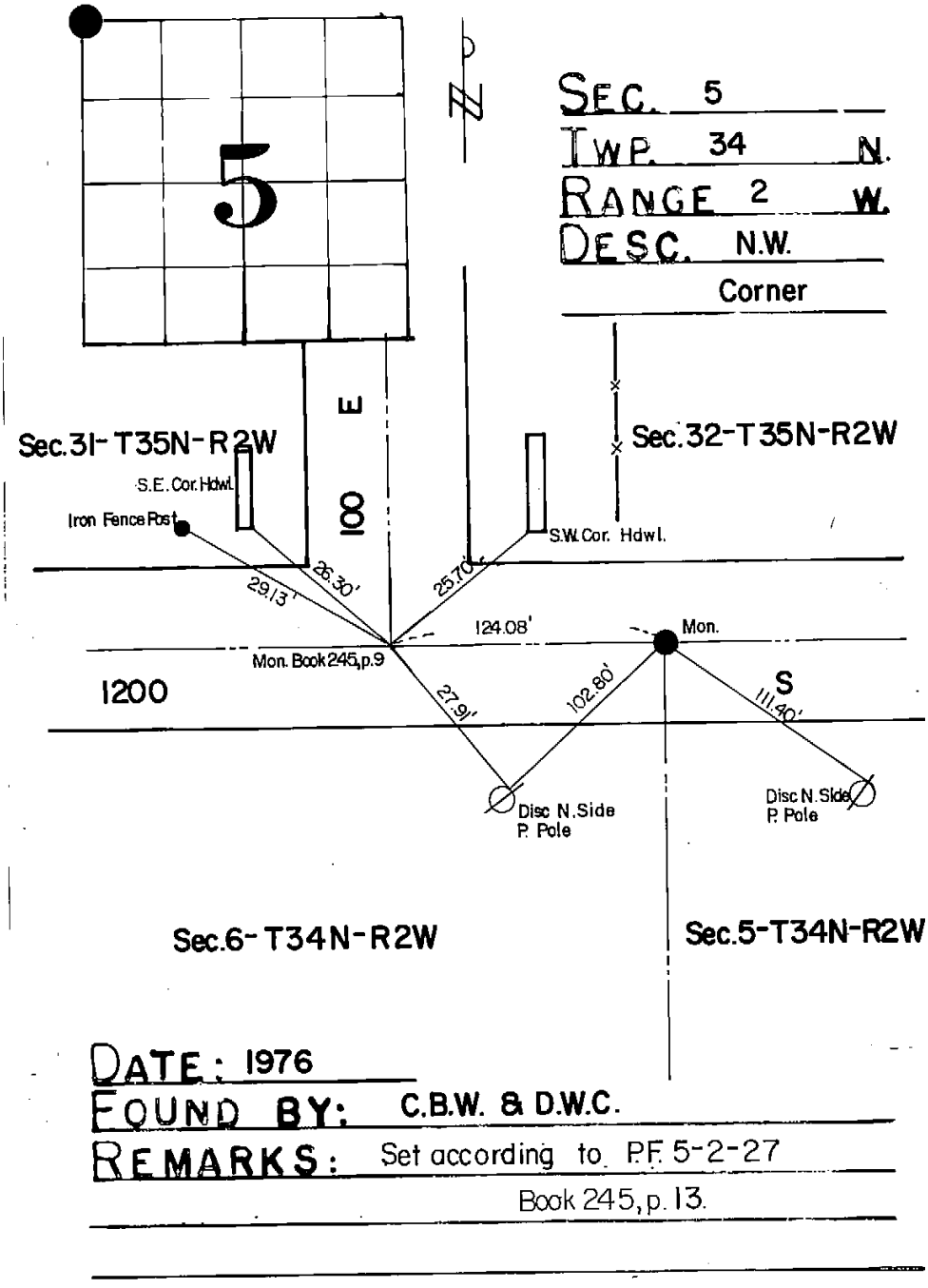

SEE ALSO NE ¼ 06-34-2
SE ¼ 31-35-2
SW ¼ 32-35-2

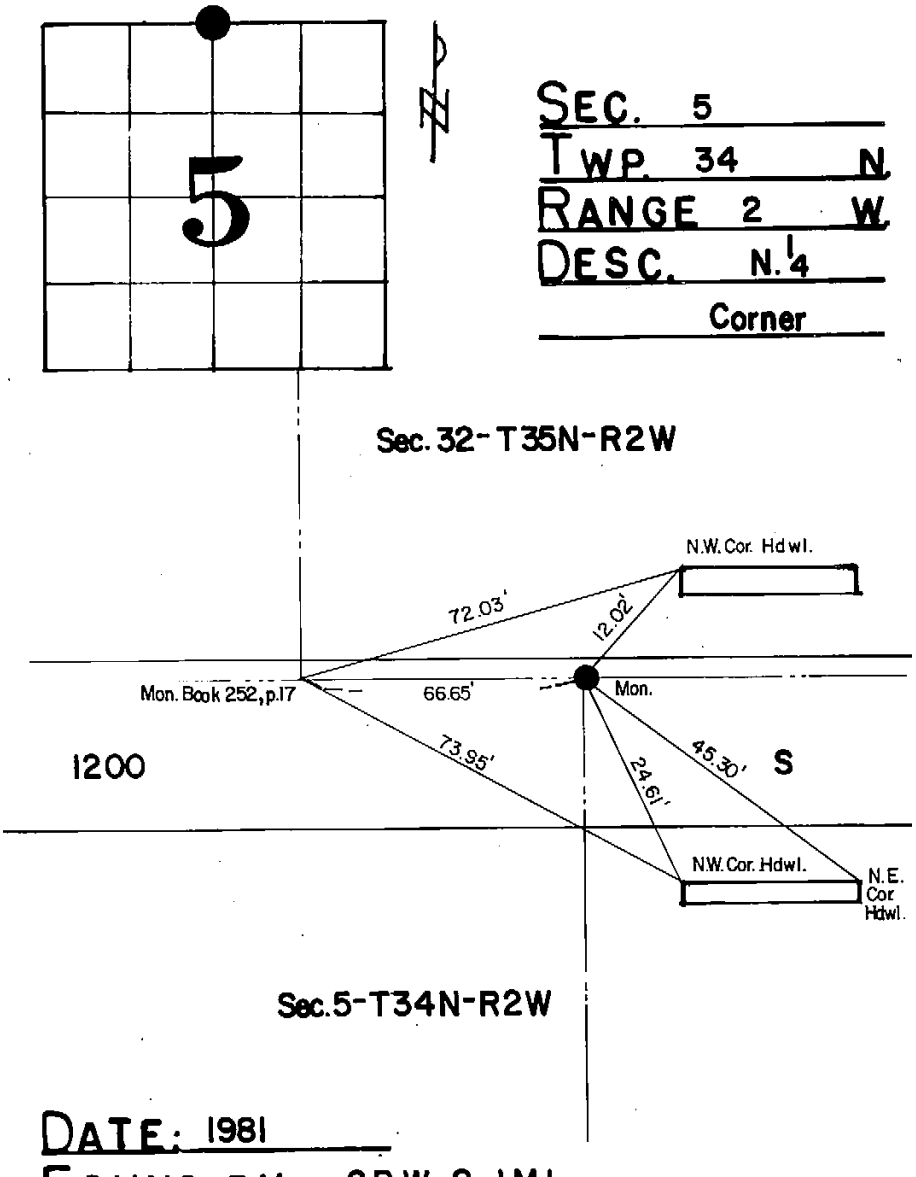

DATE: 1981

FOUND BY: C.B.W. & J.M.L.

REMARKS: Set mon. per P.F. 5-2-27 Book 252, p.18.

SEE ALSO S ¼ 32-35-2

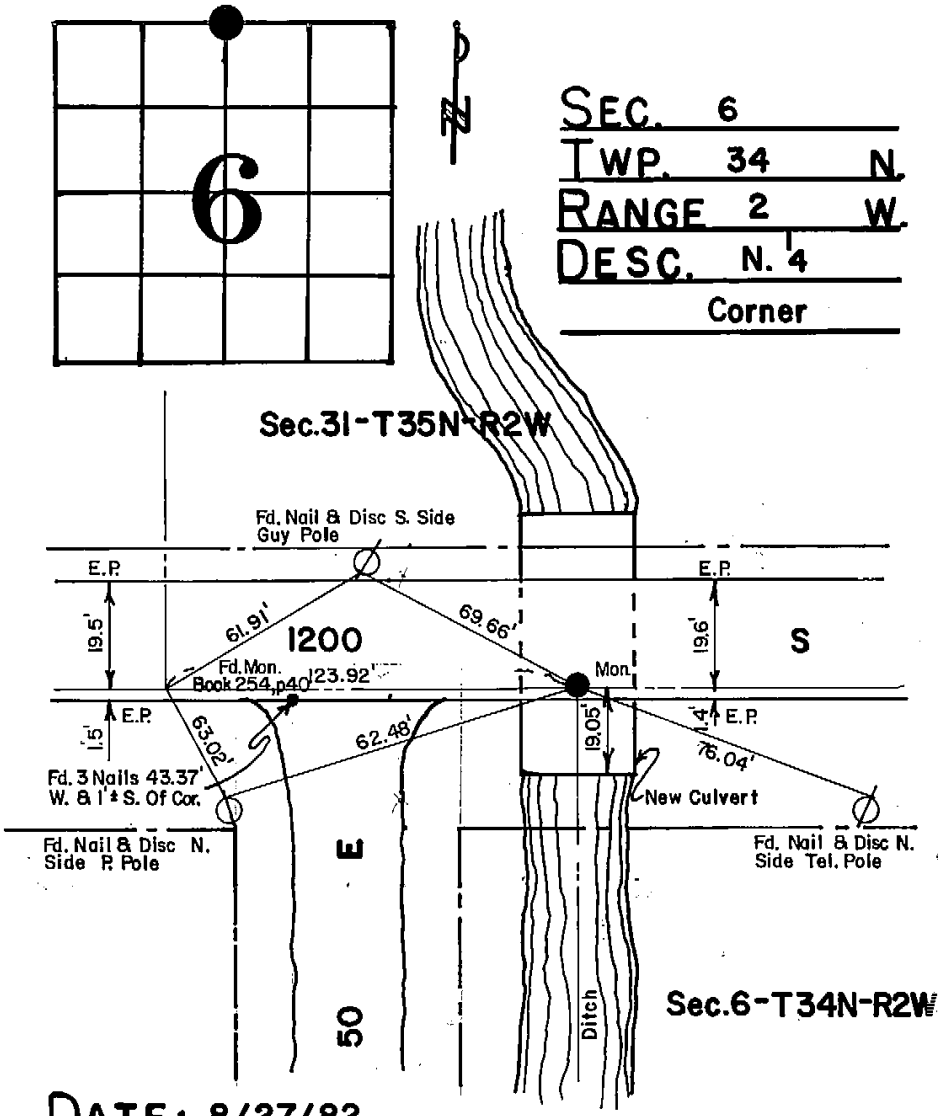

DATE: 8/27/82

FOUND BY: S.C.T. & W.A.H.

REMARKS: Found C.I. Mon., raised & tied off.

(No previous ties) Book 254, p.41.

SEE ALSO S ¼ 31-35-2

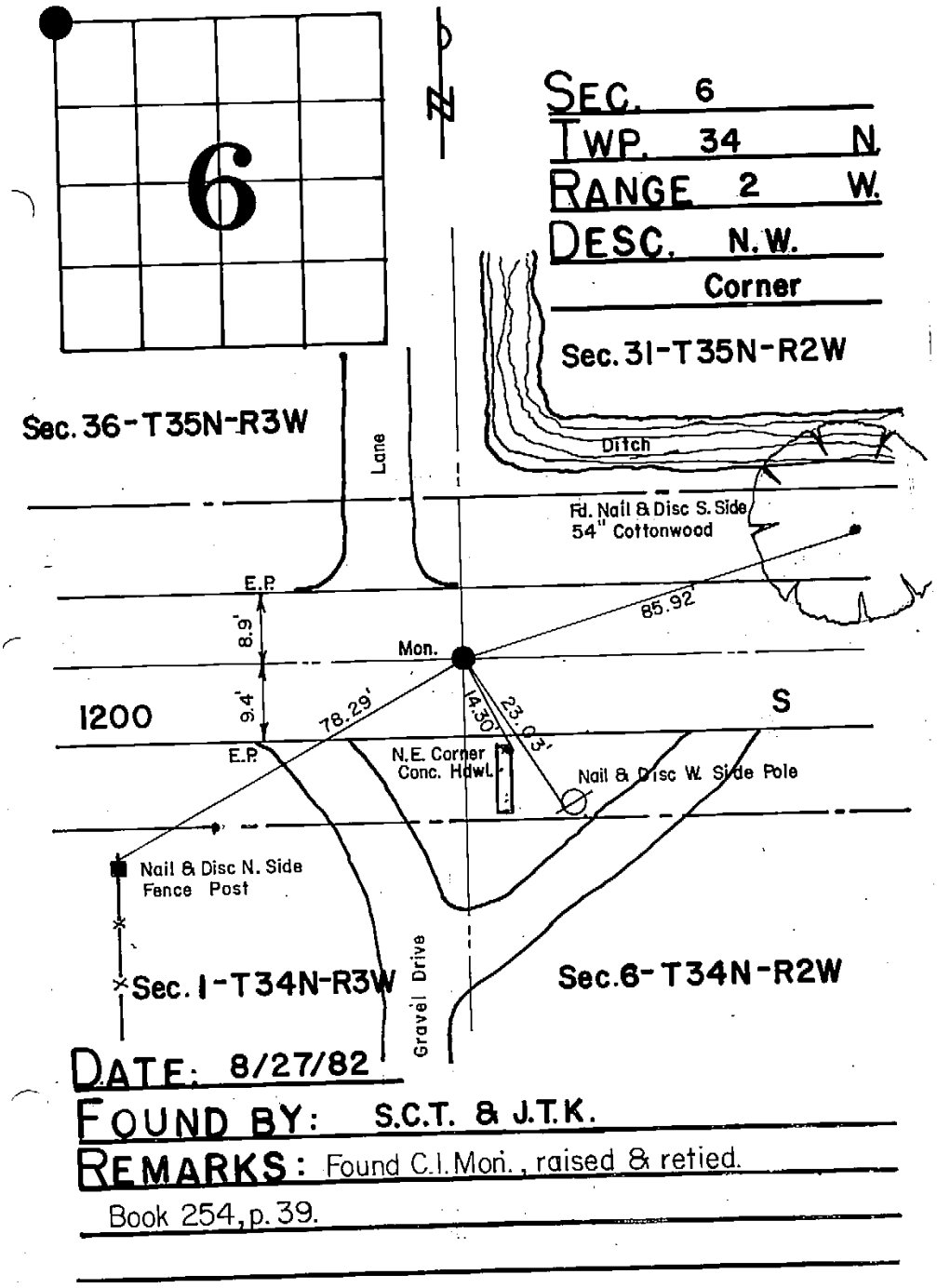

SEE ALSO NE ¼ 01-34-3
SE ¼ 36-35-3
SW ¼ 31-35-2

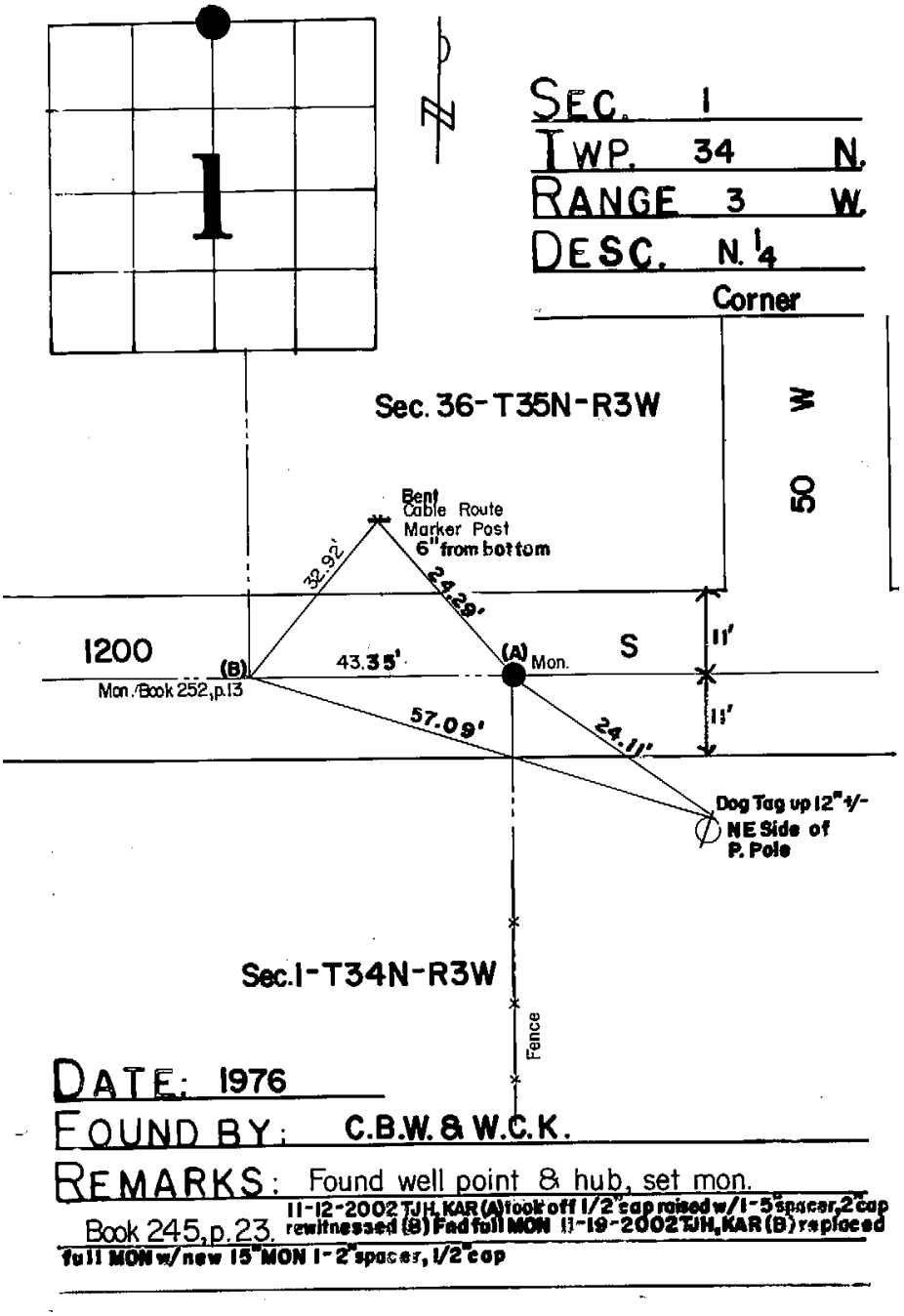

SEE ALSO S ¼ 36-35-3

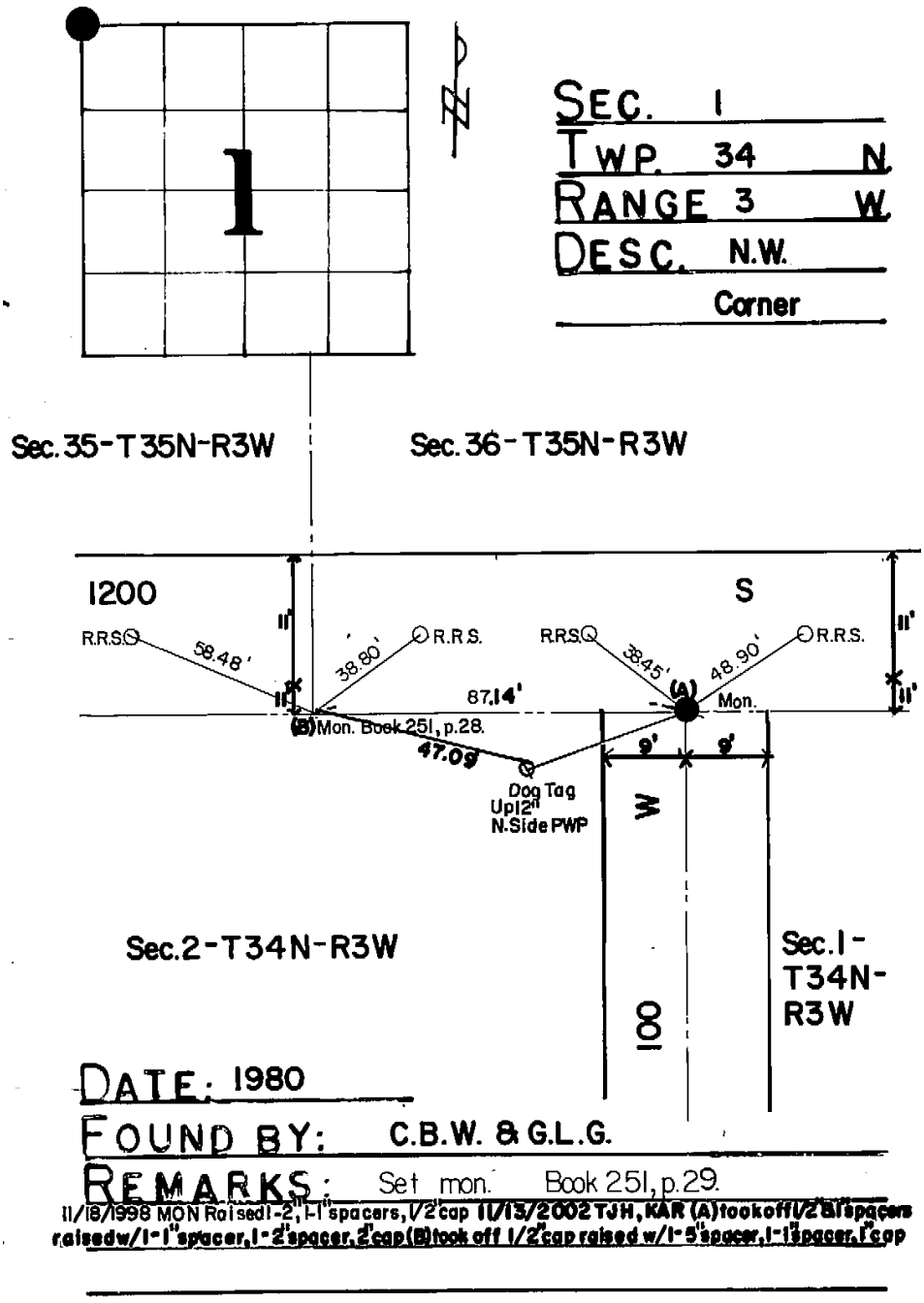

SEE ALSO NE ¼ 02-34-3
SE ¼ 35-35-3
SW ¼ 36-35-3

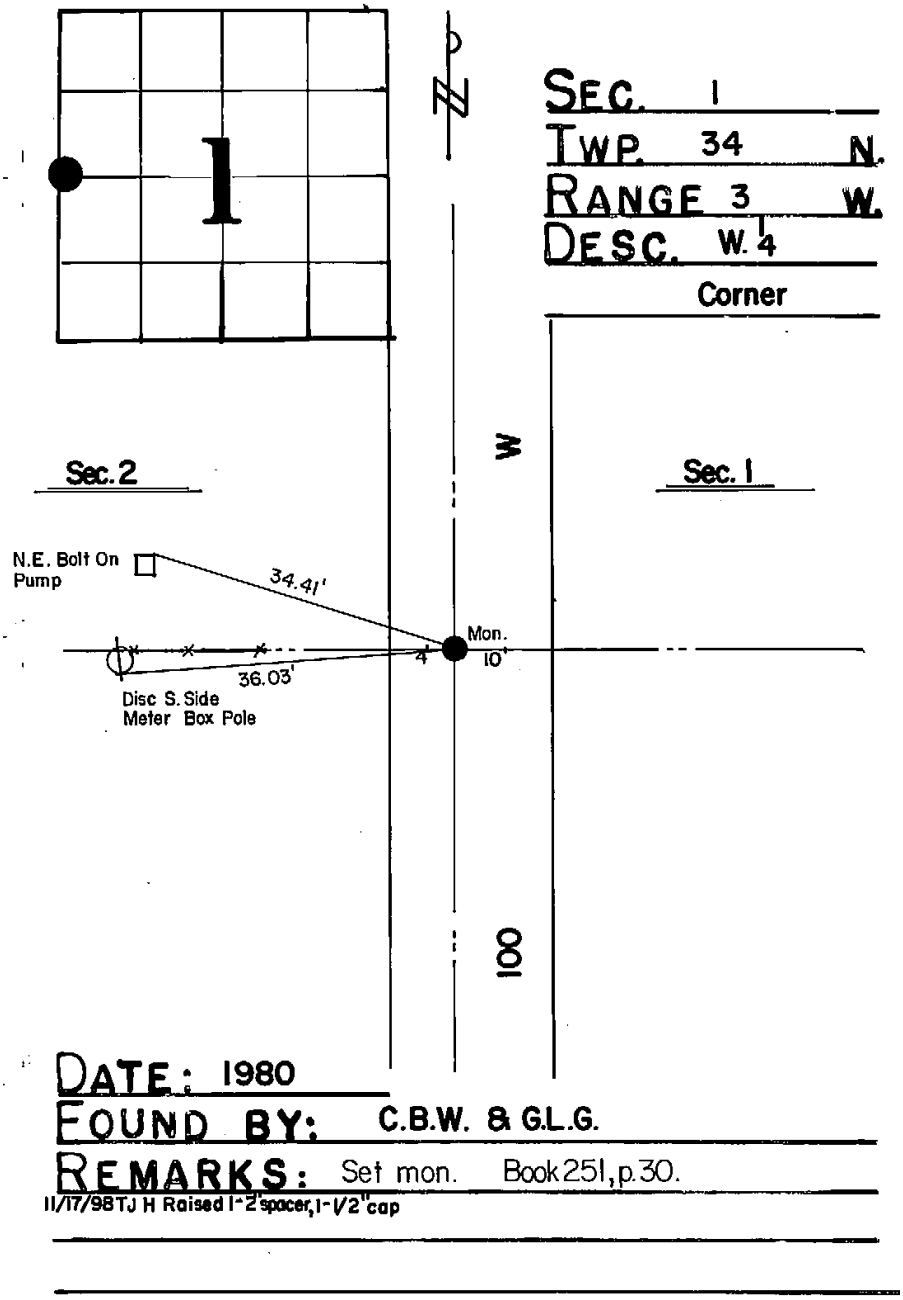

SEE ALSO E ¼ 02-34-3

LAPORTE COUNTY SECTION CORNER *SHEET 0103*

DATE: AUG 2009
CREW: TJH & KAR

NORTHWEST CORNER OF SECTION 02–34–03
NORTHEAST CORNER OF SECTION 03–34–03
SOUTHWEST CORNER OF SECTION 35–35–03
SOUTHEAST CORNER OF SECTION 34–35–03

TOWNSHIP 35 N.
RANGE 3 NW.
NOBLE TOWNSHIP
LAPORTE COUNTY, INDIANA

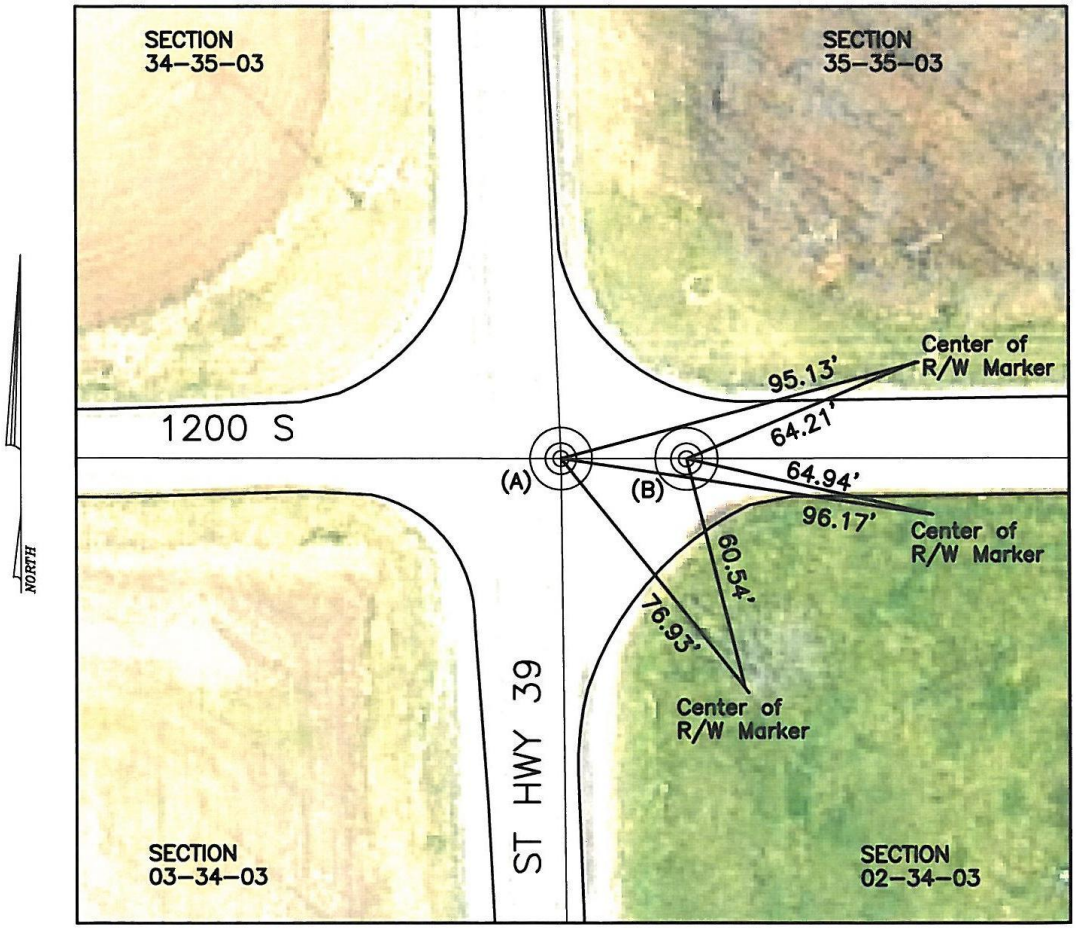

HISTORICAL NOTES:
1980 CBW&GLG –(A)&(B)Set Monument. Book 251, pps.22–23.
07–21–1993 RTB&TJH –(B) Revised
June 2011 TJH&KAR –(A) took off 1/2" cap for construction, (B) took off 1/2" cap, raised w/1–1" spacer, left cap off for construction

LAPORTE COUNTY SURVEYOR

555 MICHIGAN AVE. SUITE 104, LAPORTE, INDIANA 46350
PHONE 219–326–6808 EXT. 2225
Fax (219) 362–9804 Email SURVEYORGROUP@LAPORTECOUNTY.ORG

Scale: 1"=40'	Date: 11/10/11	Drawn By: KAR	Chk'd By: _____

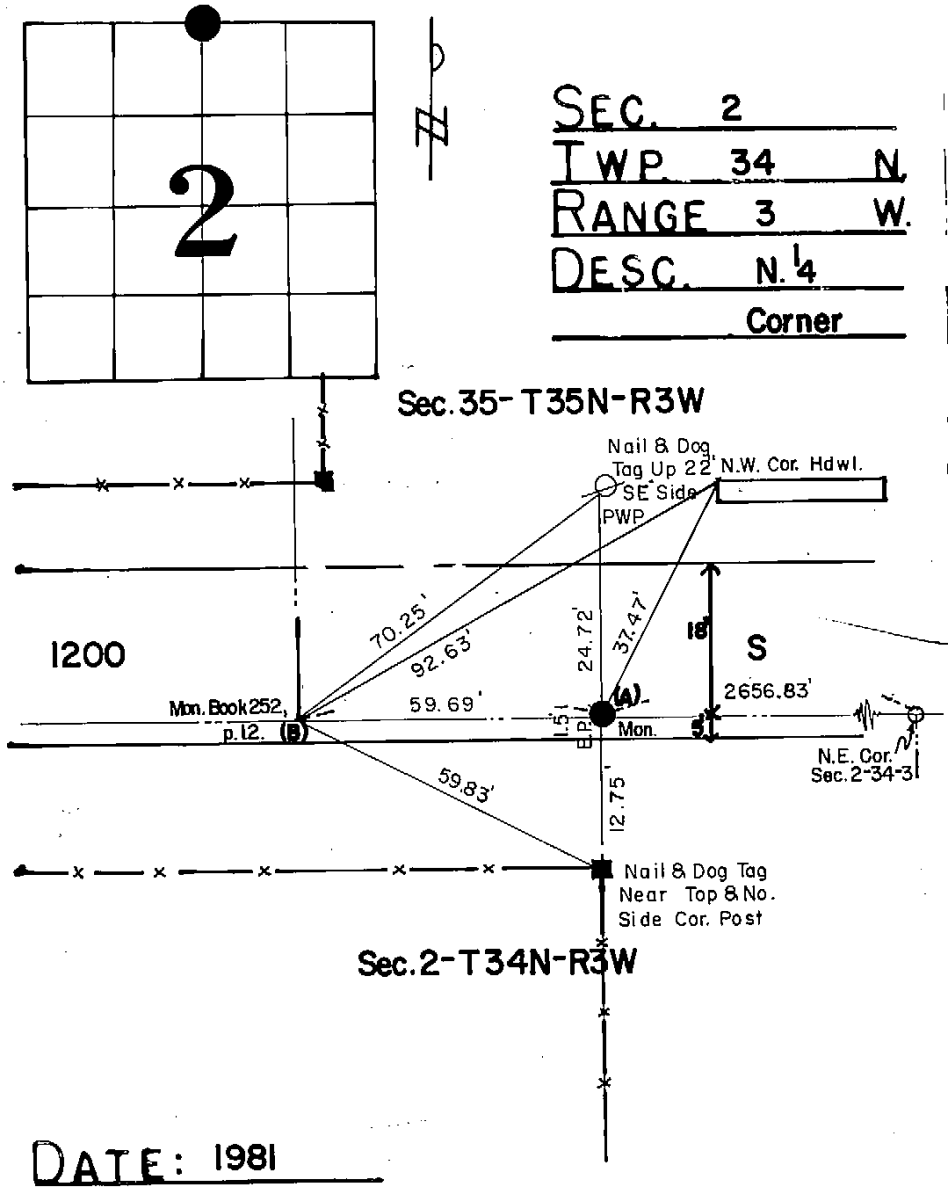

DATE: 1981

FOUND BY: C.B.W. & J.M.L.

REMARKS: Set mon. Book 252, p. 11.

REVISED 7/21/93 RTB & TJH 80°t/- 11/13/2002 TJH, KAP (A) Fnd full MON replaced w/new 21" MON 1-1" spacer, 1/2cap

(B) Fnd full MON replaced w/new 15" MON 1-2" spacer, 1/2 cap

SEE ALSO S ¼ 35-35-3

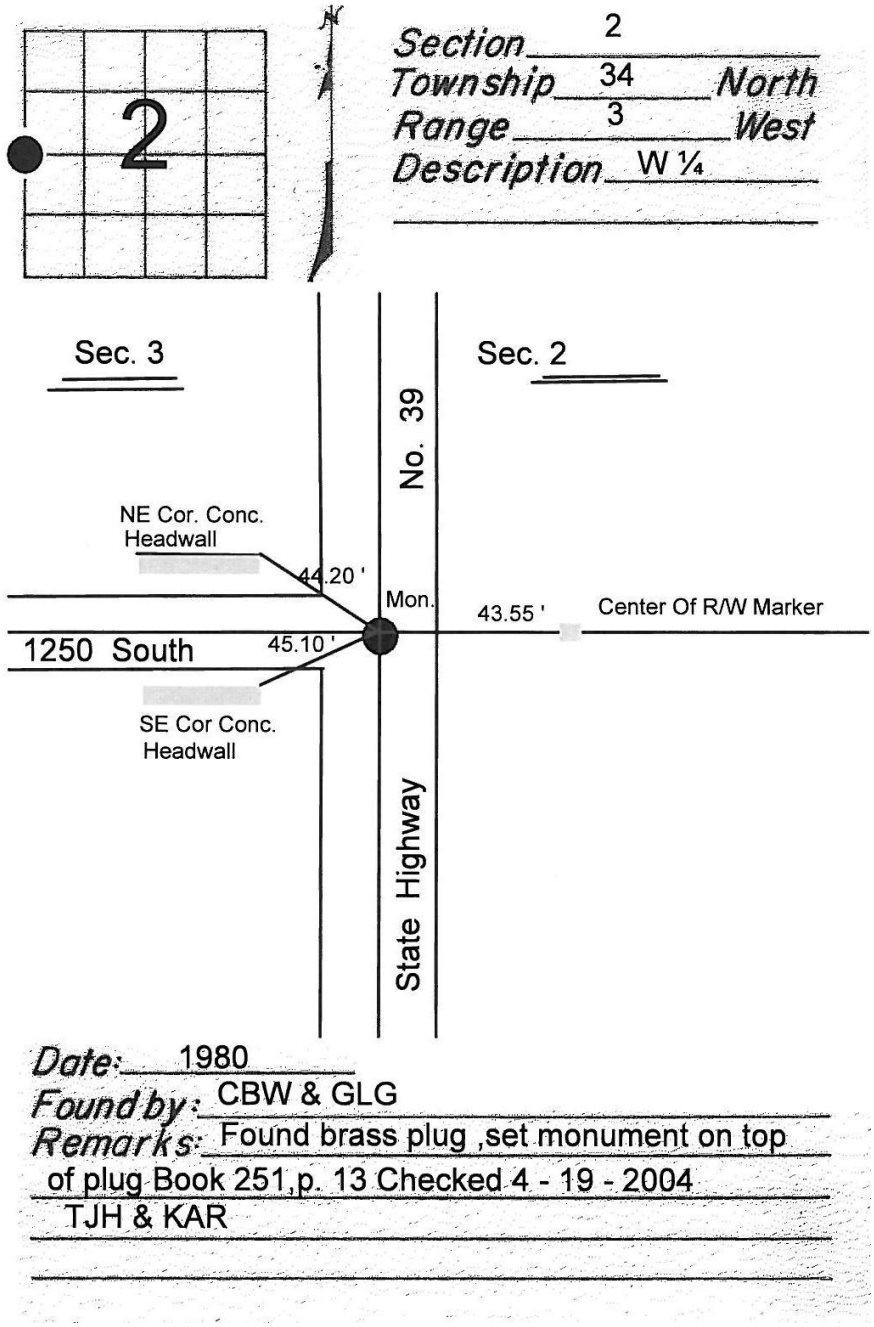

SEE ALSO E ¼ 03-34-3

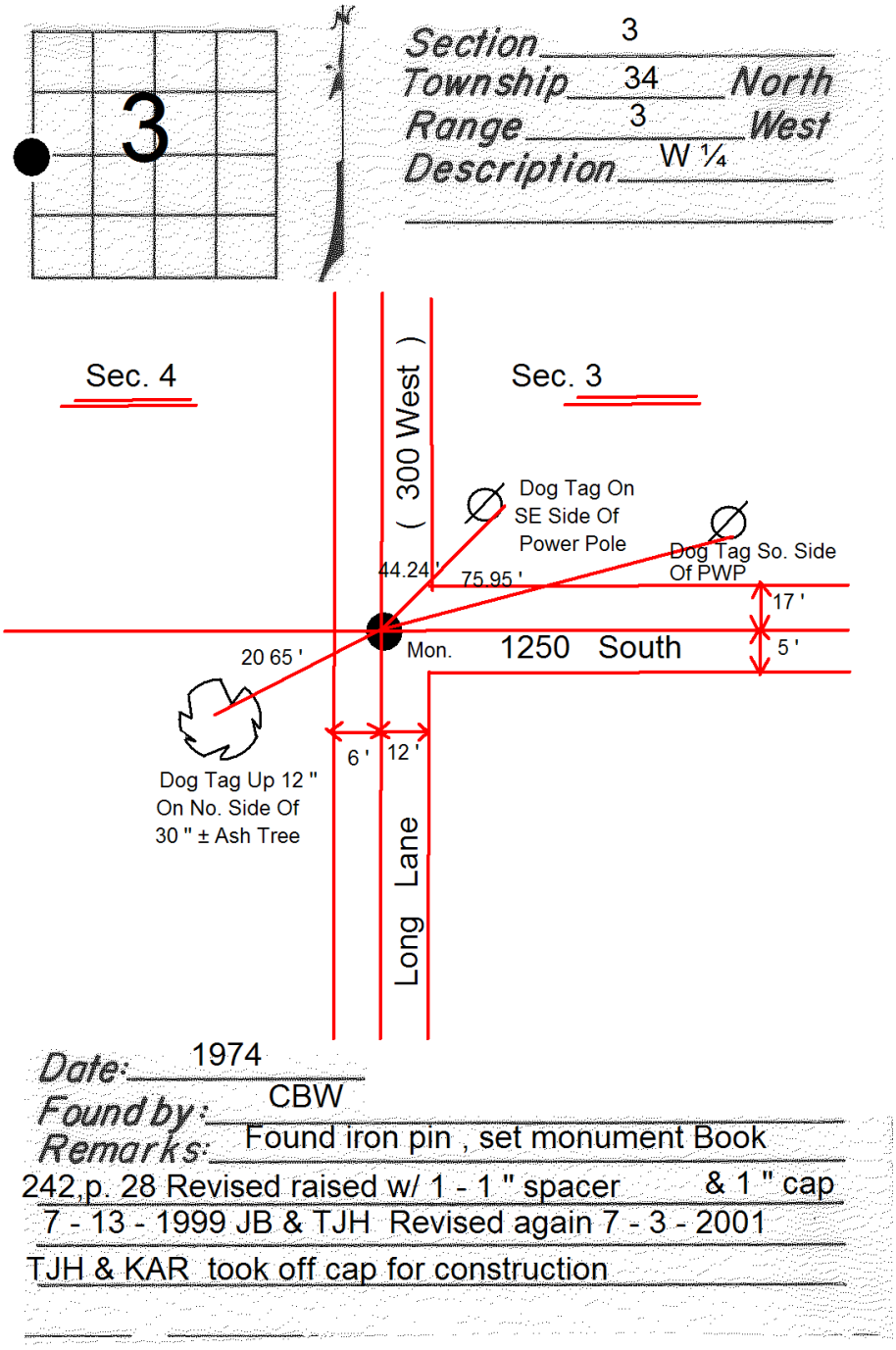

SEE ALSO E ¼ 04-34-3

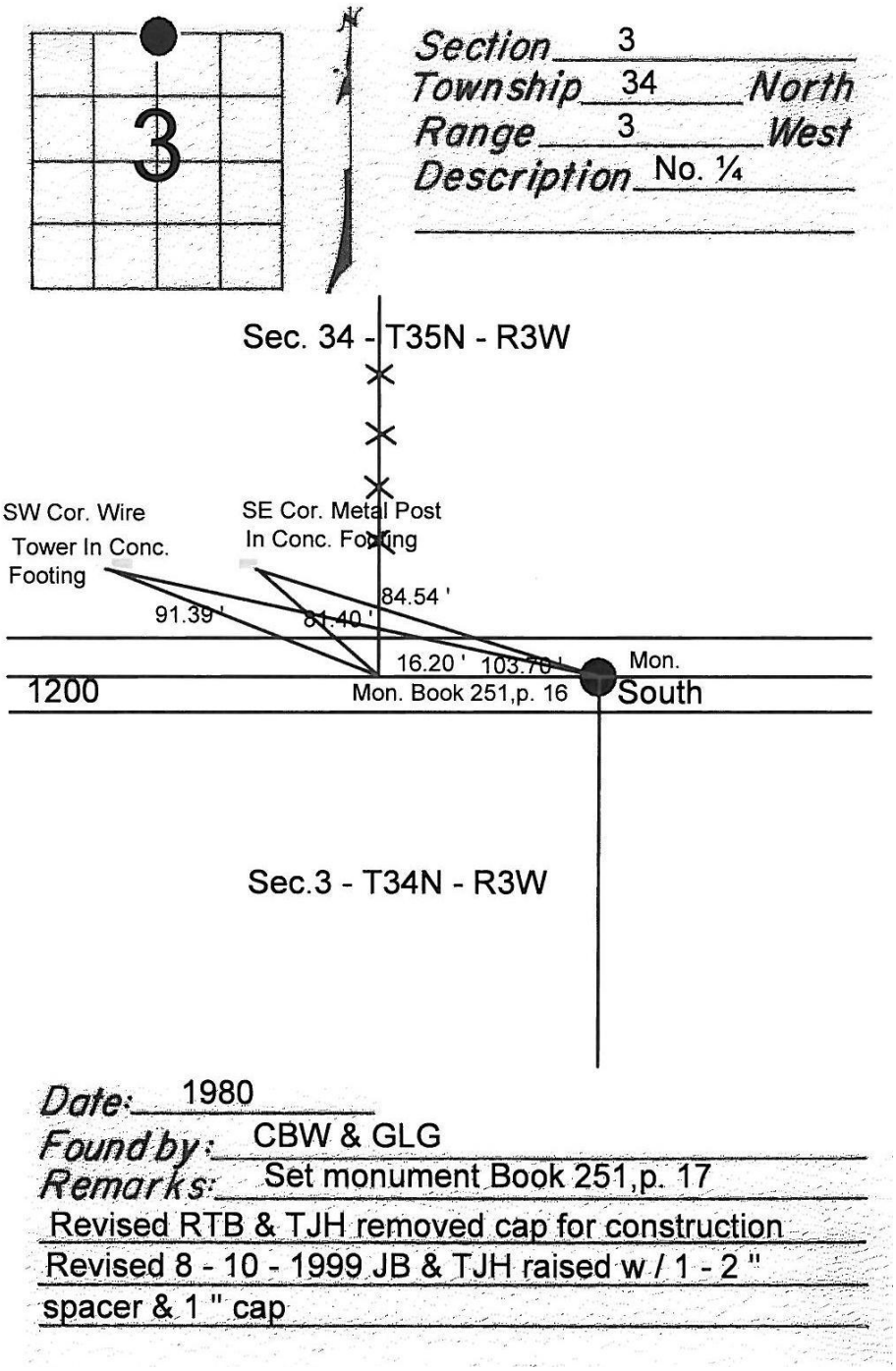

SEE ALSO S ¼ 34-35-3

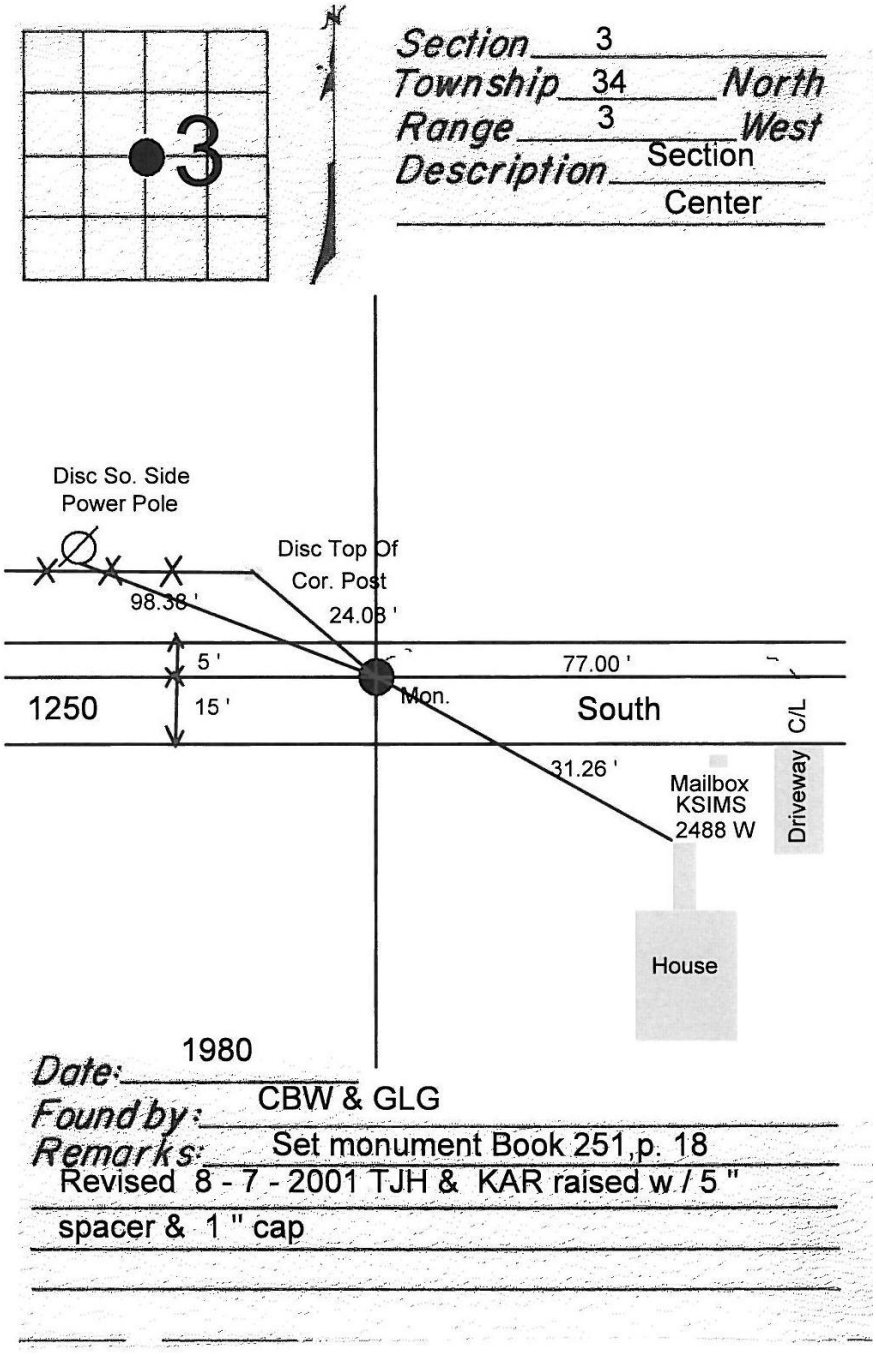
3
Section 3
Township 34 North
Range 3 West
Description Section
Center
Disc So. Side
Power Pole
Disc Top Of
Cor. Post
98.38 '
24.08 '
5 '
15 '
77.00 '
1250
Mon.
South
C/L
31.26 '
Mailbox
KSIMS
2488 W
Driveway
House
Date: 1980
Found by: CBW & GLG
Remarks: Set monument Book 251,p. 18
Revised 8 - 7 - 2001 TJH & KAR raised w / 5 "
spacer & 1 " cap

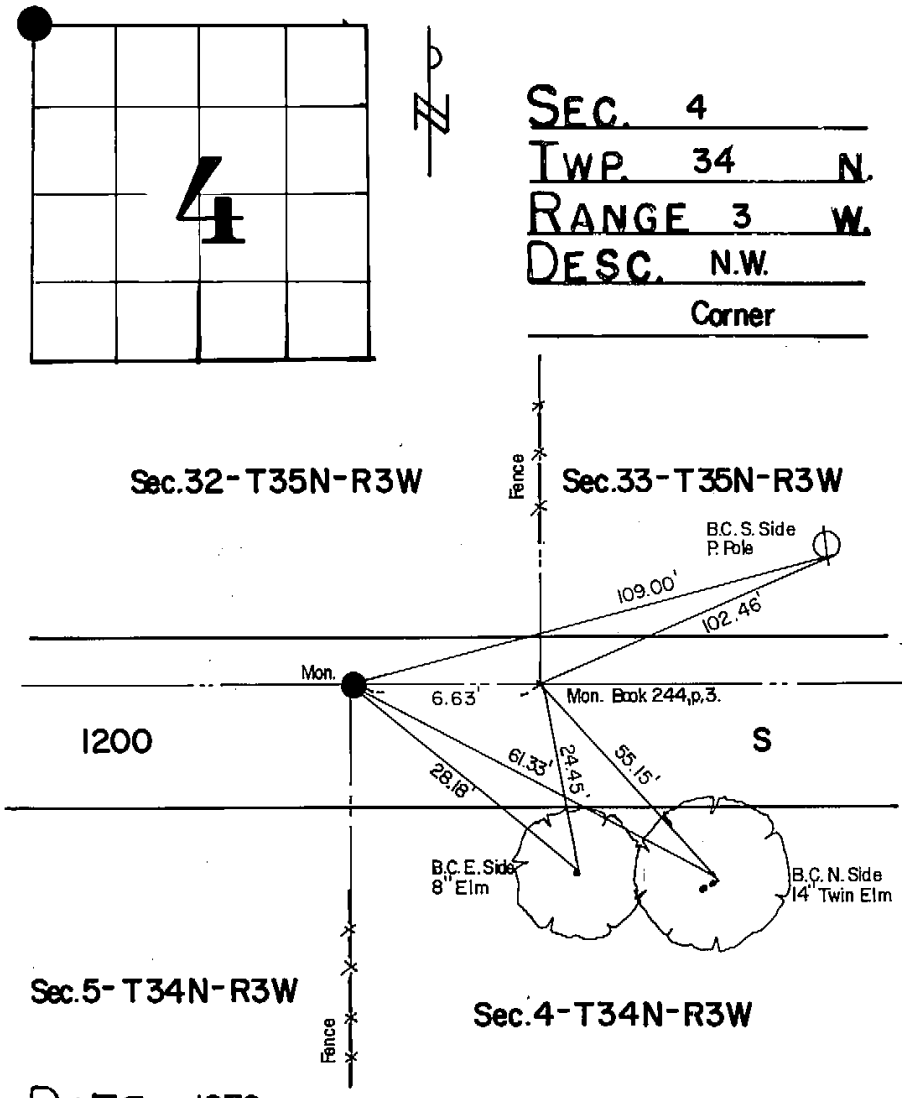

SEE ALSO NE ¼ 05-34-3
SW ¼ 33-35-3
SE ¼ 32-35-3

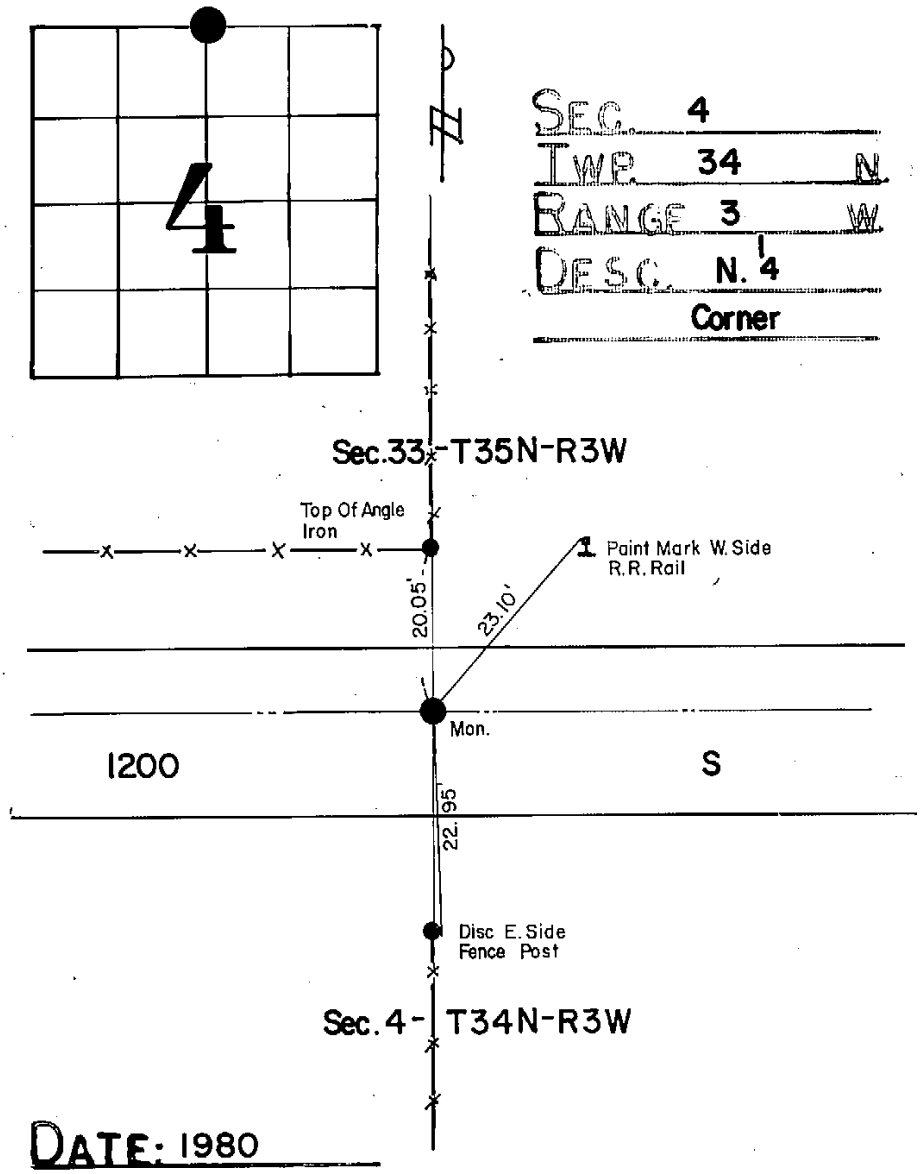

SEE ALSO S ¼ 33-35-3

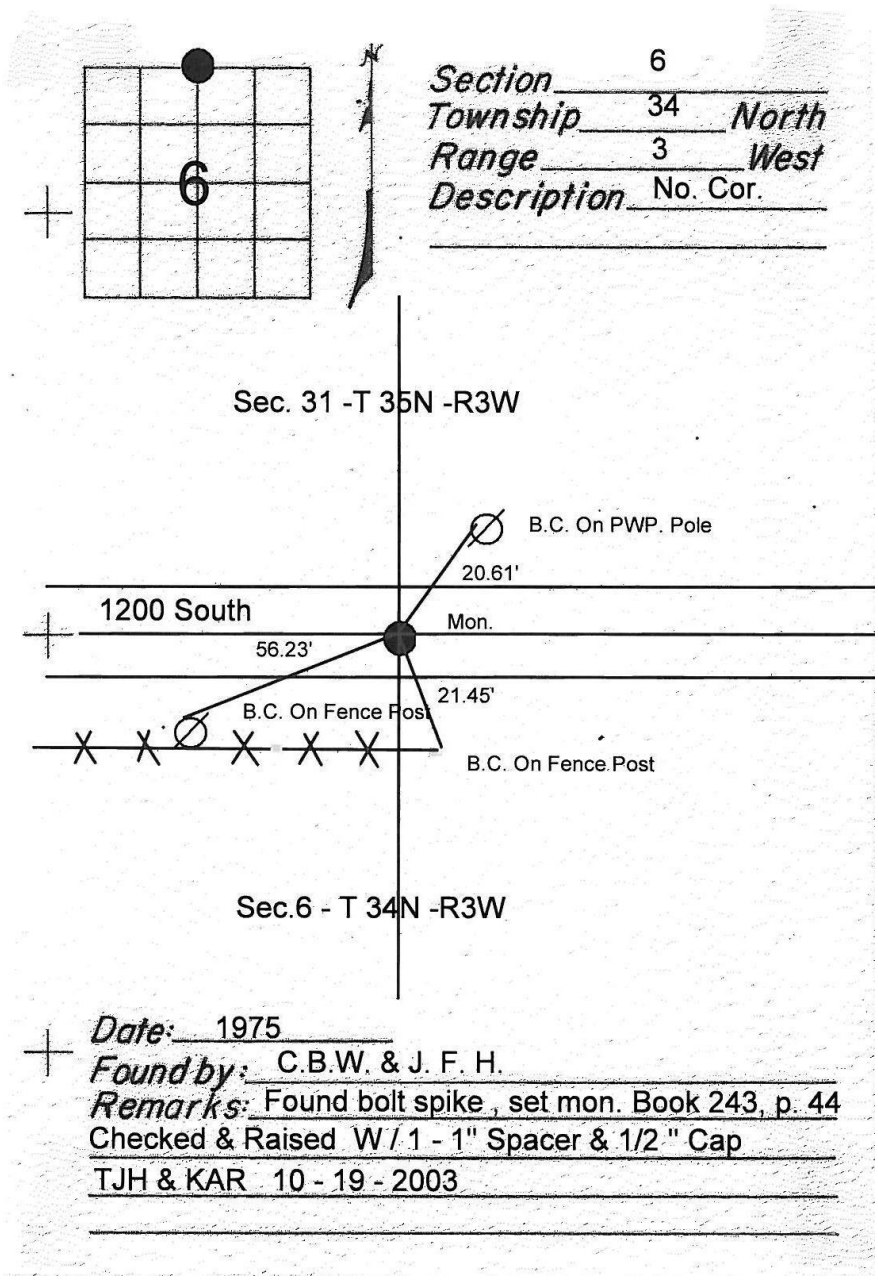

SEE ALSO S ¼ 31-35-3

LAPORTE COUNTY SECTION CORNER *SHEET 0112*

DATE: NOV 2010
CREW: TJH & KAR

NORTHWEST CORNER OF SECTION 06–34–03
NORTHEAST CORNER OF SECTION 01–34–04
SOUTHWEST CORNER OF SECTION 31–35–03
SOUTHEAST CORNER OF SECTION 36–35–04

TOWNSHIP 35 N.
RANGE 4 NW.
CLINTON TOWNSHIP
LAPORTE COUNTY, INDIANA

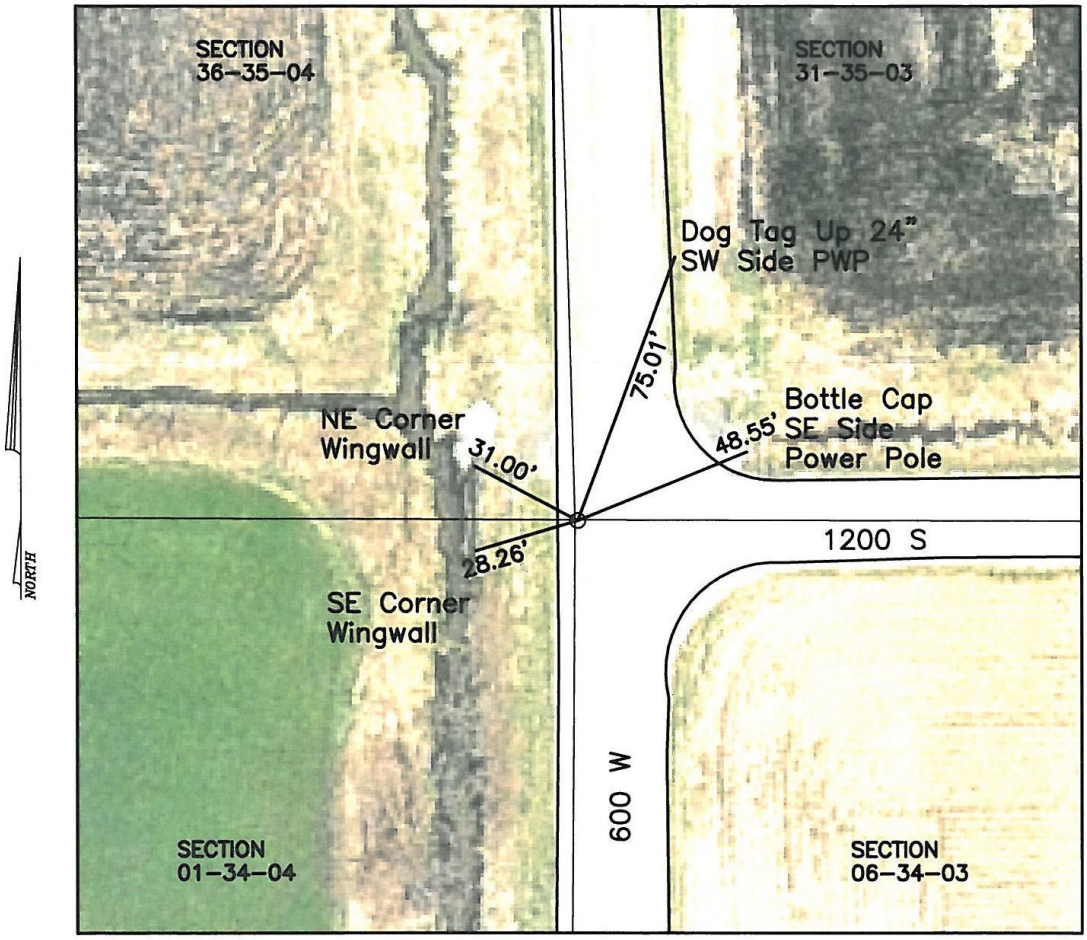

HISTORICAL NOTES:
1980 CBW –Referenced monument, Book 243, p.10
05–27–1998 RTB&TJH –Found iron rod down 14"+/– in monument box,
Set C.I. Monument over rod in box; 1–12" spacer, 1–1" spacer
04–07–1999 JB&TJH– Raised Monument 1–1" spacer, 1/2" cap

LAPORTE COUNTY SURVEYOR

555 MICHIGAN AVE. SUITE 104, LAPORTE, INDIANA 46350
PHONE 219–326–6808 EXT. 2225
Fax (219) 362–9804 Email SURVEYORGROUP@LAPORTECOUNTY.ORG

Scale: 1"=40'	Date: 12/02/11	Drawn By: KAR	Chk'd By: _____

LAPORTE COUNTY SECTION CORNER *SHEET 0113*

DATE: NOV 2010
CREW: TJH & KAR

WEST CORNER OF SECTION 06–34–03
EAST CORNER OF SECTION 01–34–04

TOWNSHIP 34 N.
RANGE 4 NW.
CASS TOWNSHIP
LAPORTE COUNTY, INDIANA

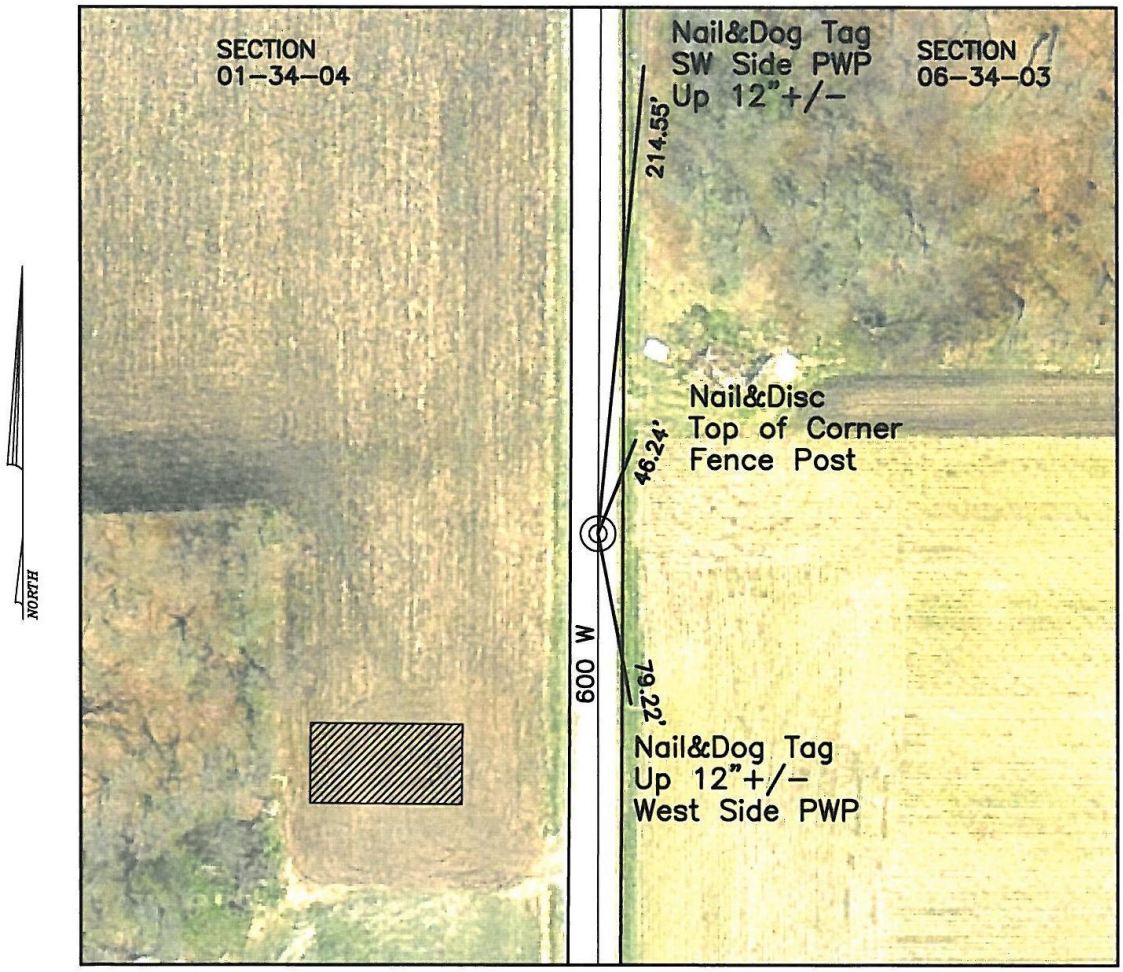

HISTORICAL NOTES:
1979 CBW&WCK –Set monument, Book 250, p.16
5–14–1998 RTB&TJH –added 2" spacer; 4–7–1999 JB&TJH –Raised w/2–2" spacers, 1/2" cap
May 2009 TJH&KAR –Found broken monument. Raised w/1–1" spacer, 1" cap, rewitnessed
July 2009 TJH&KAR –took 1" cap off for construction
August 2011 TJH –Raised w/1" cap

LAPORTE COUNTY SURVEYOR

555 MICHIGAN AVE. SUITE 104, LAPORTE, INDIANA 46350
PHONE 219–326–6808 EXT. 2225
Fax (219) 362–9804 Email SURVEYORGROUP@LAPORTECOUNTY.ORG

Scale: 1"=40'	Date: 12/06/11	Drawn By: KAR	Chk'd By: _____

LAPORTE COUNTY SECTION CORNER *SHEET 0114*

DATE: NOV 2010
CREW: TJH & KAR

NORTHWEST CORNER OF SECTION 07–34–03
NORTHEAST CORNER OF SECTION 12–34–04
SOUTHWEST CORNER OF SECTION 06–34–03
SOUTHEAST CORNER OF SECTION 01–34–04

TOWNSHIP 34 N.
RANGE 4 NW.
CASS TOWNSHIP
LAPORTE COUNTY, INDIANA

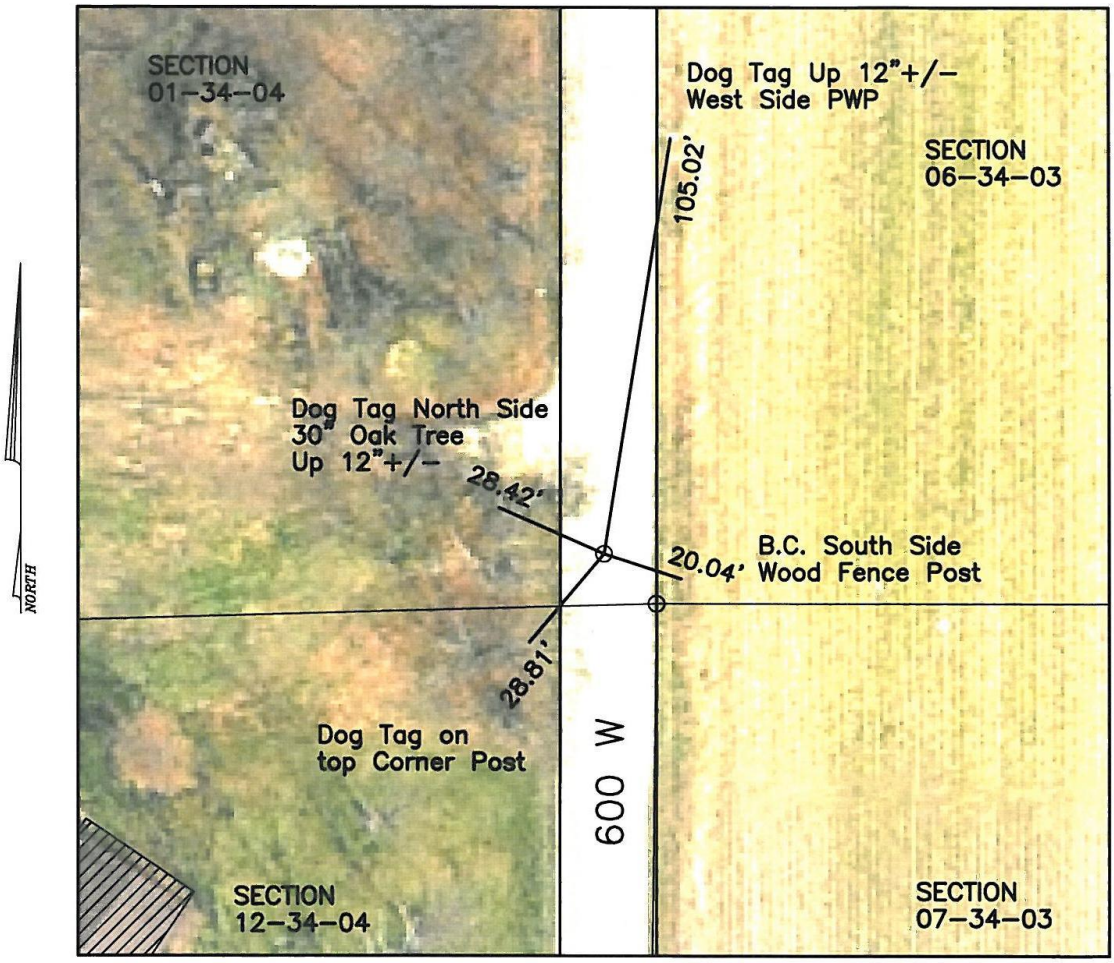

HISTORICAL NOTES:
1974 CBW&JML –Found R/R Spike, set monument, Book 242, p.19
5–14–1998 RTB&TJH –added 1" spacer
July 2009 TJH&KAR –took off 1" cap for construction; AUG 2011 TJH –Raised w/1" spacer

LAPORTE COUNTY SURVEYOR

555 MICHIGAN AVE. SUITE 104, LAPORTE, INDIANA 46350
PHONE 219–326–6808 EXT. 2225
Fax (219) 362–9804 Email SURVEYORGROUP@LAPORTECOUNTY.ORG

Scale: 1"=40'	Date: 12/12/11	Drawn By: KAR	Chk'd By: ____

LAPORTE COUNTY SECTION CORNER *SHEET 0115*

DATE: NOV 2010
CREW: TJH & KAR

WEST CORNER OF SECTION 07–34–03
EAST CORNER OF SECTION 12–34–04

TOWNSHIP 34 N.
RANGE 4 NW.
CASS TOWNSHIP
LAPORTE COUNTY, INDIANA

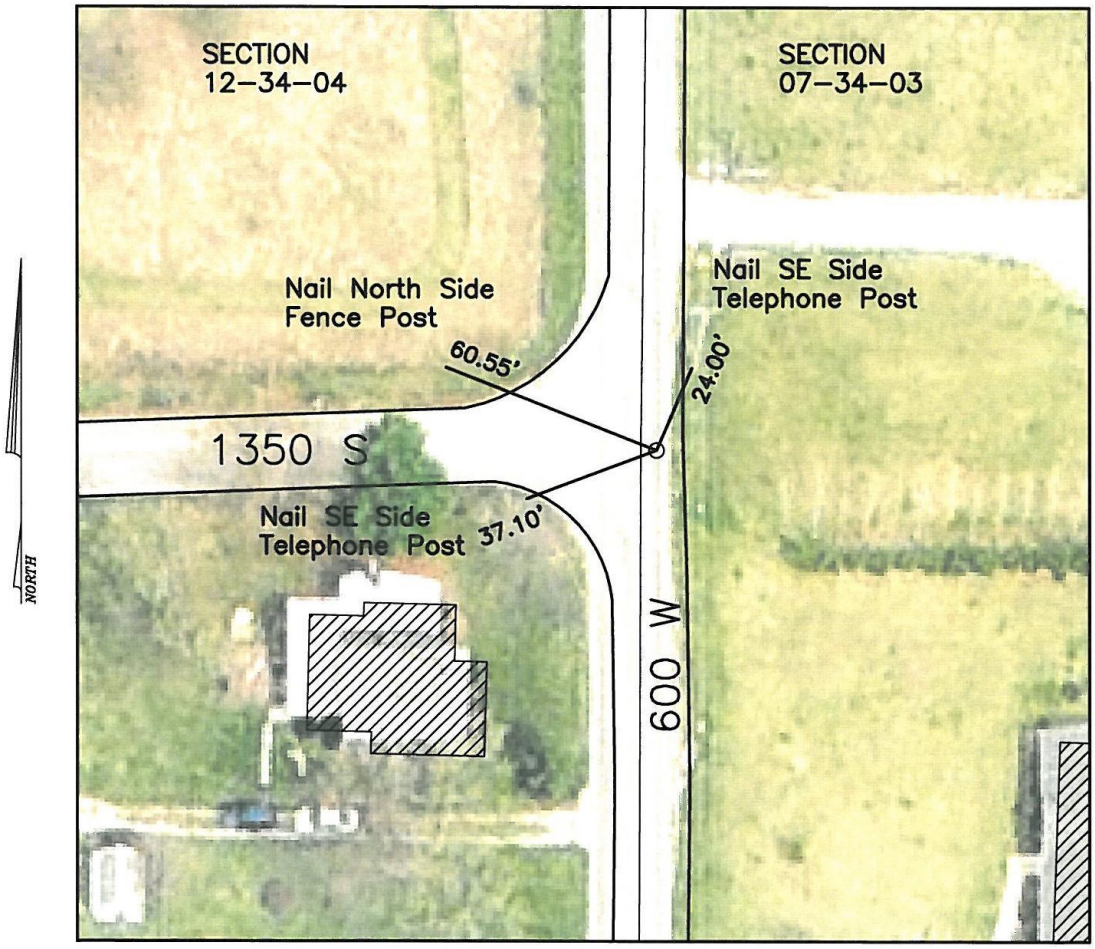

HISTORICAL NOTES:
04–01–1975 JML&WCK –Found R/R Spike, Set Monument, Book 242, p.64
November 2010 TJH&KAR –Checked

LAPORTE COUNTY SURVEYOR

555 MICHIGAN AVE. SUITE 104, LAPORTE, INDIANA 46350
PHONE 219–326–6808 EXT. 2225
Fax (219) 362–9804 Email SURVEYORGROUP@LAPORTECOUNTY.ORG

Scale: 1"=40'	Date: 12/09/11	Drawn By: KAR	Chk'd By: ____

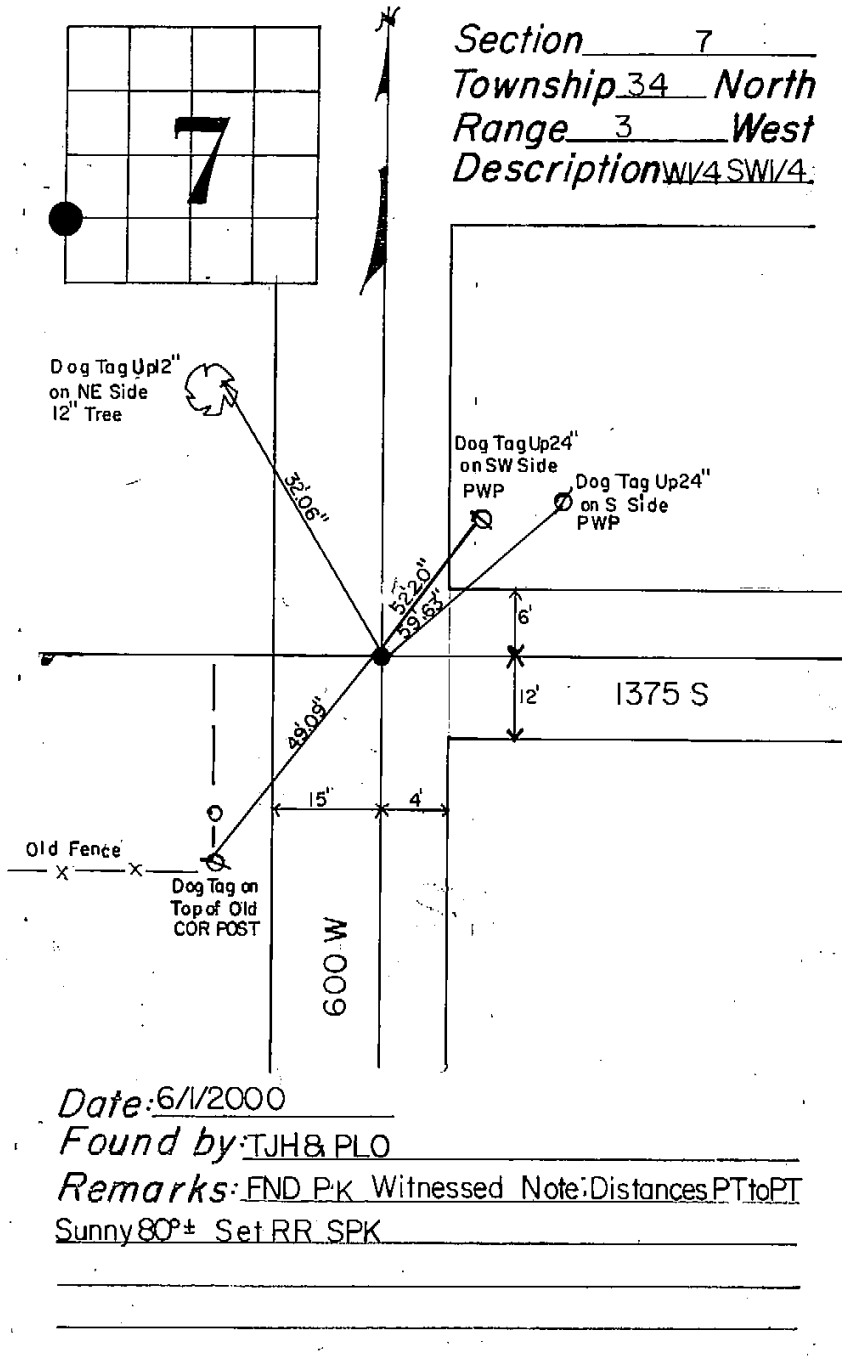

SEE ALSO E ¼ of the SE ¼ 12-34-4

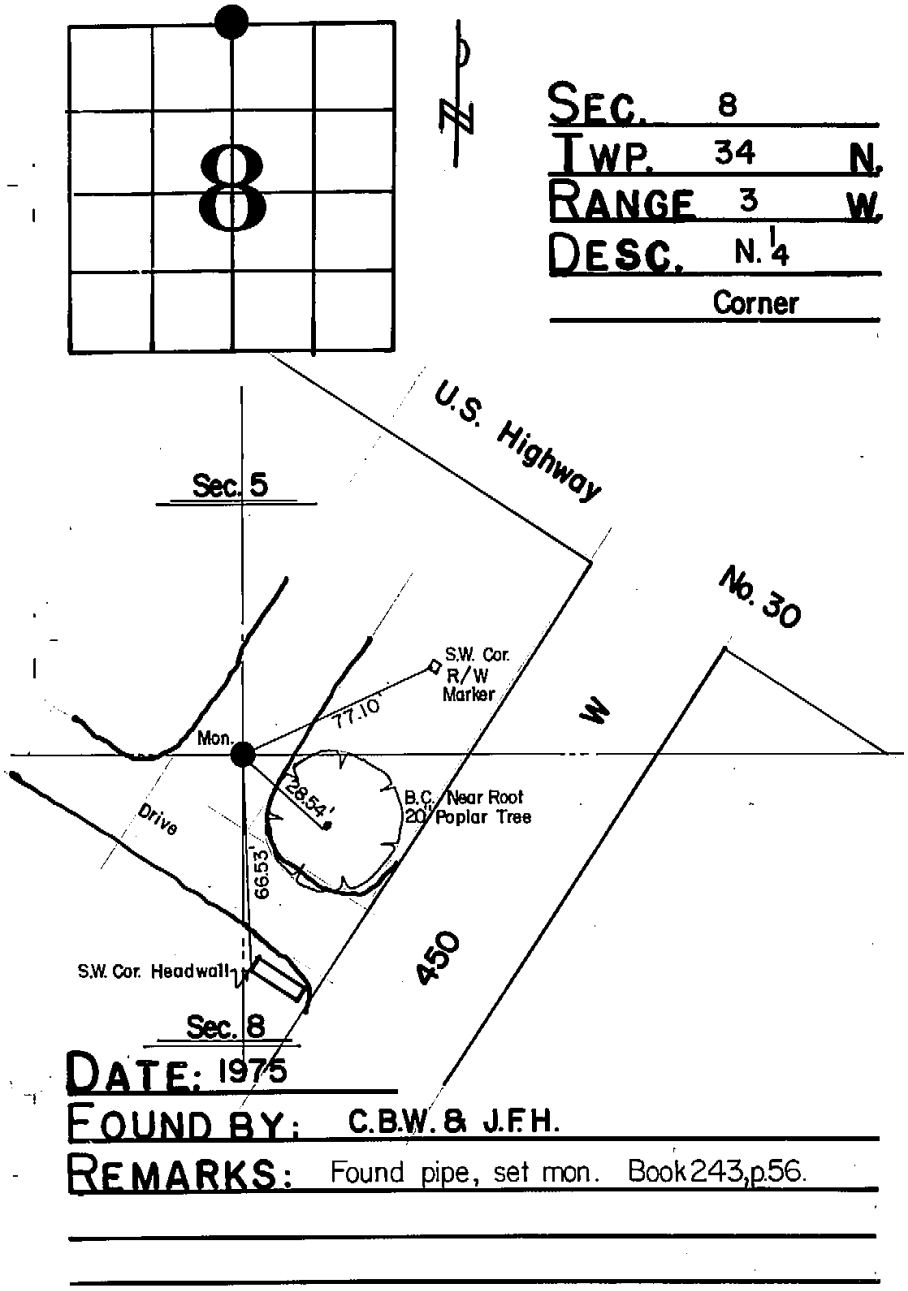

SEE ALSO S ¼ 05-34-3

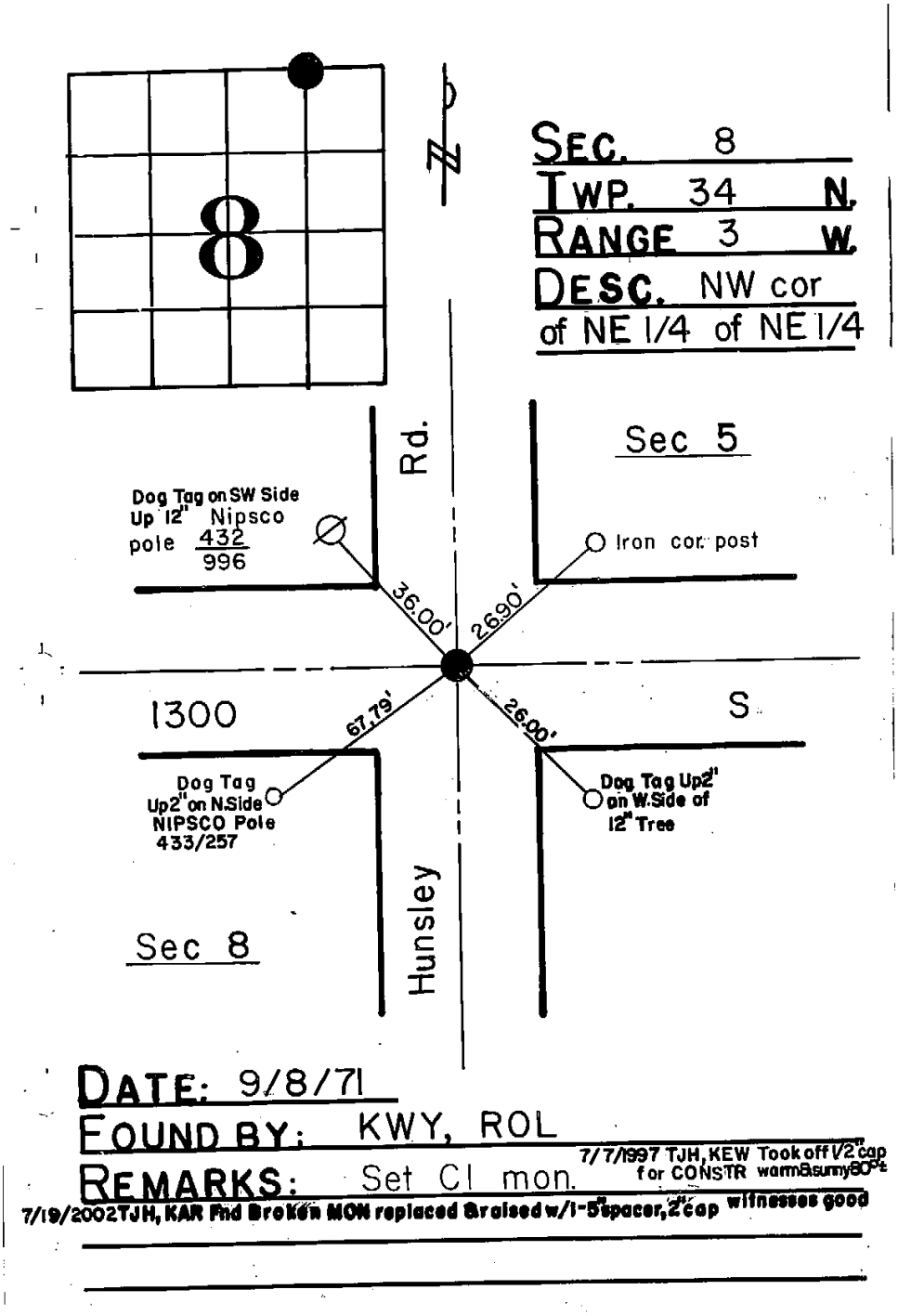

SEE ALSO SW ¼ of the SE ¼ of the SE ¼ 05-34-3

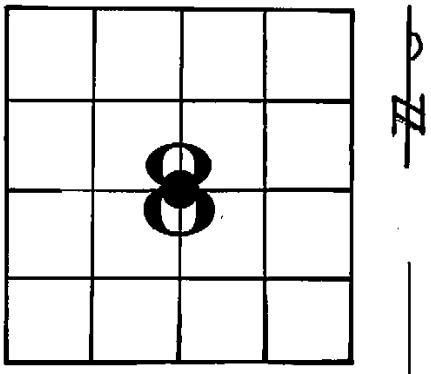

SEC. 8
TWP. 34 N.
RANGE 3 W.
DESC. Center

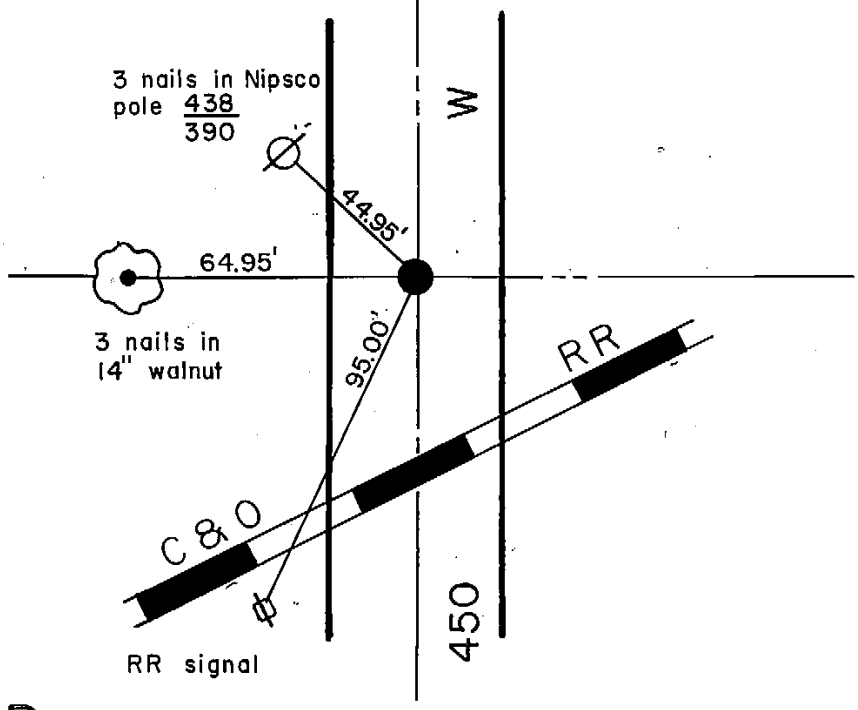

DATE: 9/8/71
FOUND BY: KWY, ROL
REMARKS: Set C1 mon.

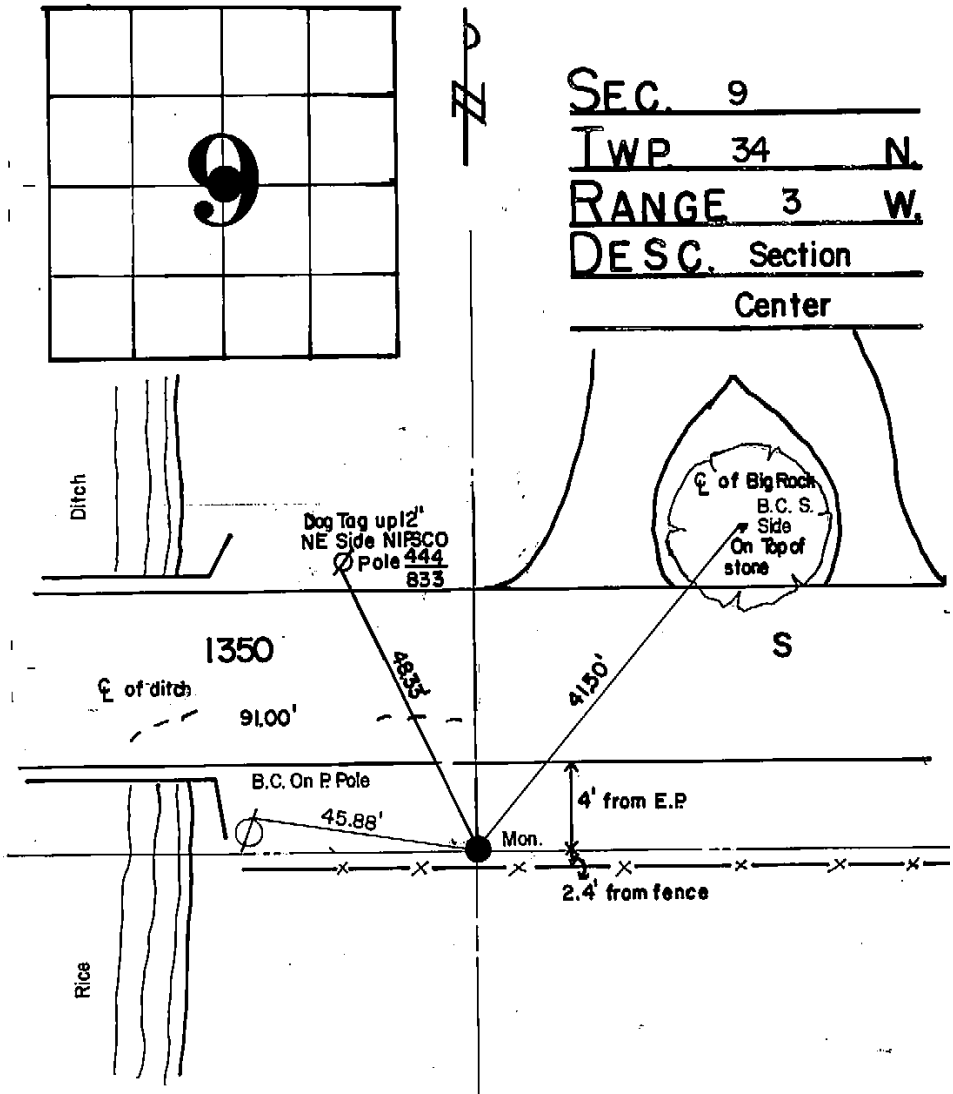

SEC. 9
TWP 34 N.
RANGE 3 W.
DESC. Section
Center

DATE: 1975
FOUND BY: C.B.W. & J.F.H.
REMARKS: Book 242, p. 58.
11/26/2001 TJH&KAR found MON off of pavement remeasured distances

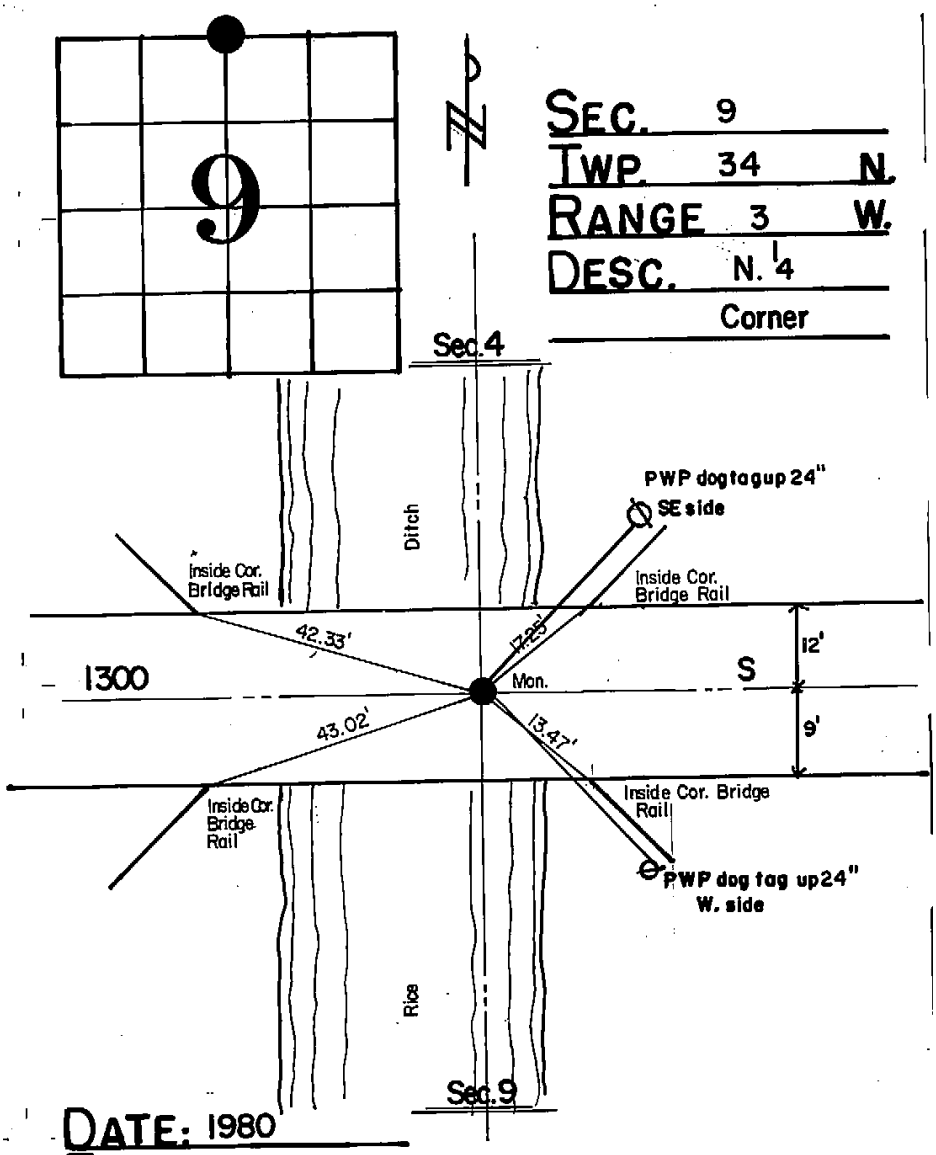

SEE ALSO S ¼ 04-34-3

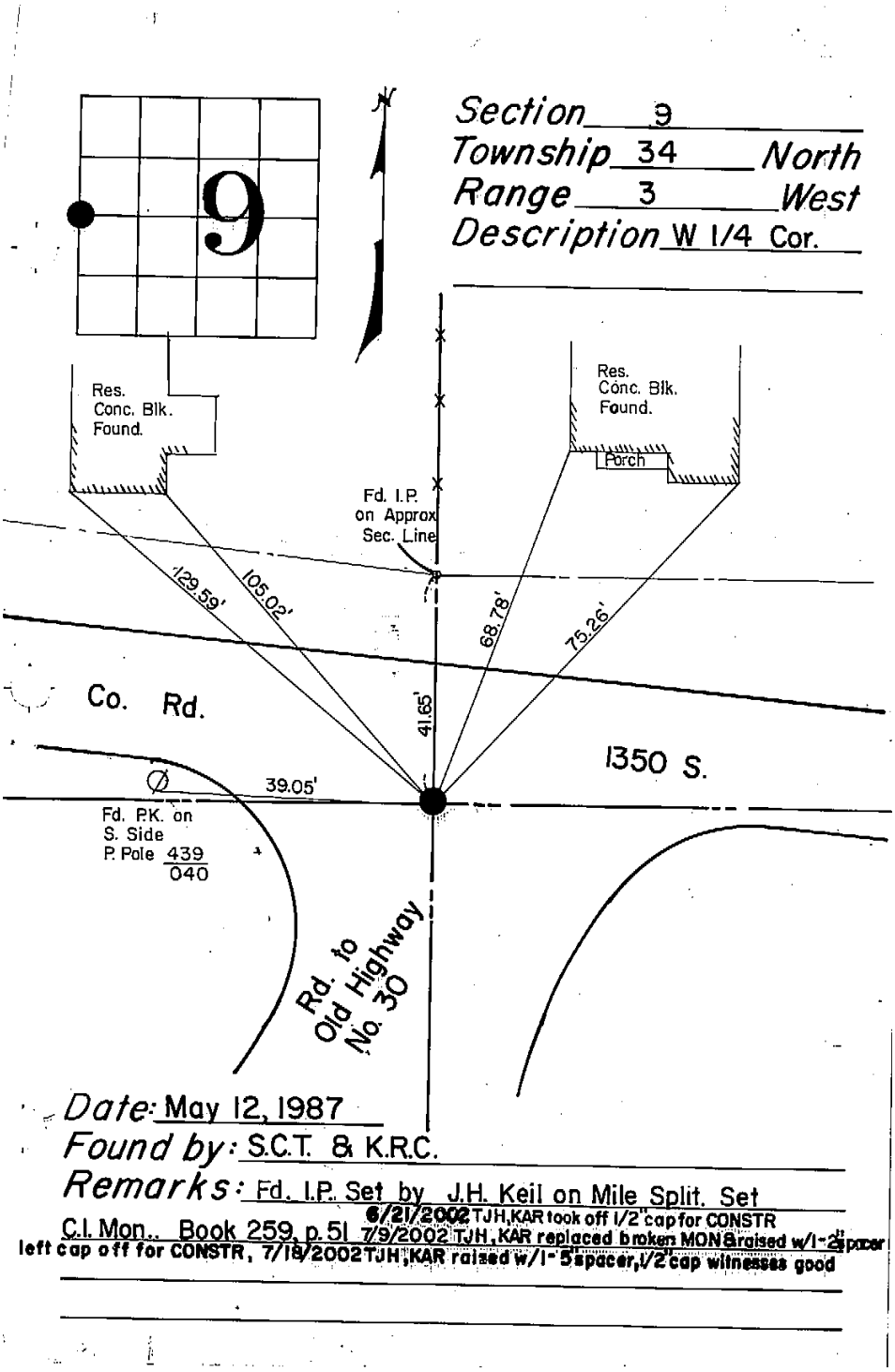

SEE ALSO E ¼ 08-34-3

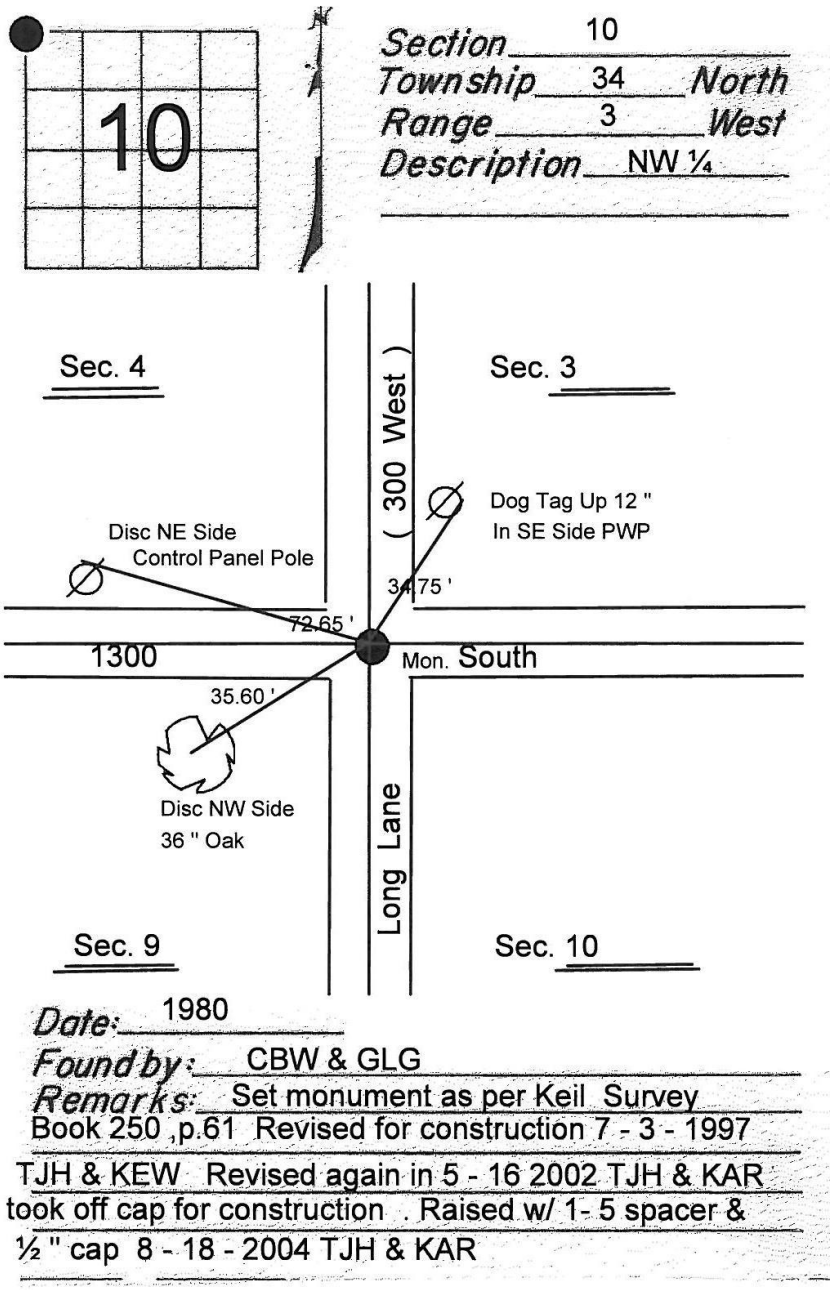

SEE ALSO NE ¼ 09-34-3
SW ¼ 03-34-3
SE ¼ 04-34-3

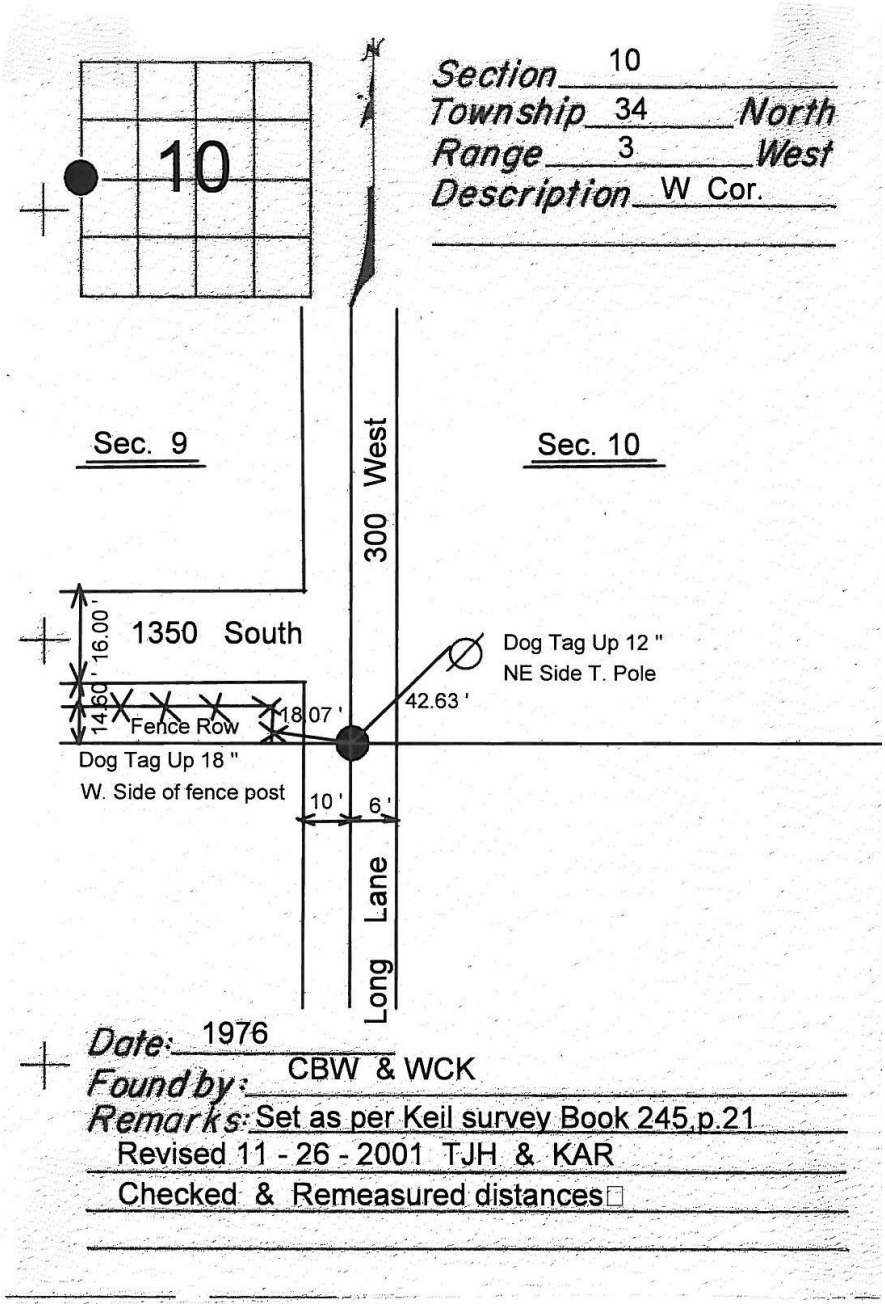

SEE ALSO E ¼ 09-34-3

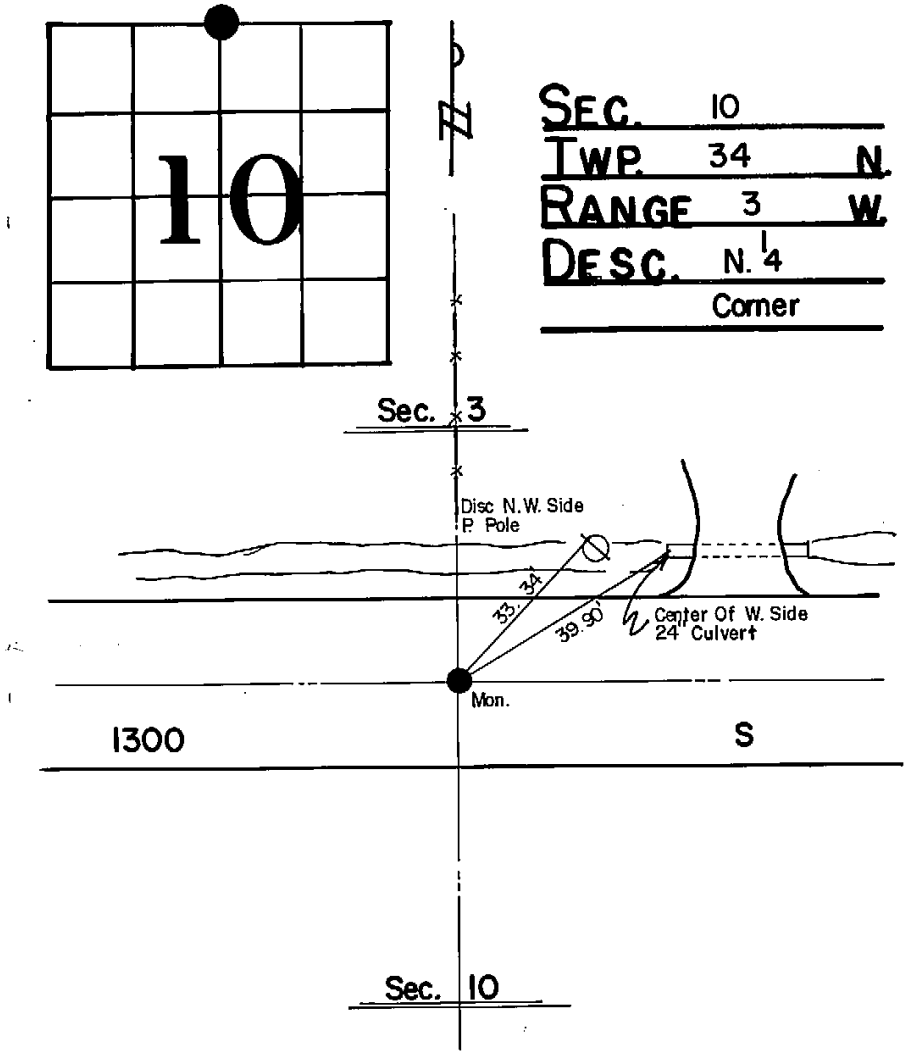

DATE: 1980
FOUND BY: C.B.W. & G.L.G.
REMARKS: Set mon. Book 251, p. 21.

SEE ALSO S ¼ 03-34-3

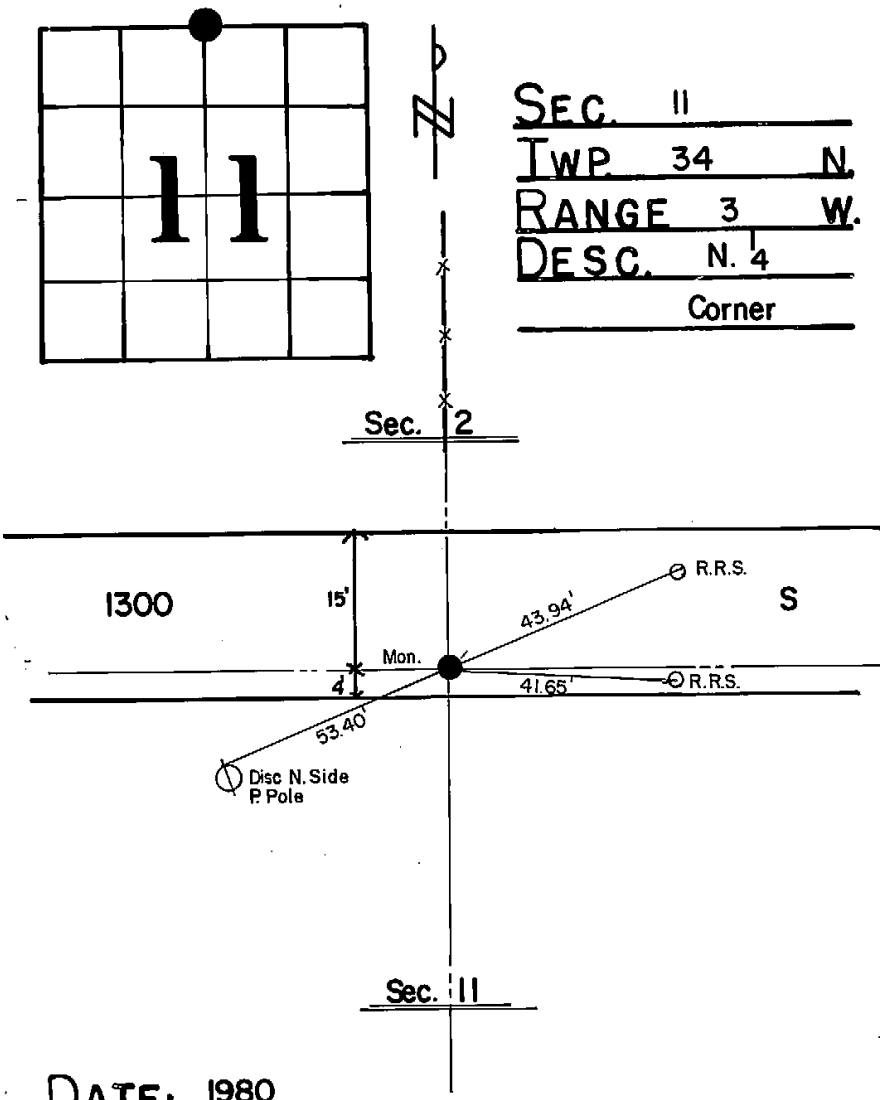

SEE ALSO S ¼ 02-34-3

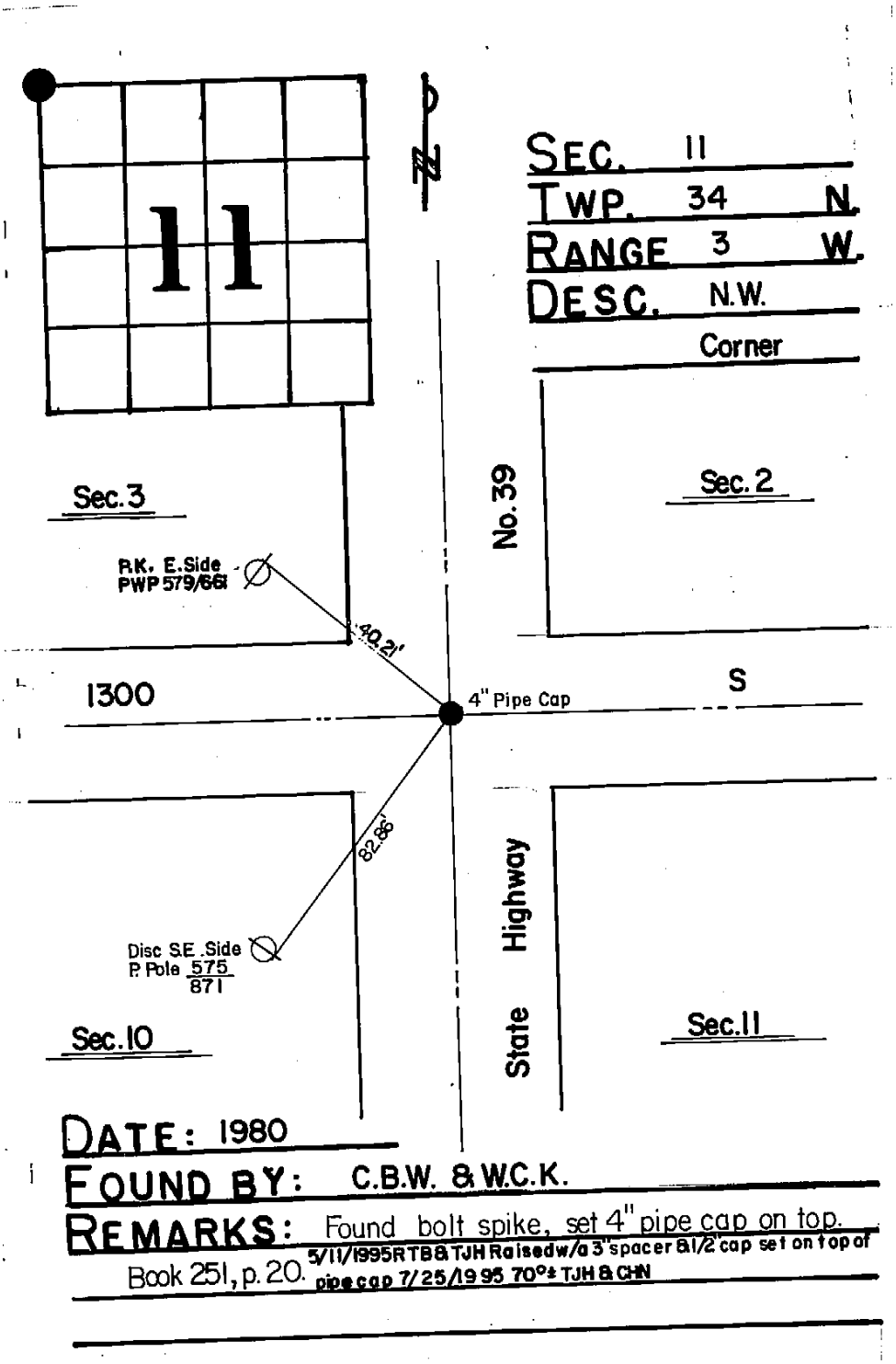

SEE ALSO NE ¼ 10-34-3
SW ¼ 02-34-3
SE ¼ 03-34-3

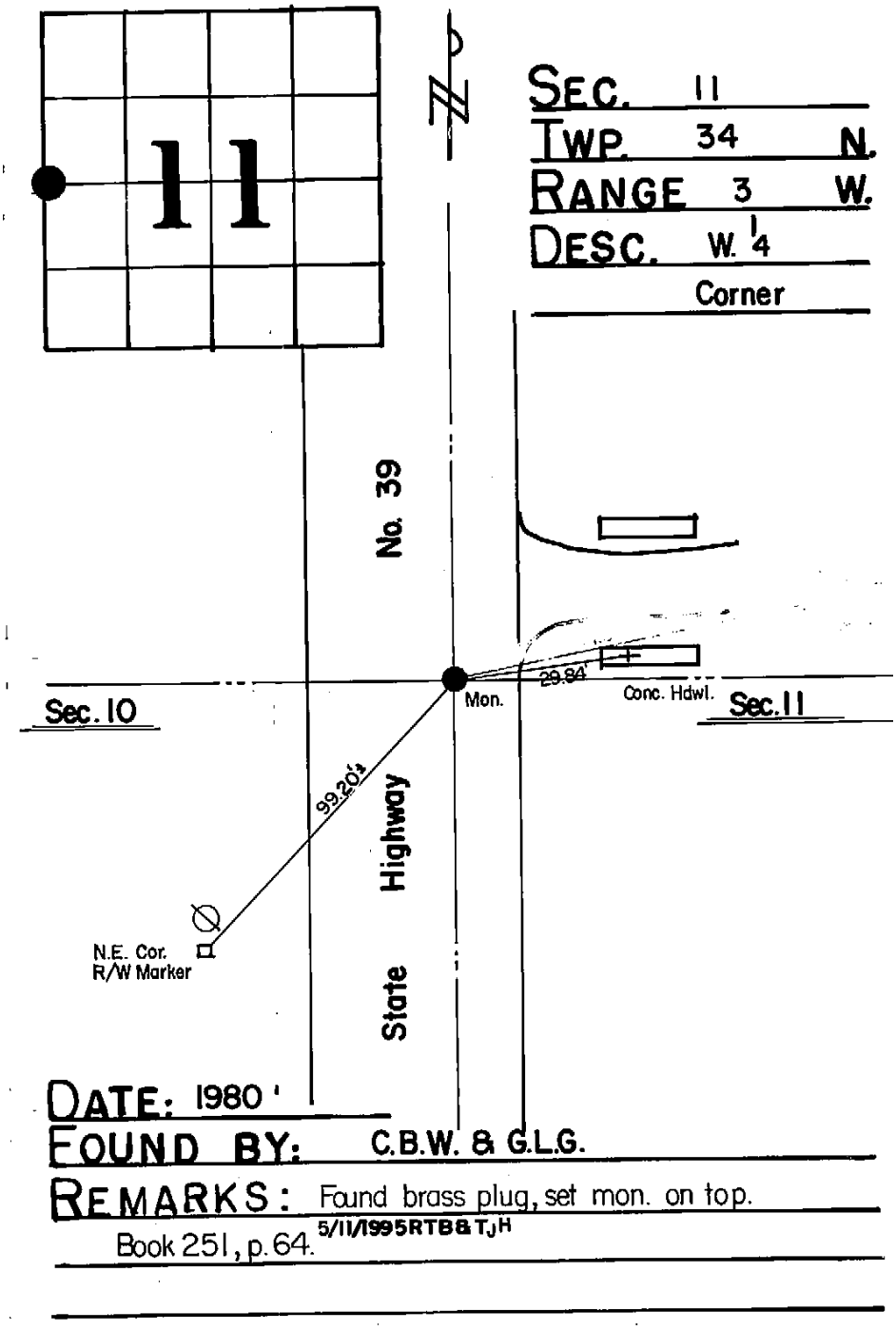

SEE ALSO E ¼ 10-34-3

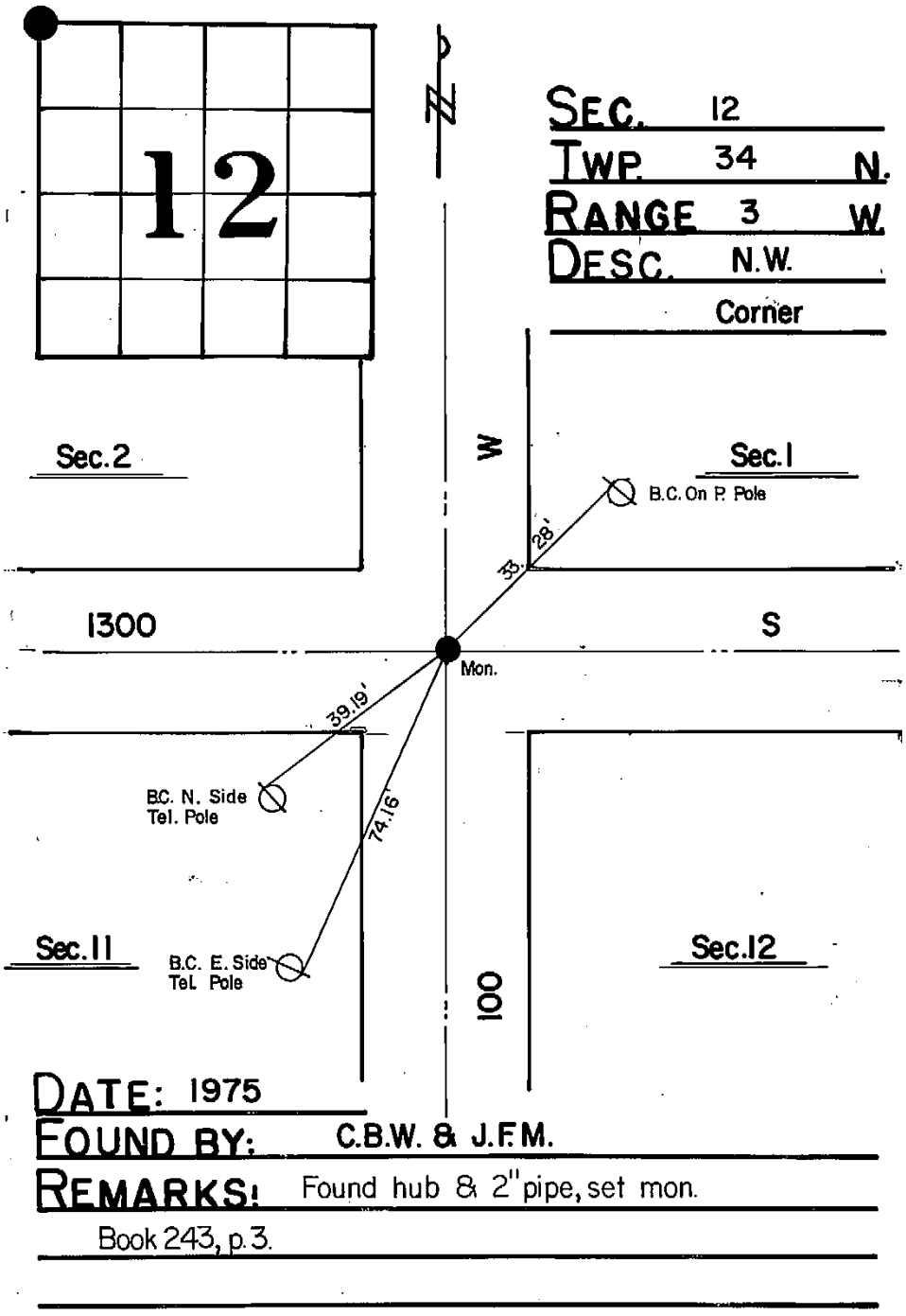

SEE ALSO NE ¼ 11-34-3
SE ¼ 02-34-3
SW ¼ 01-34-3

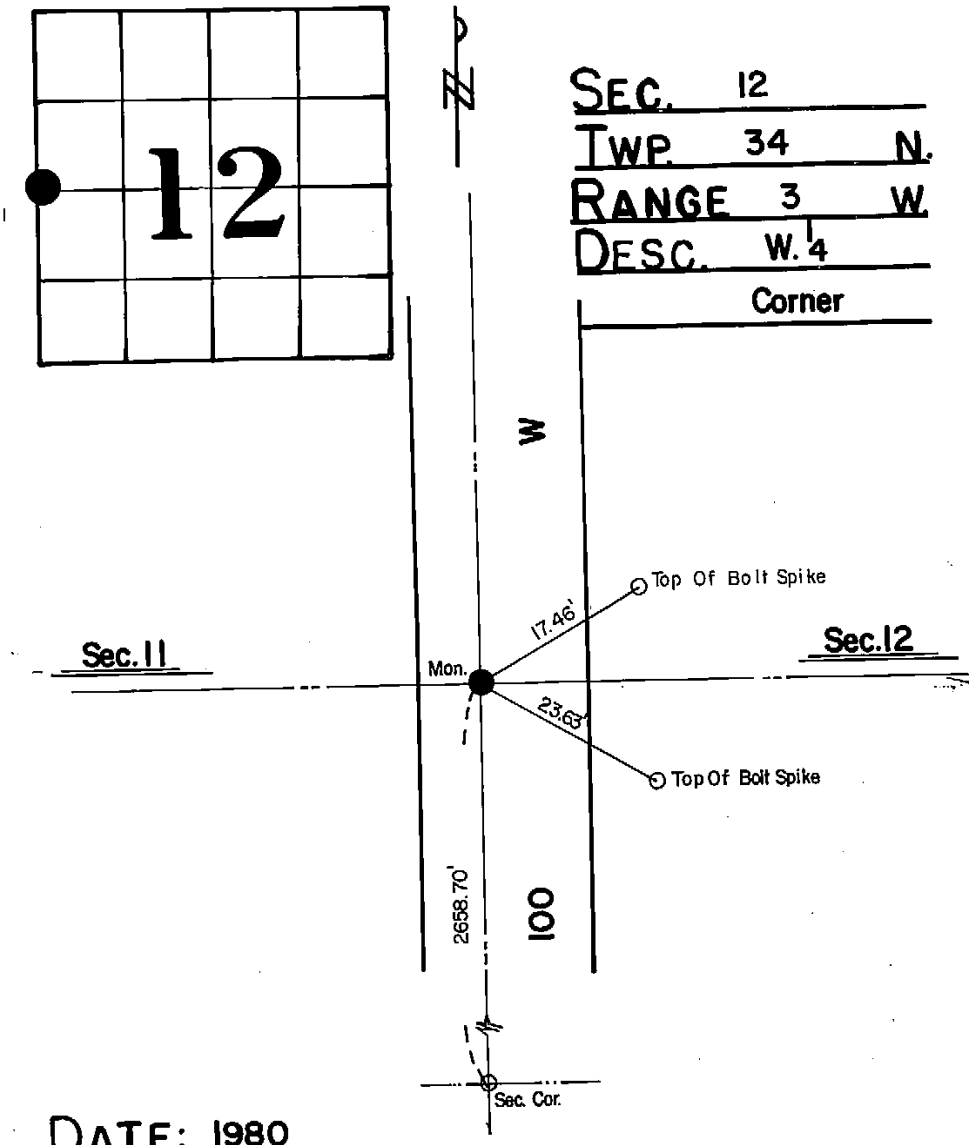

DATE: 1980

FOUND BY: C.B.W. & G.L.G.

REMARKS: Found 2" Pipe in field tile, set mon. as per P.F. 2349. Book 251, p.27.

SEE ALSO E ¼ 11-34-3

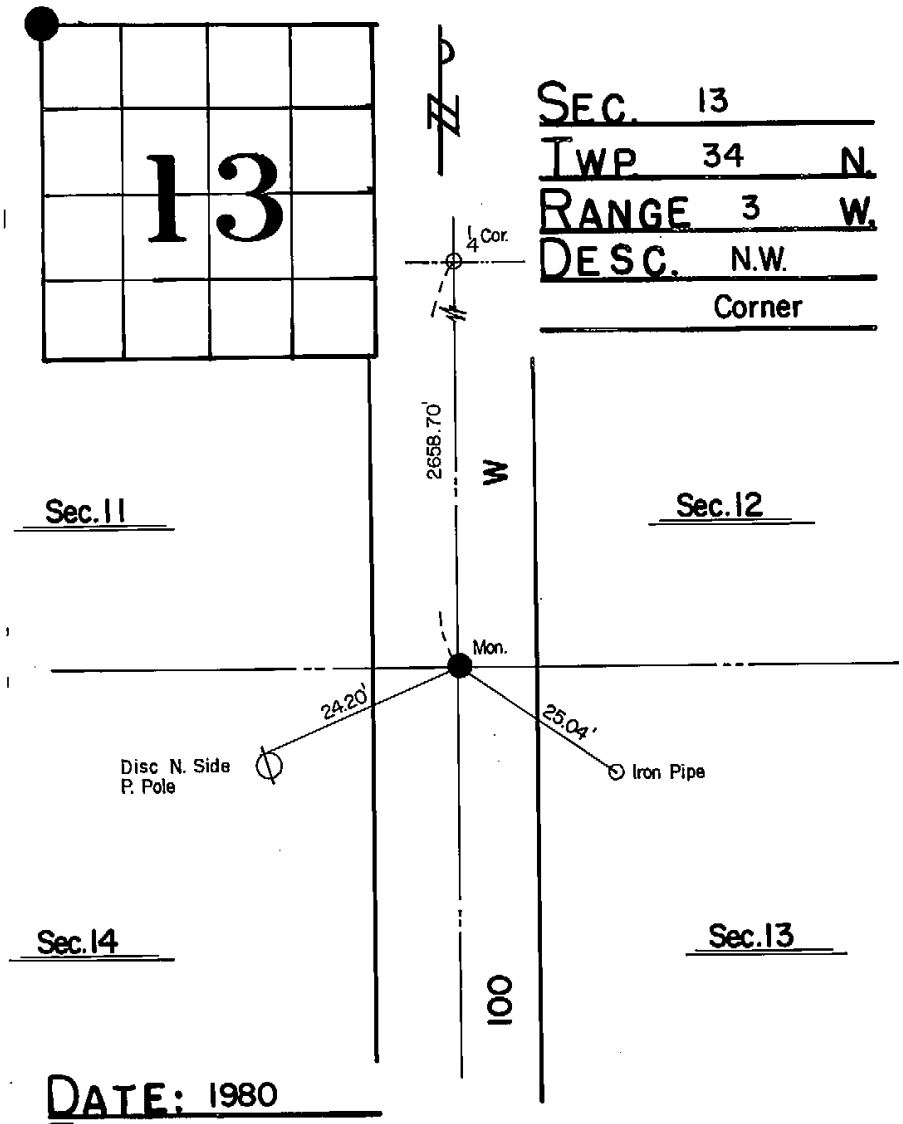

SEE ALSO NE ¼ 14-34-3
SW ¼ 12-34-3
SE ¼ 11-34-3

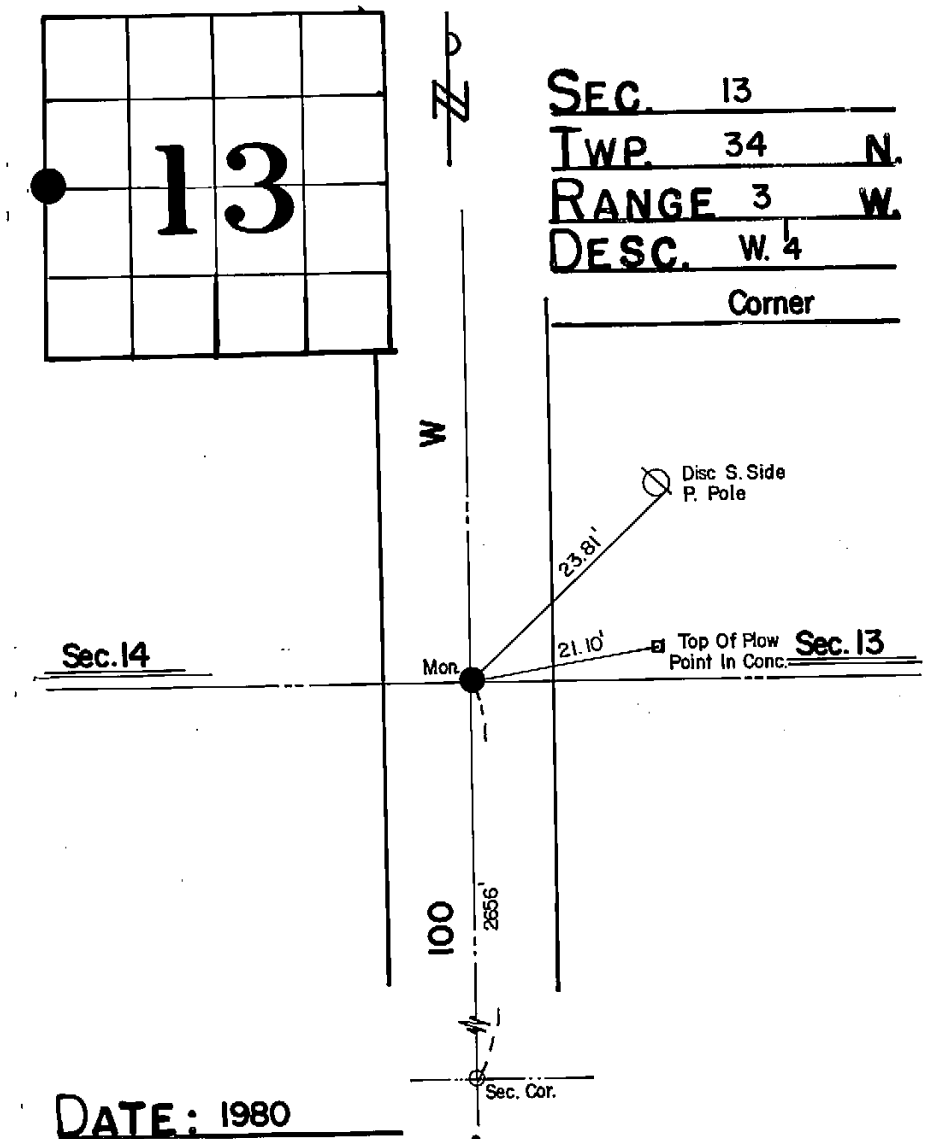

SEE ALSO E ¼ 14-34-3

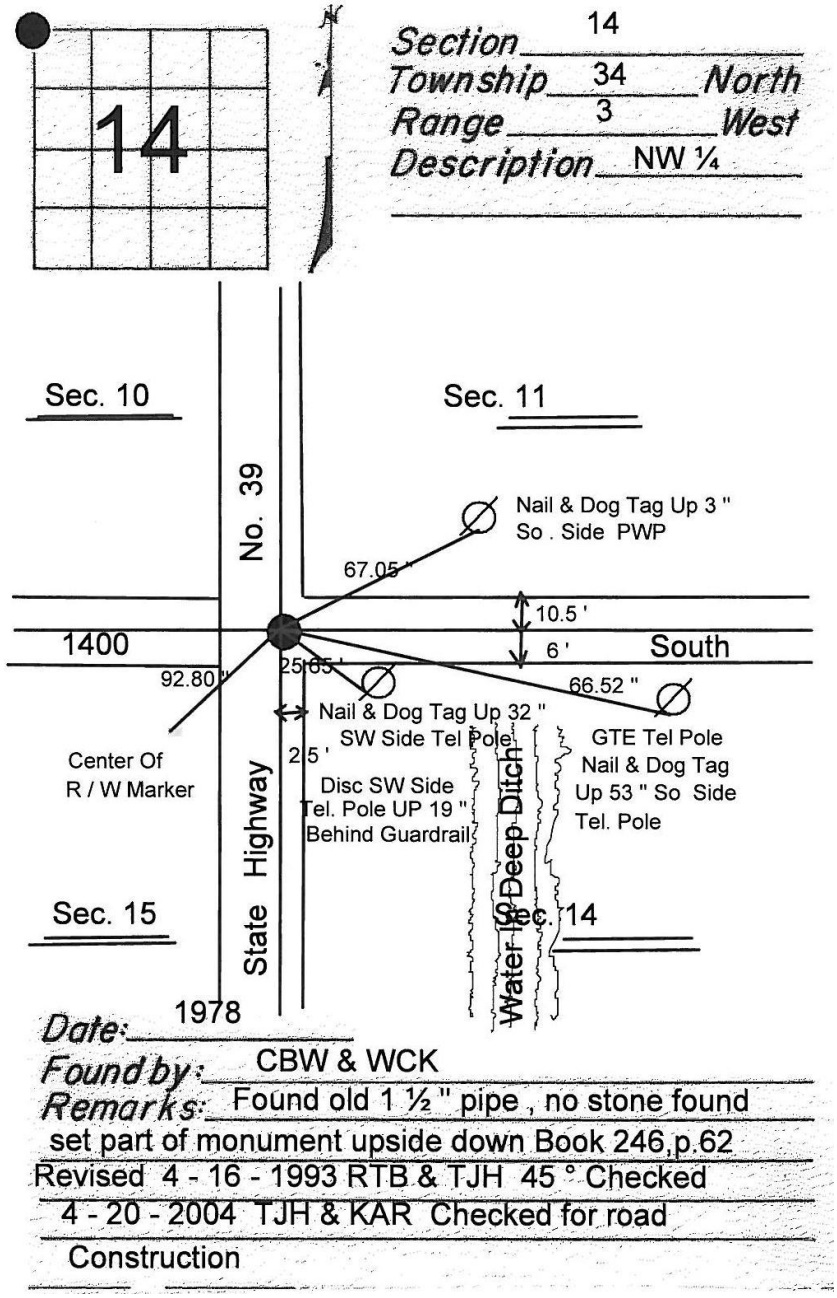

SEE ALSO NE ¼ 15-34-3
SE ¼ 10-34-3
SW ¼ 11-34-3

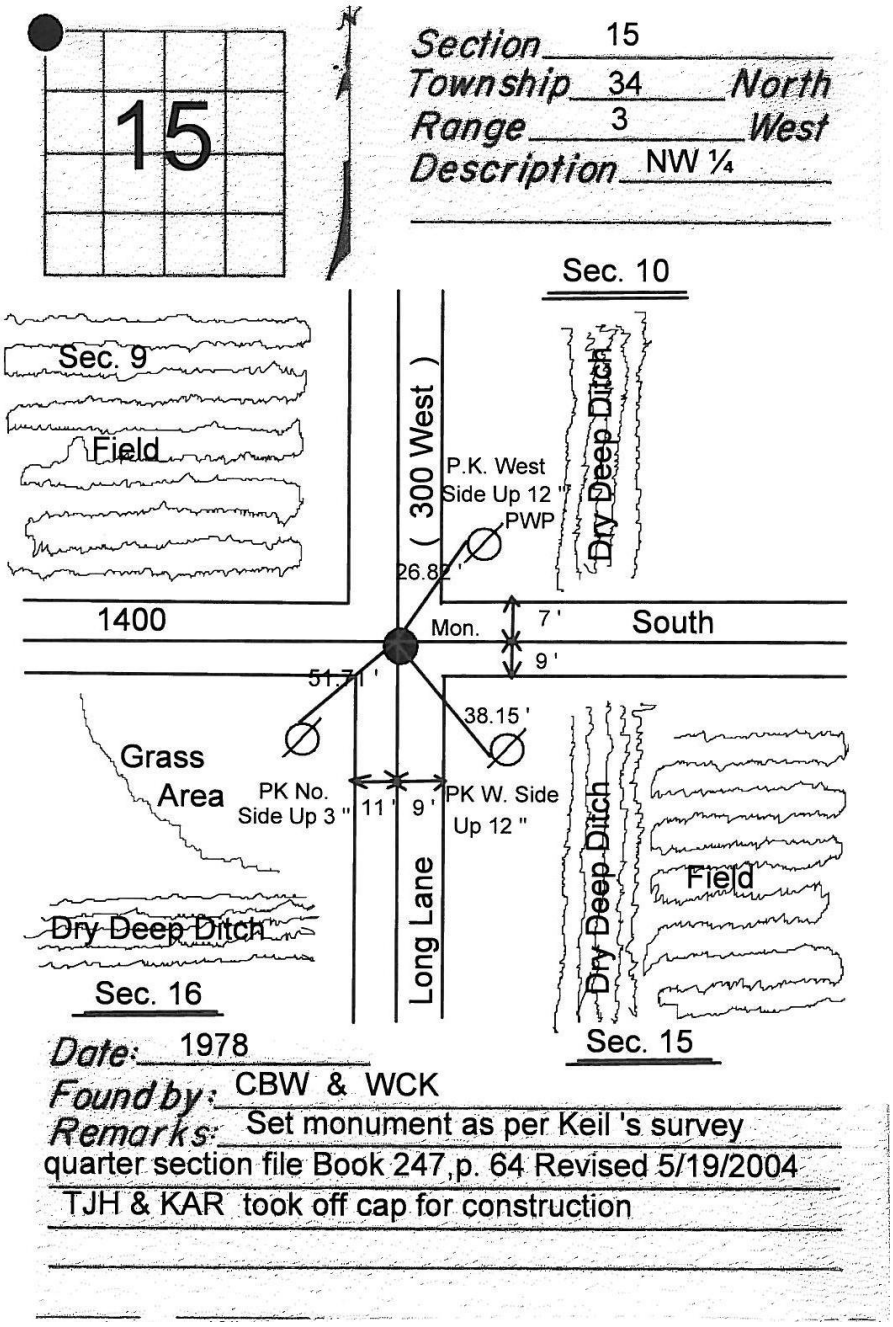

SEE ALSO NE ¼ 16-34-3
SE ¼ 09-34-3
SW ¼ 10-34-3

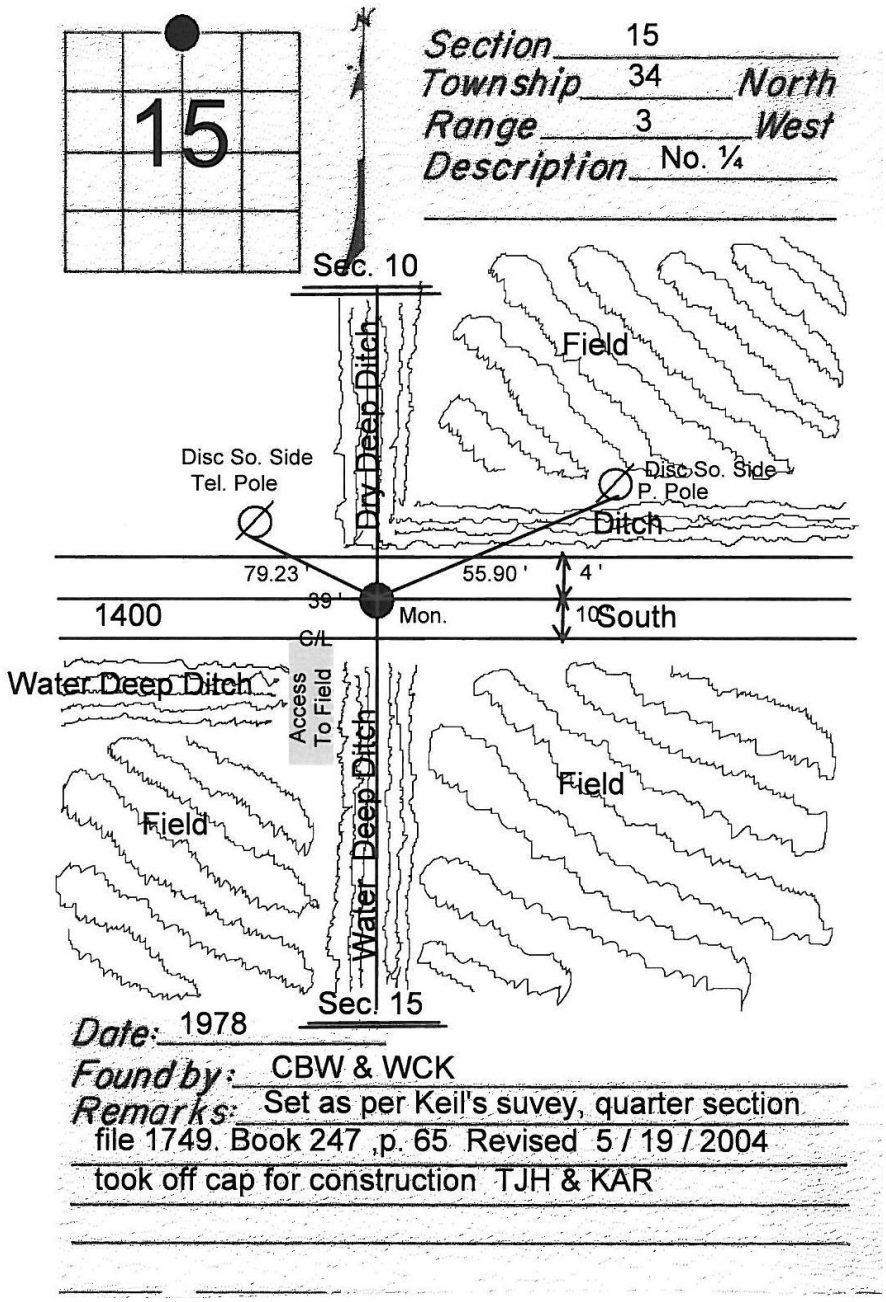

SEE ALSO S ¼ 10-34-3

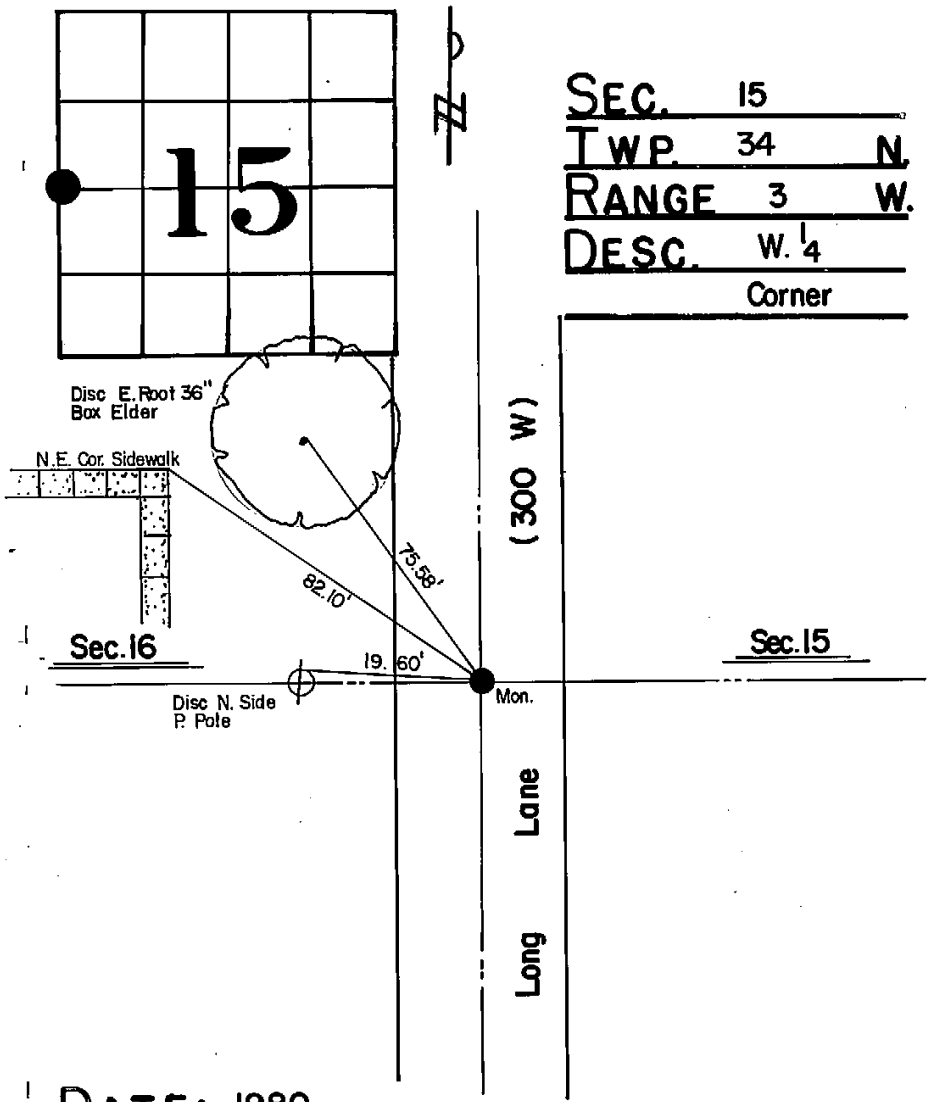

SEE ALSO E ¼ 16-34-3

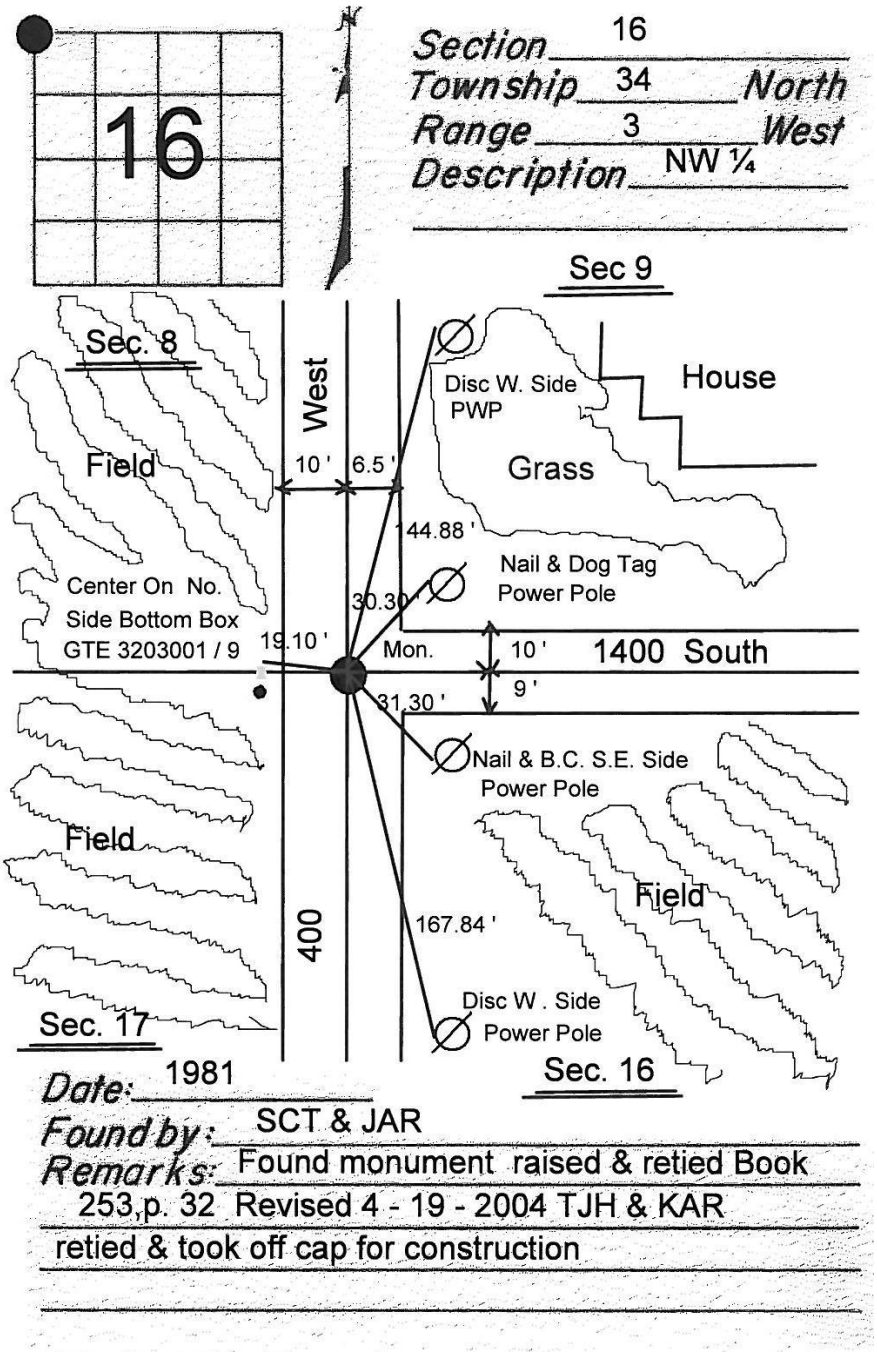

SEE ALSO NE ¼ 17-34-3
SE ¼ 08-34-3
SW ¼ 09-34-3

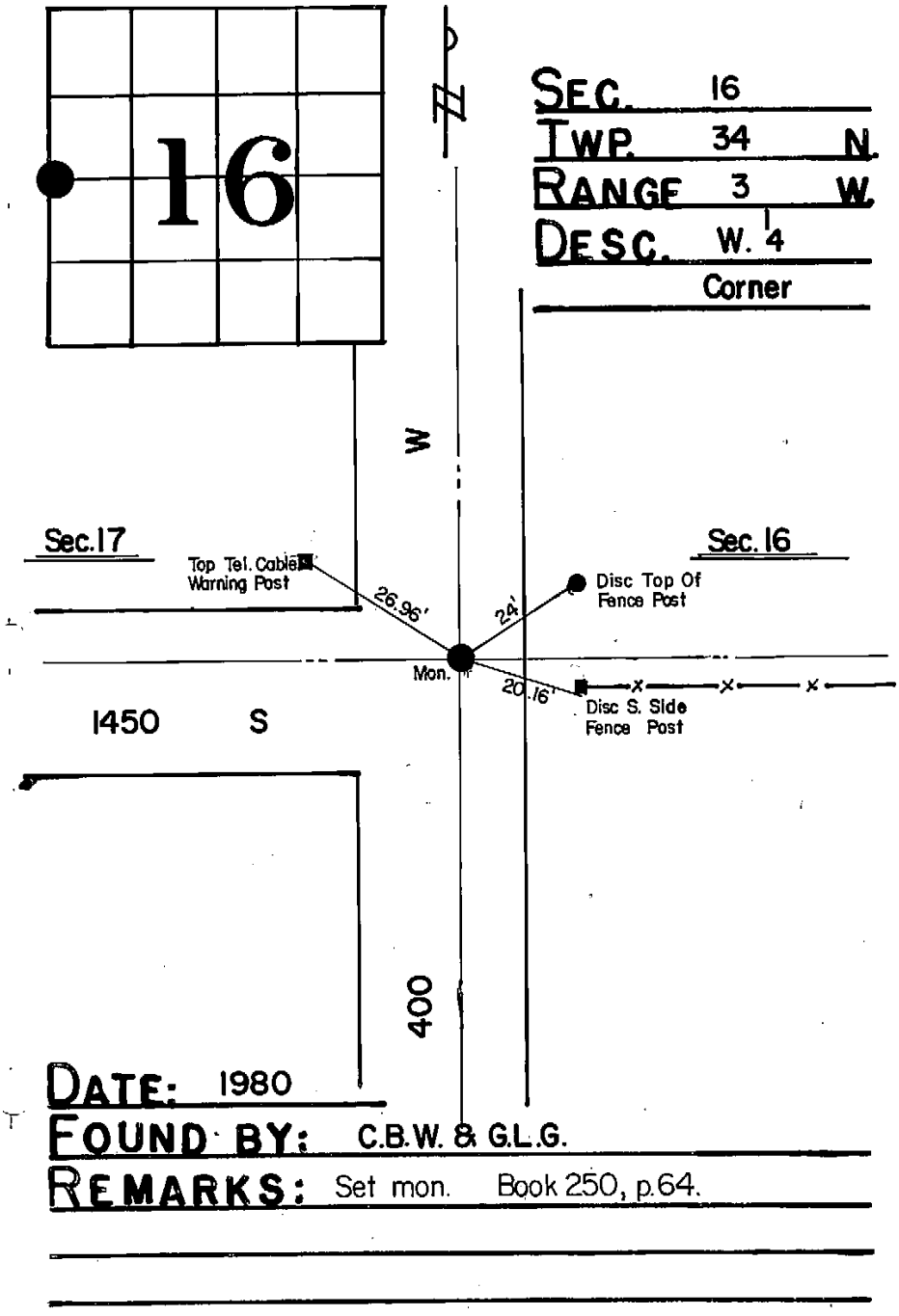

SEE ALSO E ¼ 17-34-3

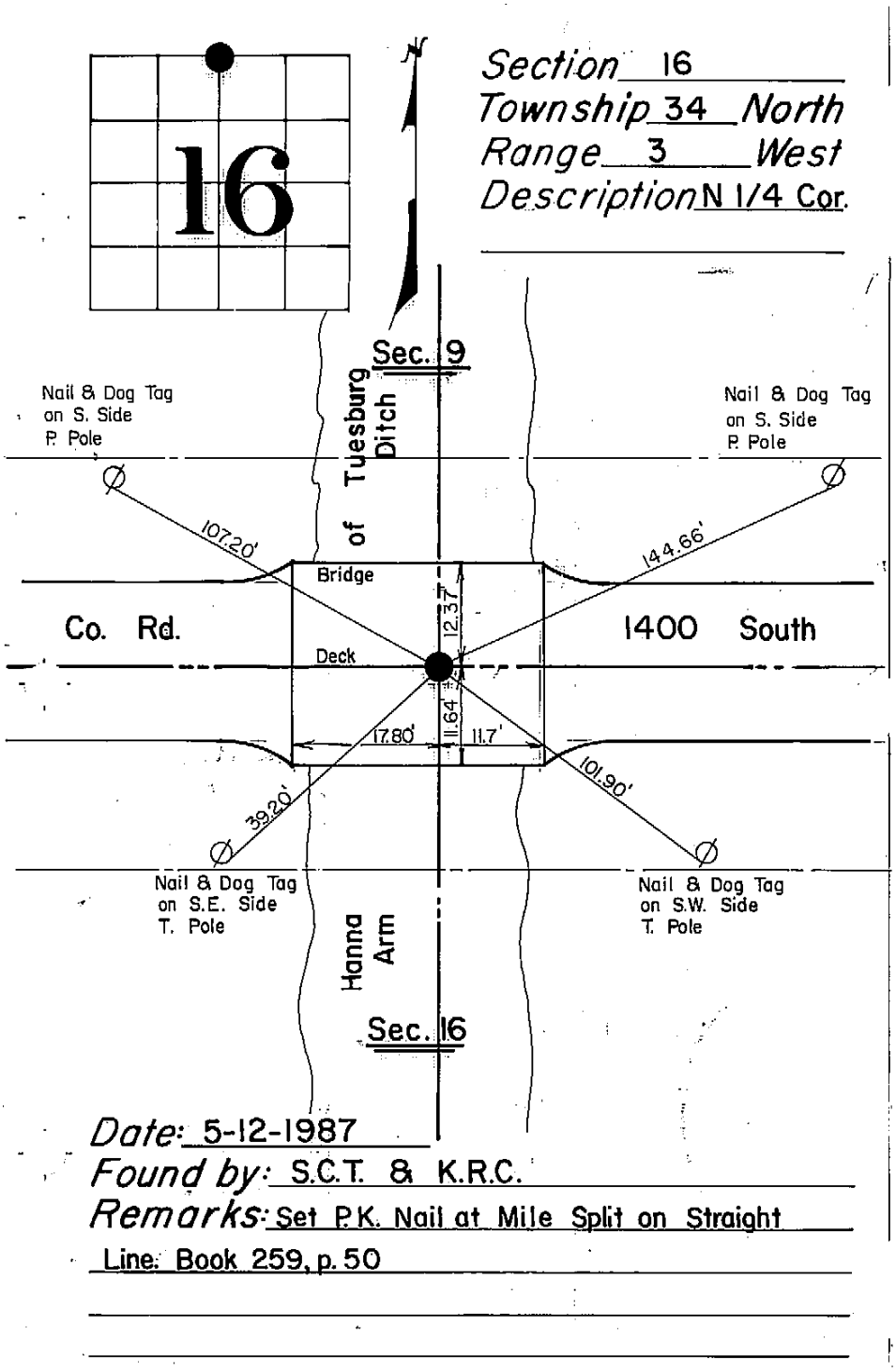

SEE ALSO S ¼ 09-34-3

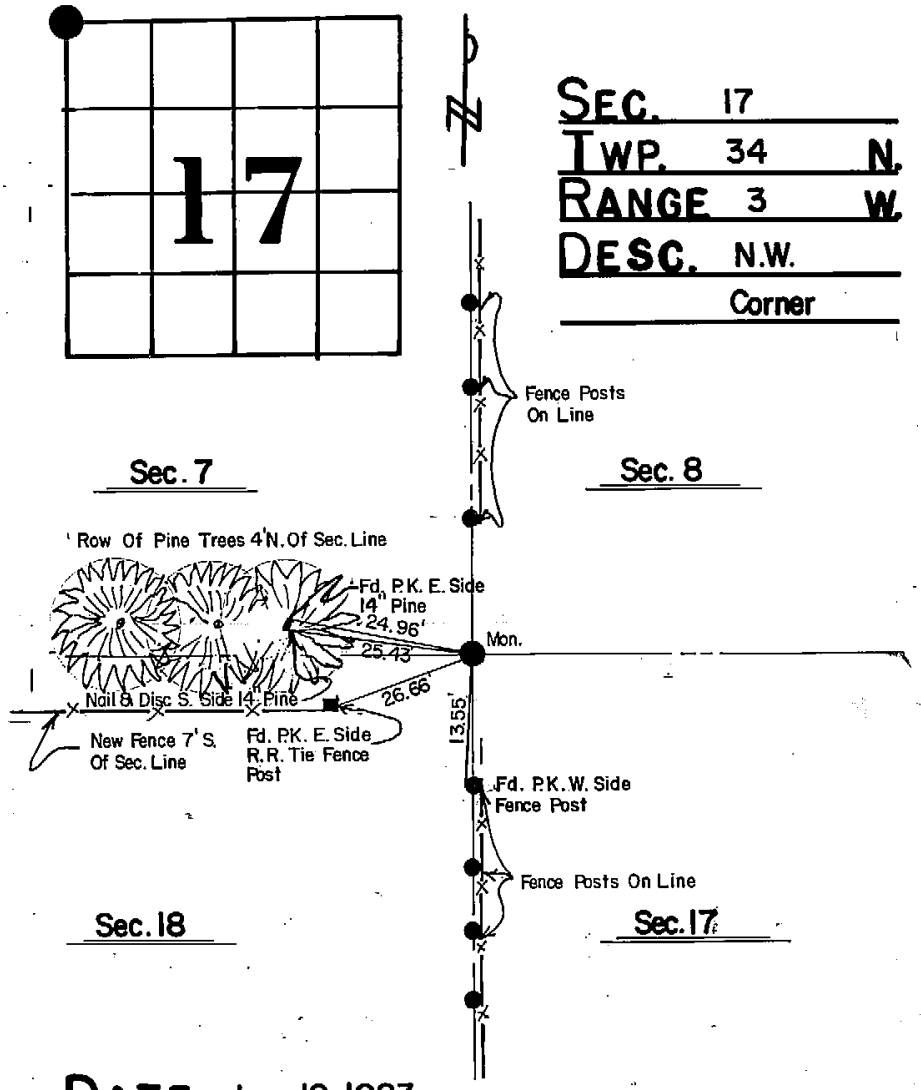

SEC. 17
TWP. 34 N.
RANGE 3 W.
DESC. N.W.
Corner

DATE: June 10, 1983
FOUND BY: S.C.T. & C.A.M.
REMARKS: Found 1/2" pipe 5 1/2' long. Set C.I. Mon.
Old corner post lying at corner. Book 256, p. 1.

SEE ALSO NE ¼ 18-34-3
SE ¼ 07-34-3
SW ¼ 08-34-3

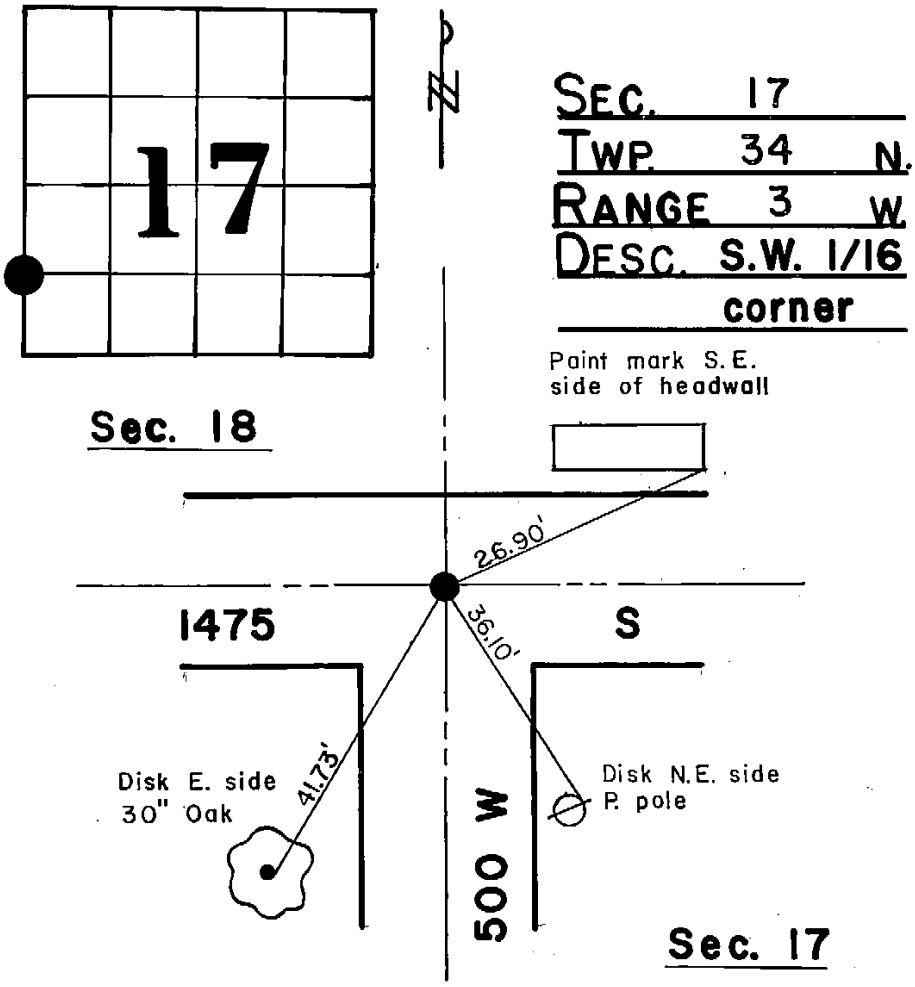

SEC. 17
TWP. 34 N.
RANGE 3 W.
DESC. S.W. 1/16 corner

DATE: 1977
FOUND BY: CBW & WCK
REMARKS: Found stone, set mon. on stone
Book 246 Page 12

SEE ALSO SE 1/16 18-34-3

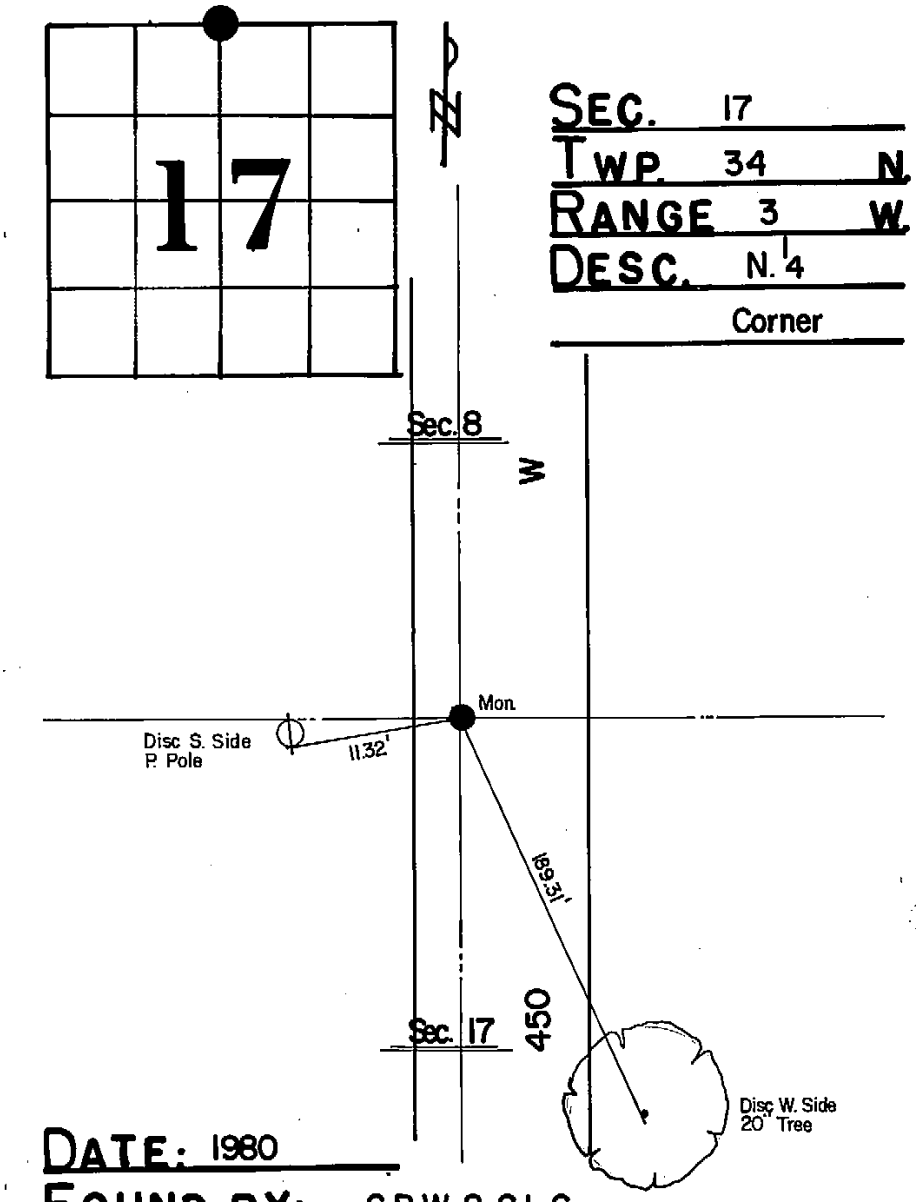

SEE ALSO S ¼ 08-34-3

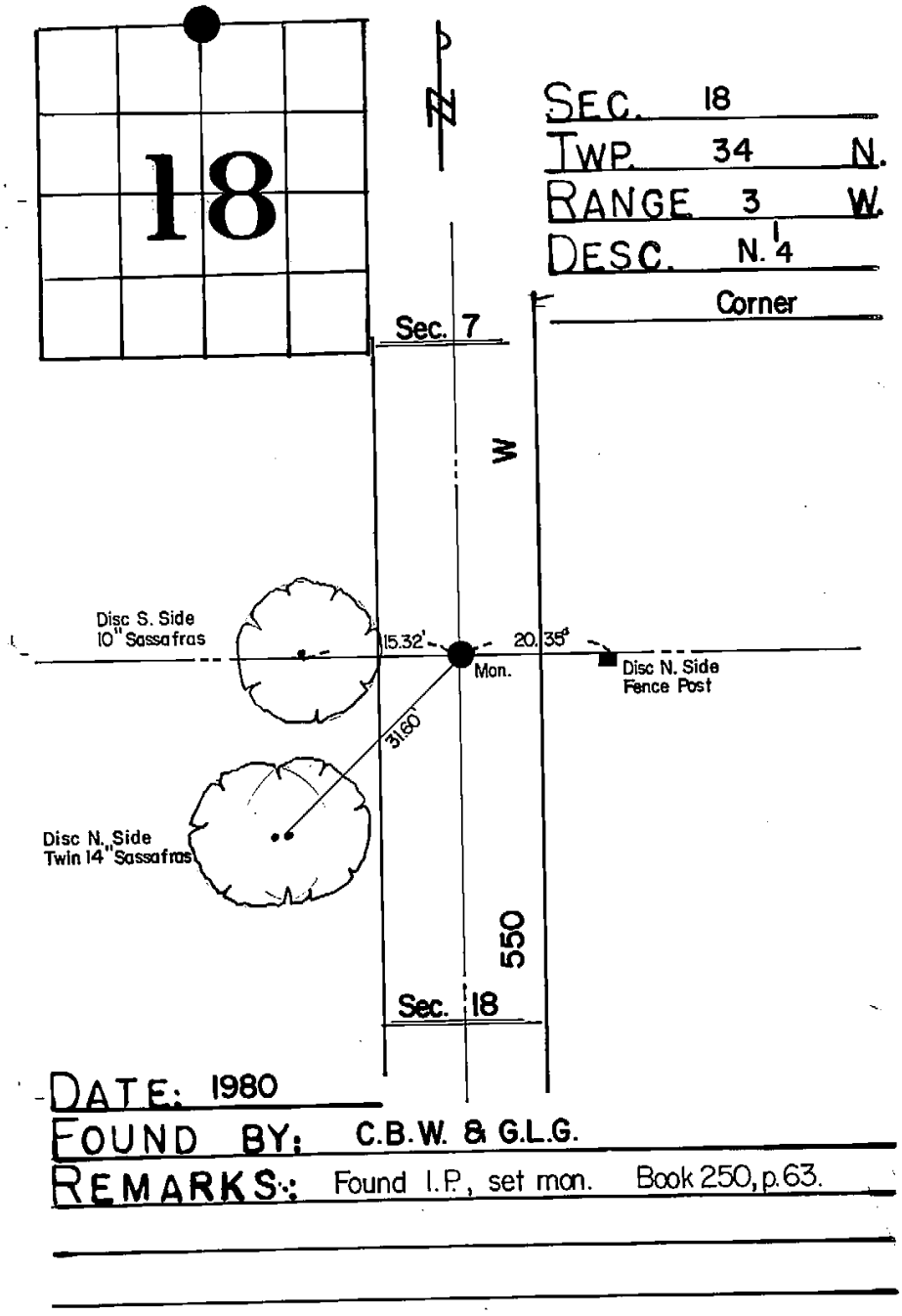

SEE ALSO S ¼ 07-34-3

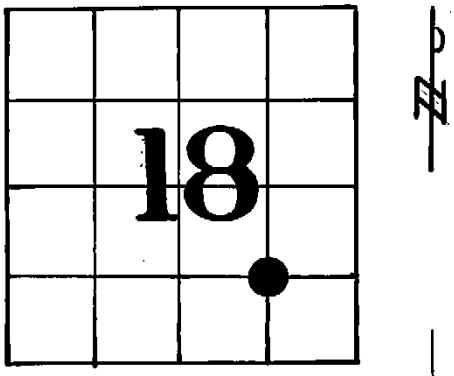

N

SEC. 18
TWP. 34 N.
RANGE 3 W.
DESC. Center,
S.E. 1/4

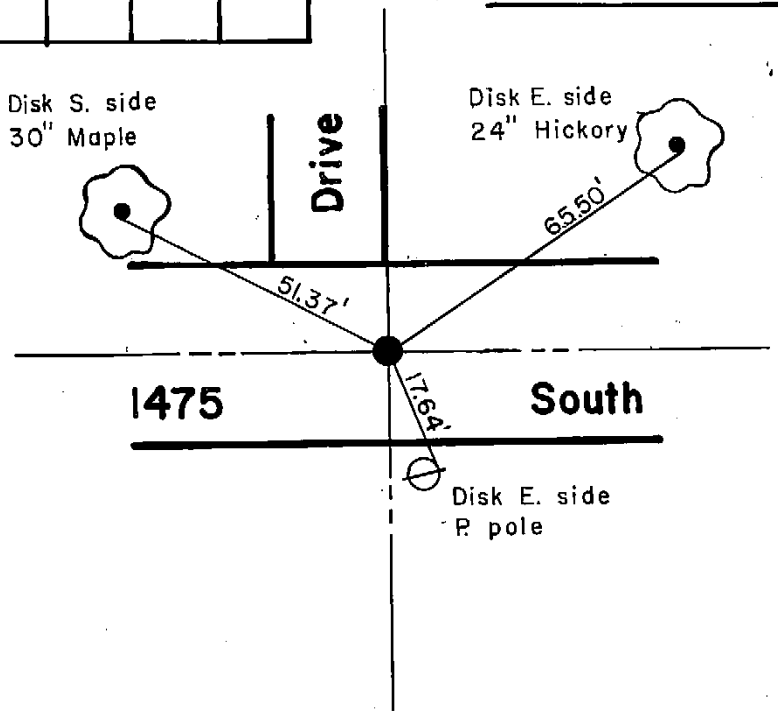

DATE: 1977
FOUND BY: CBW & WCK
REMARKS: Set as per ref., Bk. 76 Pg. 4
Book 246, Page 11

LAPORTE COUNTY SECTION CORNER *SHEET 0145*

DATE: NOV 2010
CREW: TJH & KAR

NORTHWEST CORNER OF SECTION 18–34–03
NORTHEAST CORNER OF SECTION 13–34–04
SOUTHWEST CORNER OF SECTION 07–34–03
SOUTHEAST CORNER OF SECTION 12–34–04

TOWNSHIP 34 N.
RANGE 4 NW.
CASS TOWNSHIP
LAPORTE COUNTY, INDIANA

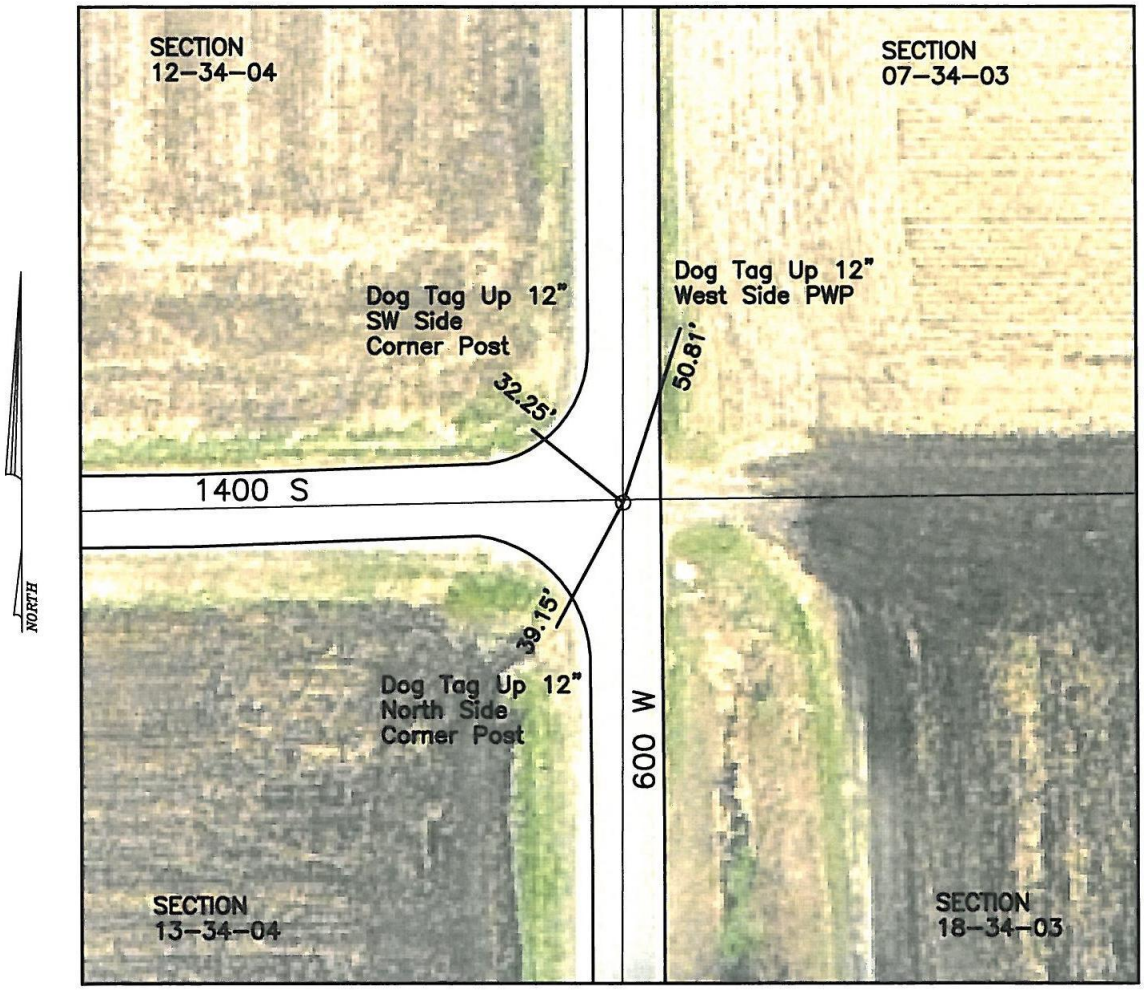

HISTORICAL NOTES:
4–01–1975 JML&WCK –Found R/R Spike, Set monument, Book 242, p.63
5–31–2000 TJH –Monument gone from pipe work
MAR 2009 TJH&KAR –set new 15" monument w/1–2" spacer, 1–1" spacer, 1/2" cap, Rewitnessed
AUG 2011 TJH –Raised with 1/2" cap after construction

LAPORTE COUNTY SURVEYOR

555 MICHIGAN AVE. SUITE 104, LAPORTE, INDIANA 46350
PHONE 219–326–6808 EXT. 2225
Fax (219) 362–9804 Email SURVEYORGROUP@LAPORTECOUNTY.ORG

Scale: 1"=40'	Date: 12/12/11	Drawn By: KAR	Chk'd By: _____

LAPORTE COUNTY SECTION CORNER *SHEET 0146*

DATE: NOV 2010
CREW: TJH & KAR

WEST CORNER OF SECTION 18–34–03
EAST CORNER OF SECTION 13–34–04

TOWNSHIP 34 N.
RANGE 4 NW.
CASS TOWNSHIP
LAPORTE COUNTY, INDIANA

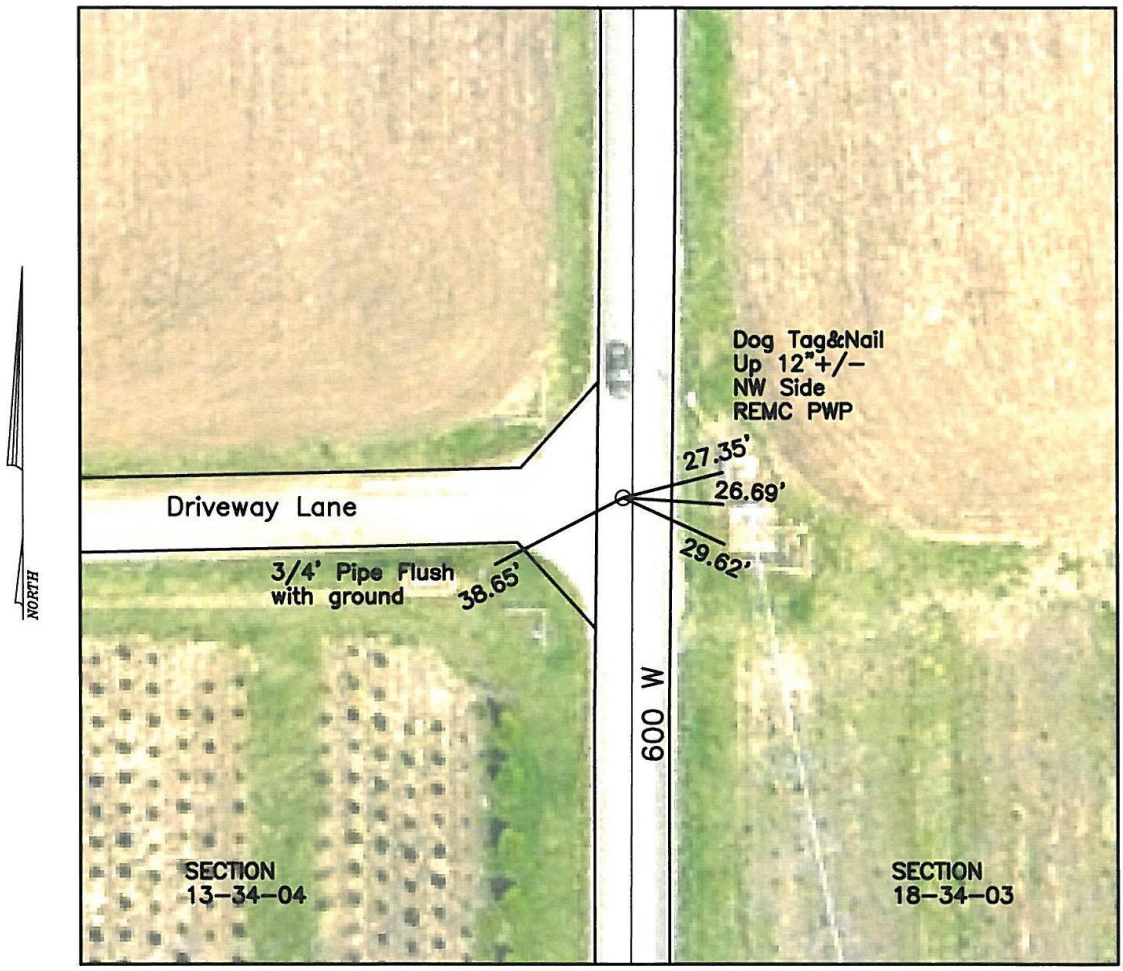

HISTORICAL NOTES:
1979 CBW&WCK –Set monument, Book 249, p.64
5–26–1993 TJH –Revised, raised 3", monument flush; 5–31–2000 TJH –took off 1/2" cap for construction
MAR 2009 TJH&KAR –spacers broken, replaced w/1–2" spacer, 1–1" spacer, 1" cap, rewitnessed
AUG 2011 TJH –Raised w/1/2" cap after construction

LAPORTE COUNTY SURVEYOR

555 MICHIGAN AVE. SUITE 104, LAPORTE, INDIANA 46350
PHONE 219–326–6808 EXT. 2225
Fax (219) 362–9804 Email SURVEYORGROUP@LAPORTECOUNTY.ORG

Scale: 1"=40'	Date: 12/12/11	Drawn By: KAR	Chk'd By: ____

LAPORTE COUNTY SECTION CORNER *SHEET 0147*

DATE: AUG 2010
CREW: TJH & KAR

NORTHWEST CORNER OF SECTION 19–34–03
NORTHEAST CORNER OF SECTION 24–34–04
SOUTHWEST CORNER OF SECTION 18–34–03
SOUTHEAST CORNER OF SECTION 13–34–04

TOWNSHIP 34 N.
RANGE 4 NW.
CASS TOWNSHIP
LAPORTE COUNTY, INDIANA

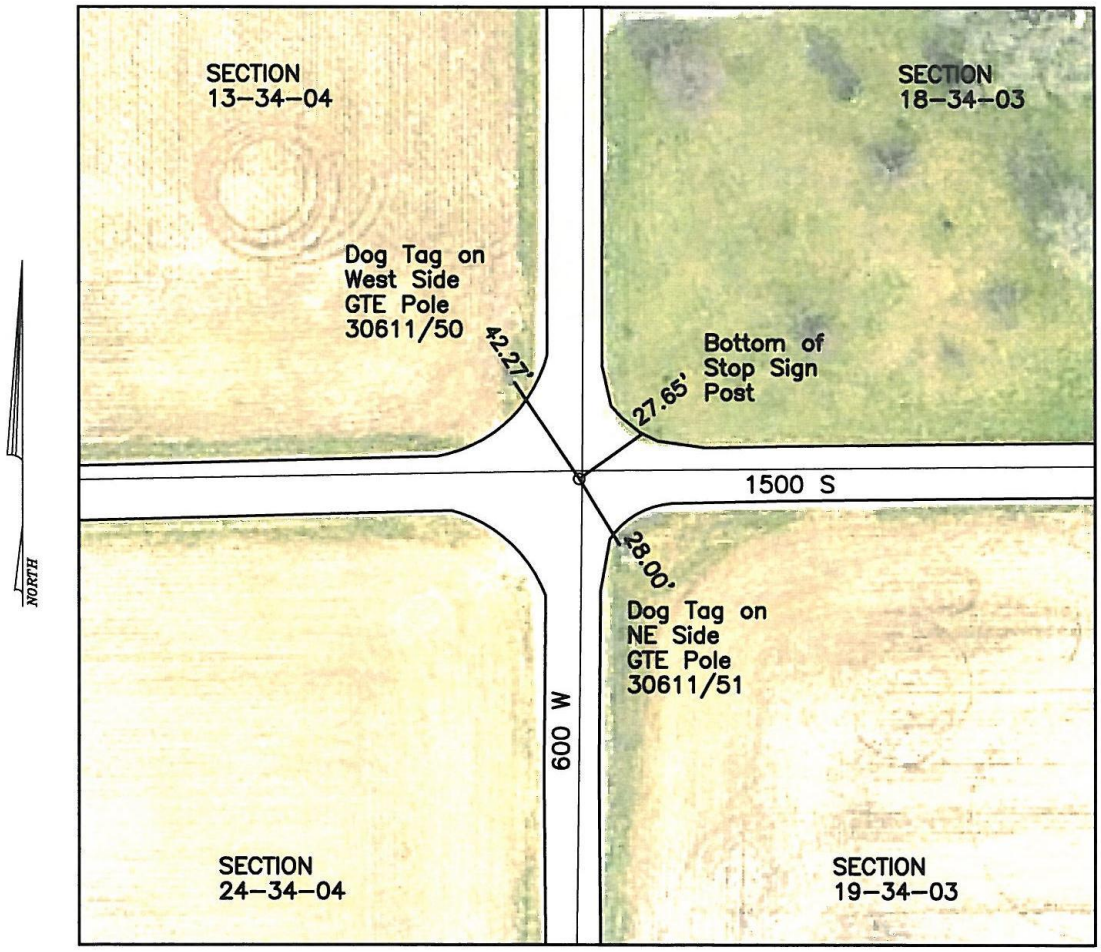

HISTORICAL NOTES:
1974 CBW&JML –Found R/R Spike, set monument, Book 242, p.20
5–12–1993 TJH –Checked, Raised 3", monument flush
5–31–2000 TJH&PLO –Took off 1/2" cap for construction
9–5–2001 TJH&KAR –Raised monument; March 2009 TJH&KAR –Monument flush, checked witnesses
August 2011 TJH –Raised w/1" cap after construction

LAPORTE COUNTY SURVEYOR

555 MICHIGAN AVE. SUITE 104, LAPORTE, INDIANA 46350
PHONE 219–326–6808 EXT. 2225
Fax (219) 362–9804 Email SURVEYORGROUP@LAPORTECOUNTY.ORG

Scale: 1"=40'	Date: 01/05/12	Drawn By: KAR	Chk'd By: ____

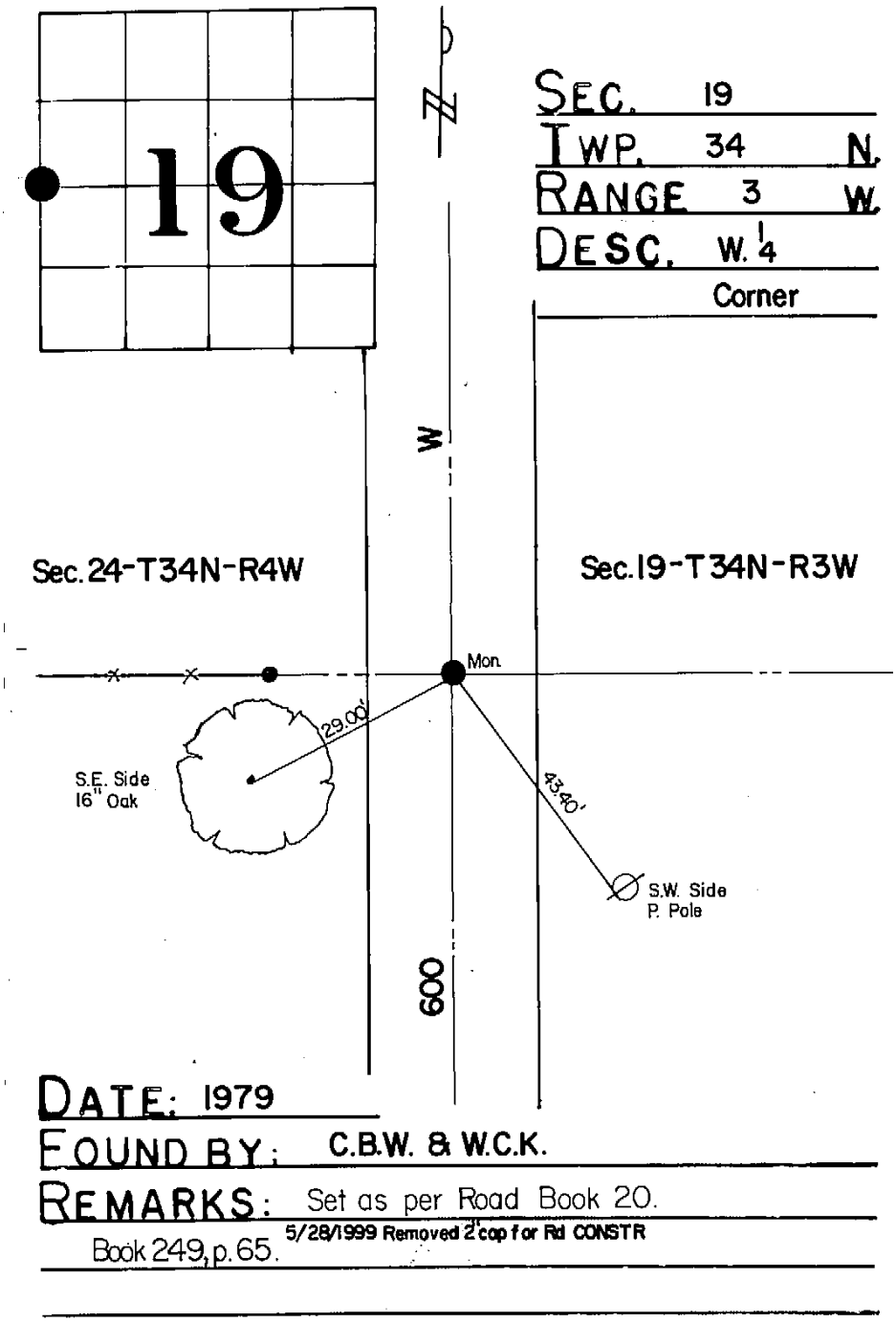

SEE ALSO E ¼ 24-34-4

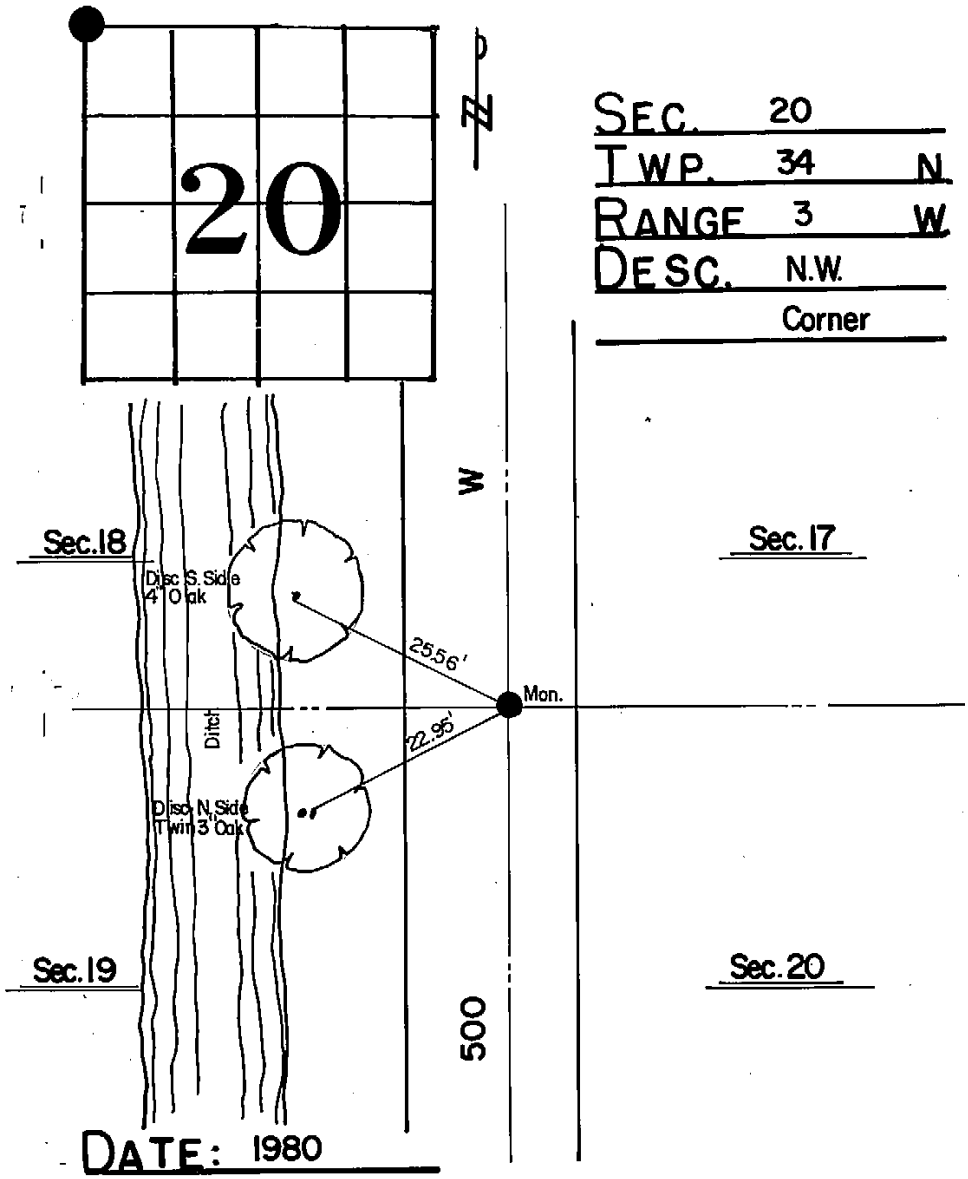

SEE ALSO NE ¼ 19-34-3
SE ¼ 18-34-3
SW ¼ 17-34-3

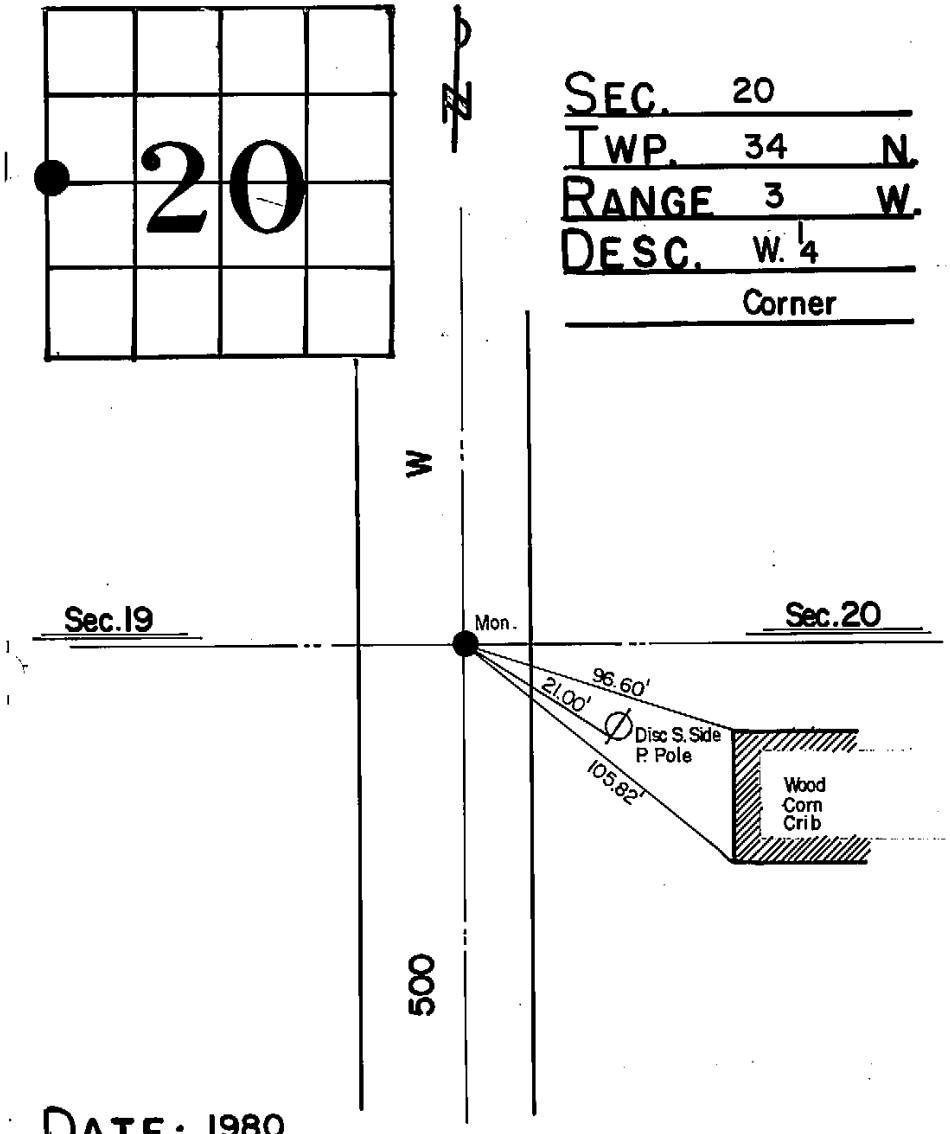

SEE ALSO E ¼ 19-34-3

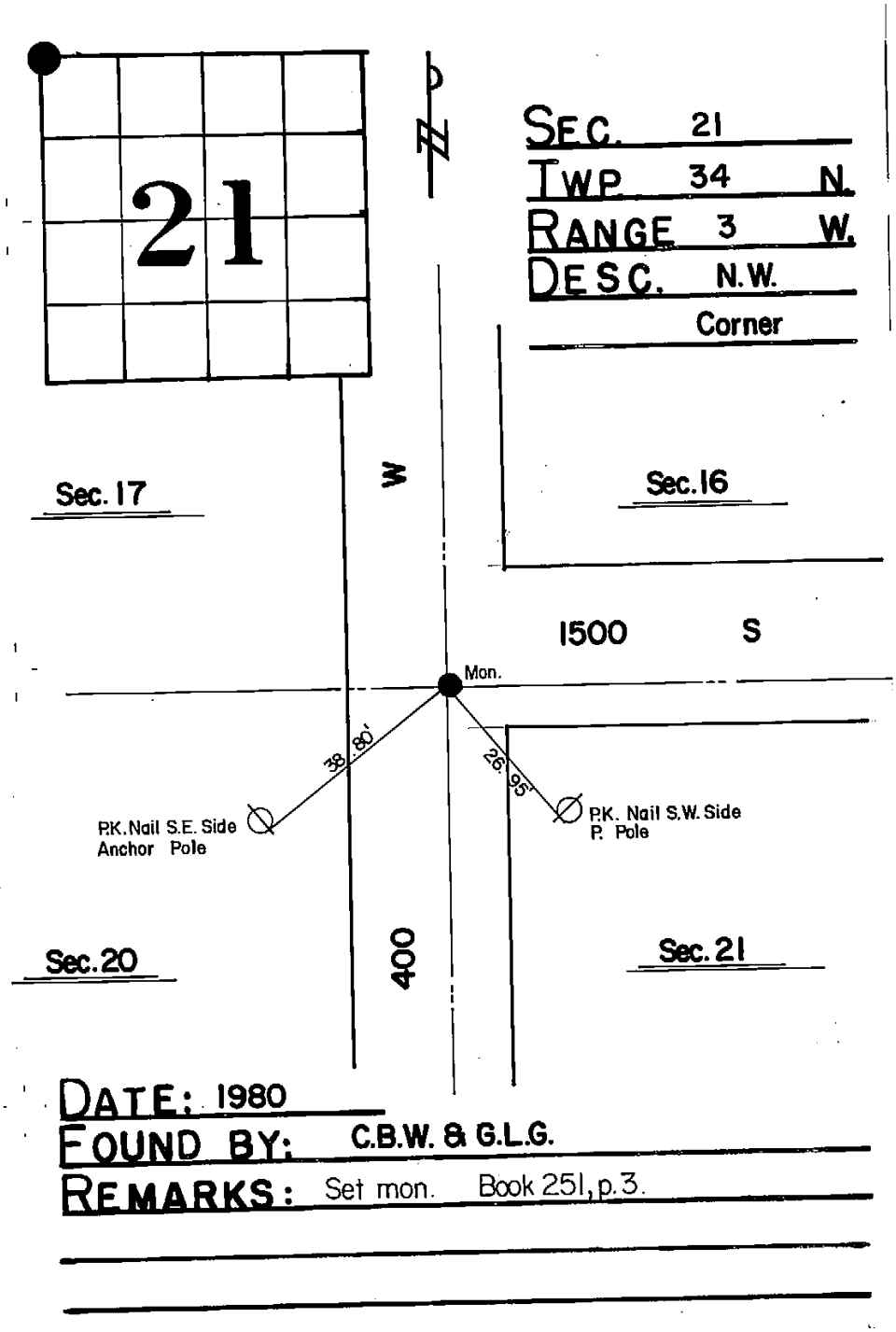

SEE ALSO NE ¼ 20-34-3
SE ¼ 17-34-3
SW ¼ 16-34-3

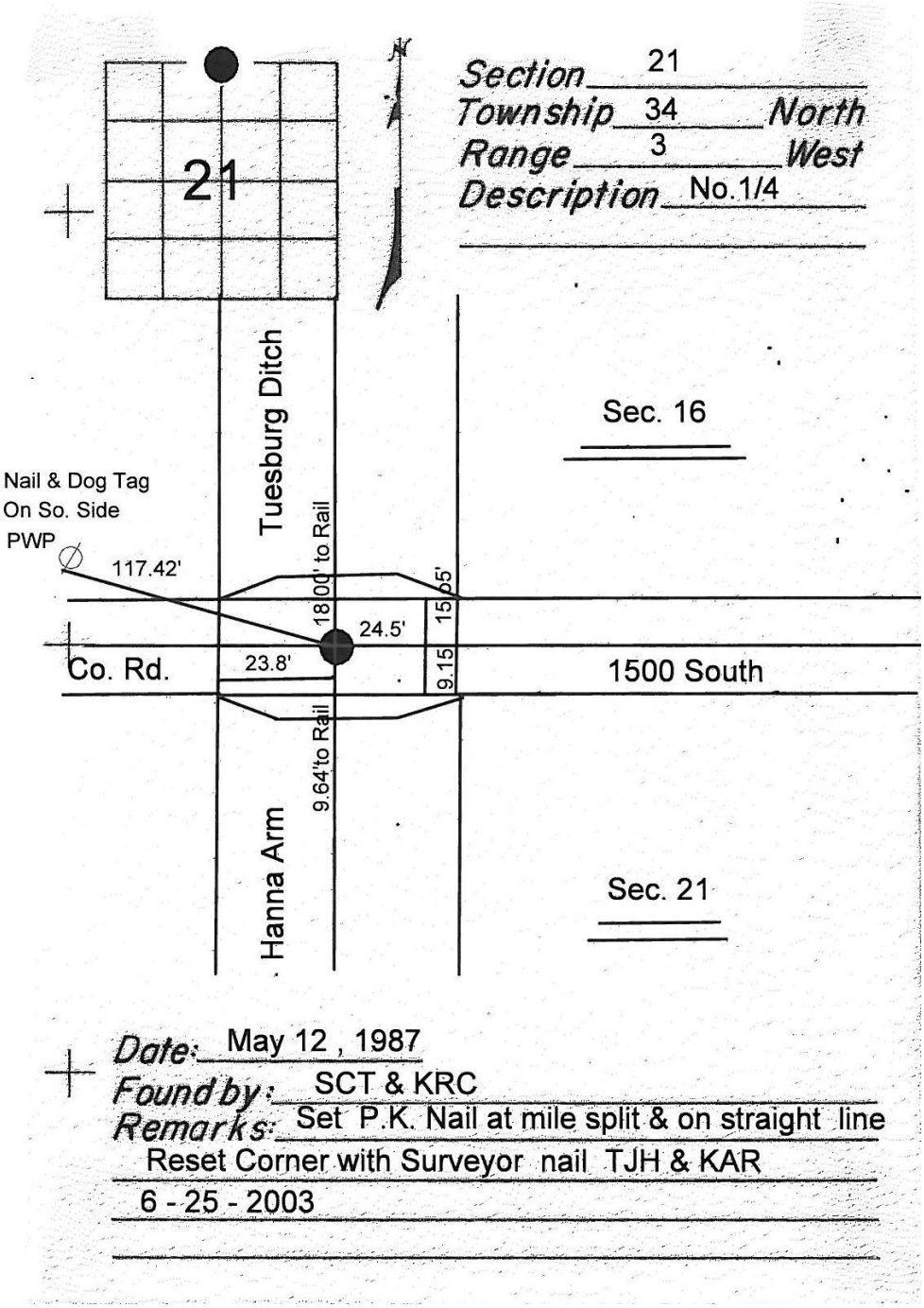

SEE ALSO S ¼ 16-34-3

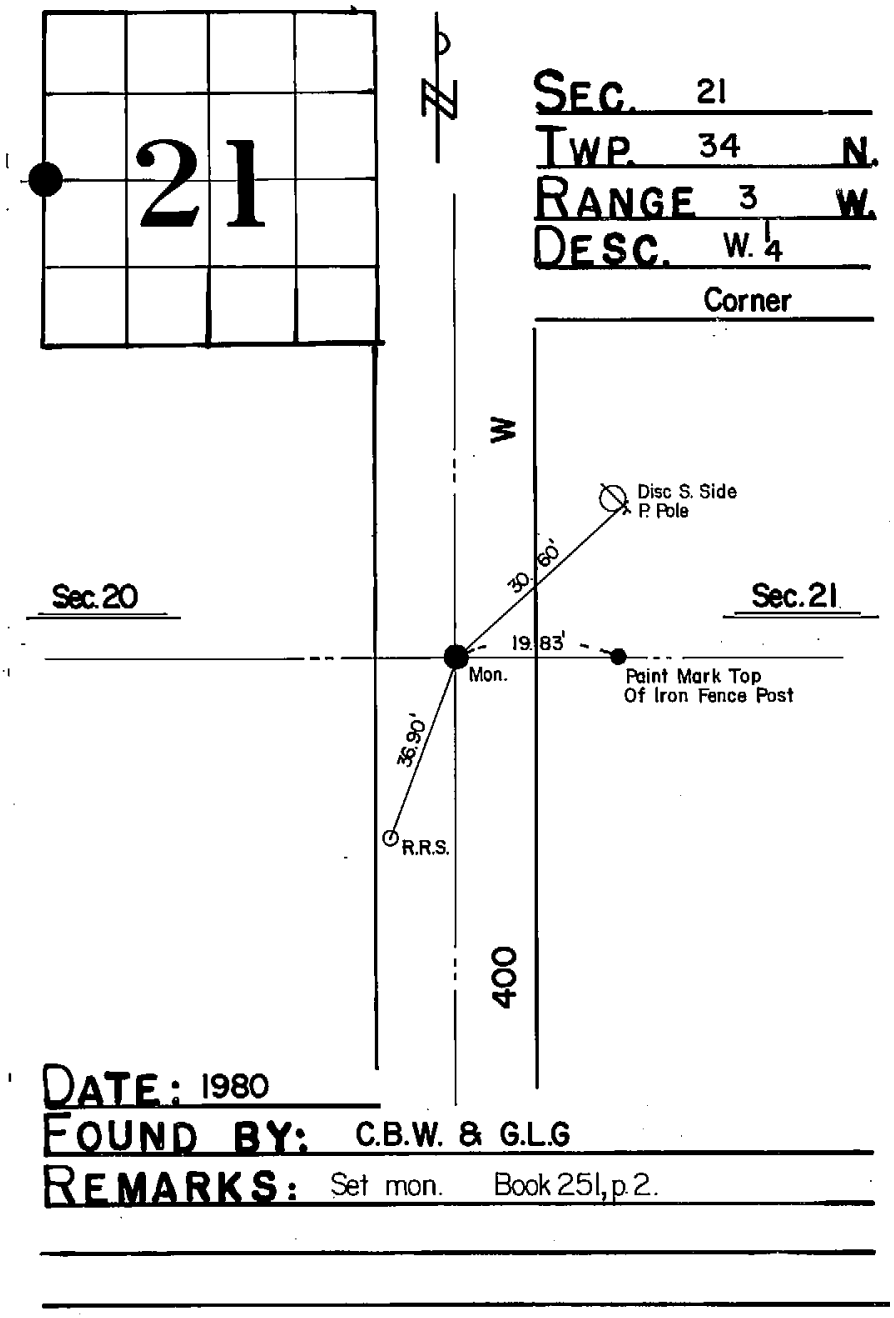

SEE ALSO E ¼ 20-34-3

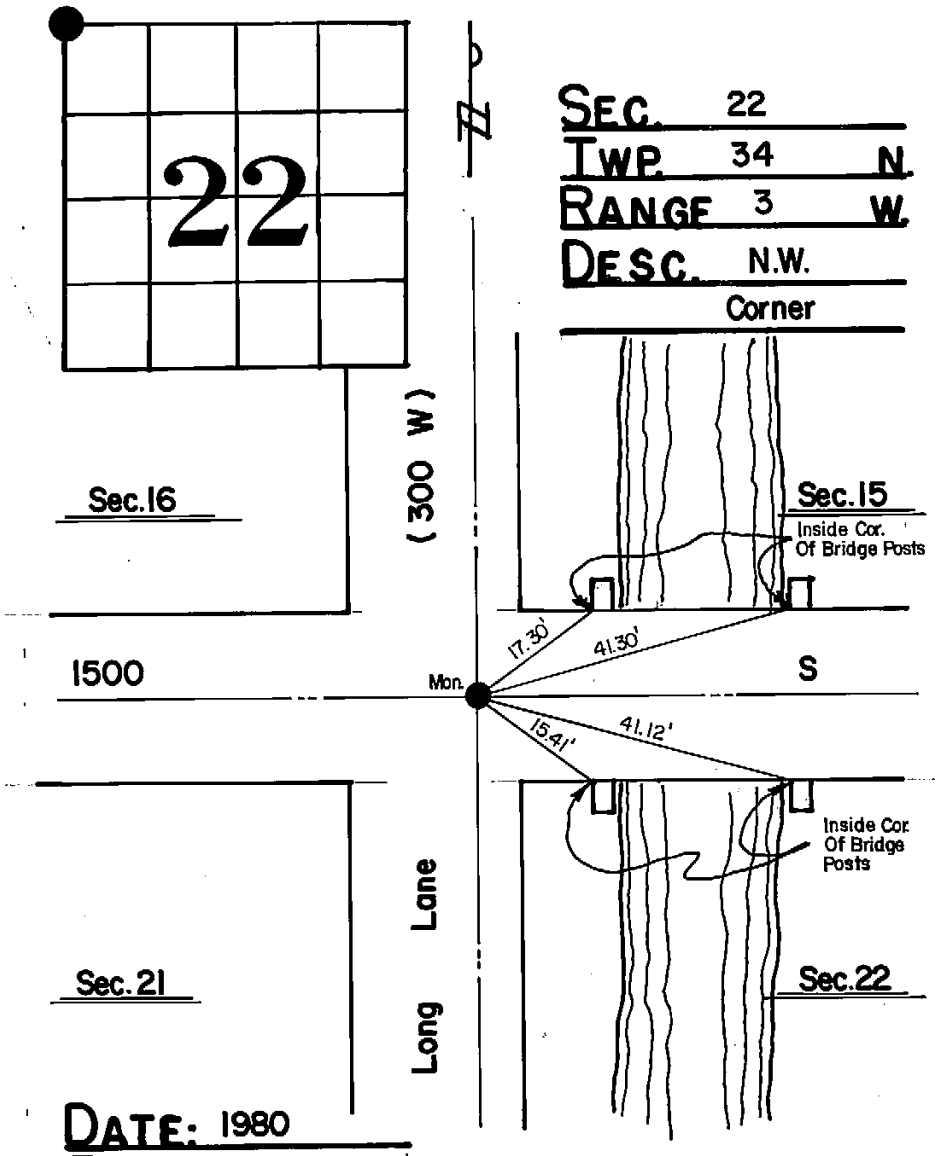

SEE ALSO NE ¼ 21-34-3
SE ¼ 16-34-3
SW ¼ 15-34-3

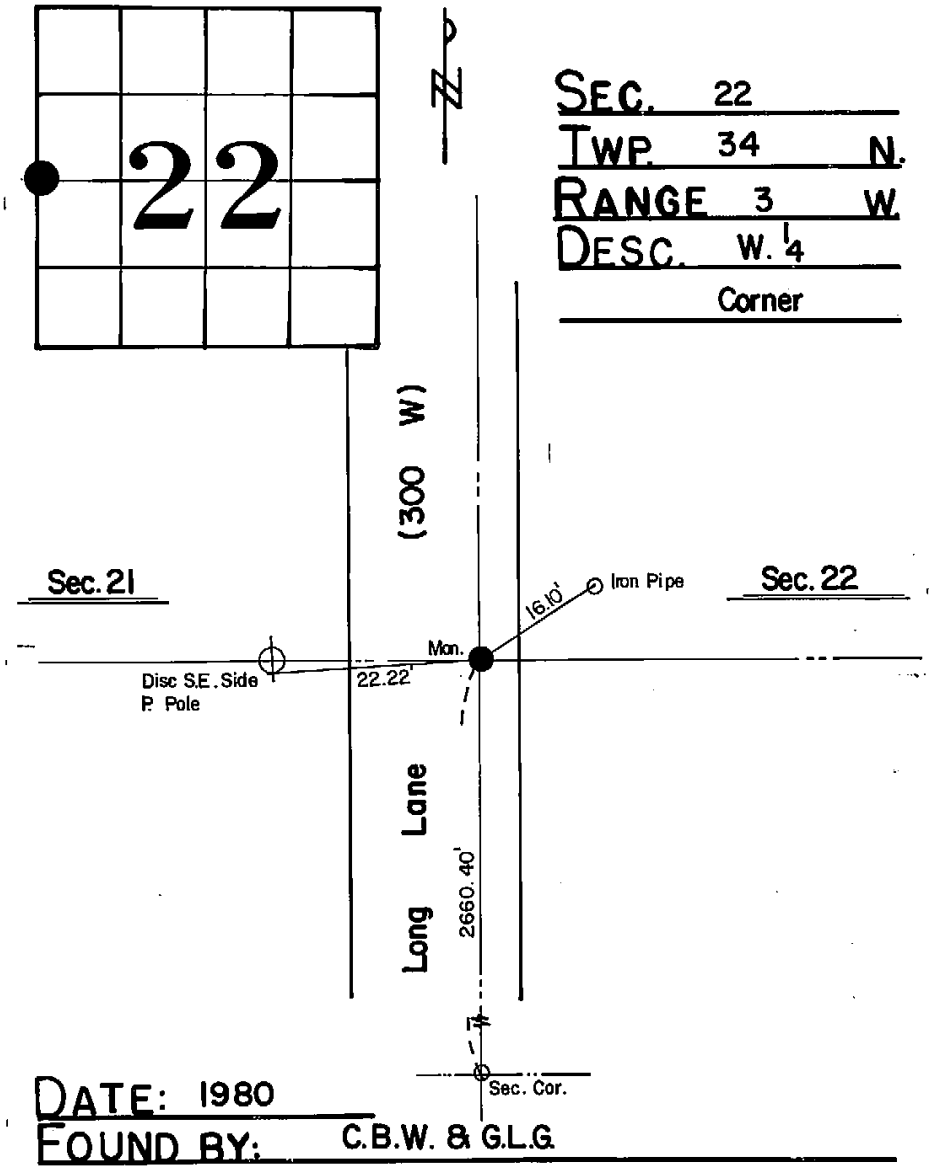

SEE ALSO E ¼ 21-34-3

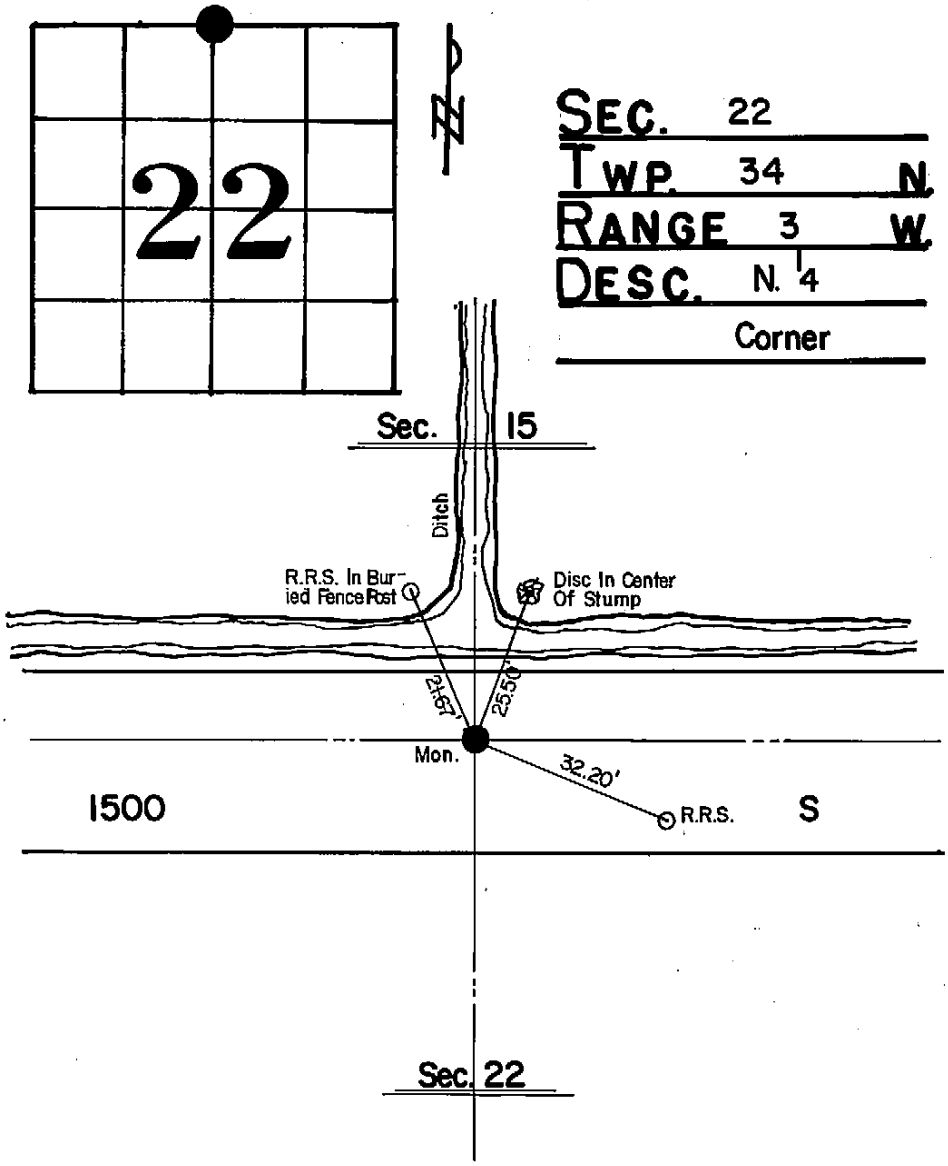

DATE: 1980

FOUND BY: C.B.W. & G.L.G.

REMARKS: Set mon. Book 251, p. 8.

SEE ALSO S ¼ 15-34-3

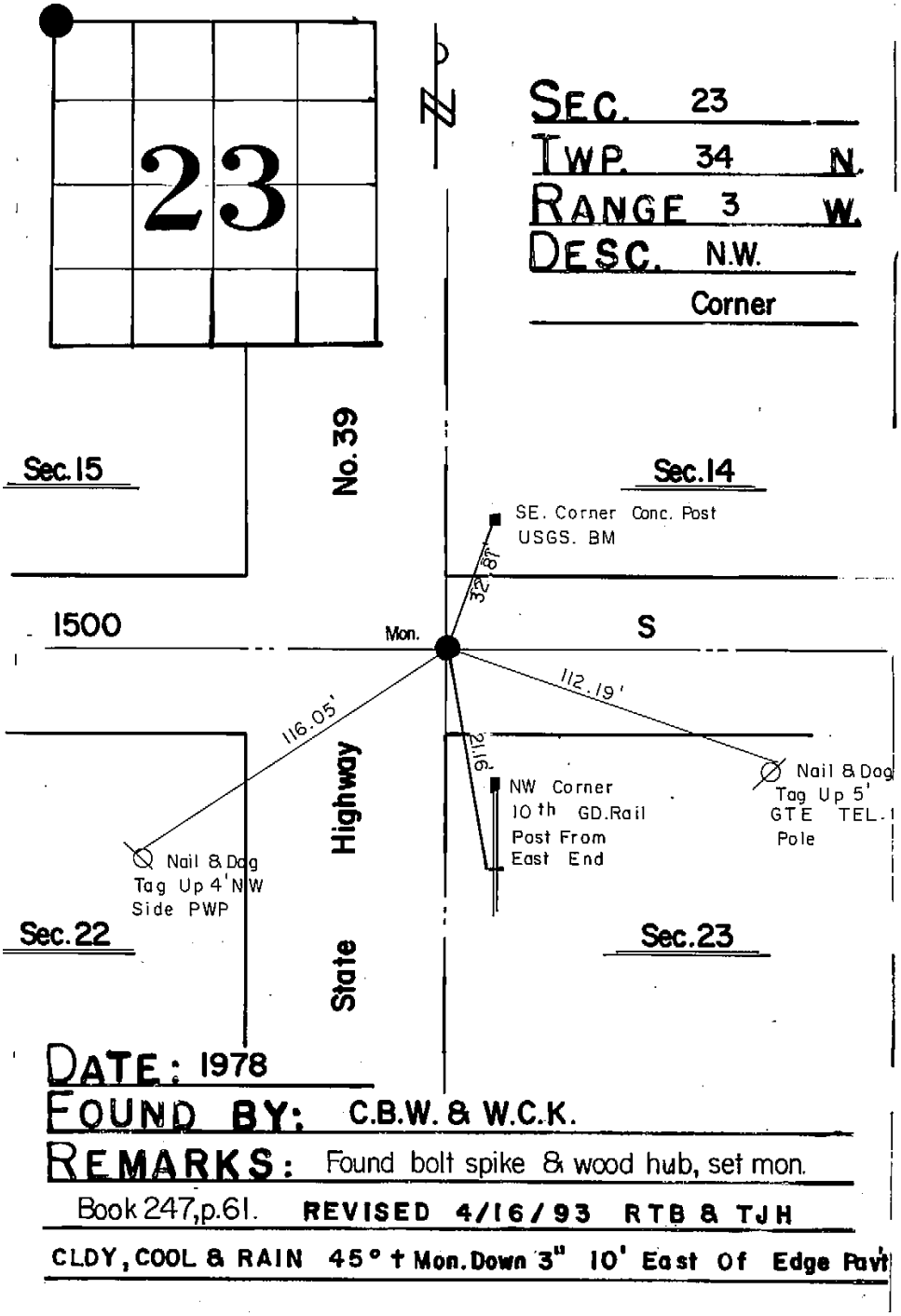

SEE ALSO NE ¼ 22-34-3
SE ¼ 15-34-3
SW ¼ 14-34-3

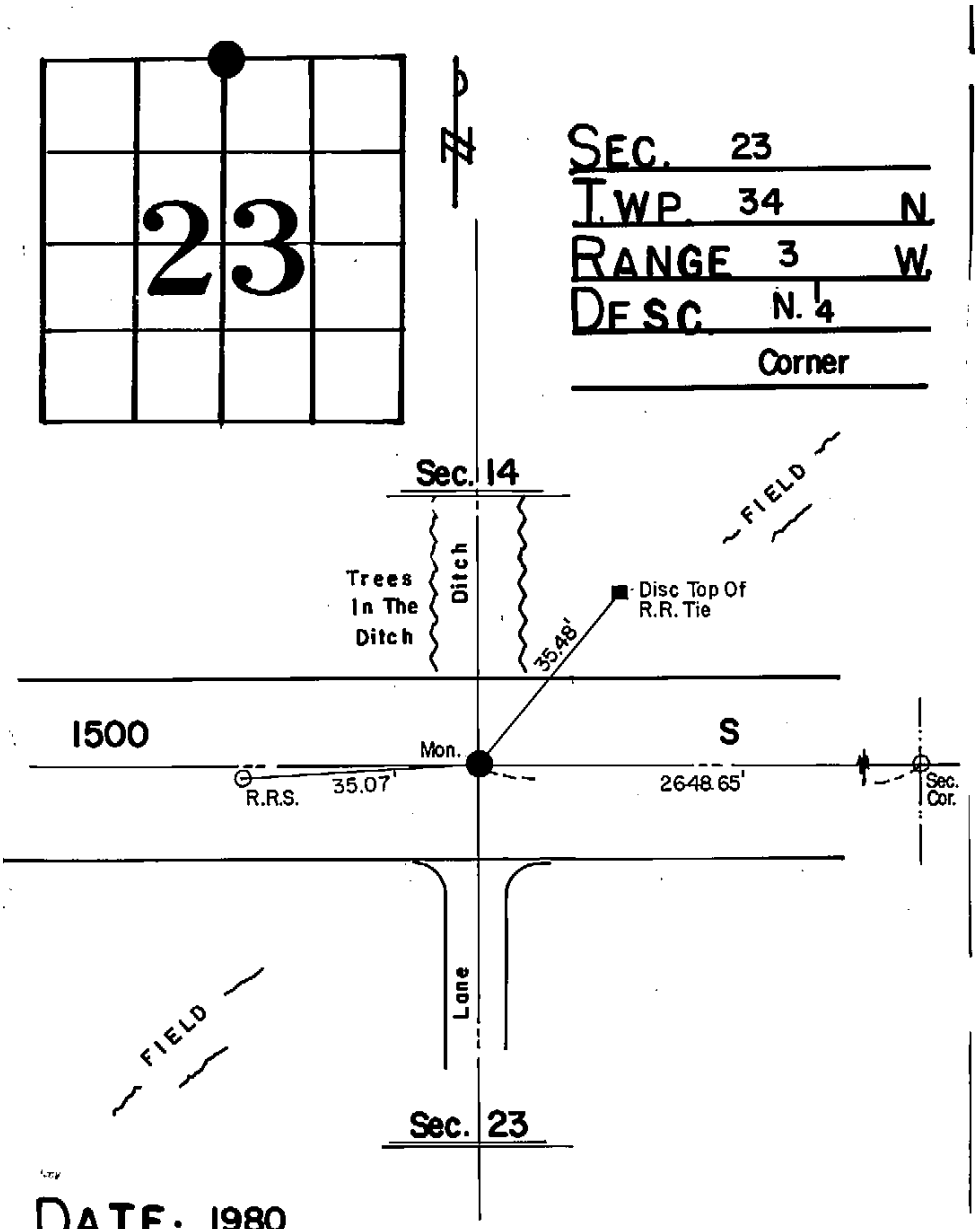

SEE ALSO S ¼ 14-34-3



Section 24
Township 34 North
Range 3 West
Description N 1/4
Corner

Sec 13-T34N-R3W

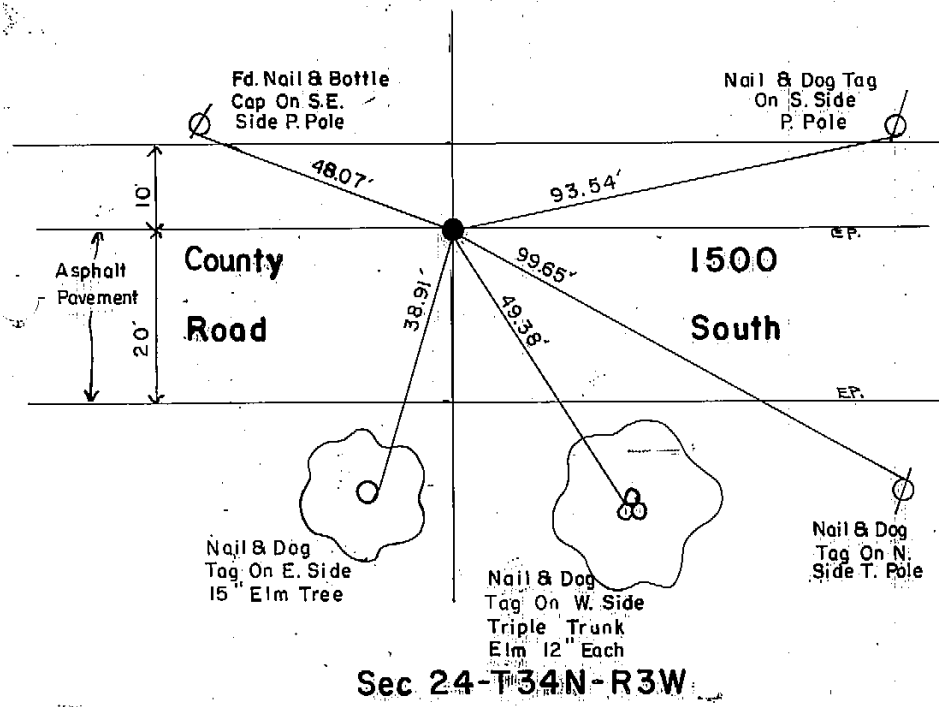

Sec 24-T34N-R3W

Date: 7-19-1989
Found by: S.C.T. & K.D.C.
Remarks: Fd. C.I. Mon. As Per Book 243 Page 5
Retied. Book 261 Page 4

SEE ALSO S ¼ 13-34-3

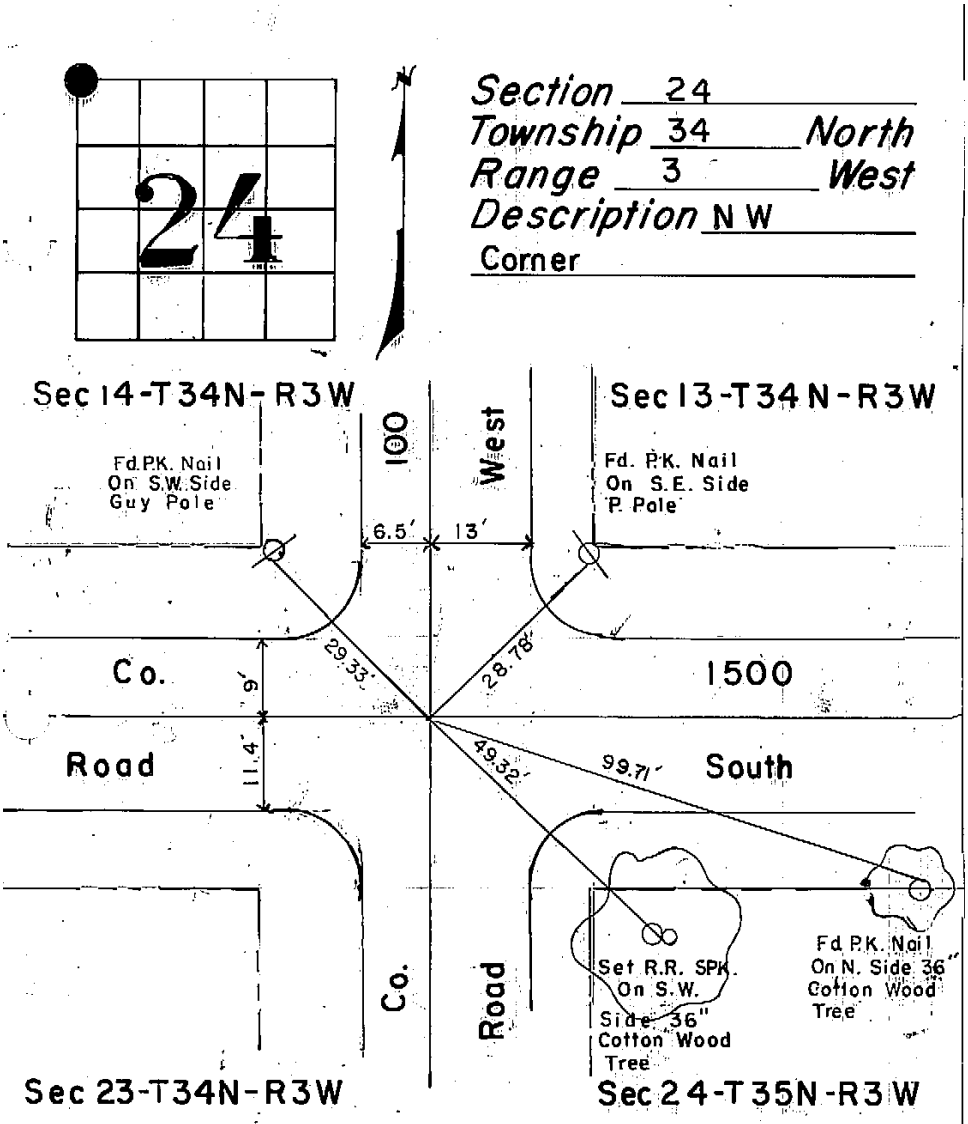

Date: 6-28-1989
Found by: S.C.T. & K.D.C.
Remarks: Fd. Damaged C.I. Mon. Over 4"x 4" Square Limestone. Reset C.I. Mon. Over Stone & Retied Book 261 Page 2

SEE ALSO NE ¼ 23-34-3
SE ¼ 14-34-3
SW ¼ 13-34-3

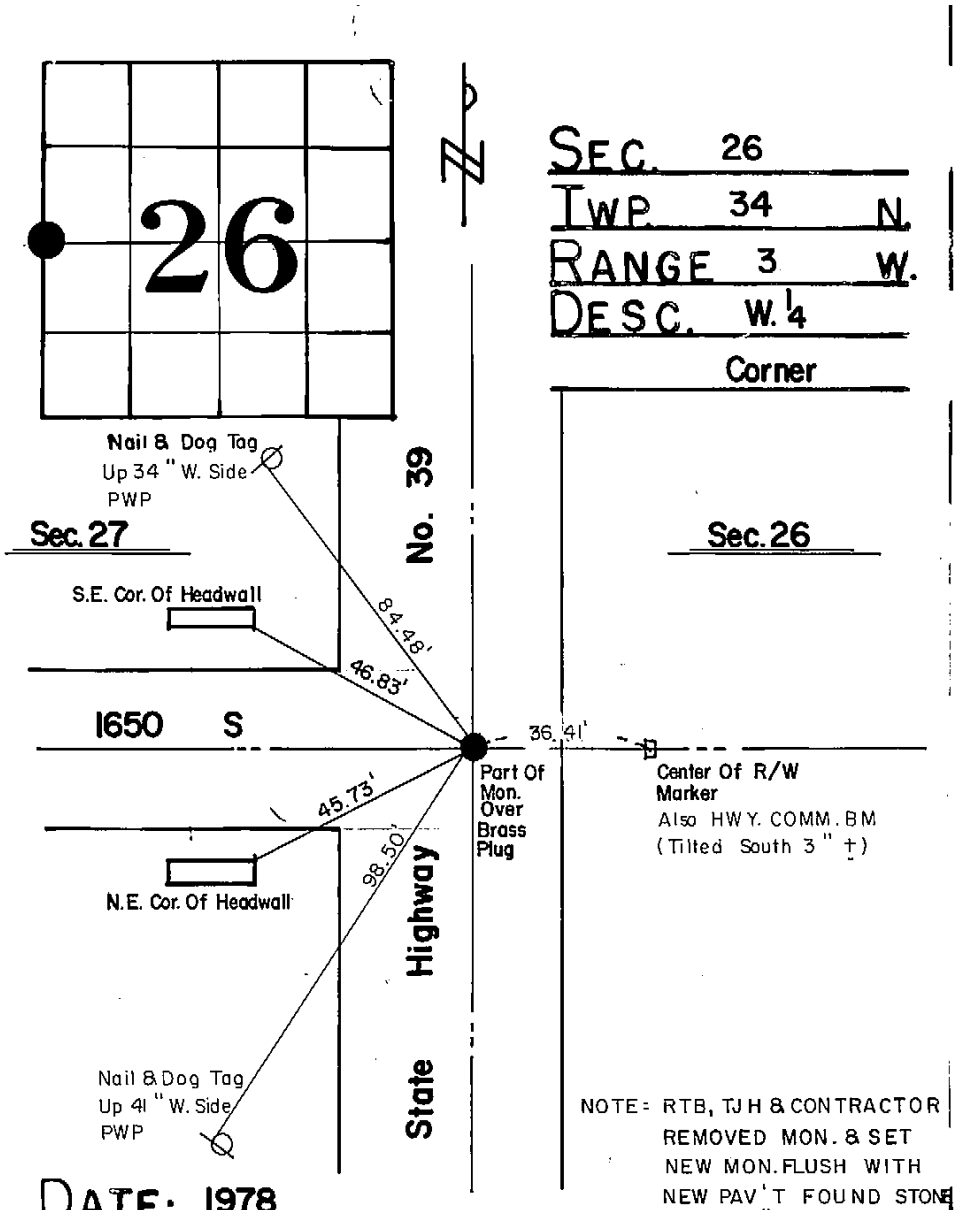

SEE ALSO E ¼ 27-34-3

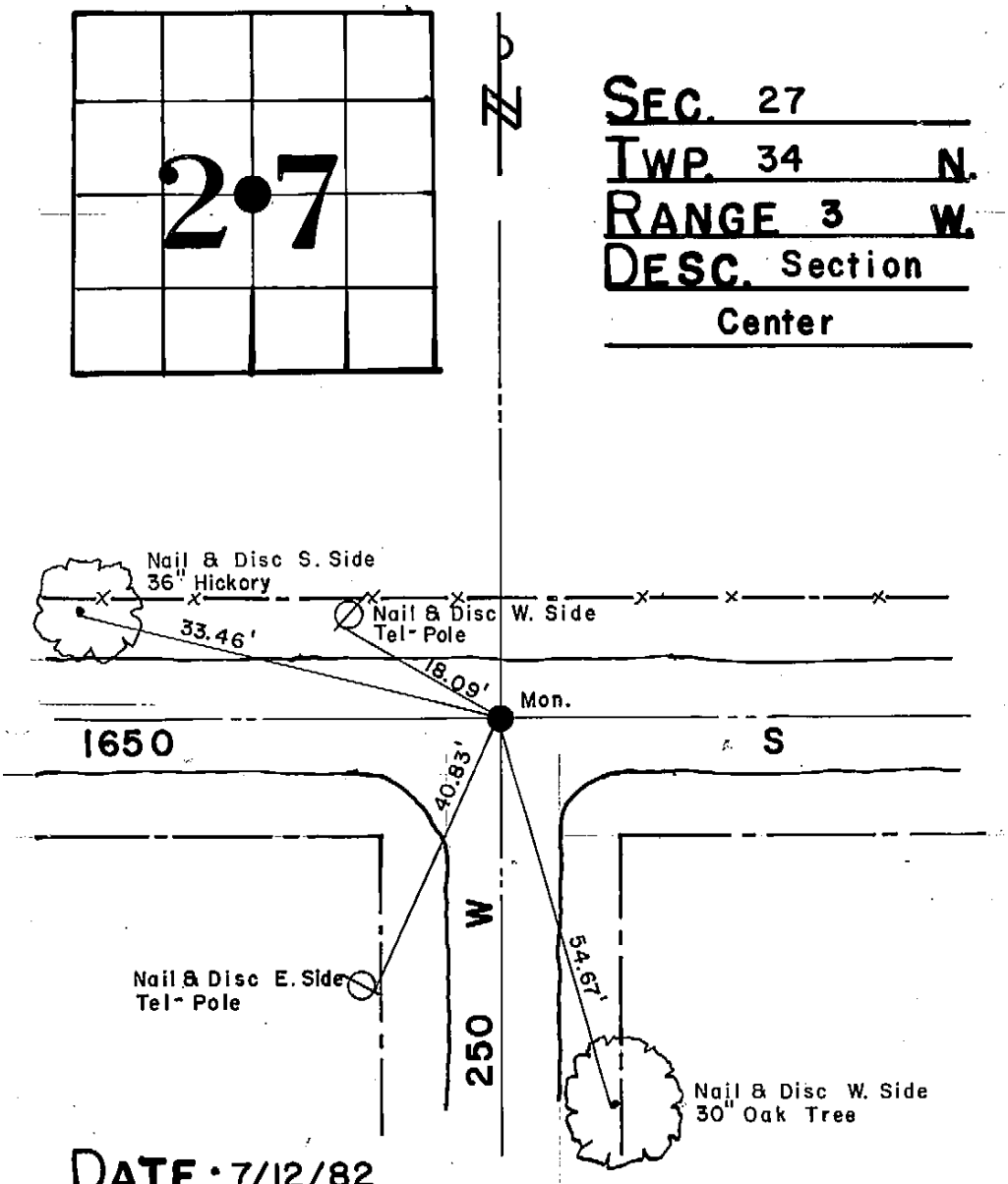

SEC. 27
TWP. 34 N.
RANGE 3 W.
DESC. Section Center

DATE: 7/12/82
FOUND BY: S.C.T. & W.A.H.
REMARKS: Found C.I. Mon. no previous ties. Book 254, p. 20 6/23/97 TJH MON Good COND. down 1" warm 80°y-

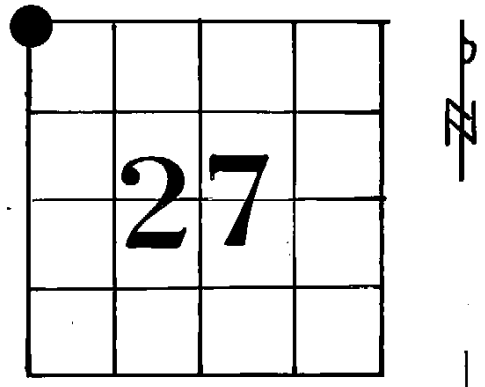

SEC. 27
TWP 34 N.
RANGE 3 W.
DESC. NW corner

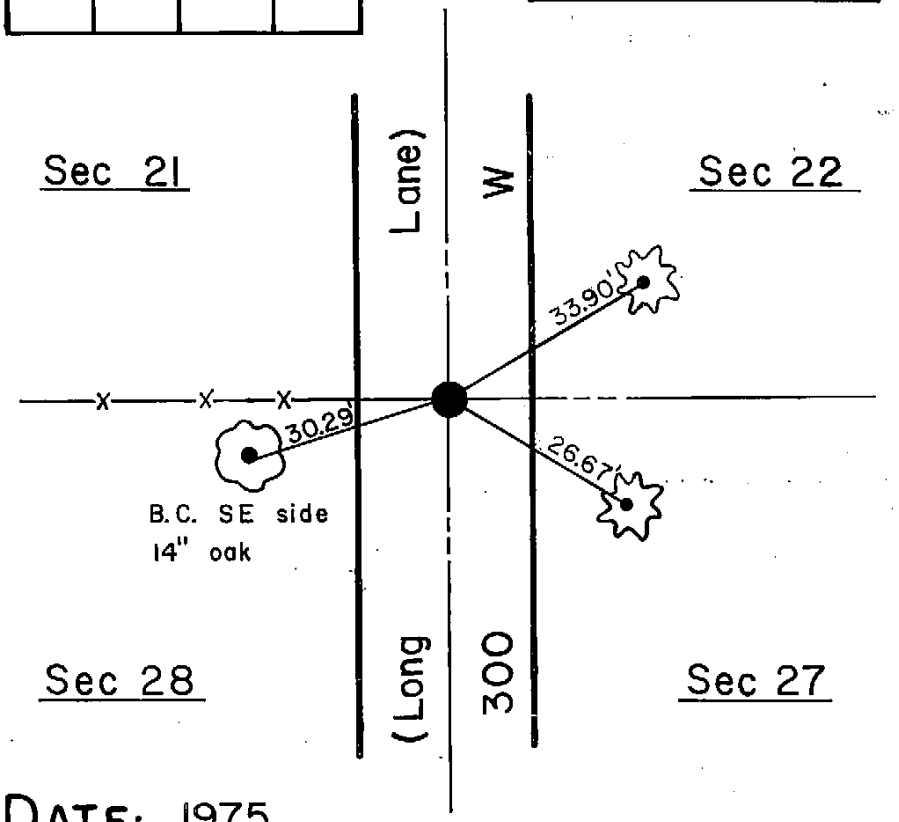

DATE: 1975
FOUND BY: CBW & JFM
REMARKS: Found re-bar, set mon.
Book 243 Page 2

SEE ALSO NE ¼ 28-34-3
SE ¼ 21-34-3
SW ¼ 22-34-3

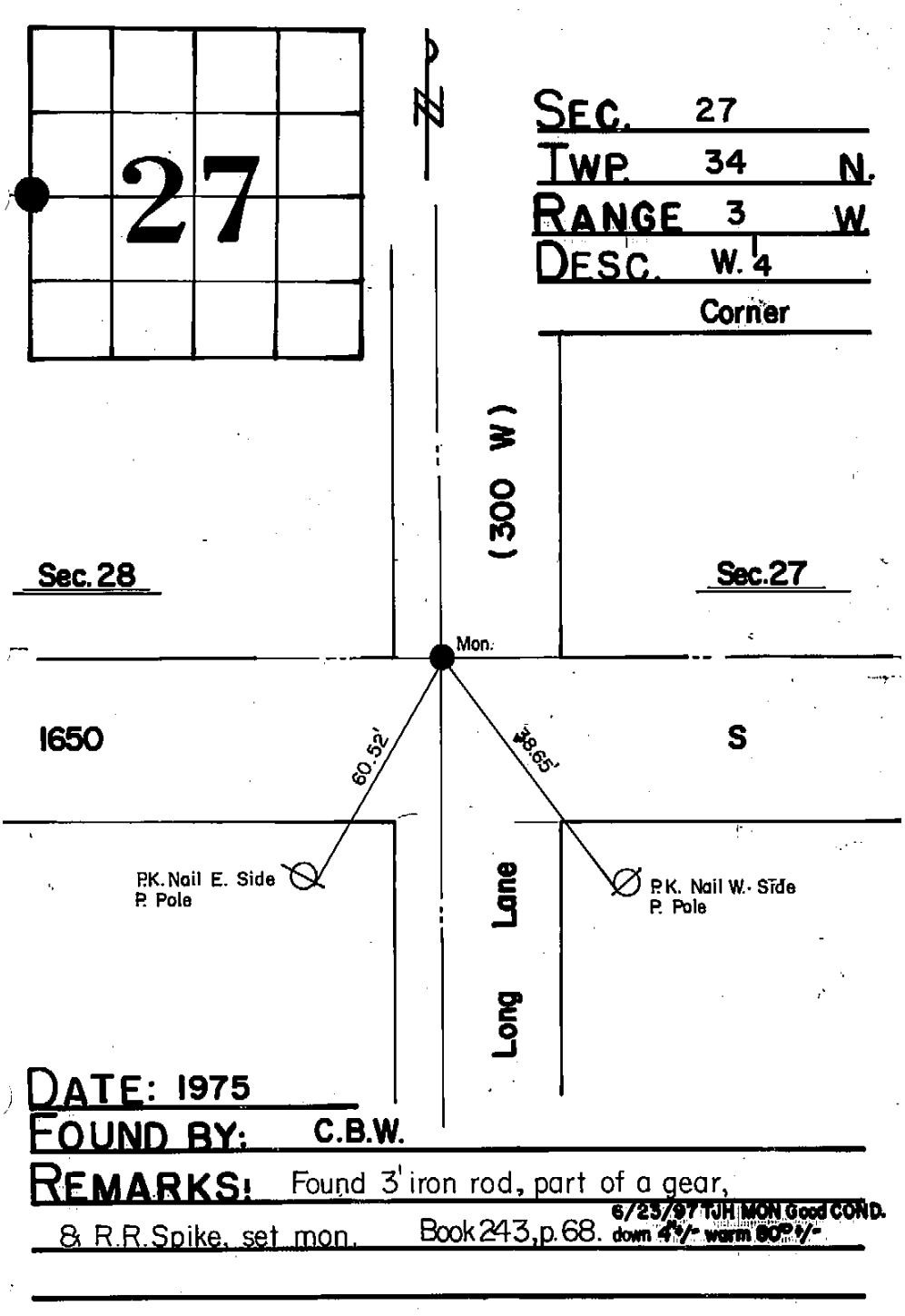

SEE ALSO E ¼ 28-34-3

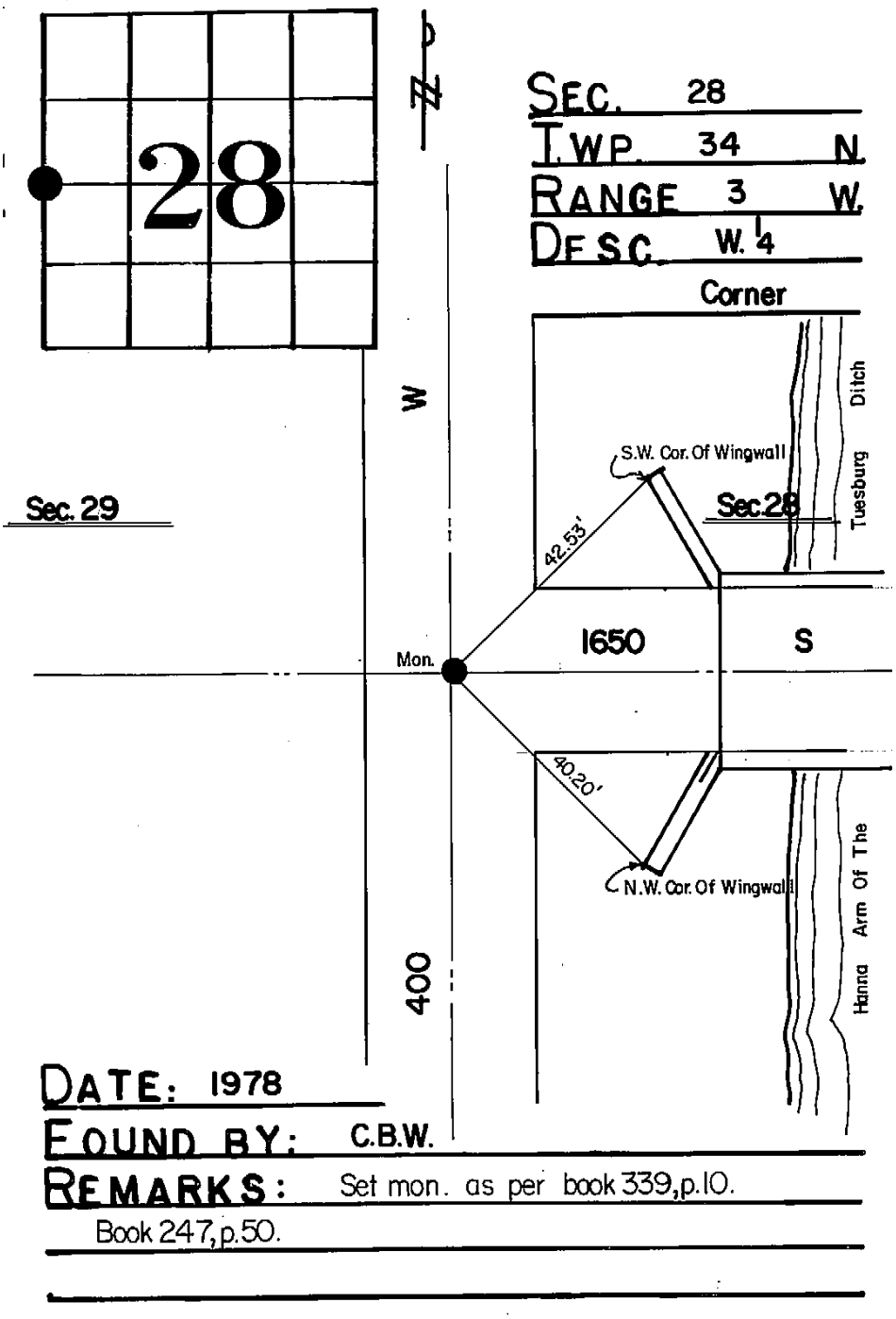

SEE ALSO E ¼ 29-34-3

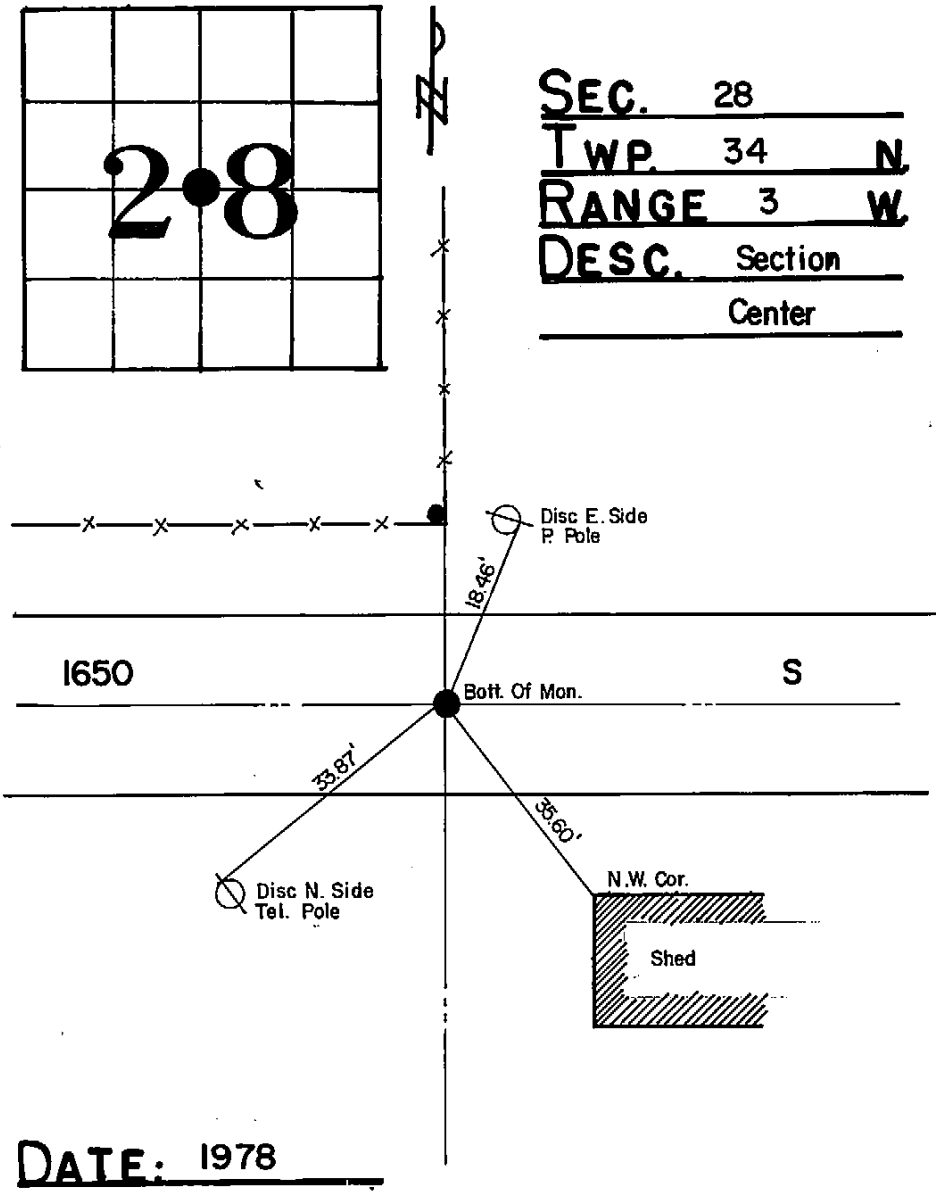

DATE: 1978

FOUND BY: C.B.W. & W.C.K.

REMARKS: Set bottom of mon. as per book 339, p.11. Book 247, p.49. 6/25/97 TJH MON Flush warm 85°+/-

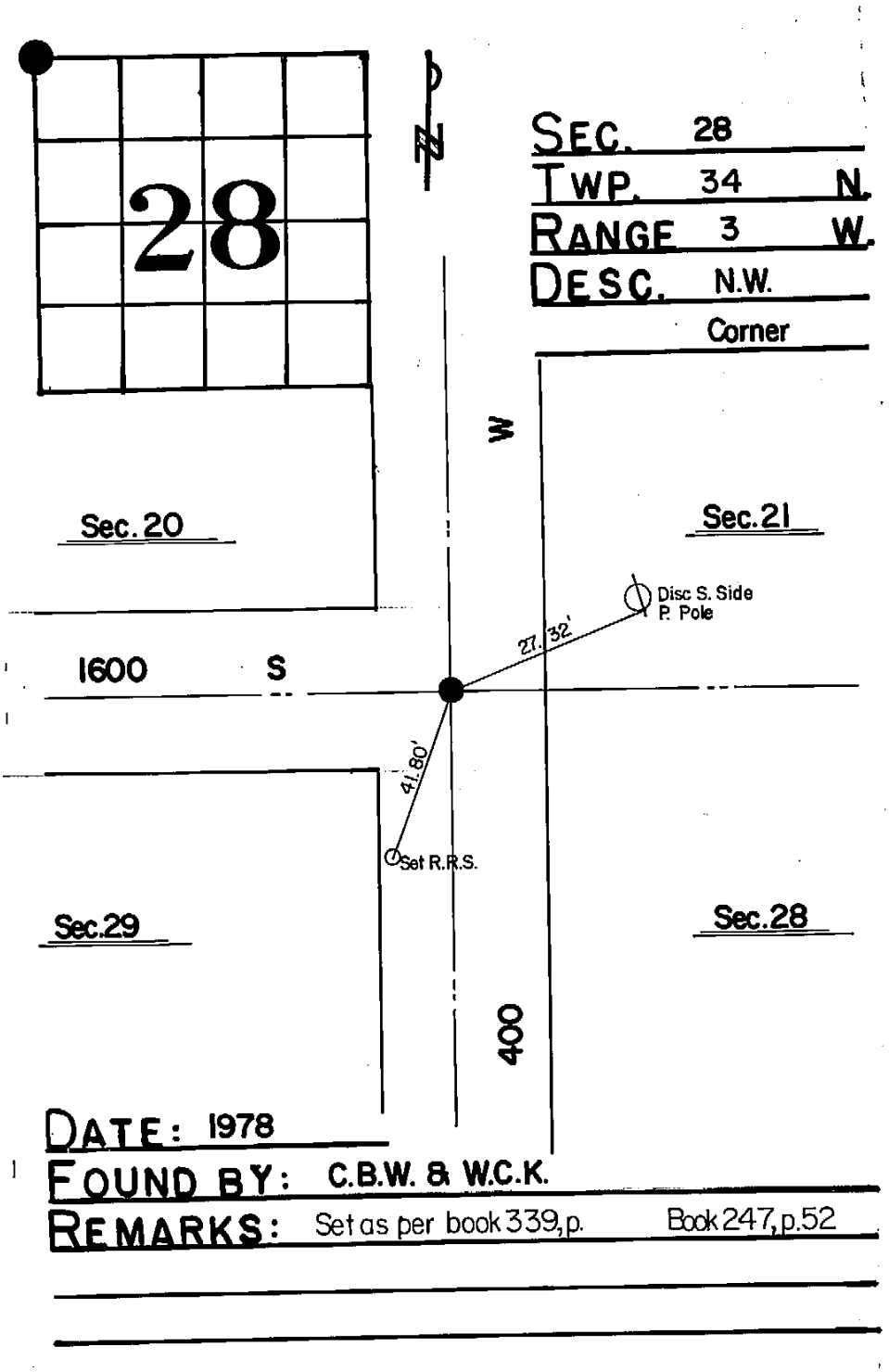

SEE ALSO NE ¼ 29-34-3
SE ¼ 20-34-3
SW ¼ 21-34-3

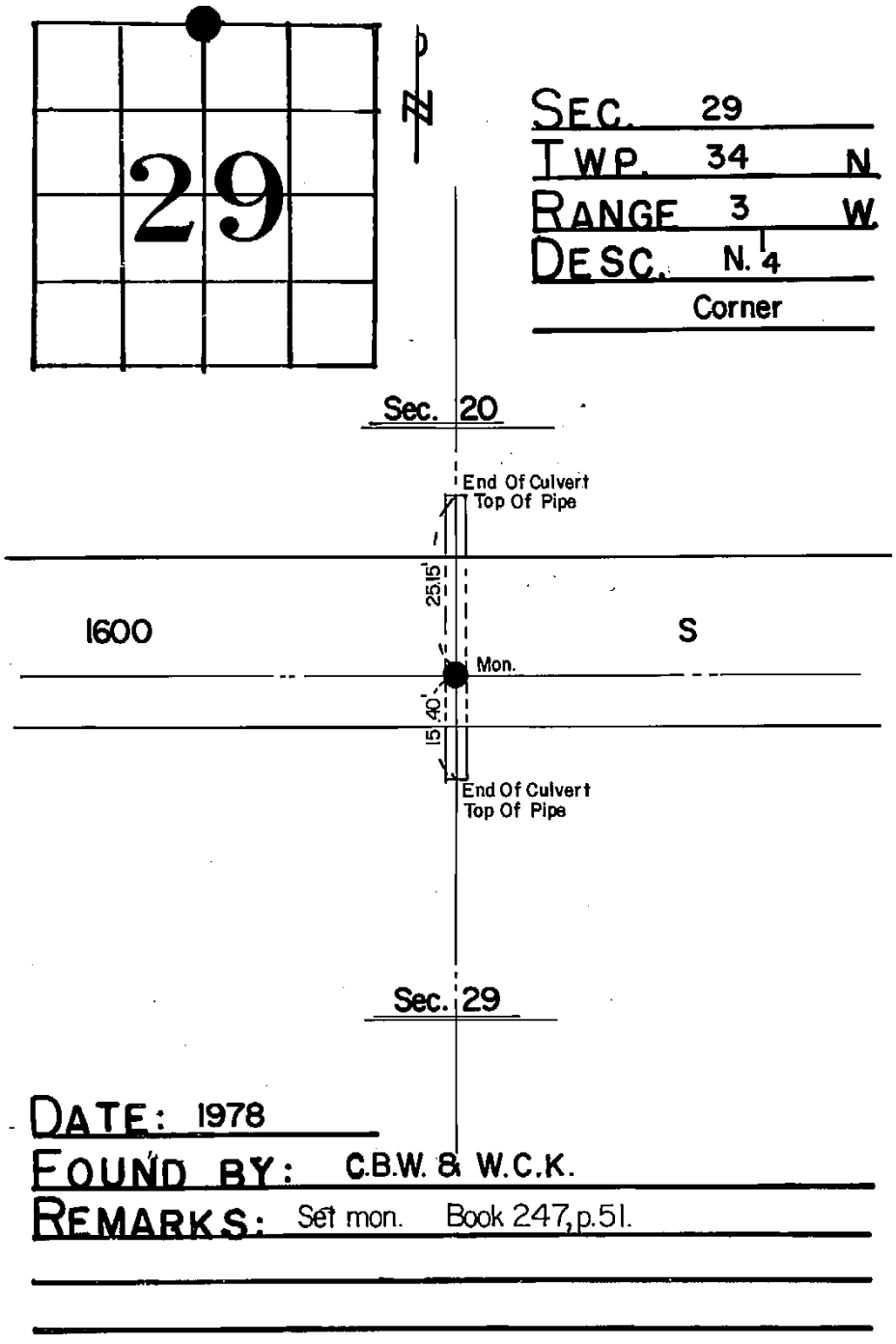

SEE ALSO S ¼ 20-34-3

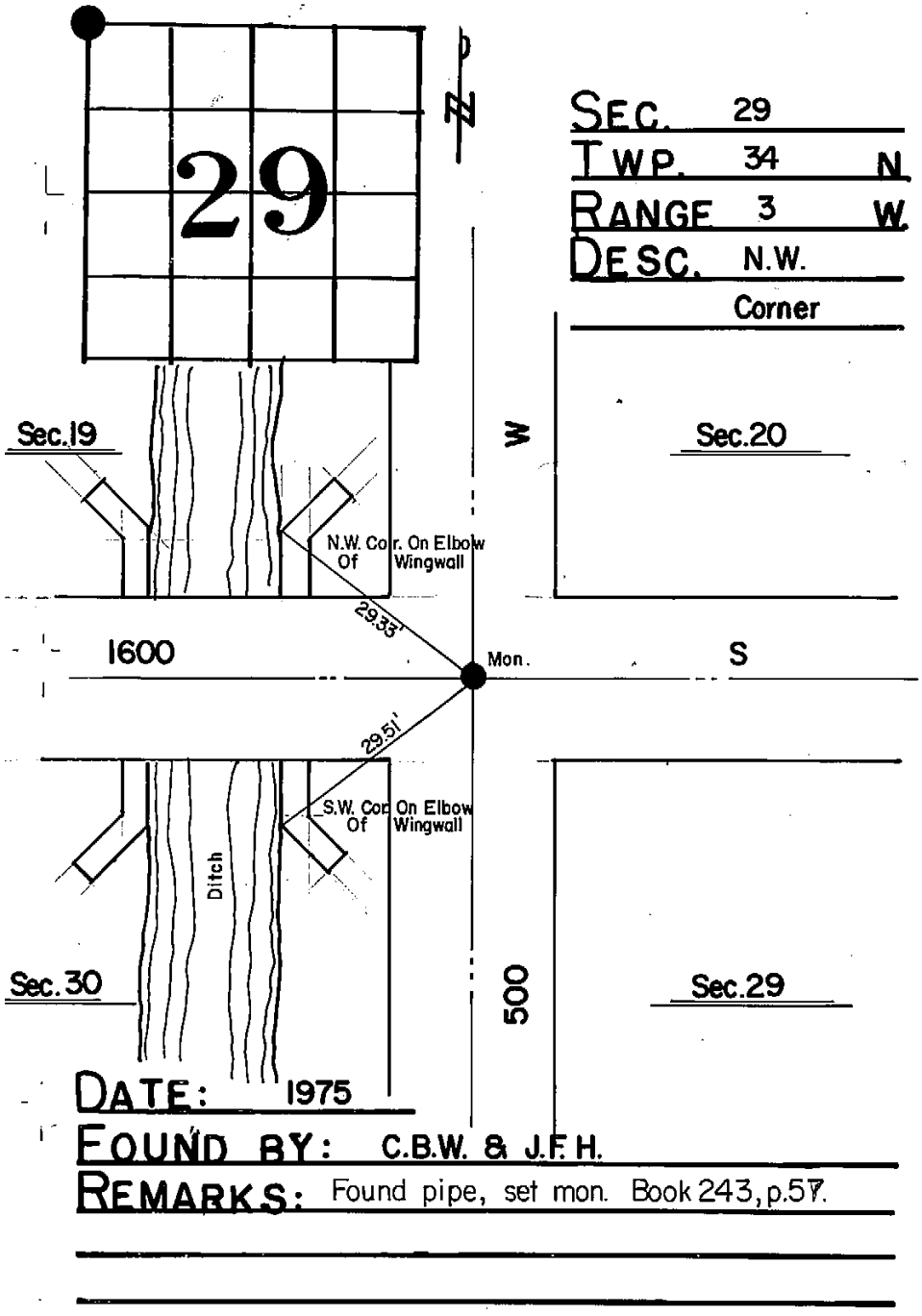

SEE ALSO NE ¼ 30-34-3
SE ¼ 19-34-3
SW ¼ 20-34-3

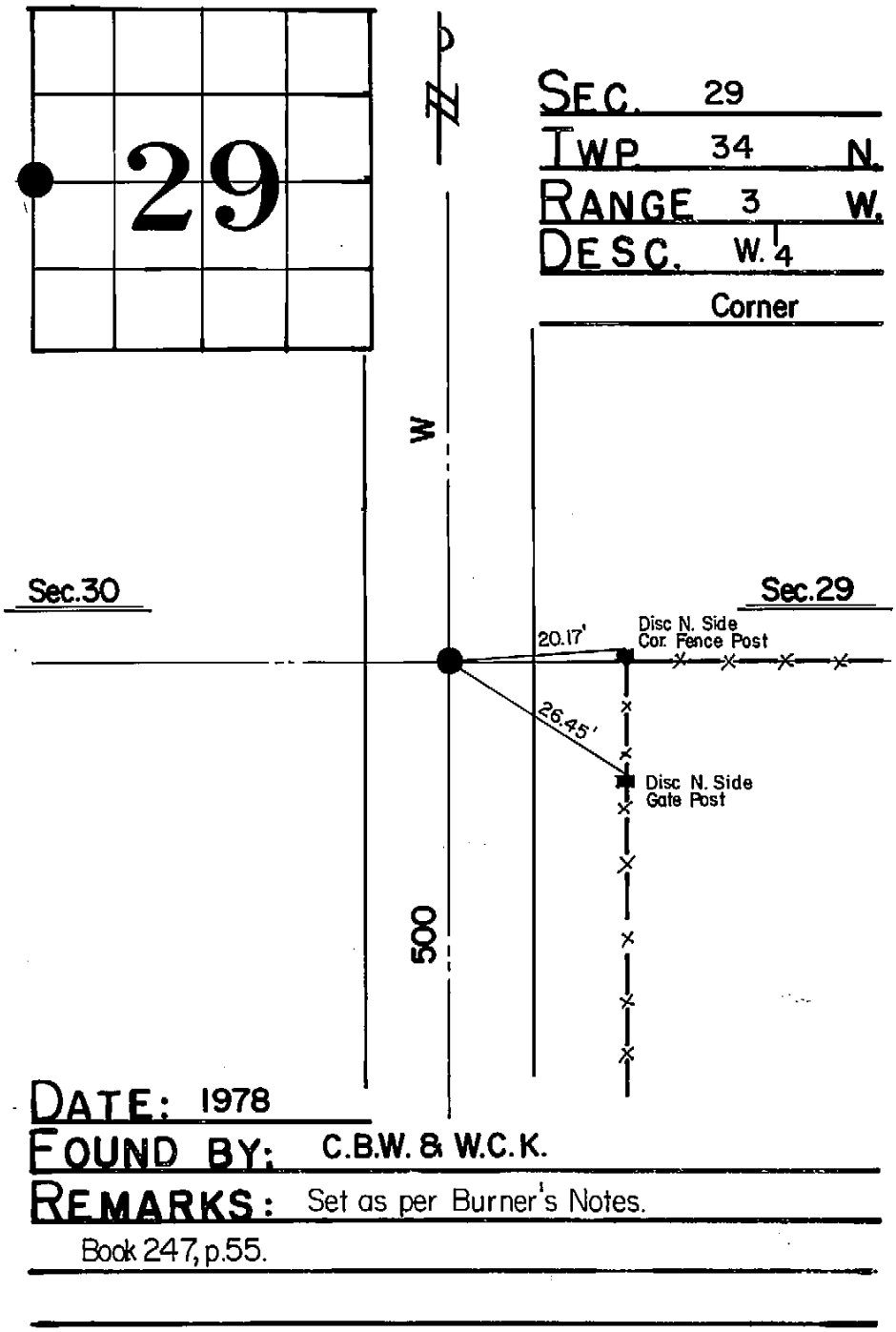

SEE ALSO E ¼ 30-34-3

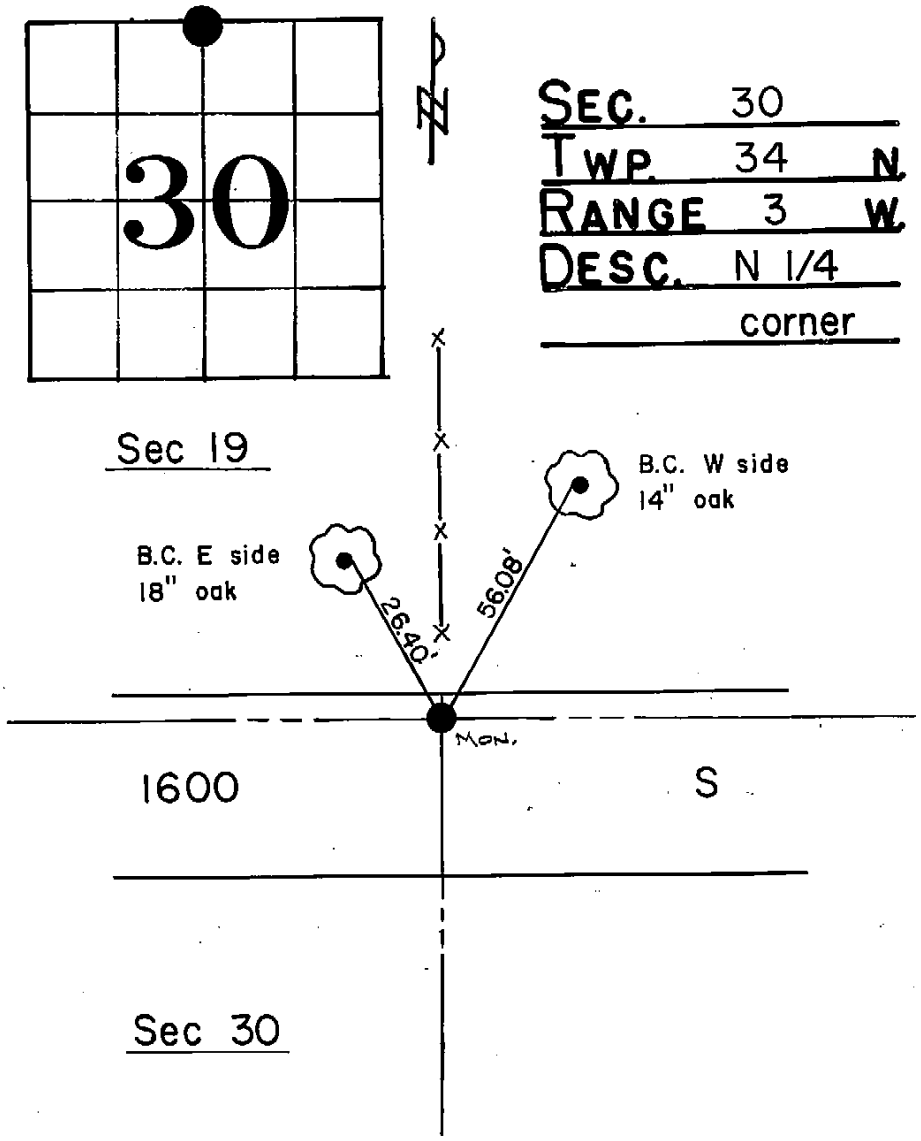

SEC. 30
TWP. 34 N.
RANGE 3 W.
DESC. N 1/4 corner

DATE: 1976
FOUND BY: CBW
REMARKS: Found pipe, set mon.
Book 244, p. 4.

SEE ALSO S ¼ 19-34-3

LAPORTE COUNTY SECTION CORNER *SHEET 0172*

DATE: JUL 2009
CREW: TJH & KAR

WEST CORNER OF SECTION 30–34–03
EAST CORNER OF SECTION 25–34–04

TOWNSHIP 34 N.
RANGE 4 NW.
CASS TOWNSHIP
LAPORTE COUNTY, INDIANA

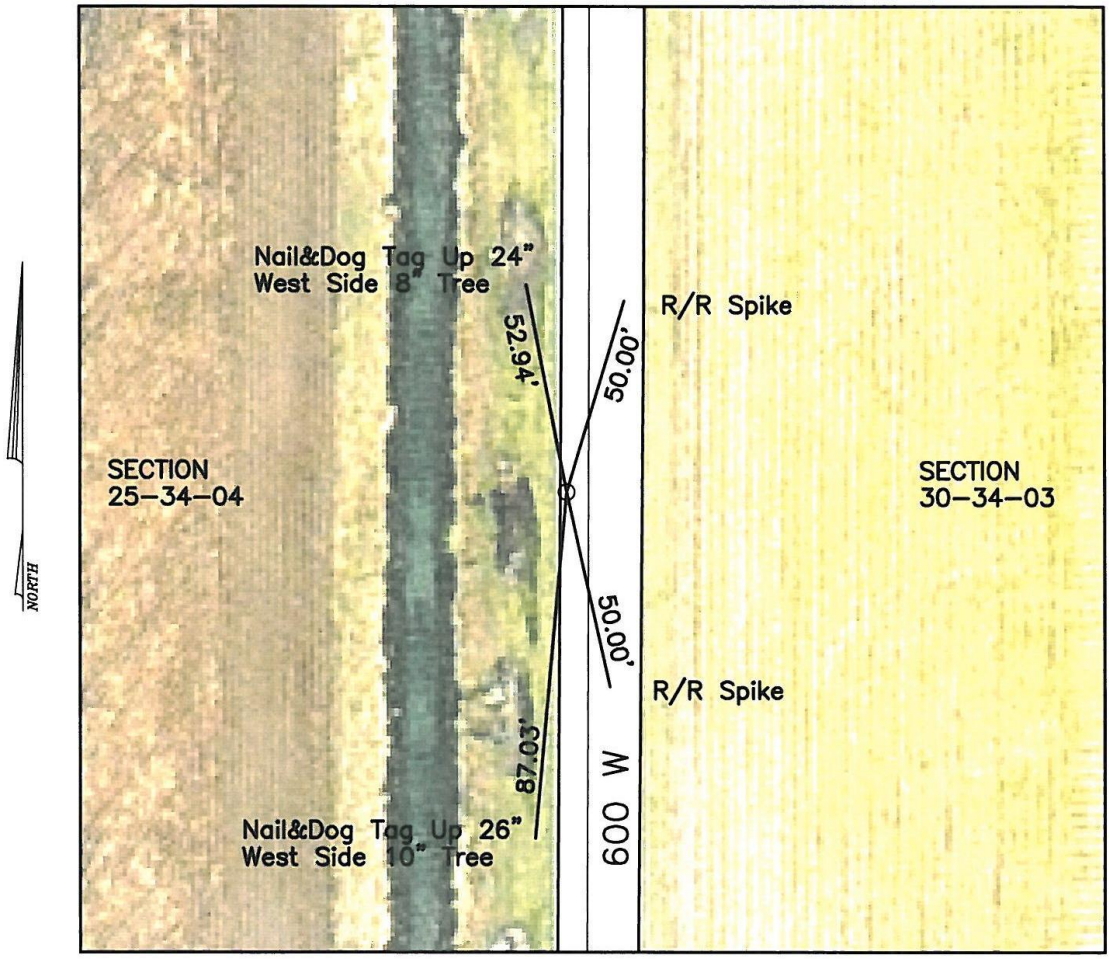

HISTORICAL NOTES:
1979 CBW&WCK –Set monument, Book 250, p.03
5–12–1993 TJH –Revised, monument down 1 1/2", raised to be flush
8–23–2005 TJH&KAR –Checked; July 2009 TJH&KAR –Checked

LAPORTE COUNTY SURVEYOR
555 MICHIGAN AVE. SUITE 104, LAPORTE, INDIANA 46350
PHONE 219–326–6808 EXT. 2225
Fax (219) 362–9804 Email SURVEYORGROUP@LAPORTECOUNTY.ORG

Scale: 1"=40'	Date: 01/05/12	Drawn By: KAR	Chk'd By: ____

LAPORTE COUNTY SECTION CORNER *SHEET 0173*

DATE: JUL 2009
CREW: TJH & KAR

NORTHWEST CORNER OF SECTION 30–34–03
NORTHEAST CORNER OF SECTION 25–34–04
SOUTHWEST CORNER OF SECTION 19–34–03
SOUTHEAST CORNER OF SECTION 24–34–04

TOWNSHIP 34 N.
RANGE 4 NW.
CASS TOWNSHIP
LAPORTE COUNTY, INDIANA

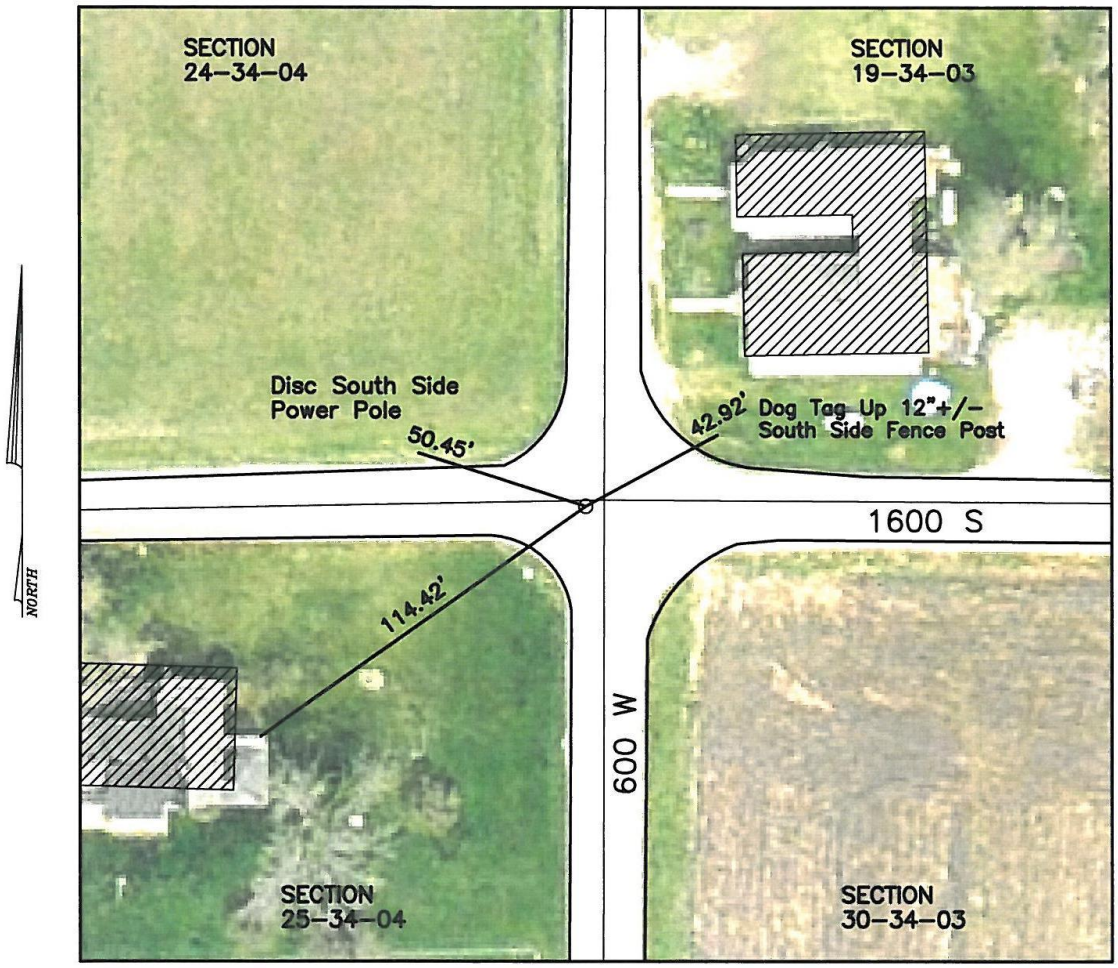

HISTORICAL NOTES:
1979 CBW&WCK –Set monument, Book 249, p.56
5–12–1993 TJH –Revised, raised 2 1/2" to be Flush; 5–28–1999 TJH&JB –Removed cap for construction
8–29–2001 TJH&KAR –Raised w/3–1" spacers & 1/2" cap; 8–23–2005 TJH&KAR –Checked
March 2009 TJH&KAR –Monument Flush, rewitnessed; August 2011 TJH –Raised w/1" cap after construction

LAPORTE COUNTY SURVEYOR
555 MICHIGAN AVE. SUITE 104, LAPORTE, INDIANA 46350
PHONE 219–326–6808 EXT. 2225
Fax (219) 362–9804 Email SURVEYORGROUP@LAPORTECOUNTY.ORG

Scale: 1"=40'	Date: 01/06/12	Drawn By: KAR	Chk'd By: _____

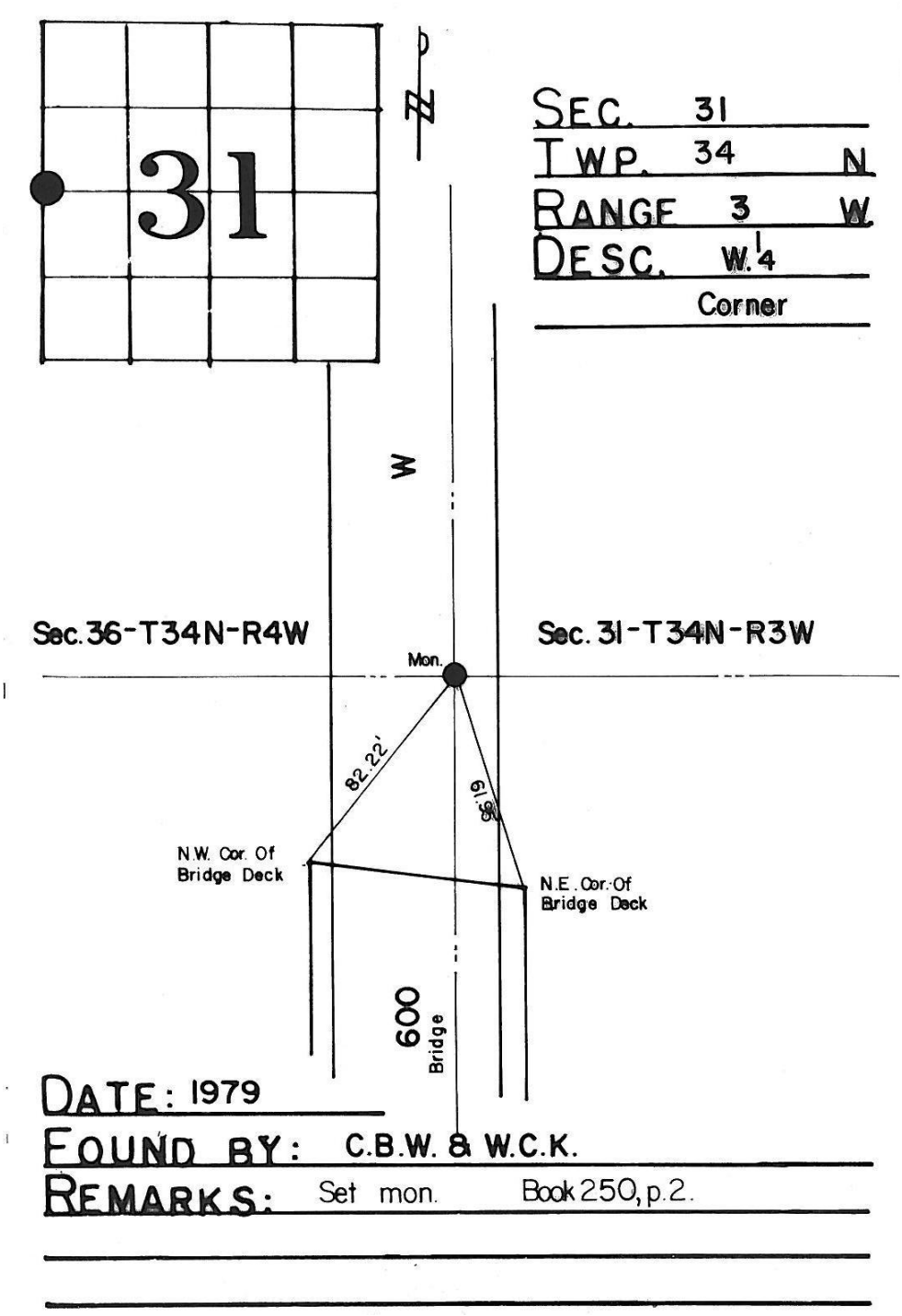

SEE ALSO E ¼ 36-34-4

LAPORTE COUNTY SECTION CORNER SHEET 0175

DATE: JUL 2009
CREW: TJH & KAR

NORTHWEST CORNER OF SECTION 31–34–03
NORTHEAST CORNER OF SECTION 36–34–04
SOUTHWEST CORNER OF SECTION 30–34–03
SOUTHEAST CORNER OF SECTION 25–34–04

TOWNSHIP 34 N.
RANGE 4 NW.
CASS TOWNSHIP
LAPORTE COUNTY, INDIANA

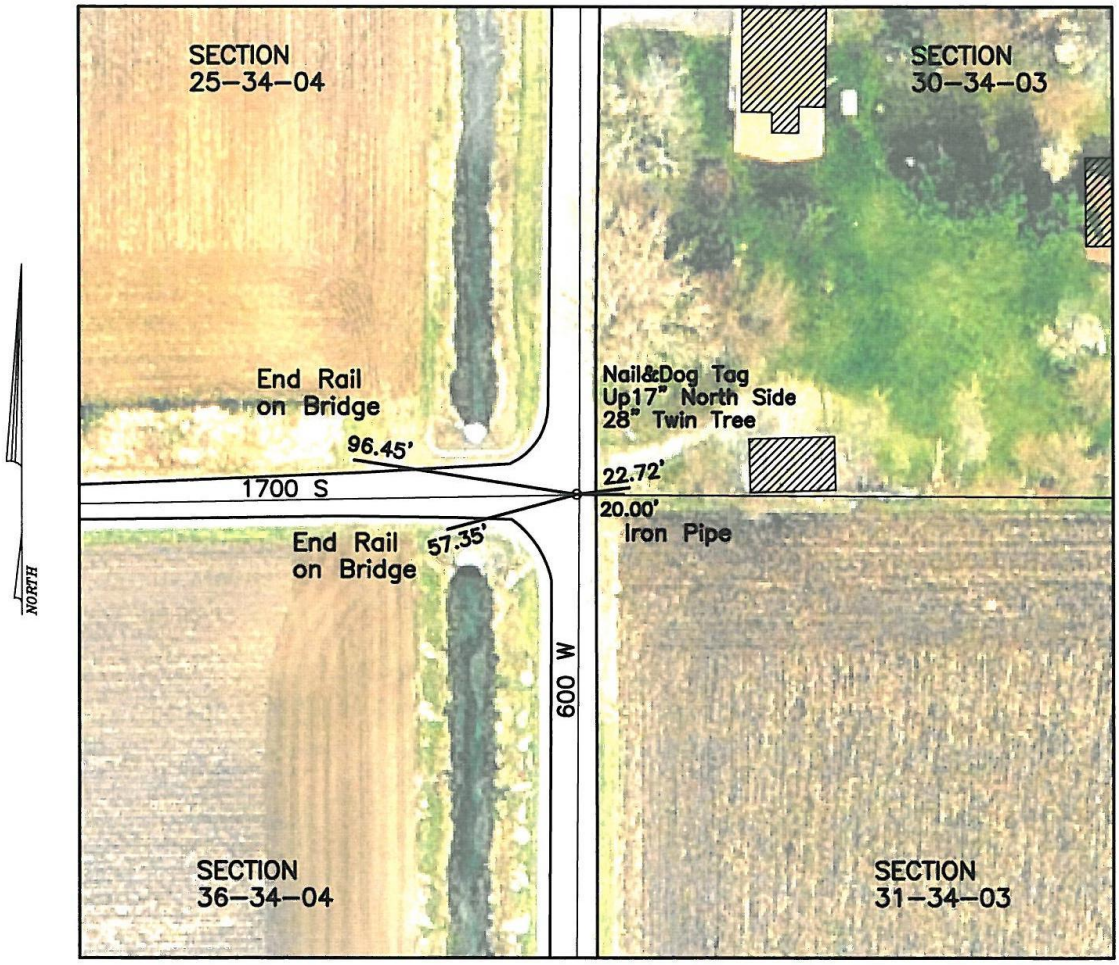

HISTORICAL NOTES:
1979 CBW&WCK –Set as per 4' section file 1057, Book 249, p.29.
10–02–1992 RTB&TJH –Checked & Revised; 05–12–1993 TJH –Revised, raised 2"
8–28–2001 TJH&KAR –Revised, raised w/2–2" spacers, 1/2" cap
9–14–2008 TJH&KAR –Checked,witnesses good; JULY 2009 TJH&KAR –Checked

LAPORTE COUNTY SURVEYOR

555 MICHIGAN AVE. SUITE 104, LAPORTE, INDIANA 46350
PHONE 219–326–6808 EXT. 2225
Fax (219) 362–9804 Email SURVEYORGROUP@LAPORTECOUNTY.ORG

Scale: 1"=40'	Date: 01/30/12	Drawn By: KAR	Chk'd By: ____

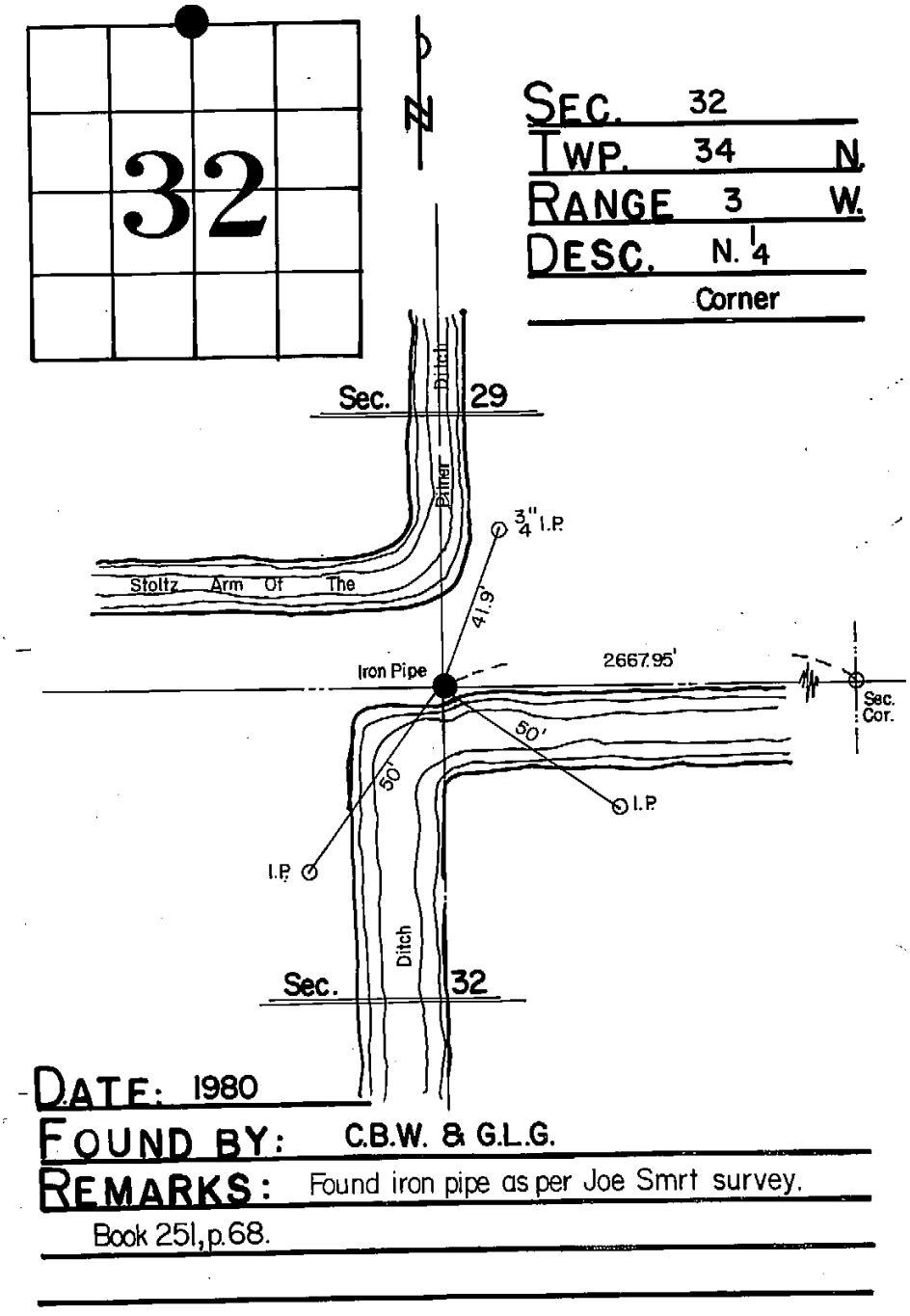

SEE ALSO S ¼ 29-34-3

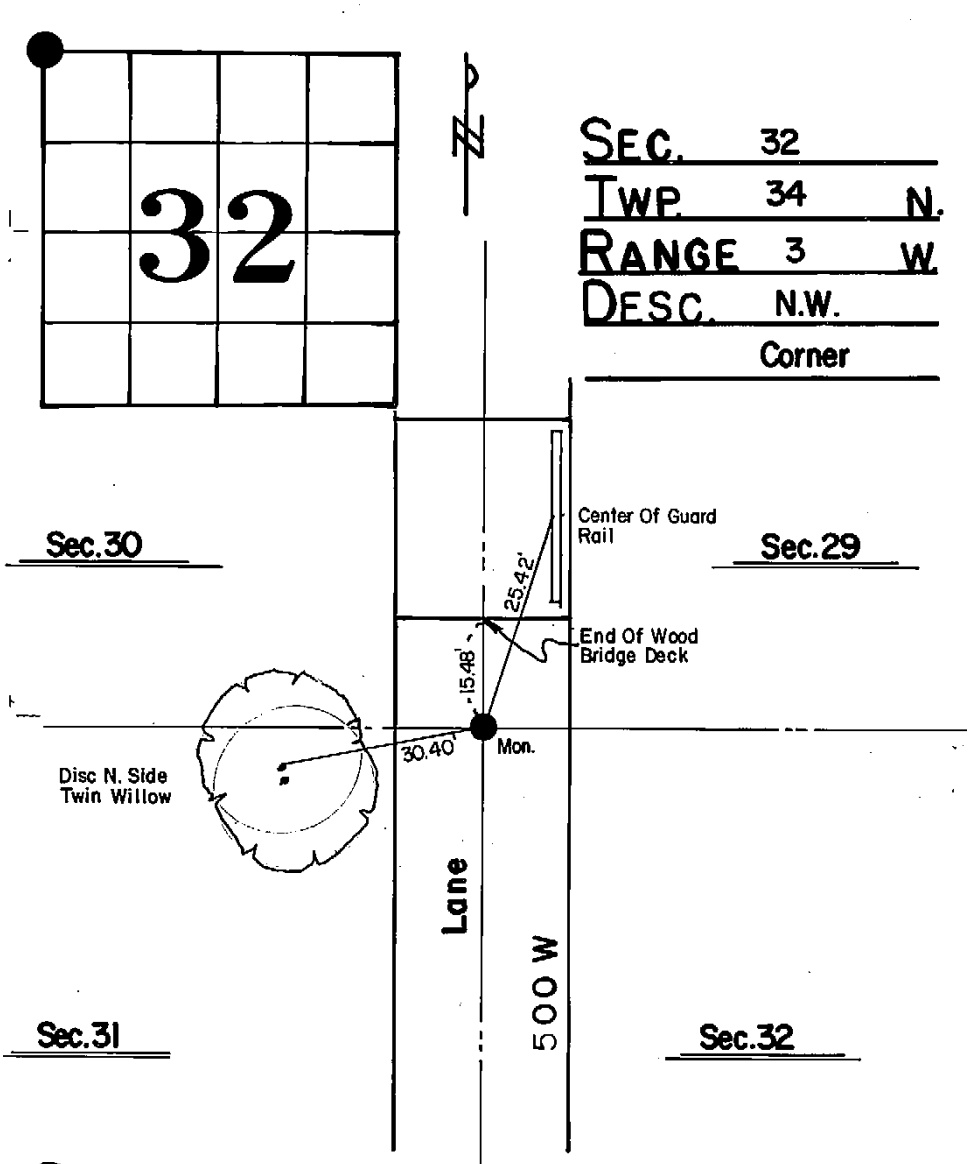

SEE ALSO NE ¼ 31-34-3
SE ¼ 30-34-3
SW ¼ 29-34-3

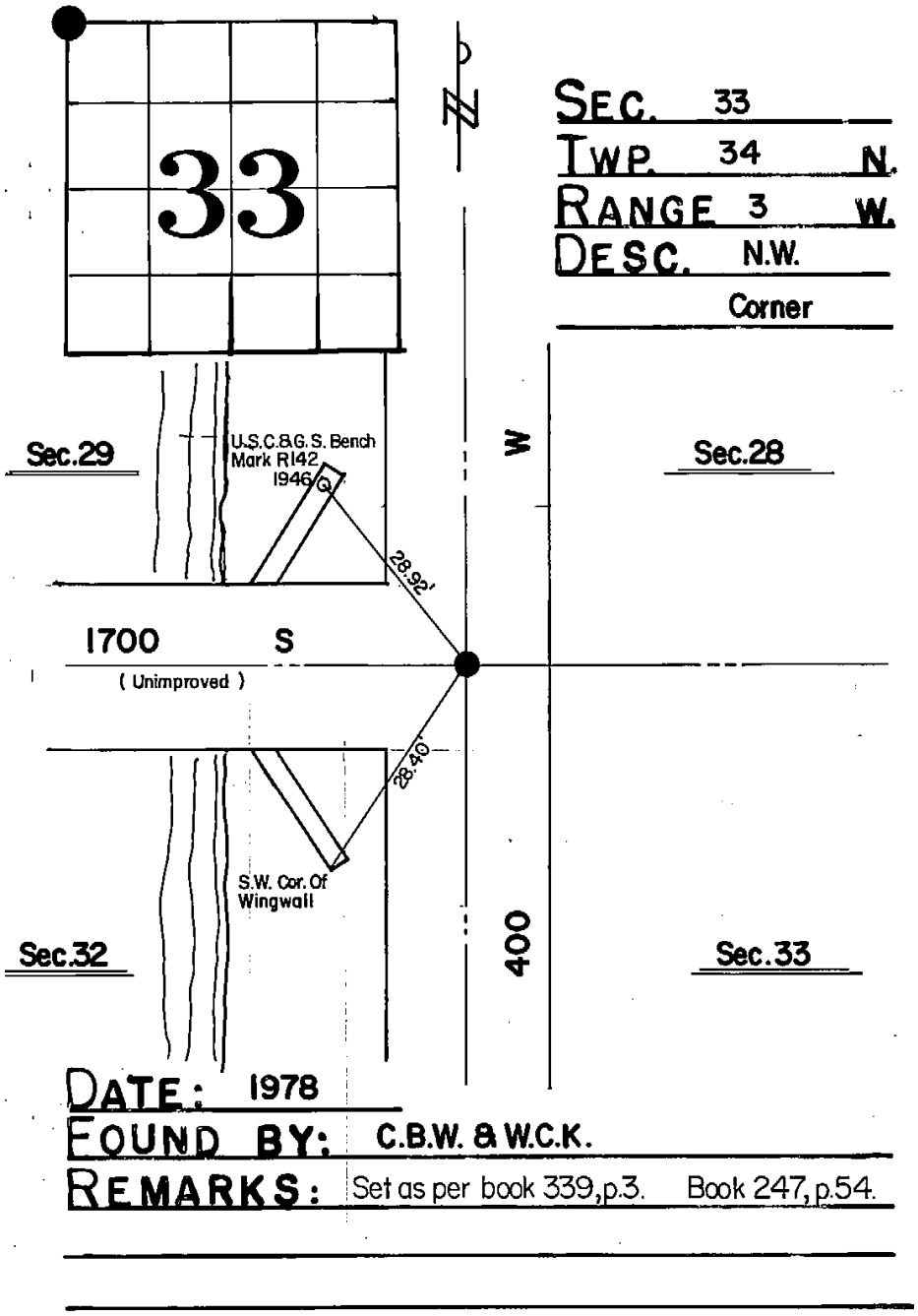

SEE ALSO NE ¼ 32-34-3
SE ¼ 29-34-3
SW ¼ 28-34-3

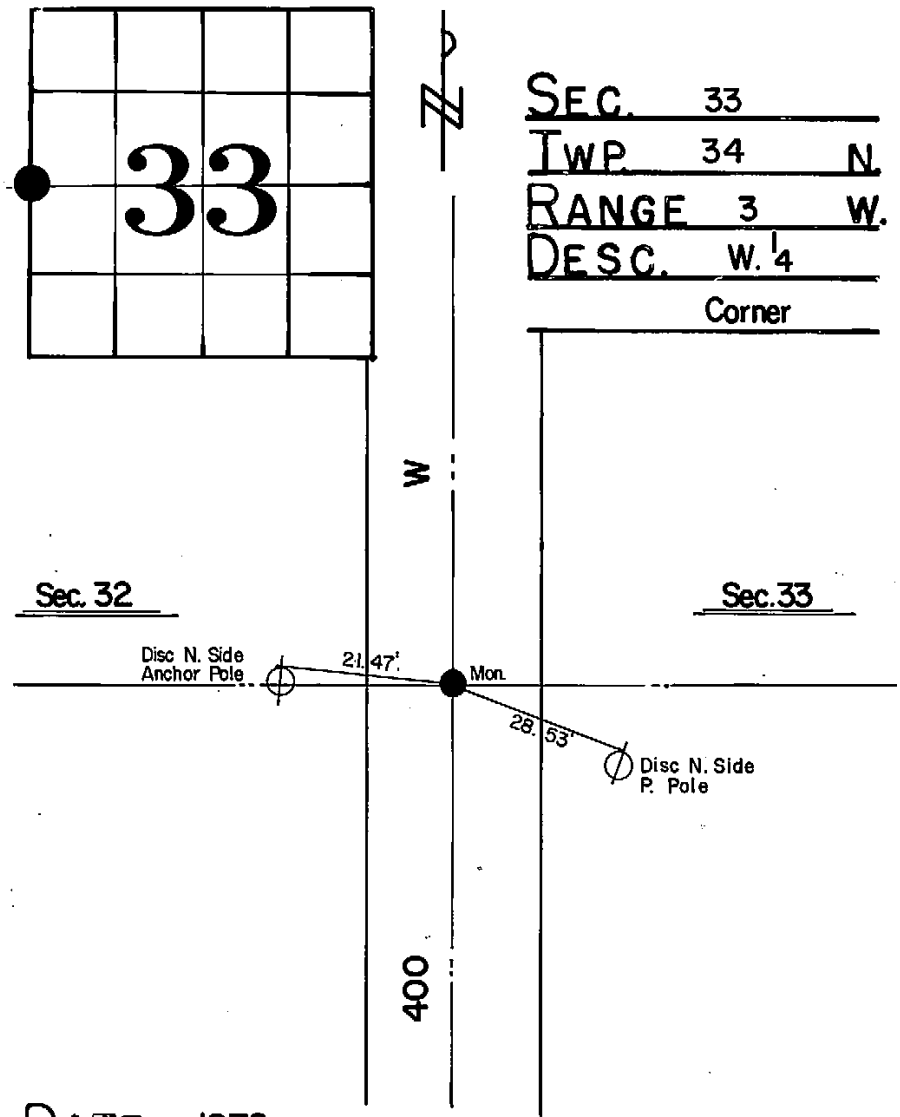

DATE: 1978

FOUND BY: C.B.W. & W.C.K.

REMARKS: Set mon. as per book 339, p.4.

Book 247, p.53.

SEE ALSO E ¼ 32-34-3

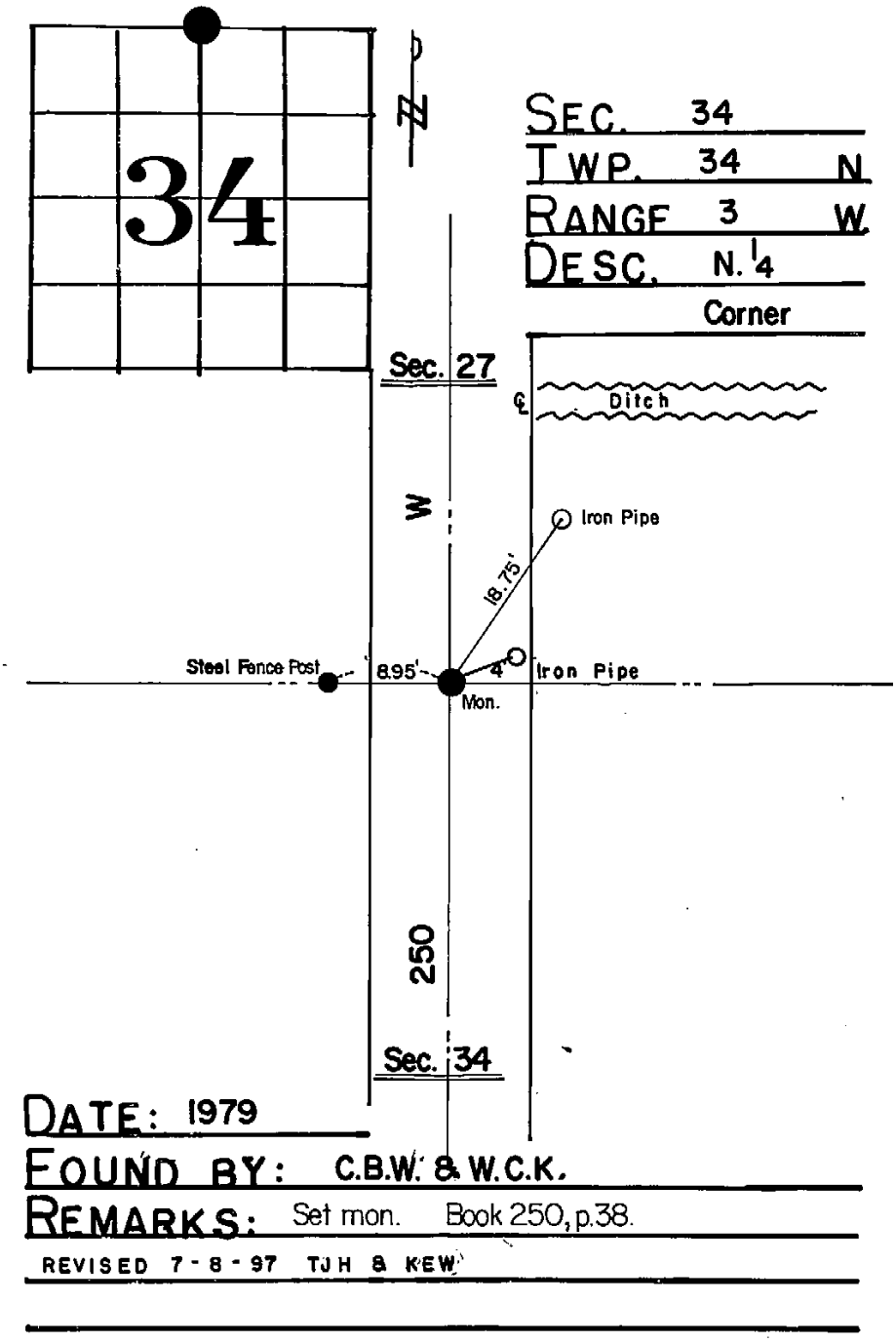

SEE ALSO S ¼ 27-34-3

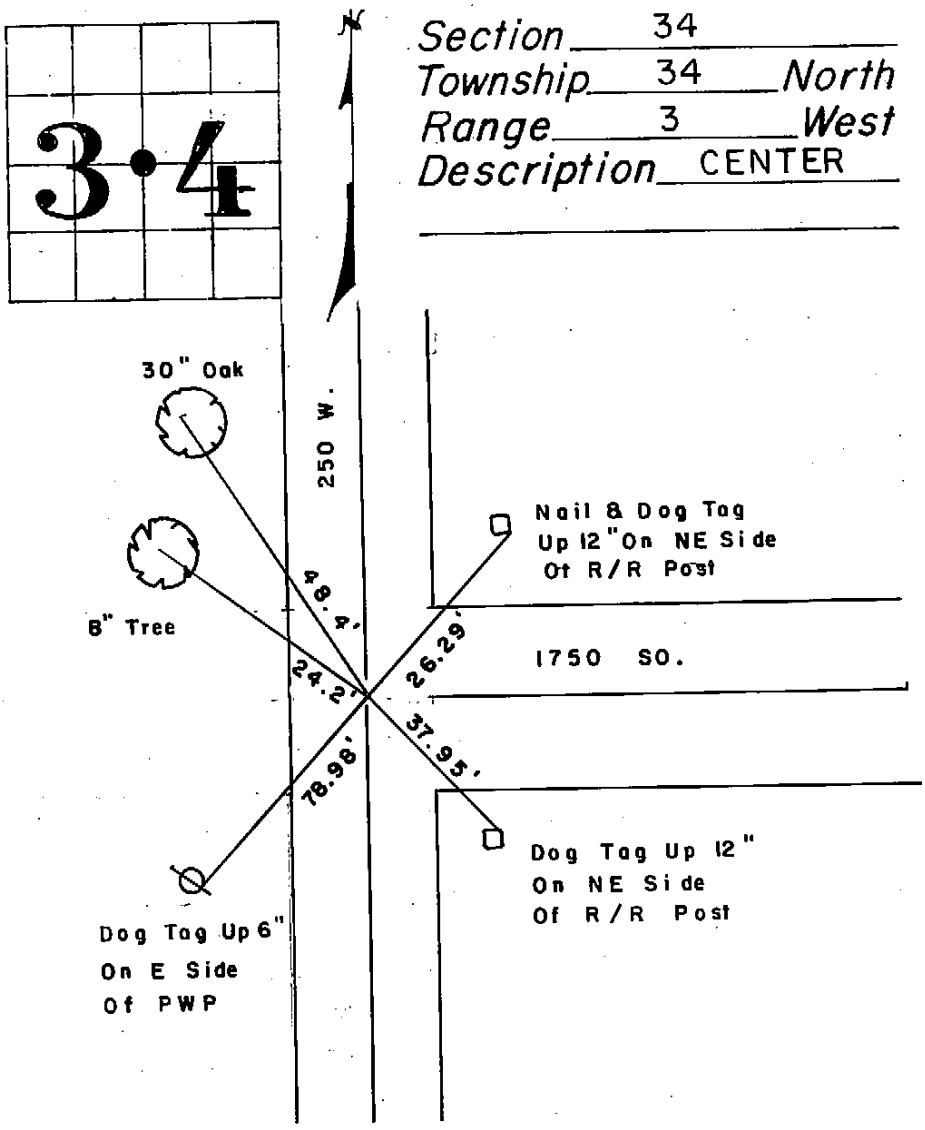

Date: 7/8/97

Found by: TJH & KEW

Remarks: FD BOLT SPIKE

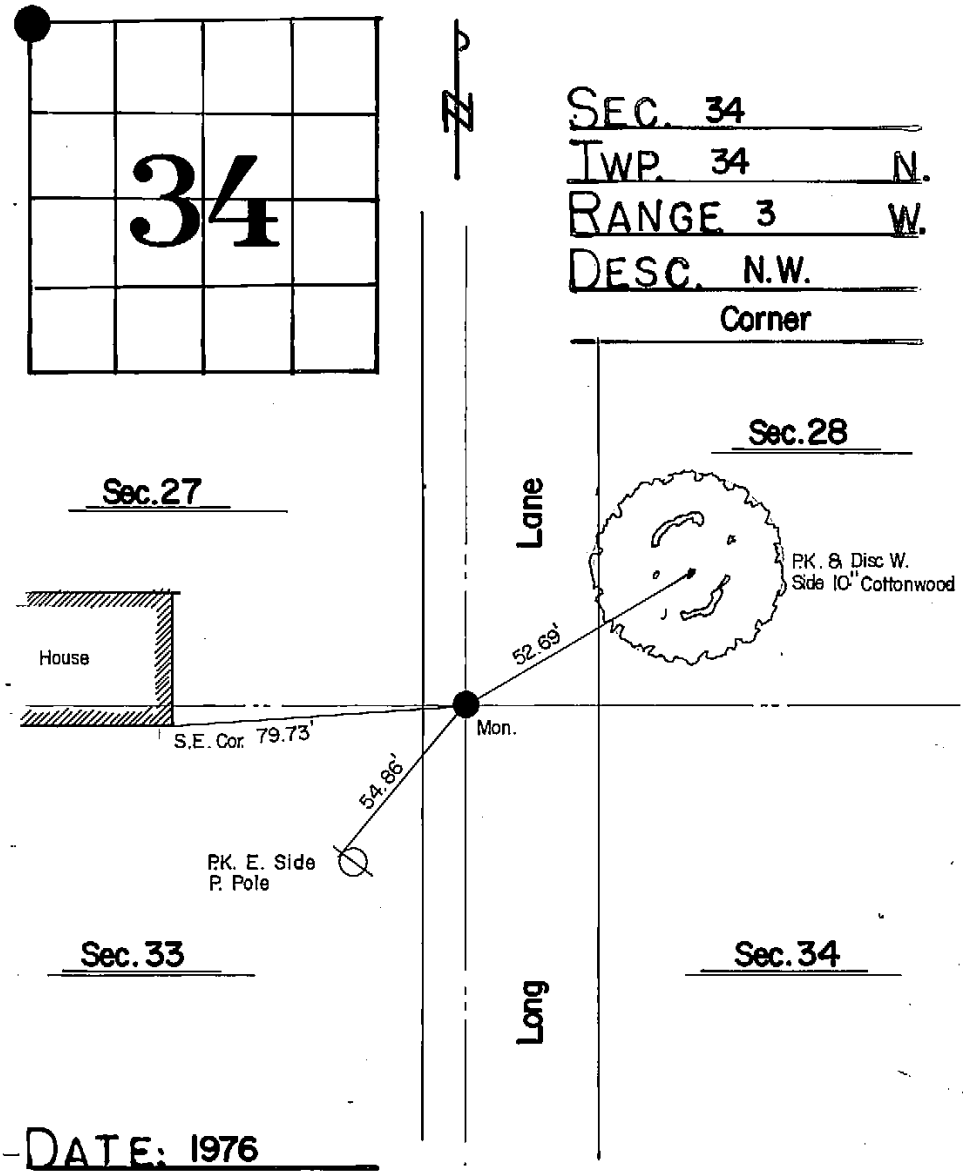

DATE: 1976

FOUND BY: C.B.W. & D.W.C.

REMARKS: Found pipe & hub. Set mon.

Book 244, p. 42.

SEE ALSO NE ¼ 33-34-3
SE ¼ 28-34-3
SW ¼ 27-34-3

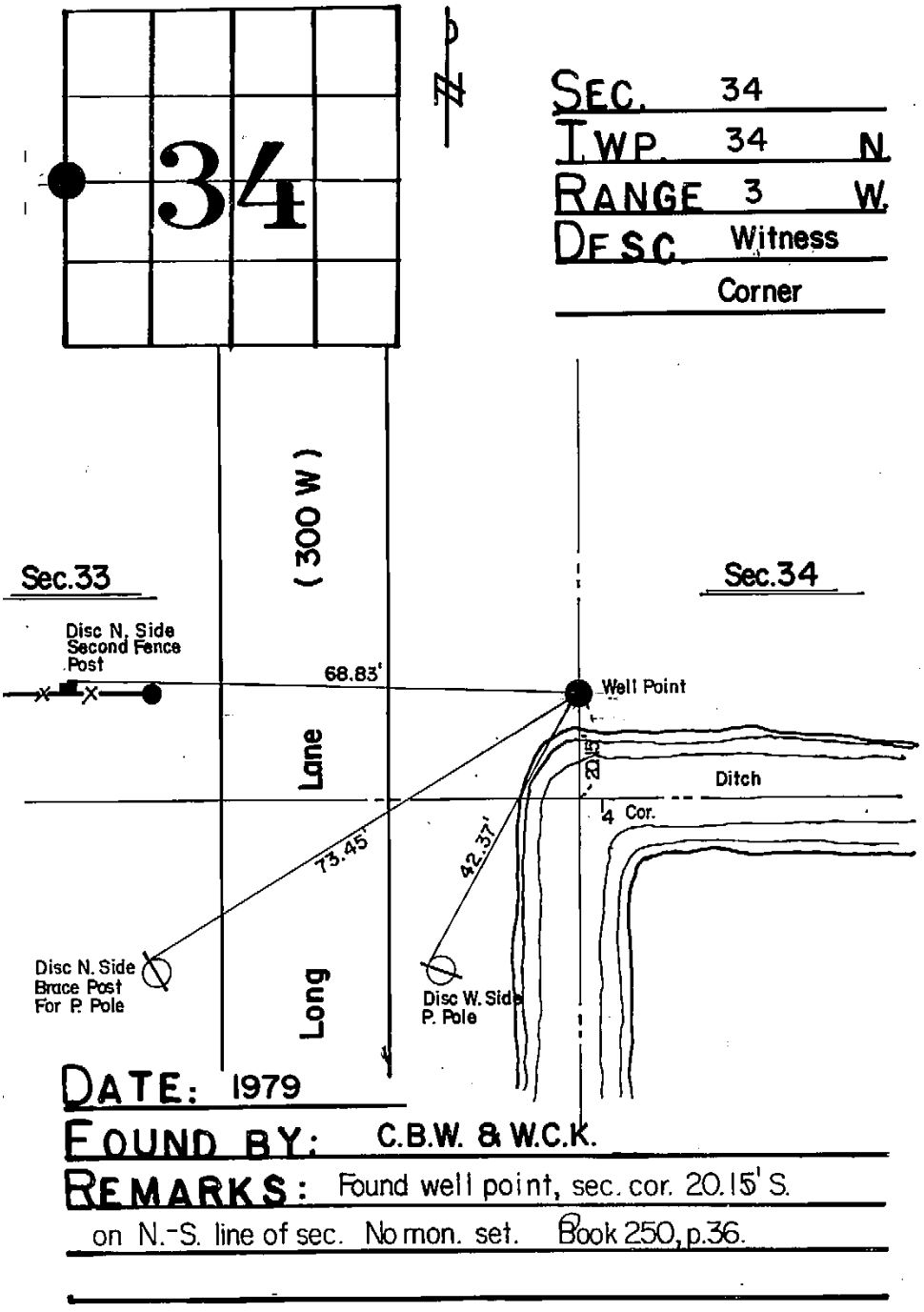

SEE ALSO E ¼ 33-34-3

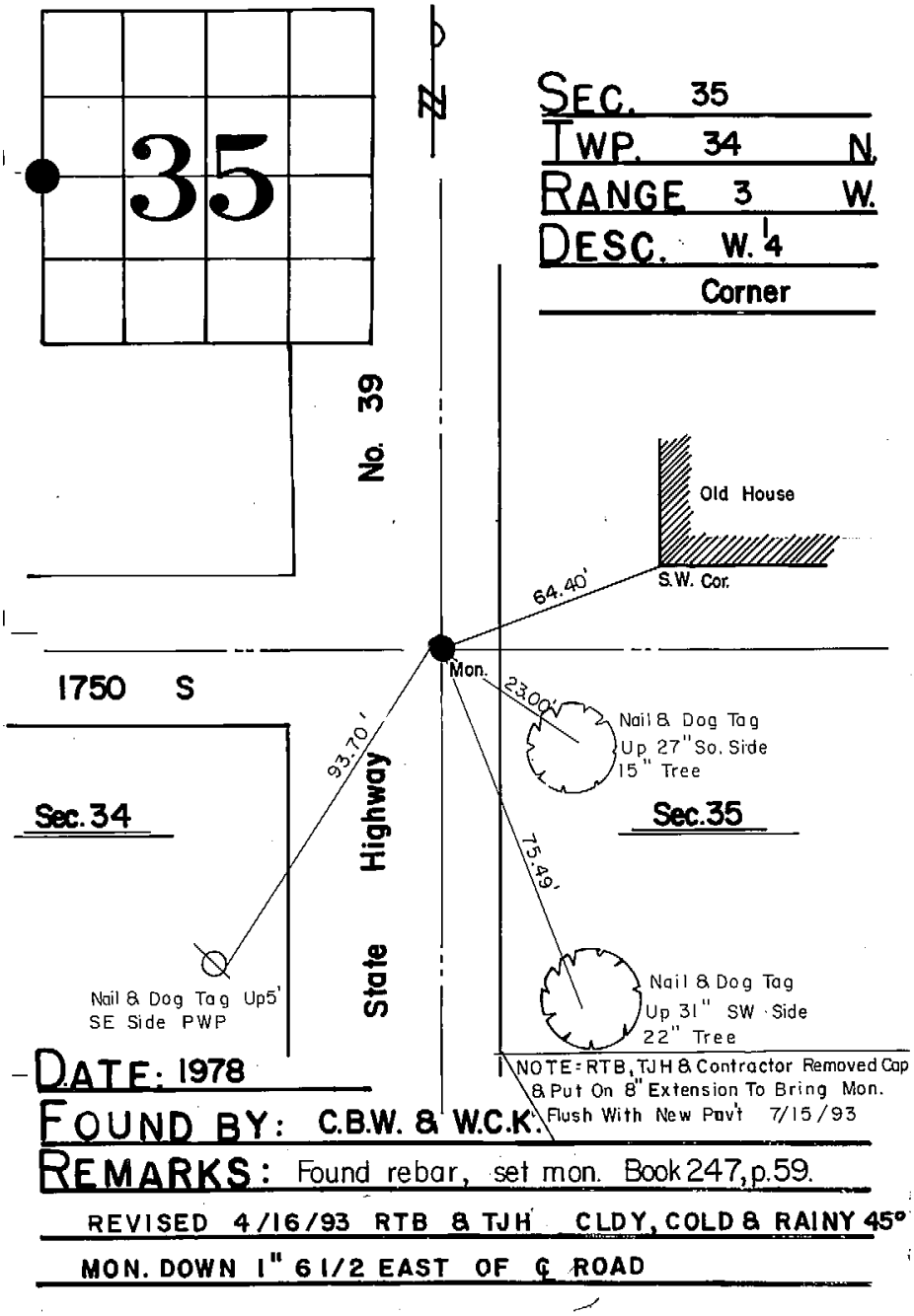

SEE ALSO E ¼ 34-34-3

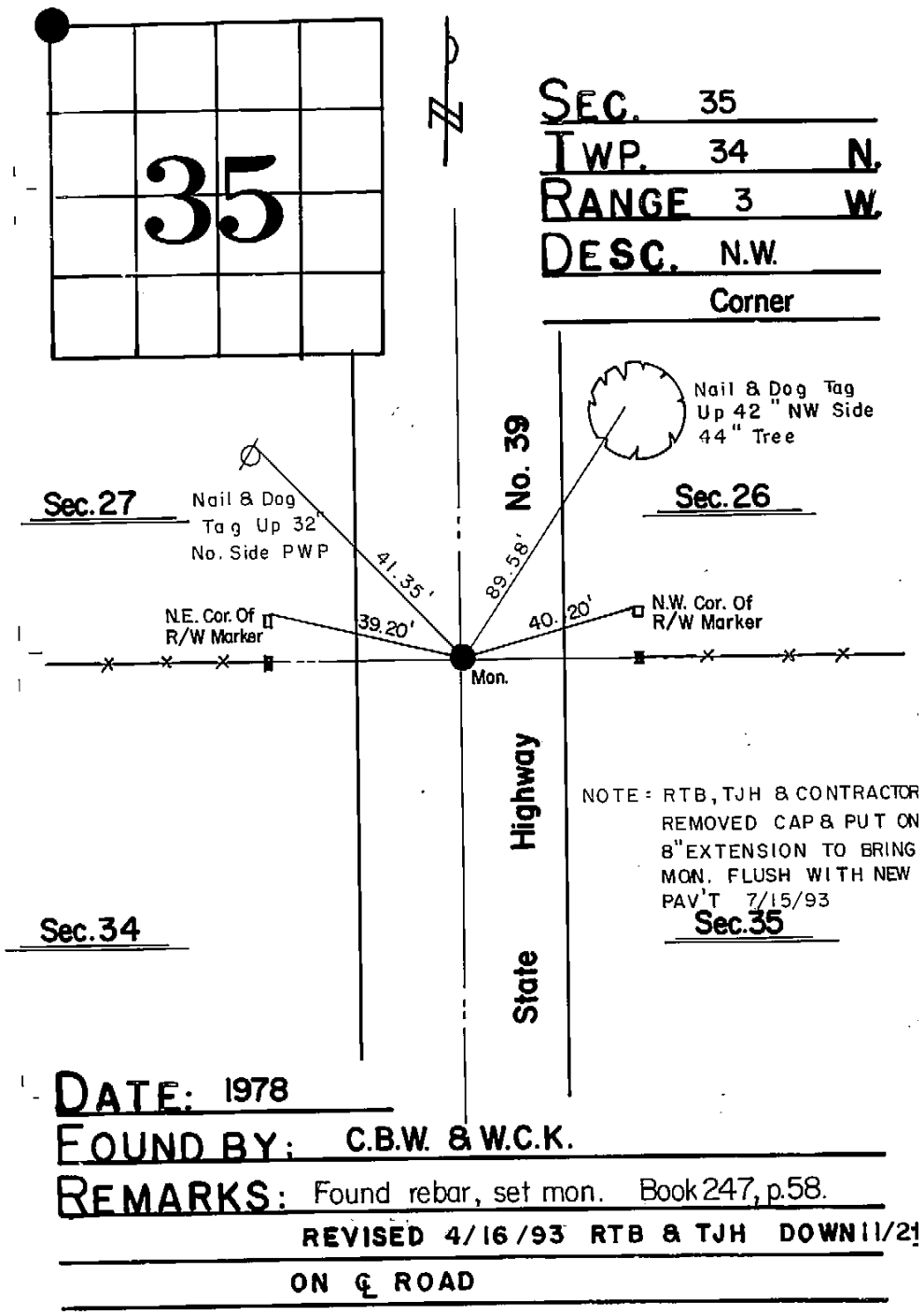

SEE ALSO NE ¼ 34-34-3
SE ¼ 27-34-3
SW ¼ 26-34-3

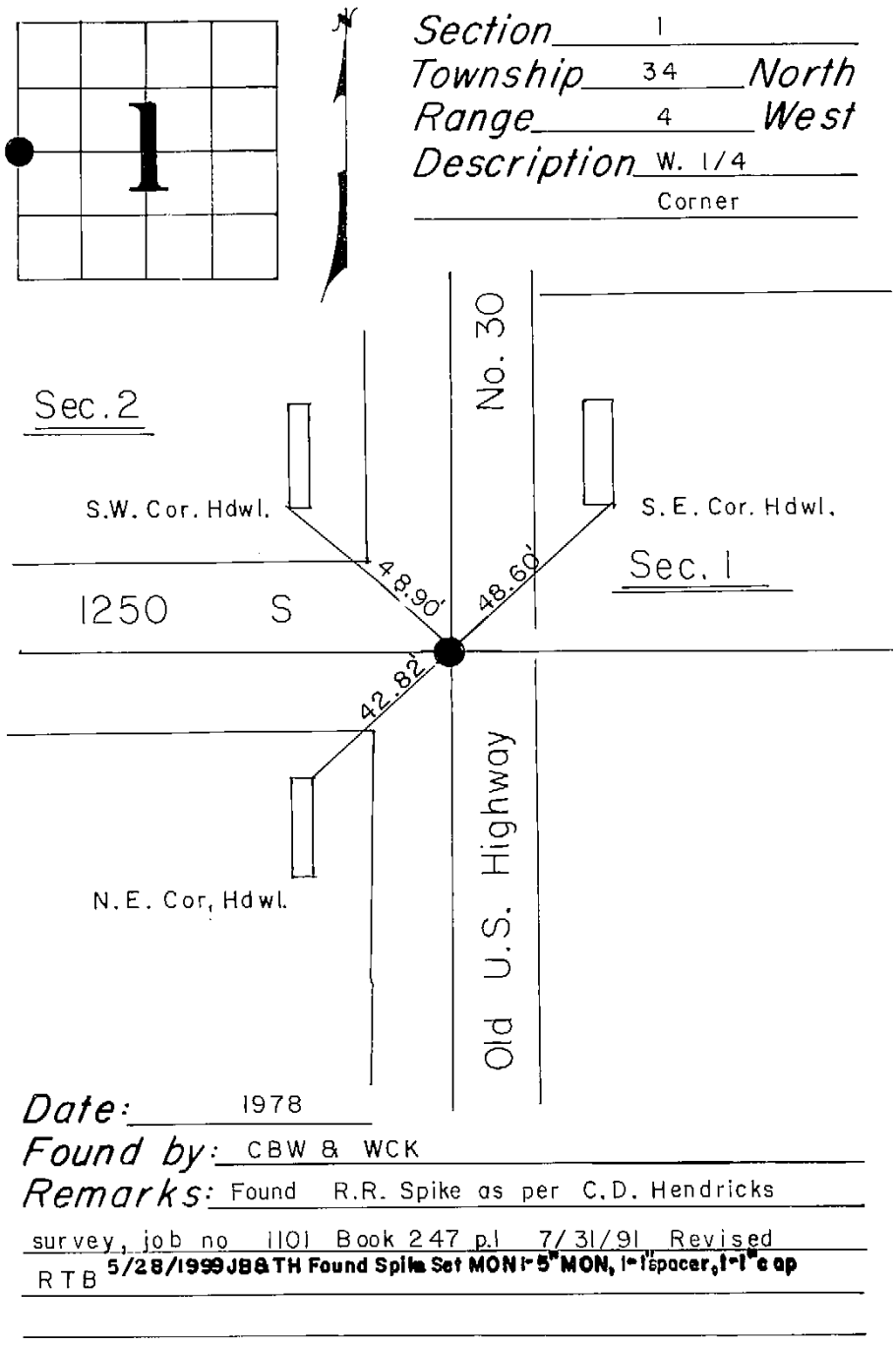

SEE ALSO E ¼ 02-34-4

LAPORTE COUNTY SECTION CORNER *SHEET 0187*

DATE: AUG 2009
CREW: TJH & KAR

NORTHWEST CORNER OF SECTION 01–34–4
NORTHEAST CORNER OF SECTION 02–34–4
SOUTHWEST CORNER OF SECTION 36–35–4
SOUTHEAST CORNER OF SECTION 35–35–4

TOWNSHIP 35 N.
RANGE 4 NW.
CLINTON TOWNSHIP
LAPORTE COUNTY, INDIANA

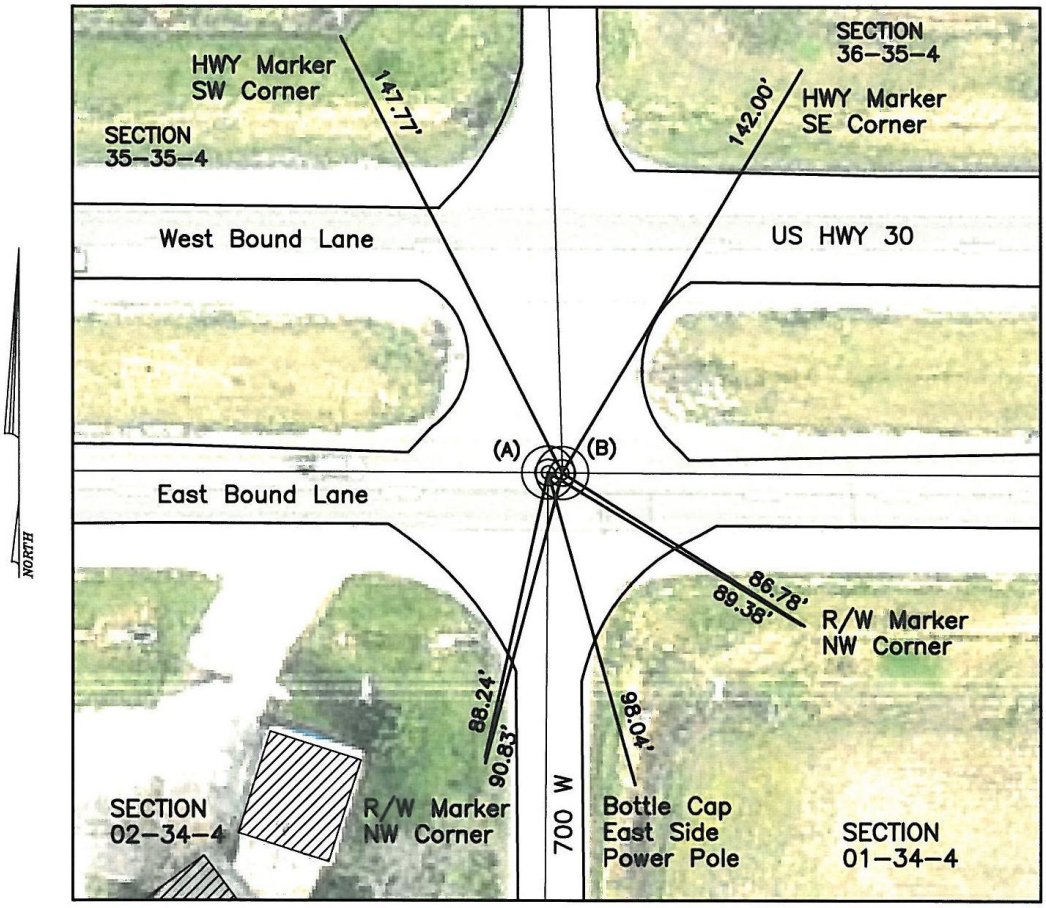

HISTORICAL NOTES:
1973 CBW –(A) Found Brass Plug, Book 240, p.68 (B) Found Brass Plug, Book 240, p.69
10–10–2006 TJH&KAR –(A) Raised w/1–1" spacer, 1/2" cap (B) Raised w/2–1" spacers, 1/2" cap

LAPORTE COUNTY SURVEYOR
555 MICHIGAN AVE. SUITE 104, LAPORTE, INDIANA 46350
PHONE 219–326–6808 EXT. 2225
Fax (219) 362–9804 Email SURVEYORGROUP@LAPORTECOUNTY.ORG

Scale: 1"=40'	Date: 12/02/11	Drawn By: KAR	Chk'd By: ____

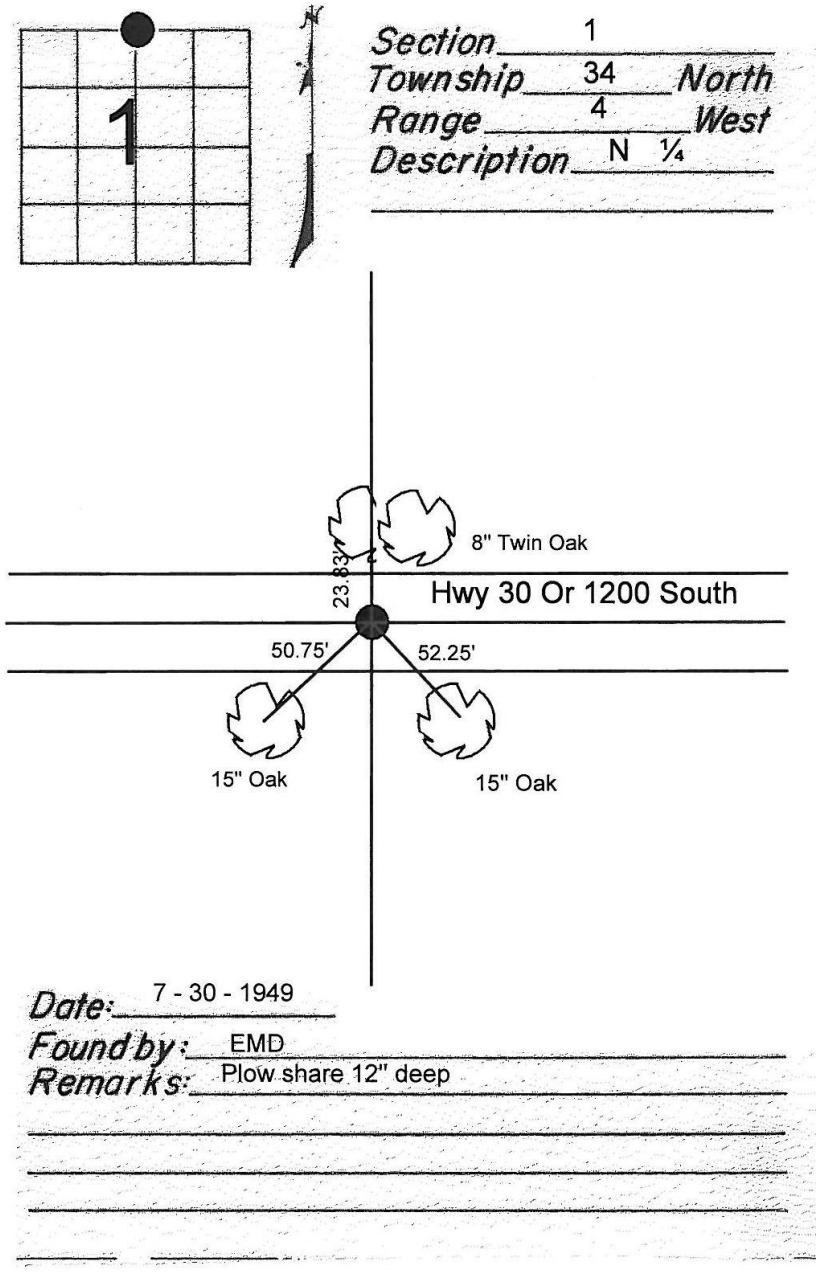

SEE ALSO S ¼ 36-35-4

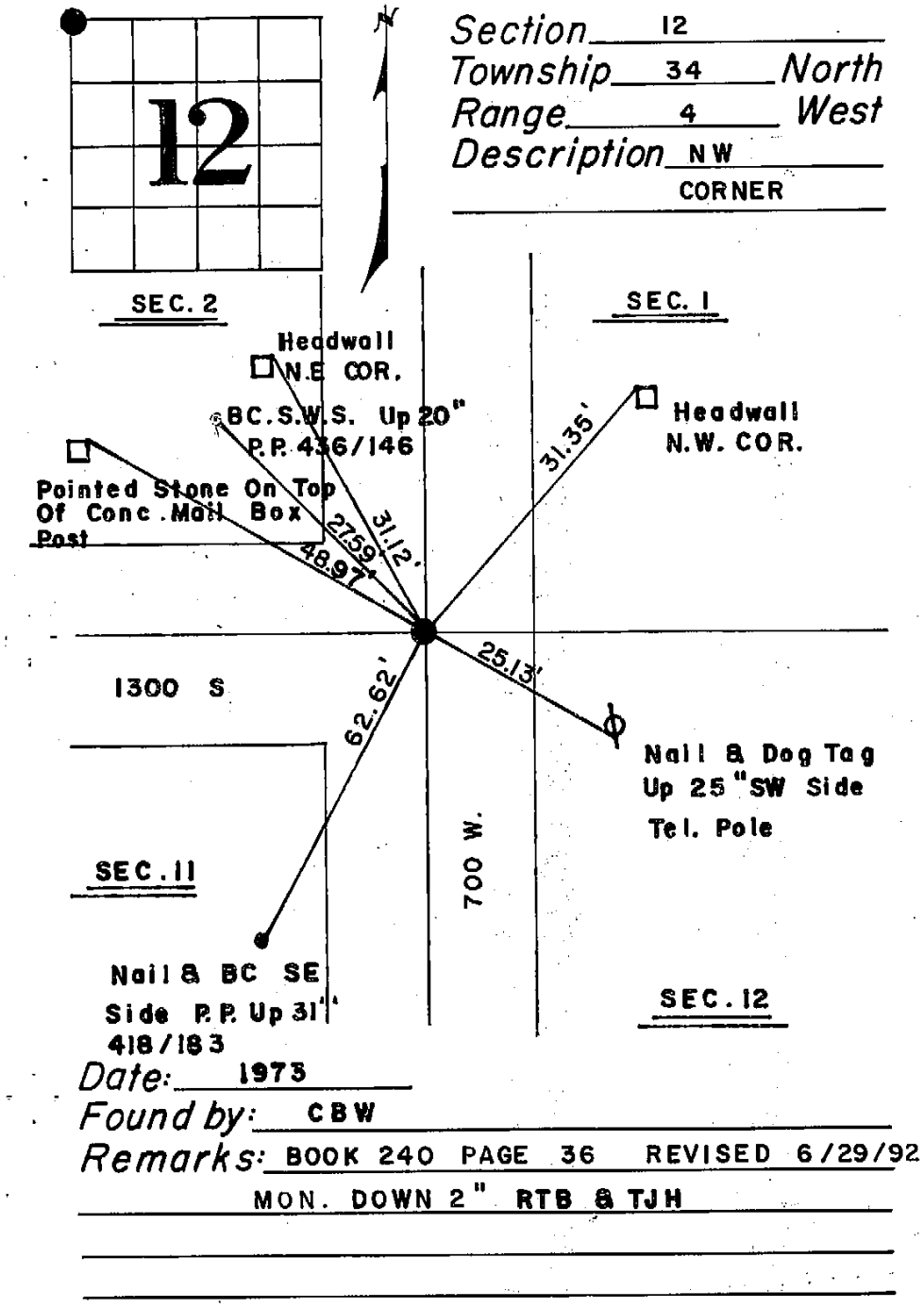

SEE ALSO SW ¼ 01-34-4
SE ¼ 02-34-4
NE ¼ 11-34-4

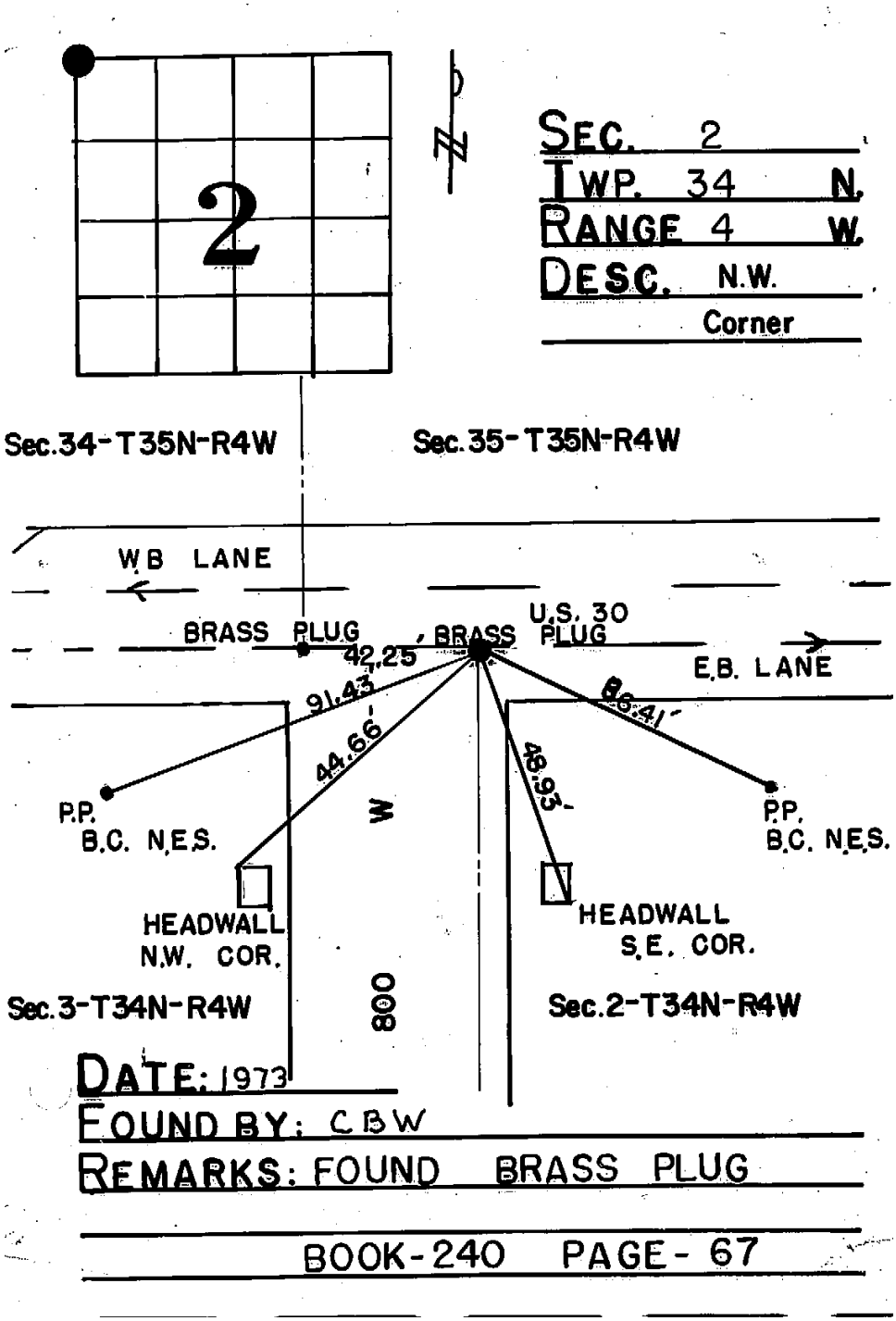

SEE ALSO NE ¼ 03-34-4
SE ¼ 34-35-4
SW ¼ 35-35-4

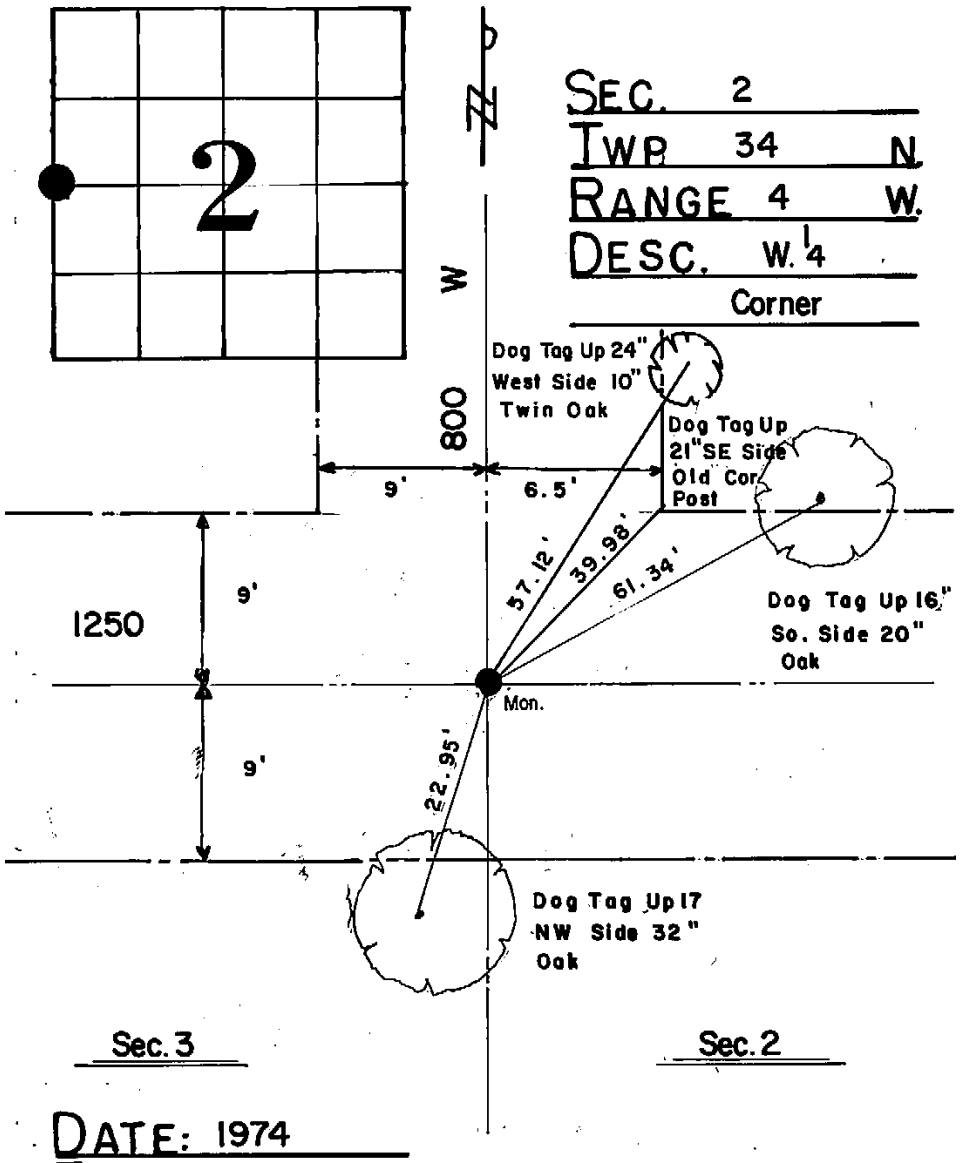

SEE ALSO E ¼ 03-34-4

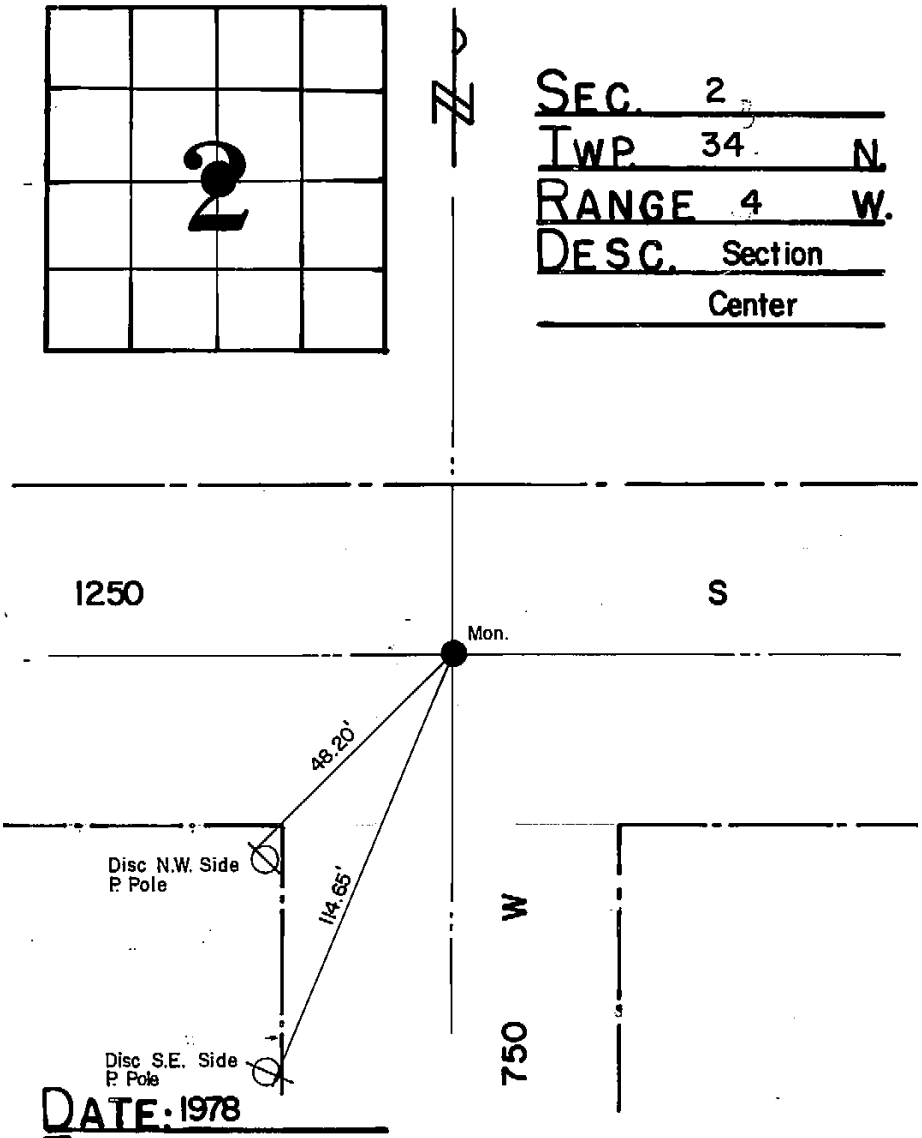

SEC. 2
TWP. 34 N.
RANGE 4 W.
DESC. Section Center

DATE: 1978
FOUND BY: C.B.W. & W.C.K.
REMARKS: Found R.R. Spike, set mon.
Book 247, p. 2.

LAPORTE COUNTY SECTION CORNER *SHEET 0193*

DATE: AUG 2009
CREW: TJH & KAR

NORTHWEST CORNER OF SECTION 03–34–4
NORTHEAST CORNER OF SECTION 04–34–4
SOUTHWEST CORNER OF SECTION 34–35–4
SOUTHEAST CORNER OF SECTION 33–35–4

TOWNSHIP 35 N.
RANGE 4 NW.
CLINTON TOWNSHIP
LAPORTE COUNTY, INDIANA

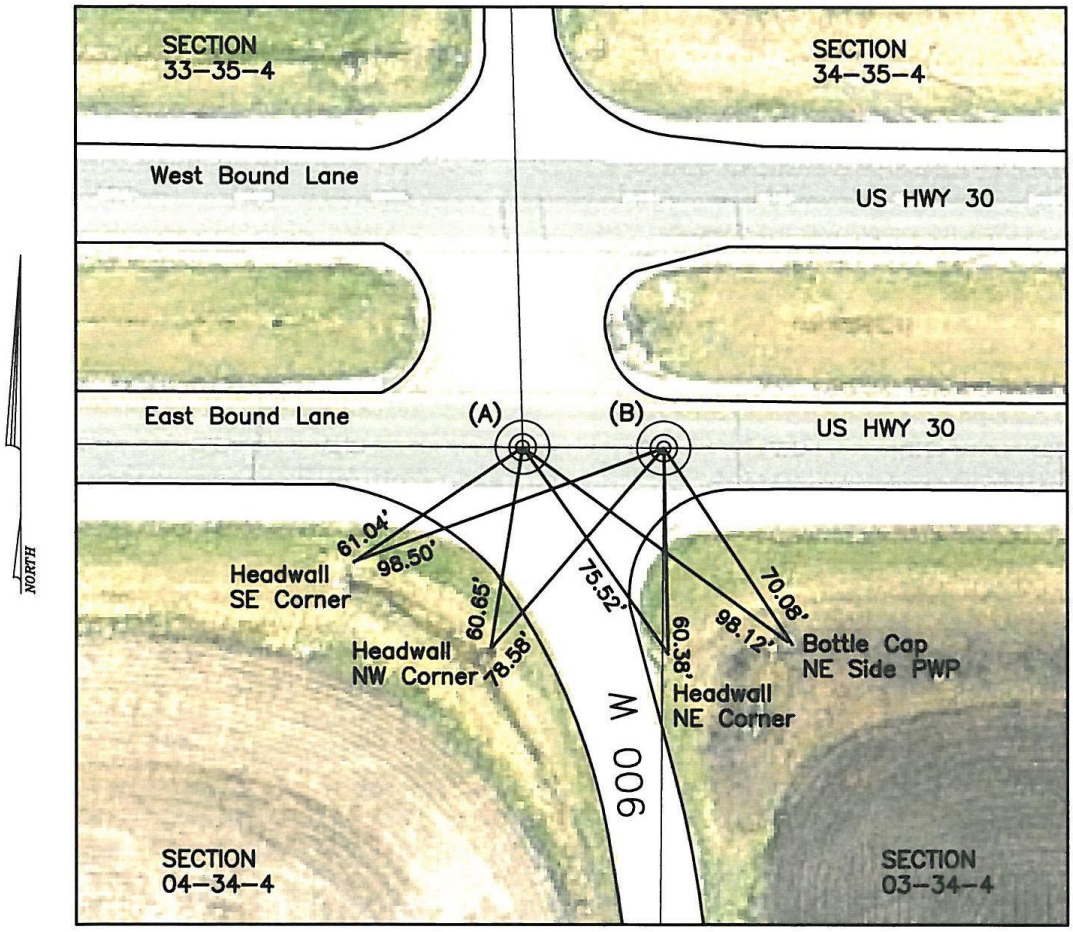

HISTORICAL NOTES:
1973 CBW –(A) Book 240, p.64 (B) Found Brass Plug, Book 240, p.65
4–20–2006 TJH&KAR –(B) Found broken Monument
9–1–2006 TJH&KAR –(B) Replaced broken monument in concrete w/15" Monument, left cap off for construction
(A) took off 1/2" cap for construction
10–10–2006 TJH&KAR –(A) Raised w/1–1" spacer, 1/2" cap (B) Raised w/1–1" spacer, 1" cap

LAPORTE COUNTY SURVEYOR
555 MICHIGAN AVE. SUITE 104, LAPORTE, INDIANA 46350
PHONE 219–326–6808 EXT. 2225
Fax (219) 362–9804 Email SURVEYORGROUP@LAPORTECOUNTY.ORG

Scale: 1"=40'	Date: 12/01/11	Drawn By: KAR	Chk'd By: ____

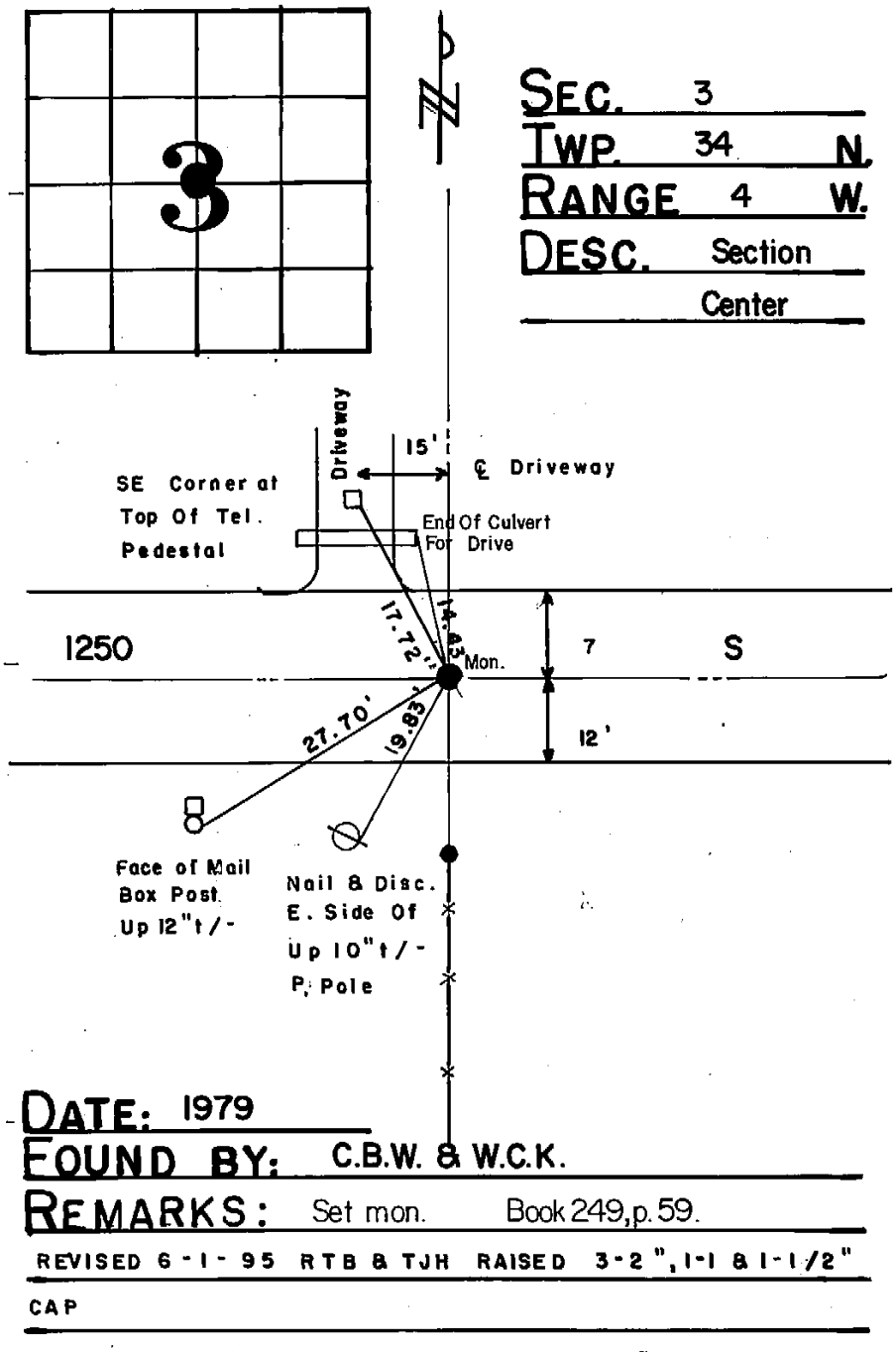

SEC. 3
TWP. 34 N.
RANGE 4 W.
DESC. Section Center

DATE: 1979
FOUND BY: C.B.W. & W.C.K.
REMARKS: Set mon. Book 249, p. 59.
REVISED 6-1-95 RTB & TJH RAISED 3-2", 1-1 & 1-1/2" CAP

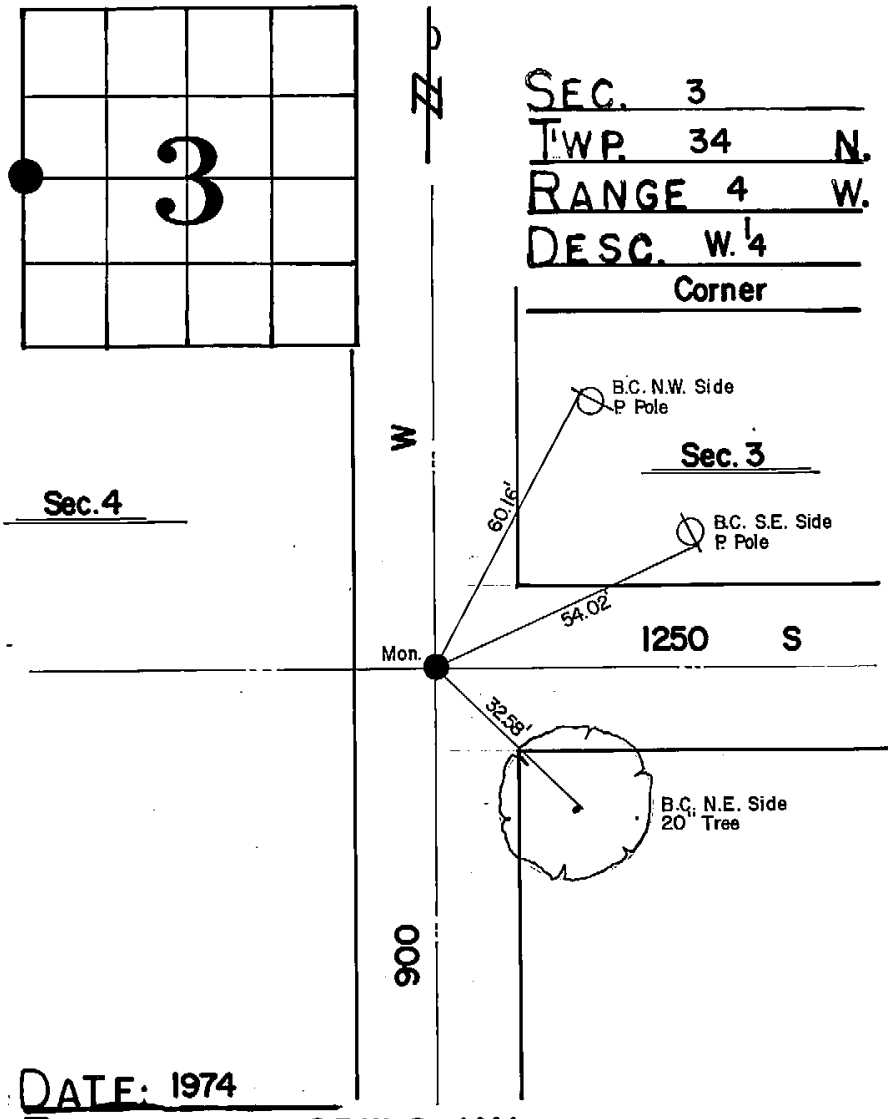

SEE ALSO E ¼ 04-34-4

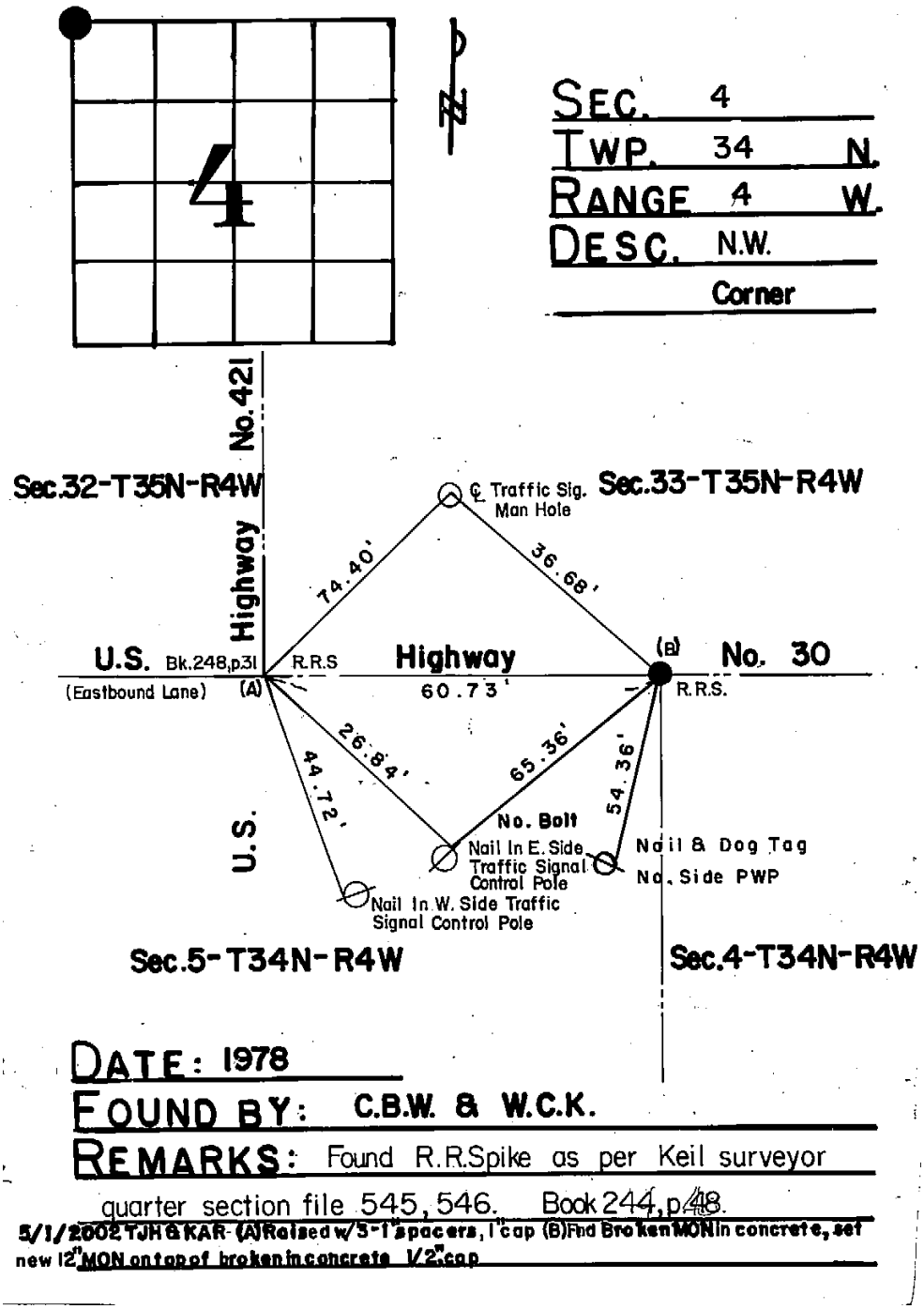

SEE ALSO NE ¼ 05-34-4
SE ¼ 32-35-4
SW ¼ 33-35-4

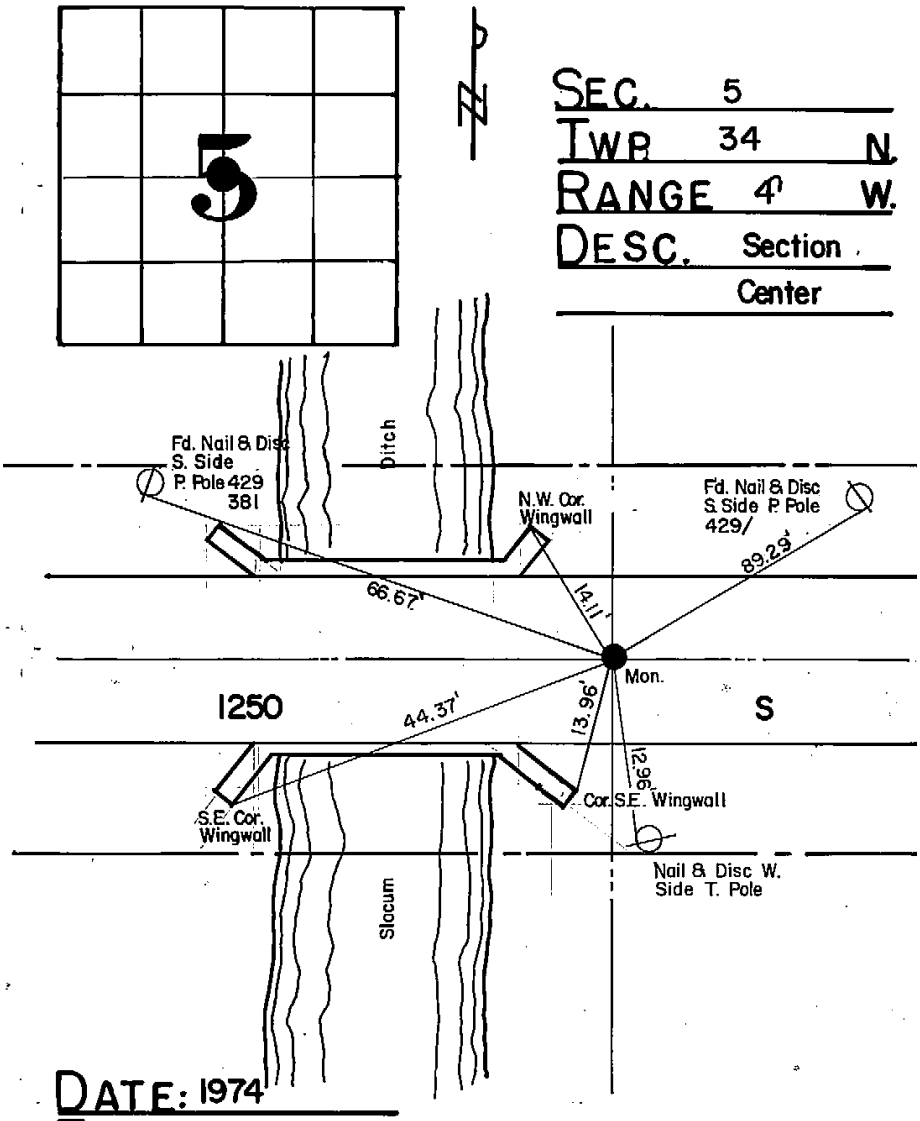

SEC. 5
TWP 34 N.
RANGE 4 W.
DESC. Section Center

DATE: 1974
FOUND BY: C.B. Wozniak
REMARKS: Found pipe, set mon. Book 242, p.43.
Found solid top C.I. Mon. 8" deep replaced & retied
6/1/83, S.C.T. & C.A.M., Book 255, p.63.

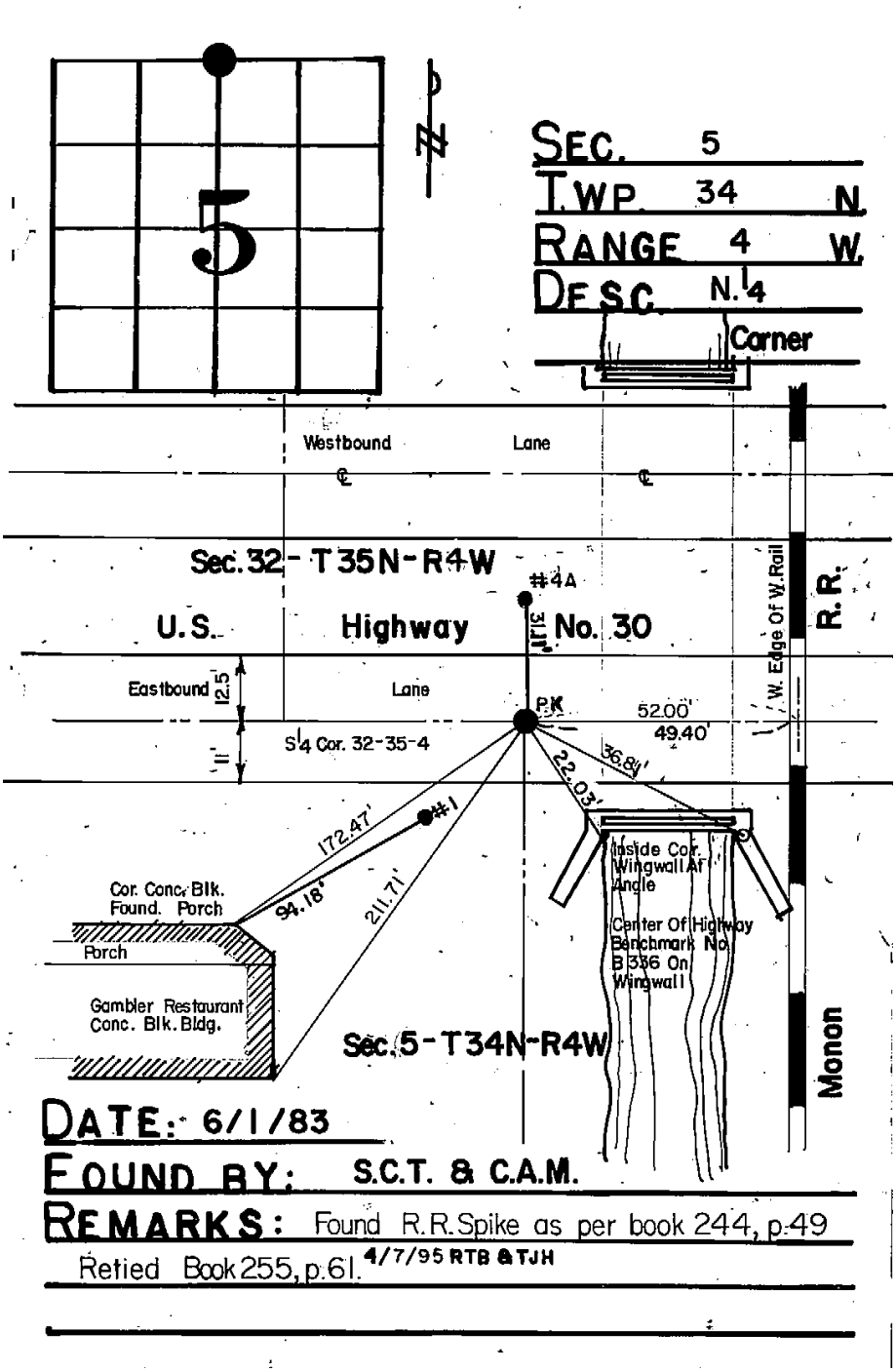

SEE ALSO S ¼ 32-35-4

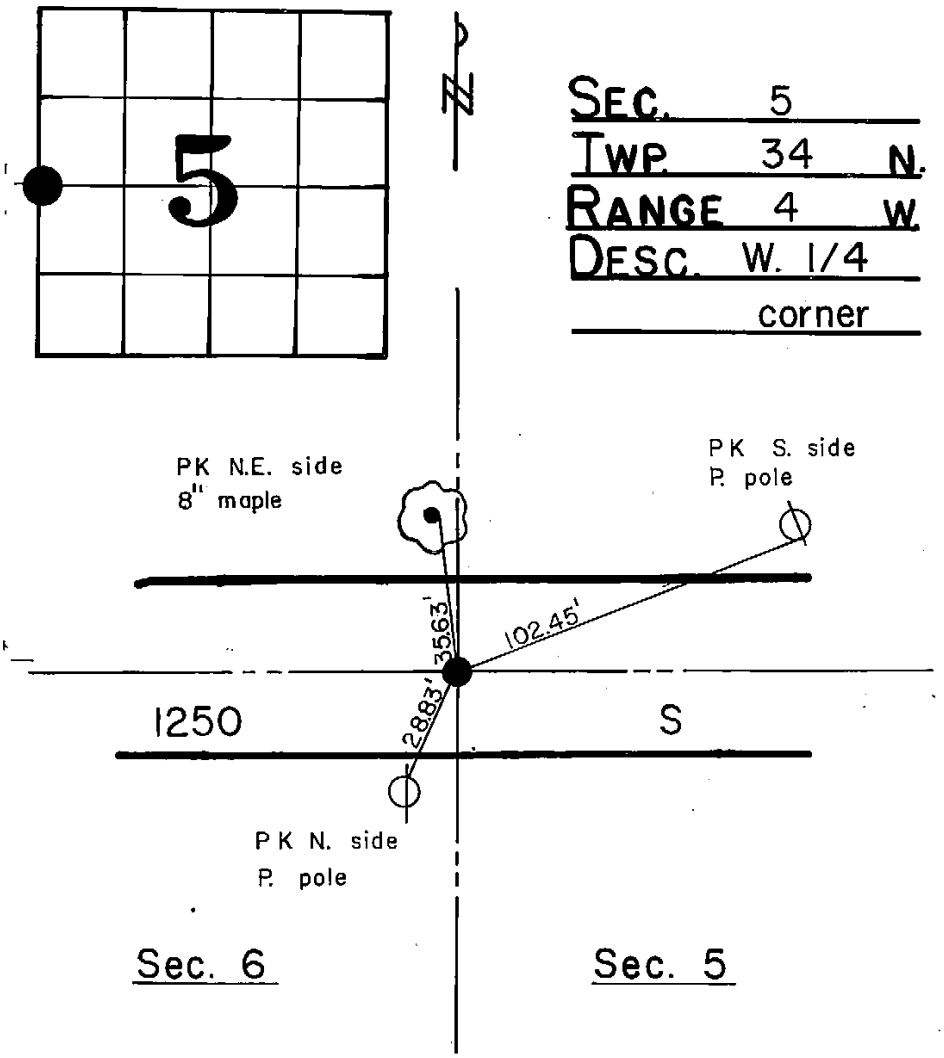

SEC. 5
TWP. 34 N.
RANGE 4 W.
DESC. W. 1/4 corner

DATE: 7/72
FOUND BY: RBB, JTK, CJ
REMARKS: Found IP, set mon.

SEE ALSO E ¼ 06-34-4

LAPORTE COUNTY SECTION CORNER *SHEET 0200*

DATE: AUG 2009
CREW: TJH & KAR

NORTHWEST CORNER OF SECTION 05–34–4
NORTHEAST CORNER OF SECTION 06–34–4
SOUTHWEST CORNER OF SECTION 32–35–4
SOUTHEAST CORNER OF SECTION 31–35–4

TOWNSHIP 34 N.
RANGE 4 NW.
CLINTON TOWNSHIP
LAPORTE COUNTY, INDIANA

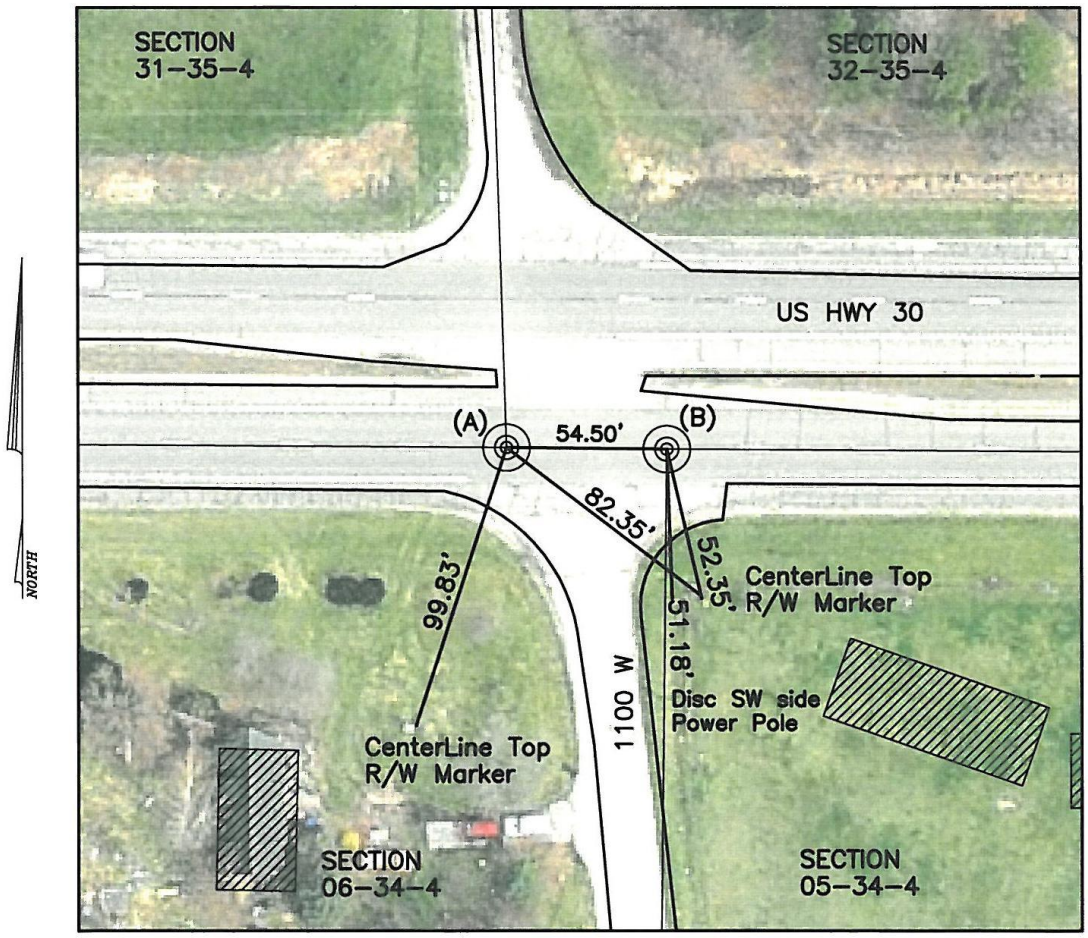

HISTORICAL NOTES:
1979 CBW&WCK –Set bolt spike for corner. Book 248, p.42–43
8–25–1994 RTB&TJH –Checked, Revised
August 2009 TJH&KAR –Checked

LAPORTE COUNTY SURVEYOR
555 MICHIGAN AVE. SUITE 104, LAPORTE, INDIANA 46350
PHONE 219–326–6808 EXT. 2225
Fax (219) 362–9804 Email SURVEYORGROUP@LAPORTECOUNTY.ORG

Scale: 1"=40'	Date: 11/28/11	Drawn By: KAR	Chk'd By: ____

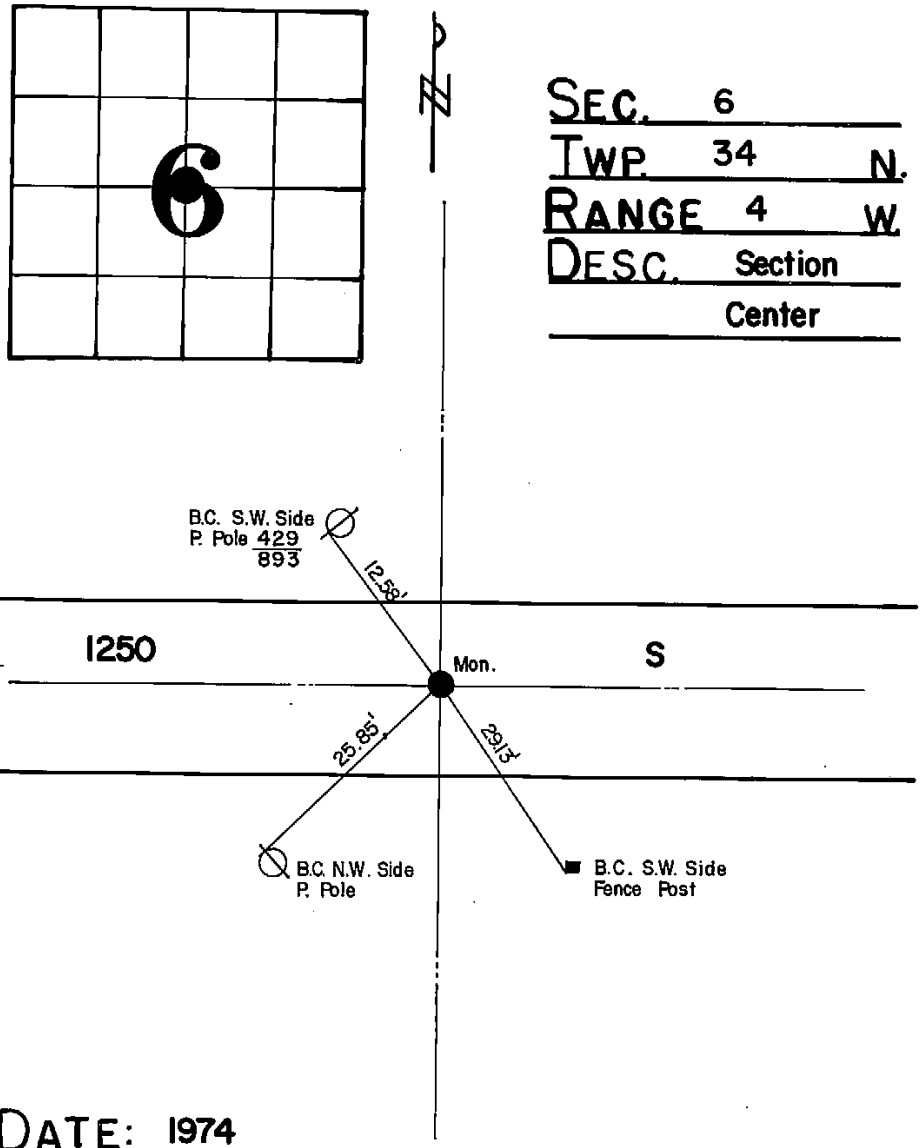

SEC. 6
TWP. 34 N.
RANGE 4 W.
DESC. Section Center

DATE: 1974
FOUND BY: C.B.W.
REMARKS: Found iron bar, set mon. Book 242, p. 39.

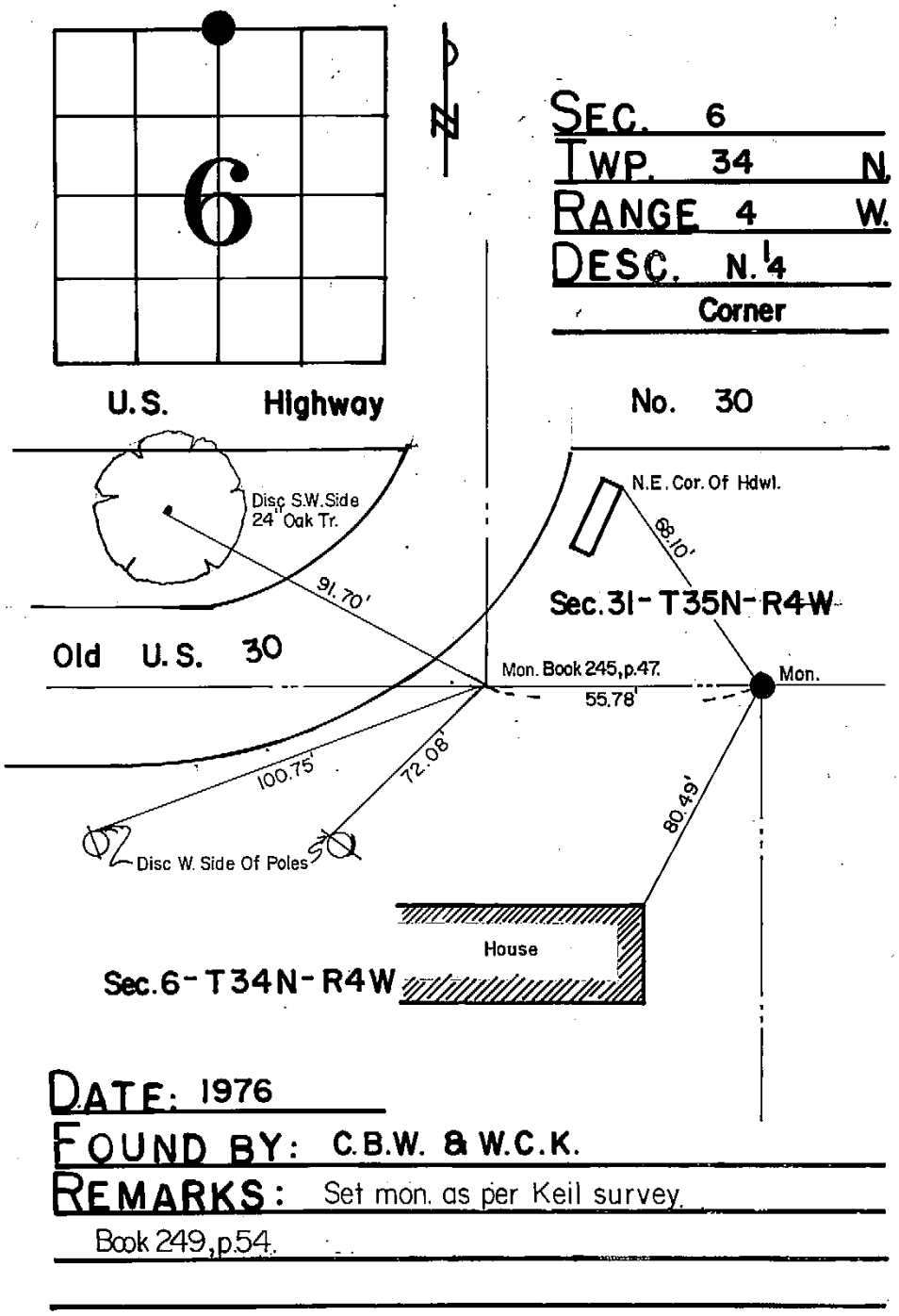

SEE ALSO S ¼ 31-35-4

LAPORTE COUNTY SECTION CORNER *SHEET 0203*

DATE: SEPT 2009
CREW: TJH & KAR

NORTHWEST CORNER OF SECTION 06–34–04
SOUTHWEST CORNER OF SECTION 31–35–04

TOWNSHIP 35 N.
RANGE 4 NW.
CLINTON TOWNSHIP
LAPORTE COUNTY, INDIANA

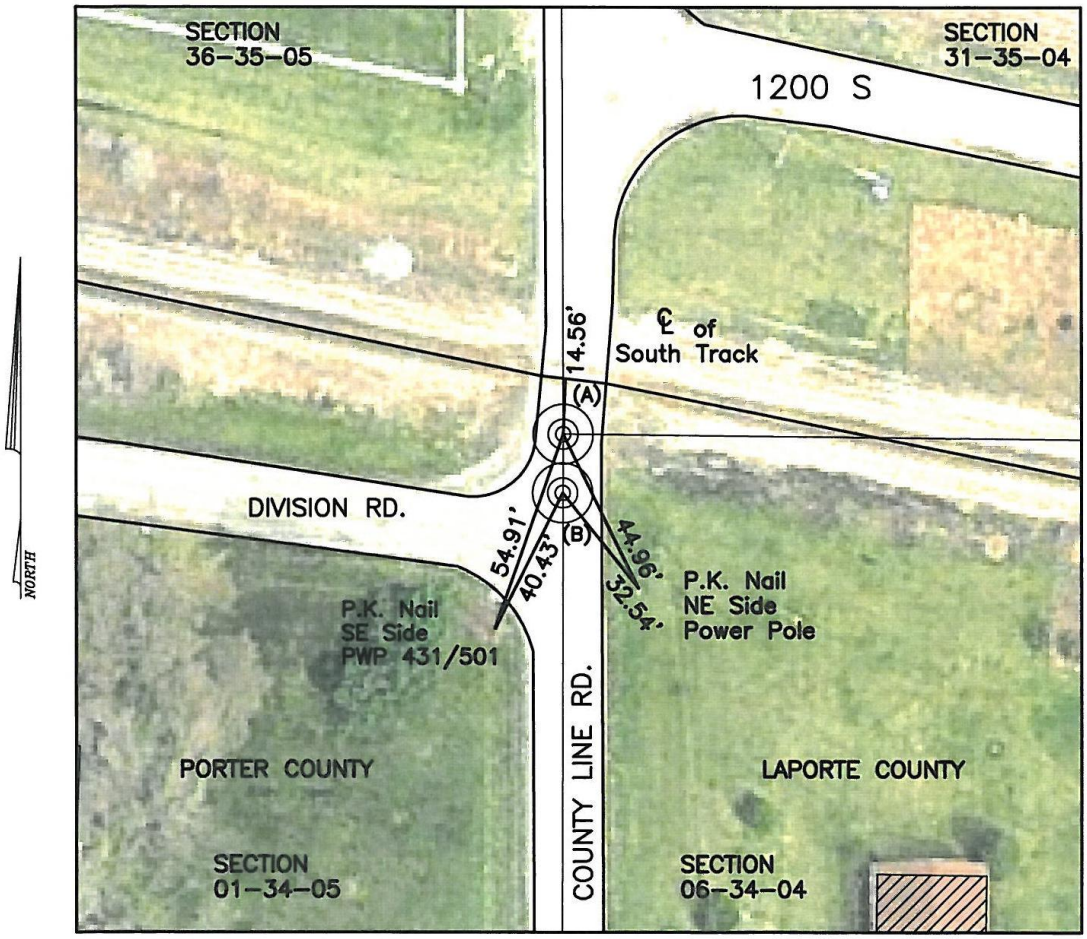

HISTORICAL NOTES:
1974 CBW&JEK –Found Iron pipe, Set Monument. Book 241, p.27
9–9–2003 TJH&KAR –Revised (A) Found broken, set new monument w/1–2" spacer, 1/2" cap
(B) Set monument w/1–5" spacer, 1/2" cap
September 2009 TJH&KAR –Checked, Monuments Flush, witnesses good

LAPORTE COUNTY SURVEYOR

555 MICHIGAN AVE. SUITE 104, LAPORTE, INDIANA 46350
PHONE 219–326–6808 EXT. 2225
Fax (219) 362–9804 Email SURVEYORGROUP@LAPORTECOUNTY.ORG

Scale: 1"=40'	Date: 11/22/11	Drawn By: KAR	Chk'd By: _____

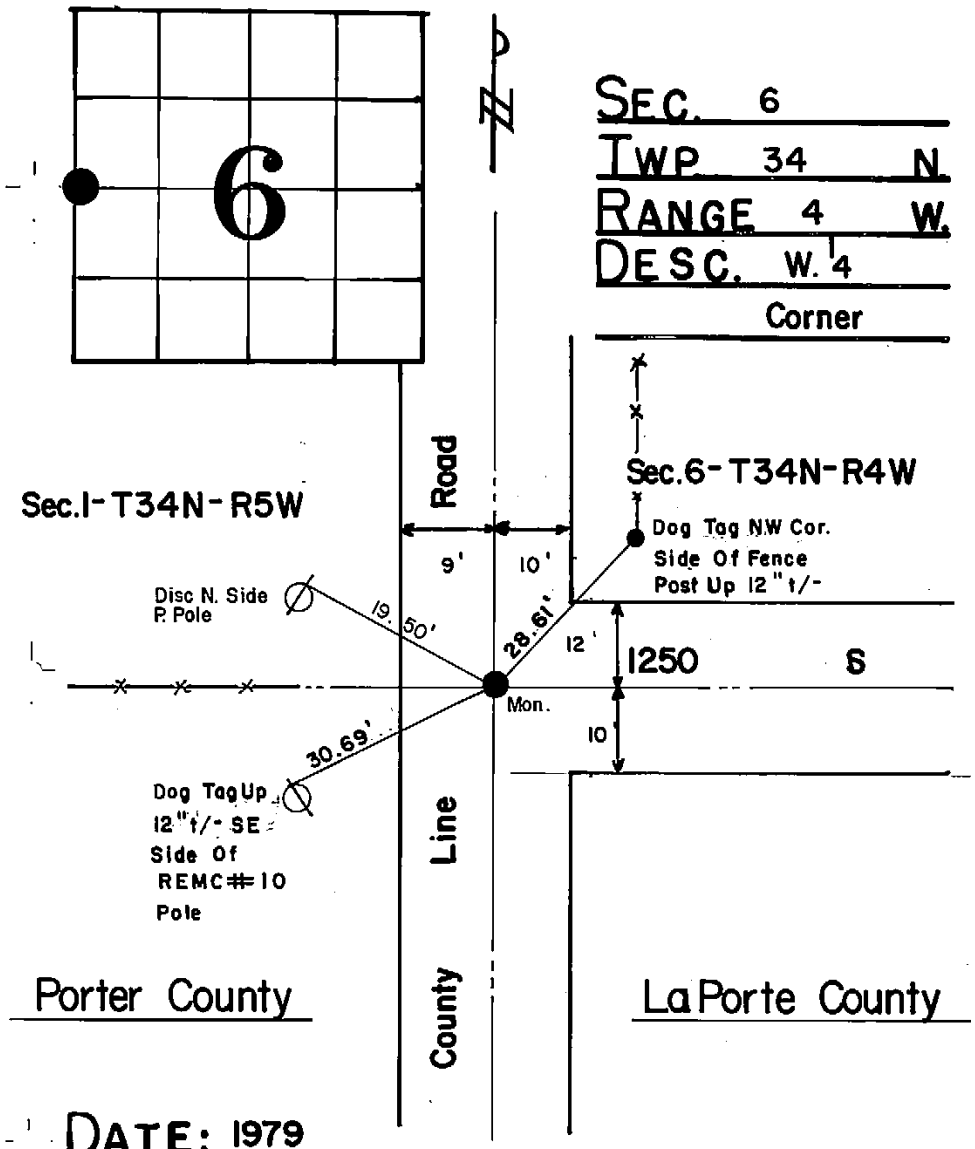

DATE: 1979

FOUND BY: C.B.W. & W.C.K.

REMARKS: Found R.R. Spike, & stone, set mon.
Book 249, p. 52. TJH & KAR Raised 1-1" Spacer
2" Cap 9-9-2003

LAPORTE COUNTY SECTION CORNER *SHEET 0205*

DATE: NOV 2010
CREW: TJH & KAR

CENTER CORNER OF SECTION 07

TOWNSHIP 34 N.
RANGE 4 NW.
CASS TOWNSHIP
LAPORTE COUNTY, INDIANA



HISTORICAL NOTES:
1979 CBW&WCK –Set monument from gov't notes. Book 249, p.05.
11–02–2000 TJH&KAR –Checked monument, down 12"
September 2009 TJH&KAR –Found broken monument, replaced w/new monument, raised w/1–2" spacer, 1" cap, witnesses good

LAPORTE COUNTY SURVEYOR

555 MICHIGAN AVE. SUITE 104, LAPORTE, INDIANA 46350
PHONE 219–326–6808 EXT. 2225
Fax (219) 362–9804 Email SURVEYORGROUP@LAPORTECOUNTY.ORG

Scale: 1"=40'	Date: 12/06/11	Drawn By: KAR	Chk'd By: ____

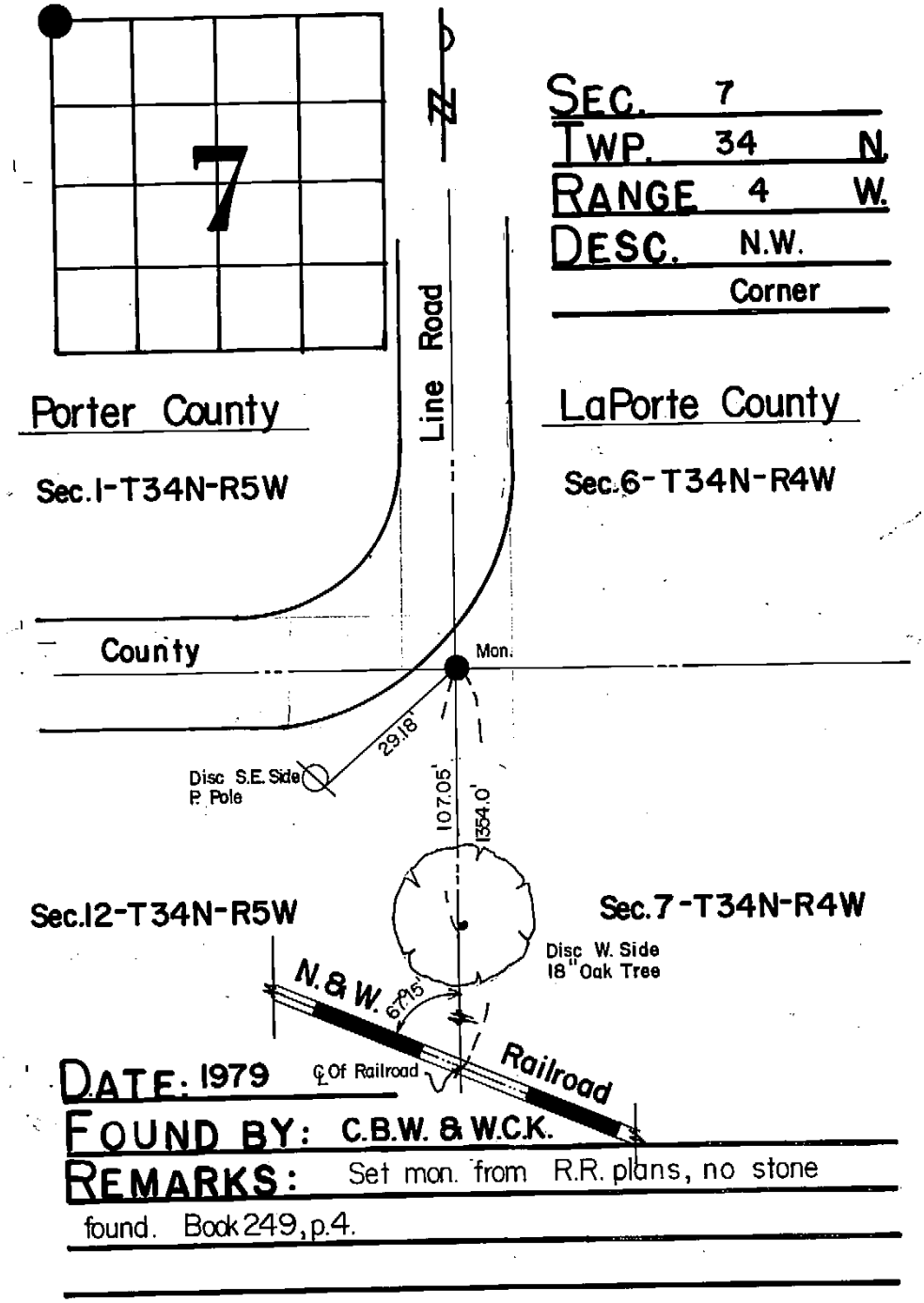

SEE ALSO SW ¼ 06-34-4

LAPORTE COUNTY SECTION CORNER *SHEET 0207*

DATE: NOV 2010
CREW: TJH & KAR

WEST CORNER OF SECTION 07

TOWNSHIP 34 N.
RANGE 4 NW.
CASS TOWNSHIP
LAPORTE COUNTY, INDIANA

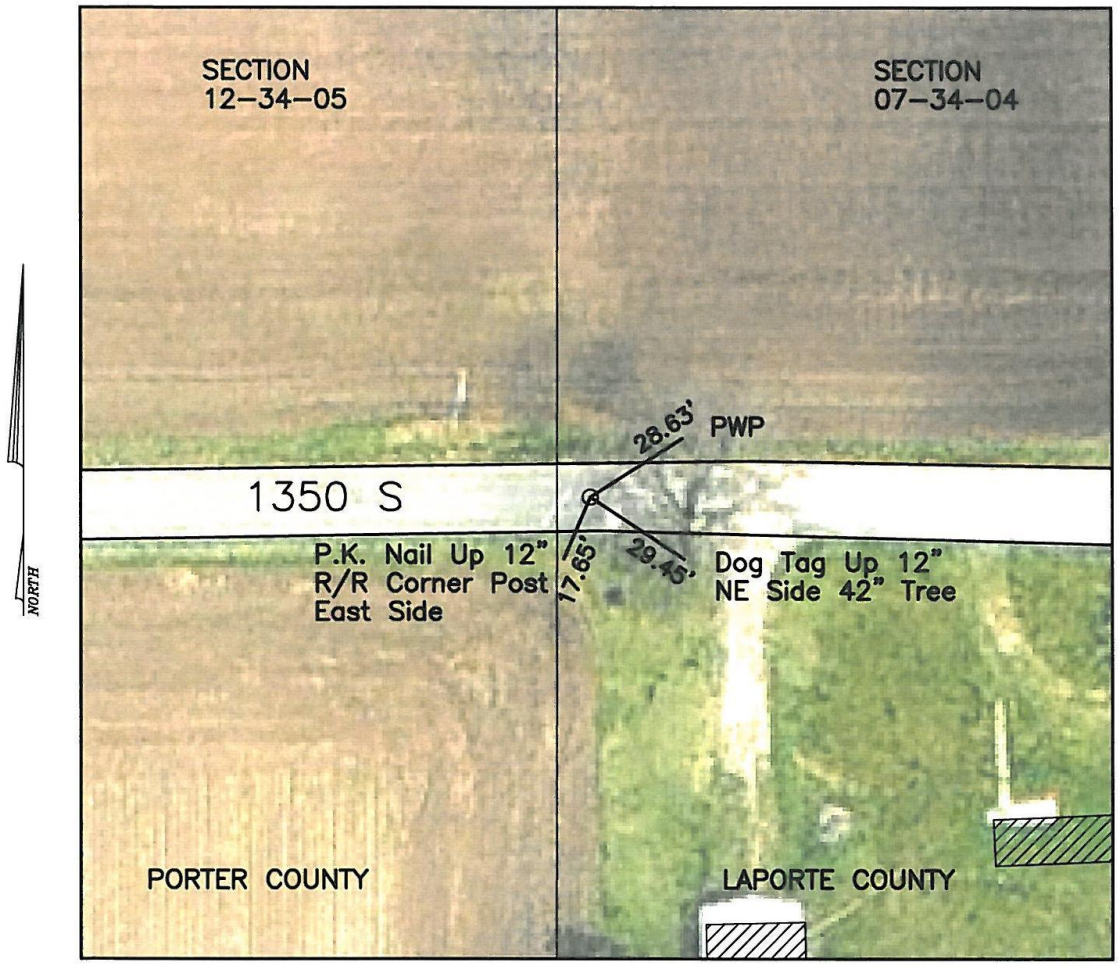

HISTORICAL NOTES:
1979 CBW&WCK –Set monument as per R/R plans, Book 249, p.05
11–01–2000 TJH –Revised
September 2009 TJH&KAR –Found Porter County Brass Plug under pavement, measurements check out, left brass plug alone

LAPORTE COUNTY SURVEYOR
555 MICHIGAN AVE. SUITE 104, LAPORTE, INDIANA 46350
PHONE 219–326–6808 EXT. 2225
Fax (219) 362–9804 Email SURVEYORGROUP@LAPORTECOUNTY.ORG

Scale: 1"=40'	Date: 12/06/11	Drawn By: KAR	Chk'd By: ____

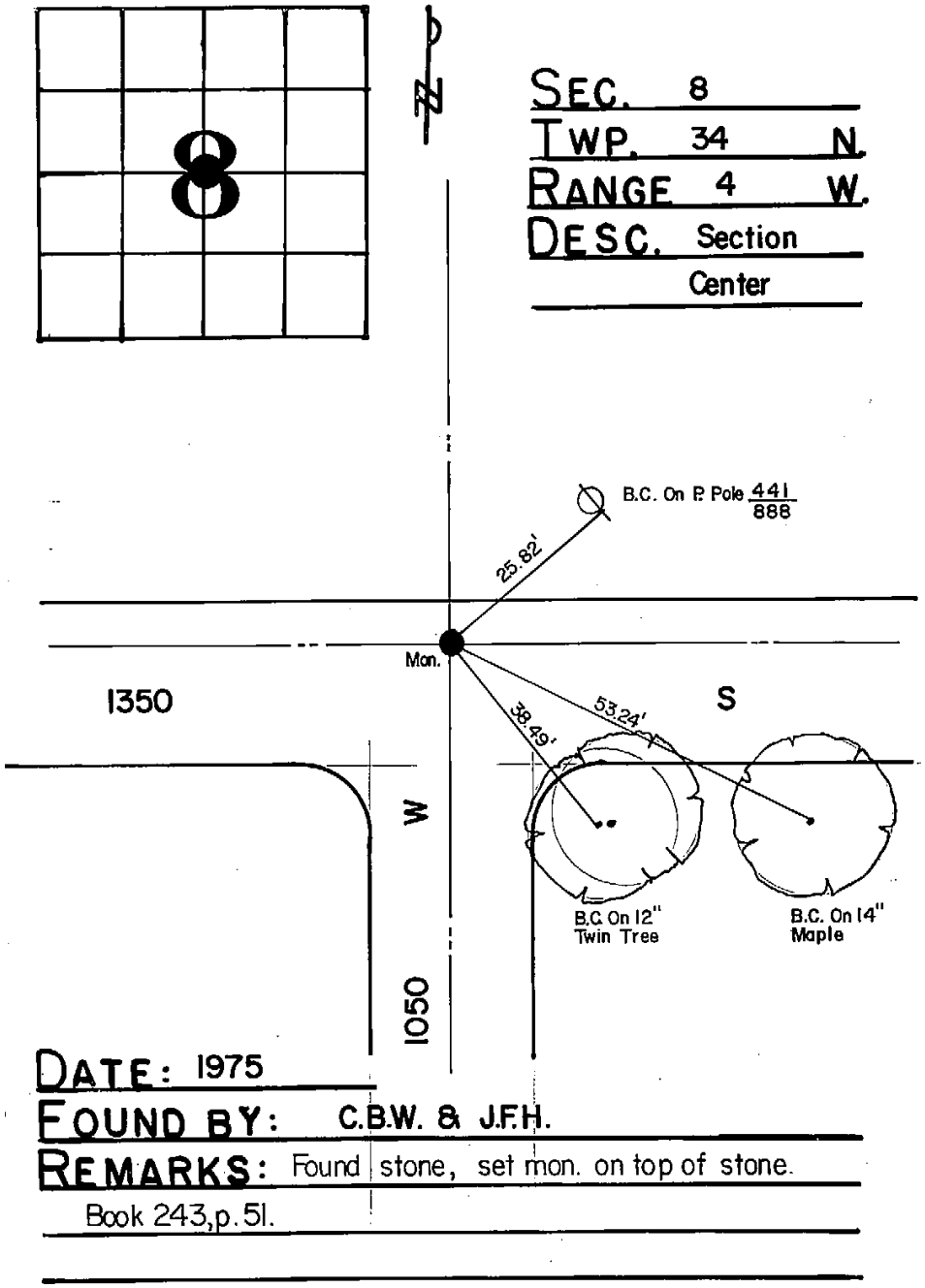

SEC. 8
TWP. 34 N.
RANGE 4 W.
DESC. Section Center

DATE: 1975
FOUND BY: C.B.W. & J.F.H.
REMARKS: Found stone, set mon. on top of stone.
Book 243, p. 51.

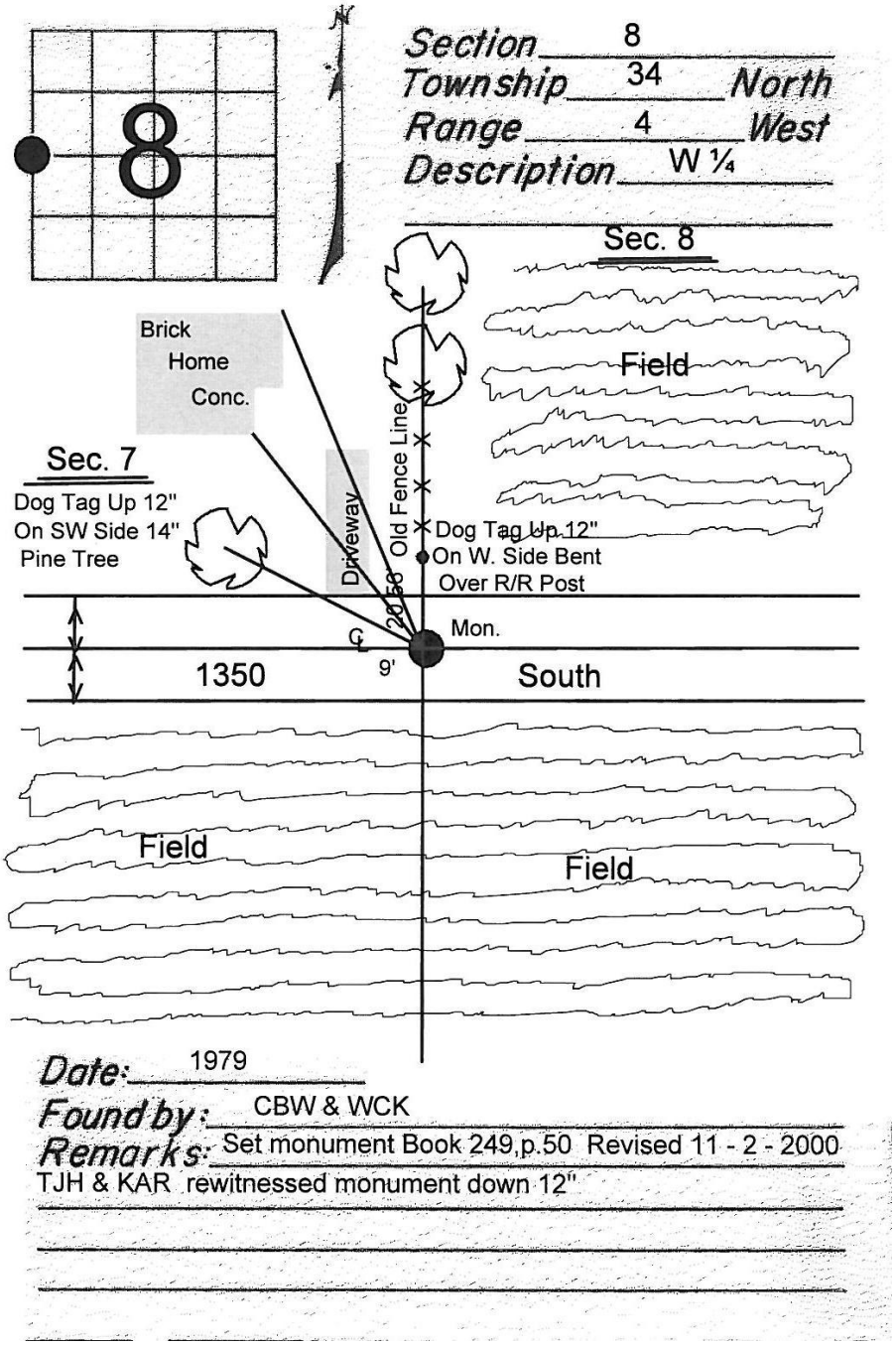

SEE ALSO E ¼ 07-34-4

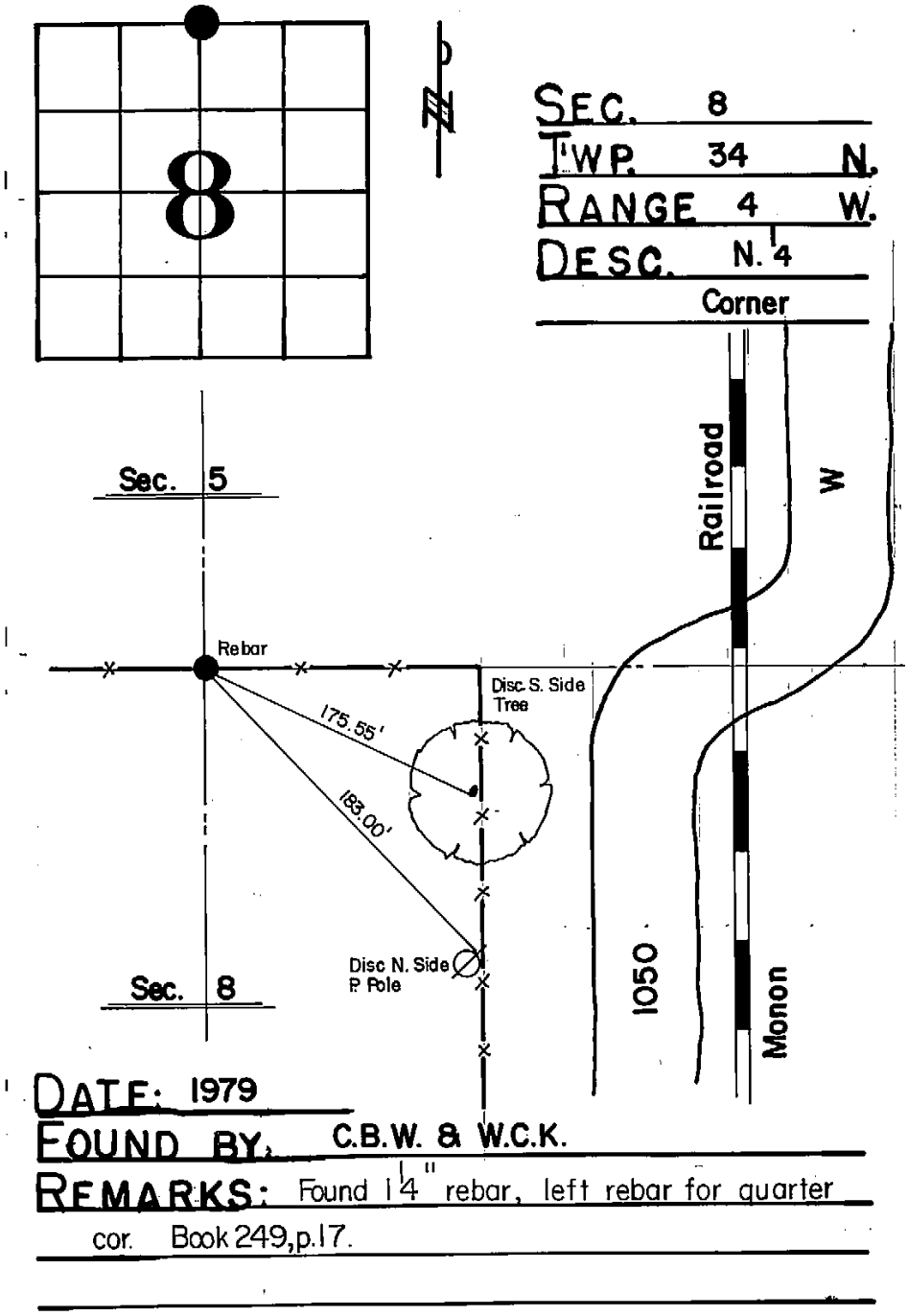

SEE ALSO S ¼ 05-34-4

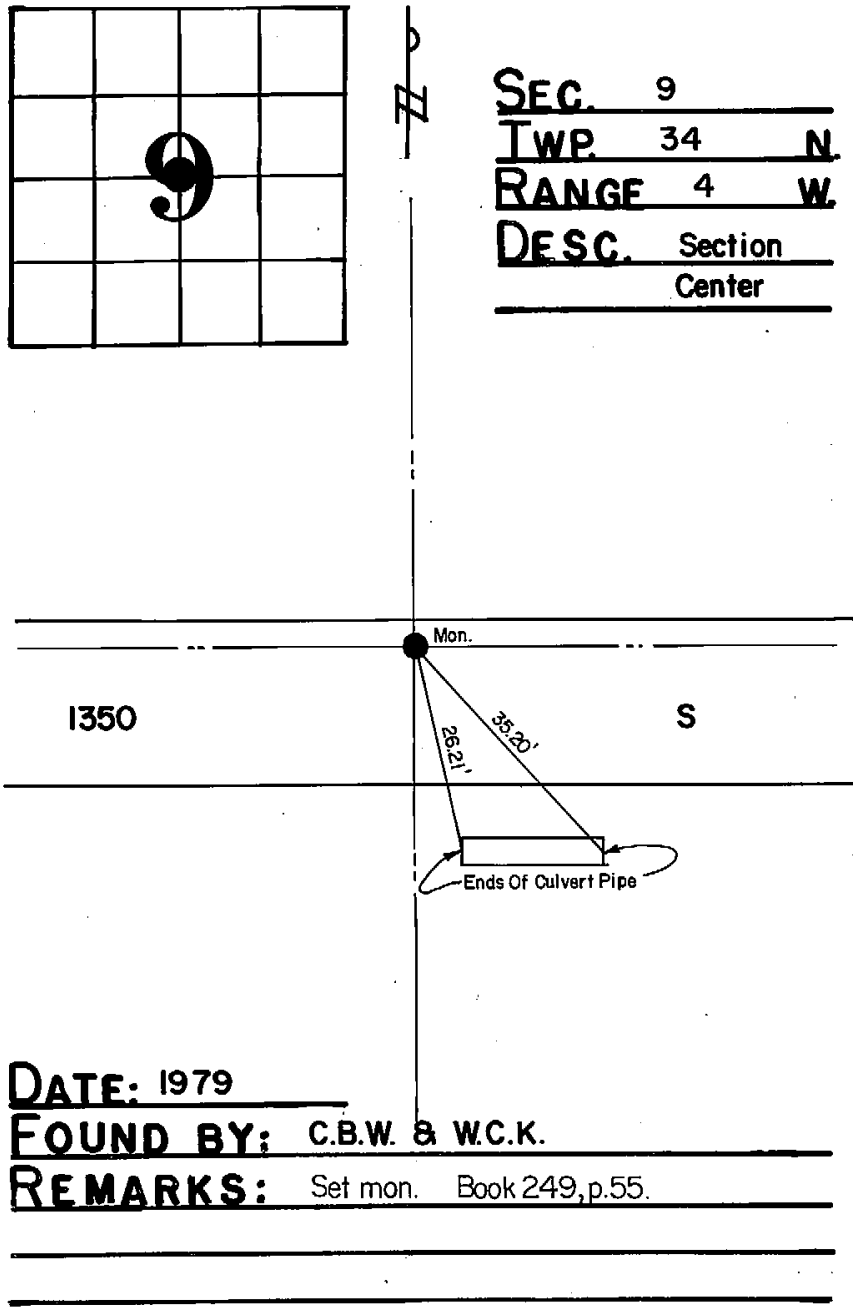

SEC. 9
TWP. 34 N.
RANGE 4 W.
DESC. Section Center

DATE: 1979
FOUND BY: C.B.W. & W.C.K.
REMARKS: Set mon. Book 249, p.55.

LAPORTE COUNTY SECTION CORNER *SHEET 0212*

DATE: JUL 2009
CREW: TJH & KAR

WEST CORNER OF SECTION 09
EAST CORNER OF SECTION 08

TOWNSHIP 34 N.
RANGE 4 NW.
CASS TOWNSHIP
LAPORTE COUNTY, INDIANA

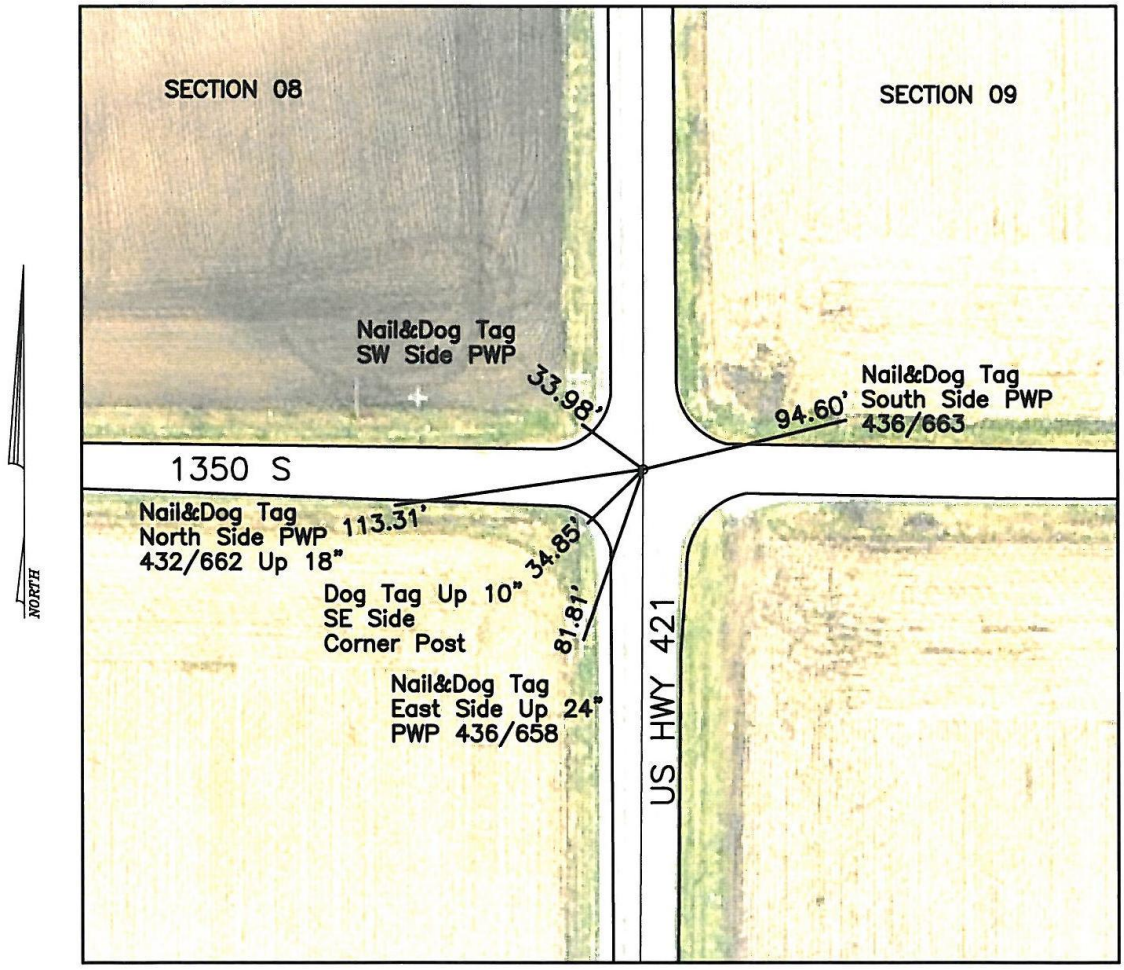

HISTORICAL NOTES:
10–15–1985 SCT&KRC –Found monument top & et C.I. monument in its place, Book 259, p.06

LAPORTE COUNTY SURVEYOR
555 MICHIGAN AVE. SUITE 104, LAPORTE, INDIANA 46350
PHONE 219–326–6808 EXT. 2225
Fax (219) 362–9804 Email SURVEYORGROUP@LAPORTECOUNTY.ORG

Scale: 1"=40'	Date: 12/09/11	Drawn By: KAR	Chk'd By: ____

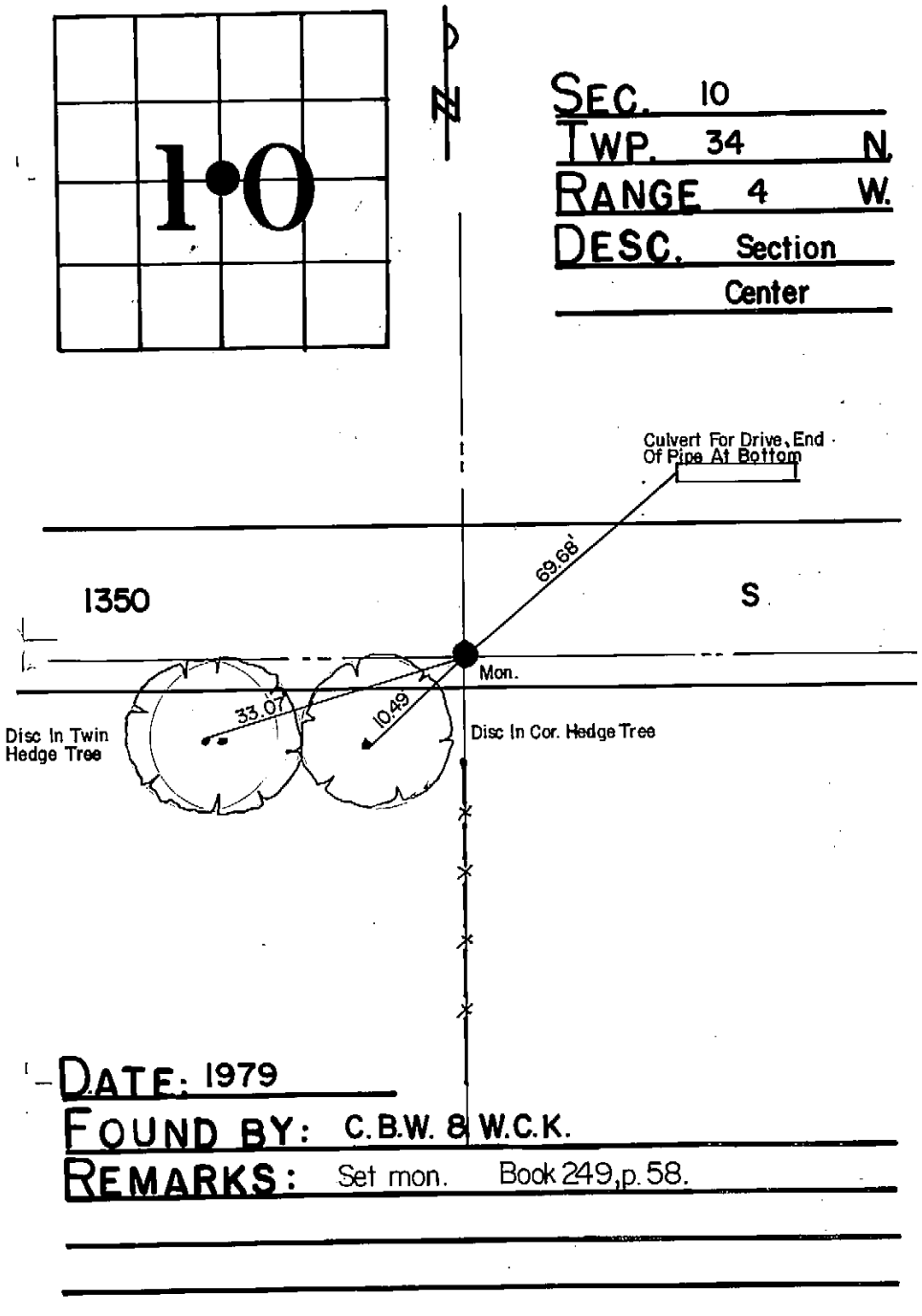
10
N
SEC. 10
TWP. 34 N.
RANGE 4 W.
DESC. Section
Center
Culvert For Drive, End
Of Pipe At Bottom
69.68'
1350
S
Mon.
33.07'
10.49'
Disc In Twin
Hedge Tree
Disc In Cor. Hedge Tree
DATE: 1979
FOUND BY: C.B.W. & W.C.K.
REMARKS: Set mon. Book 249, p. 58.

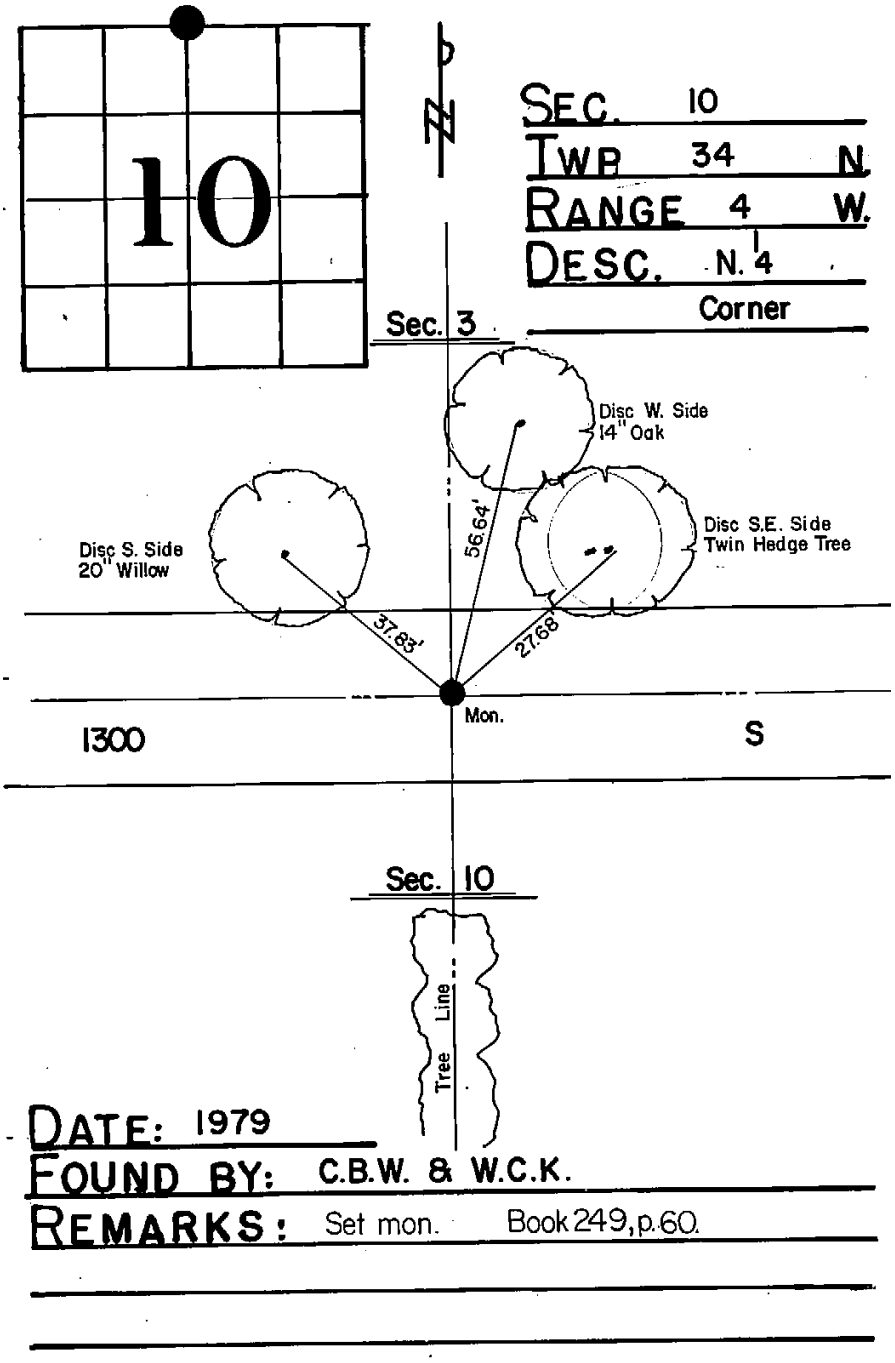

SEE ALSO S ¼ 03-34-4

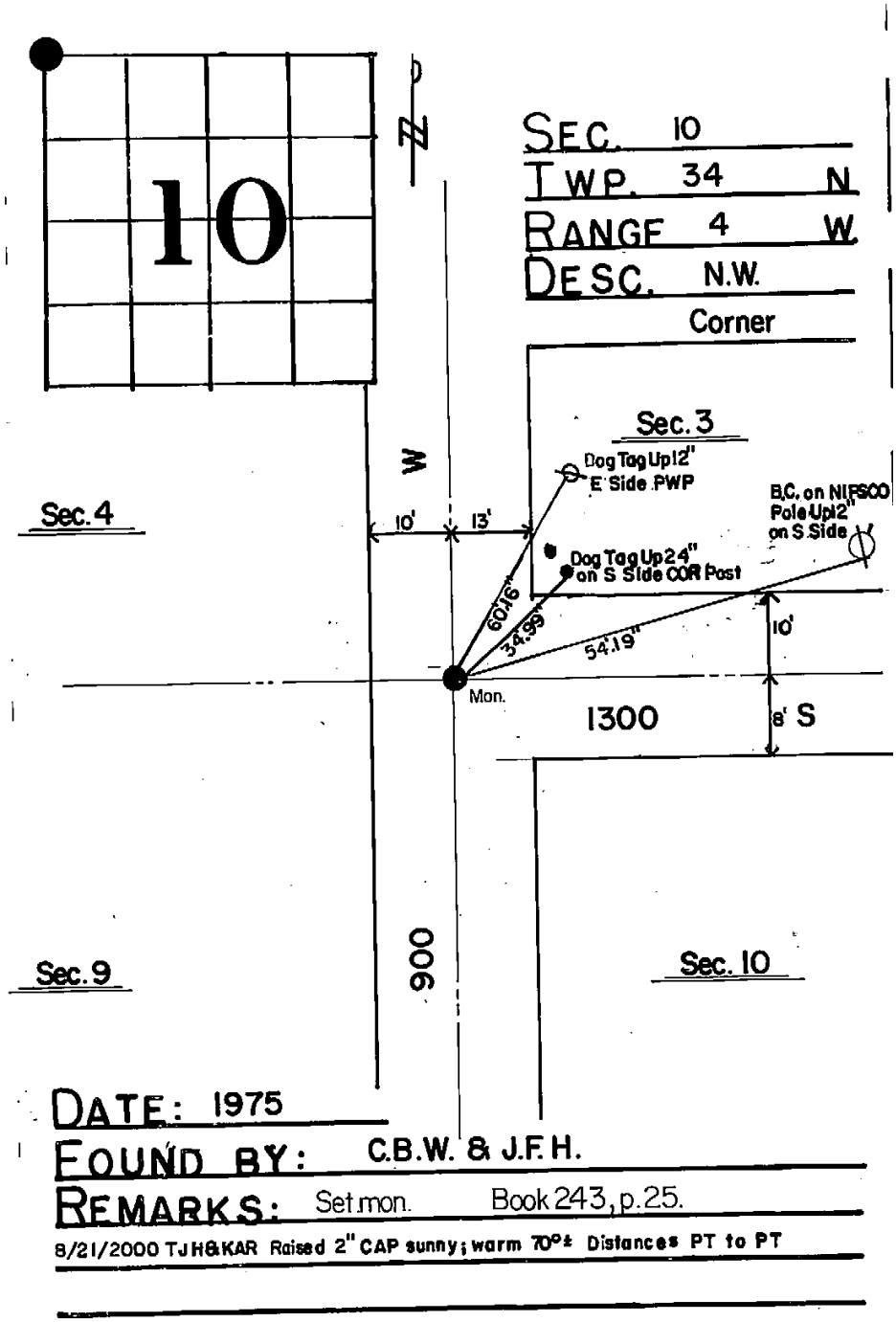

SEE ALSO NE ¼ 09-34-4
SE ¼ 04-34-4
SW ¼ 03-34-4

LAPORTE COUNTY SECTION CORNER *SHEET 0216*

DATE: AUG 2009
CREW: TJH & KAR

WEST CORNER OF SECTION 10
EAST CORNER OF SECTION 09

TOWNSHIP 34 N.
RANGE 4 NW.
CASS TOWNSHIP
LAPORTE COUNTY, INDIANA

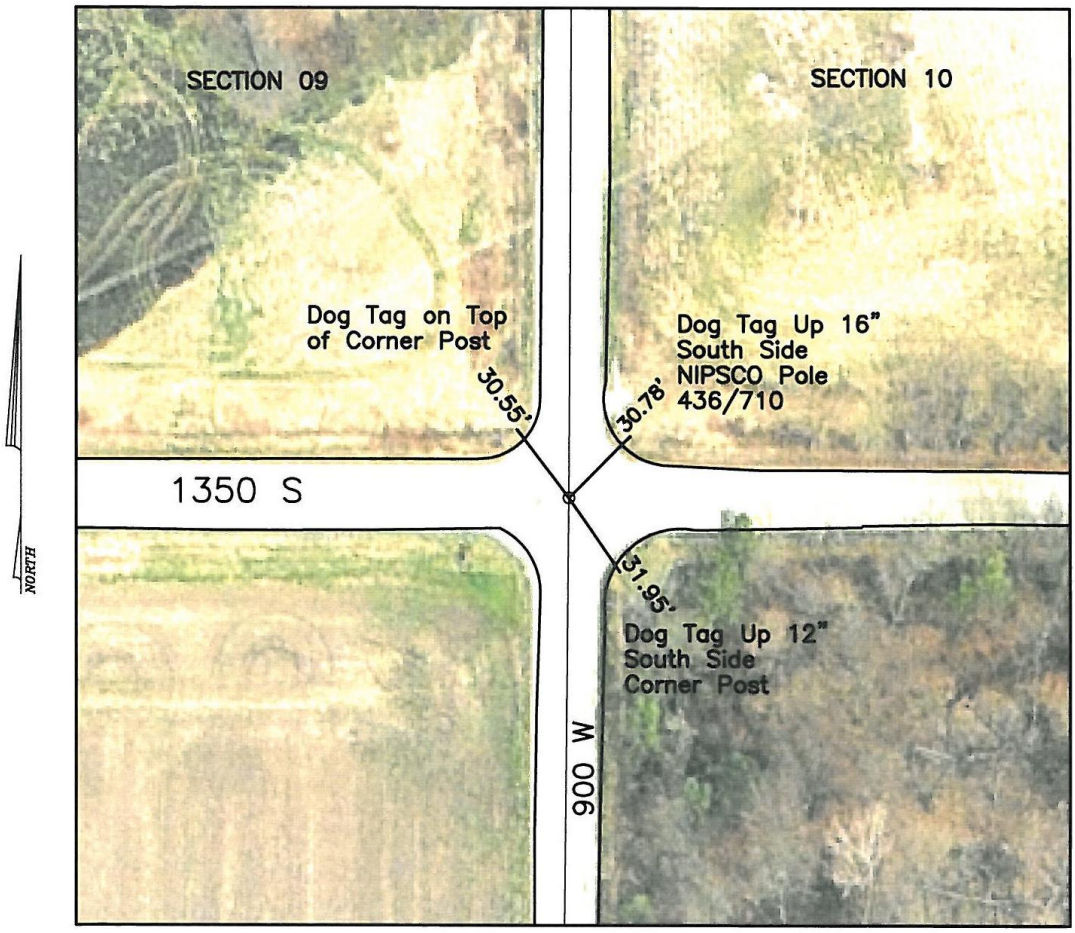

HISTORICAL NOTES:
1975 CBW&JFH –Set monument, Book 243, p.24.
8–21–2000 TJH&KAR –Revised, raised w/1–5" spacer, 1/2" cap

LAPORTE COUNTY SURVEYOR
555 MICHIGAN AVE. SUITE 104, LAPORTE, INDIANA 46350
PHONE 219–326–6808 EXT. 2225
Fax (219) 362–9804 Email SURVEYORGROUP@LAPORTECOUNTY.ORG

Scale: 1"=40'	Date: 12/09/11	Drawn By: KAR	Chk'd By: ____

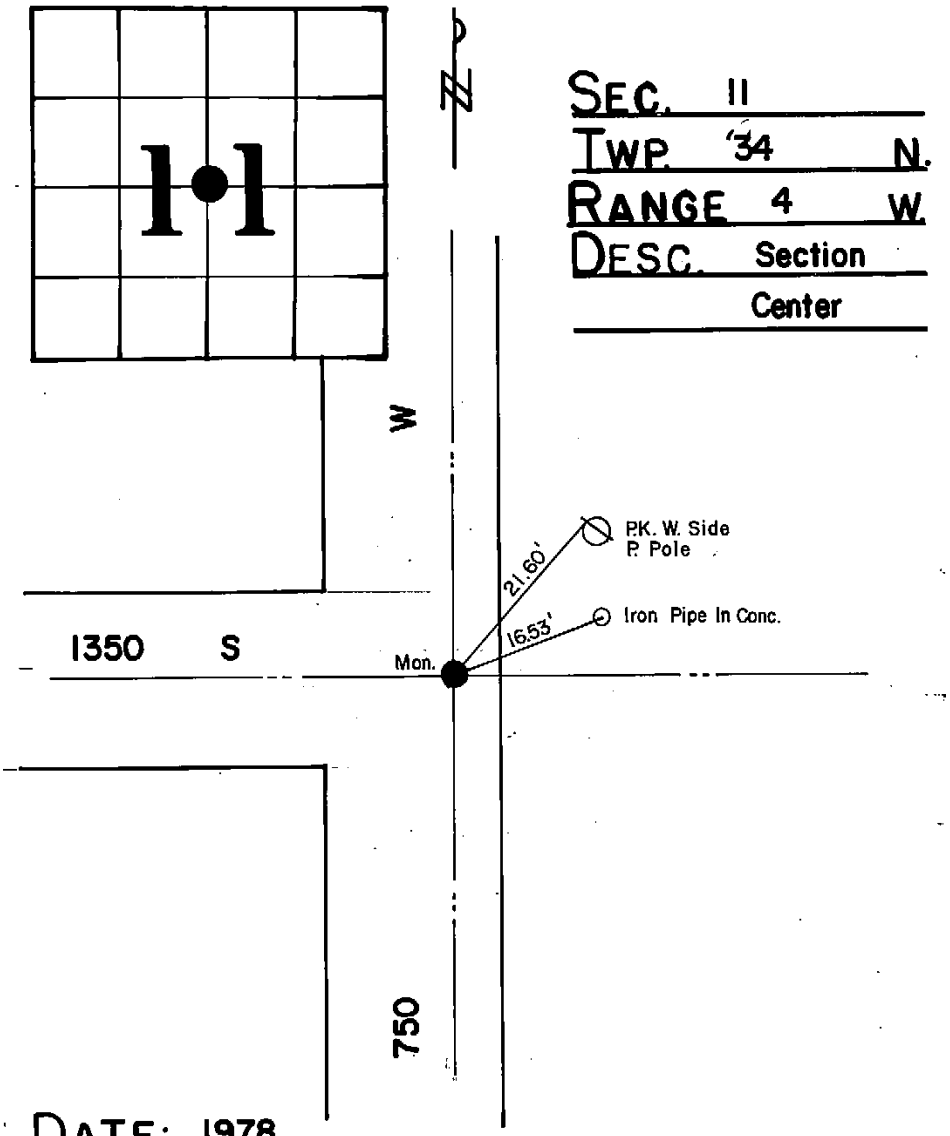

SEC. 11
TWP. 34 N.
RANGE 4 W.
DESC. Section
Center

DATE: 1978
FOUND BY: C.B.W. & W.C.K.
REMARKS: Set mon. as per Book 304. Book 247, p.5.

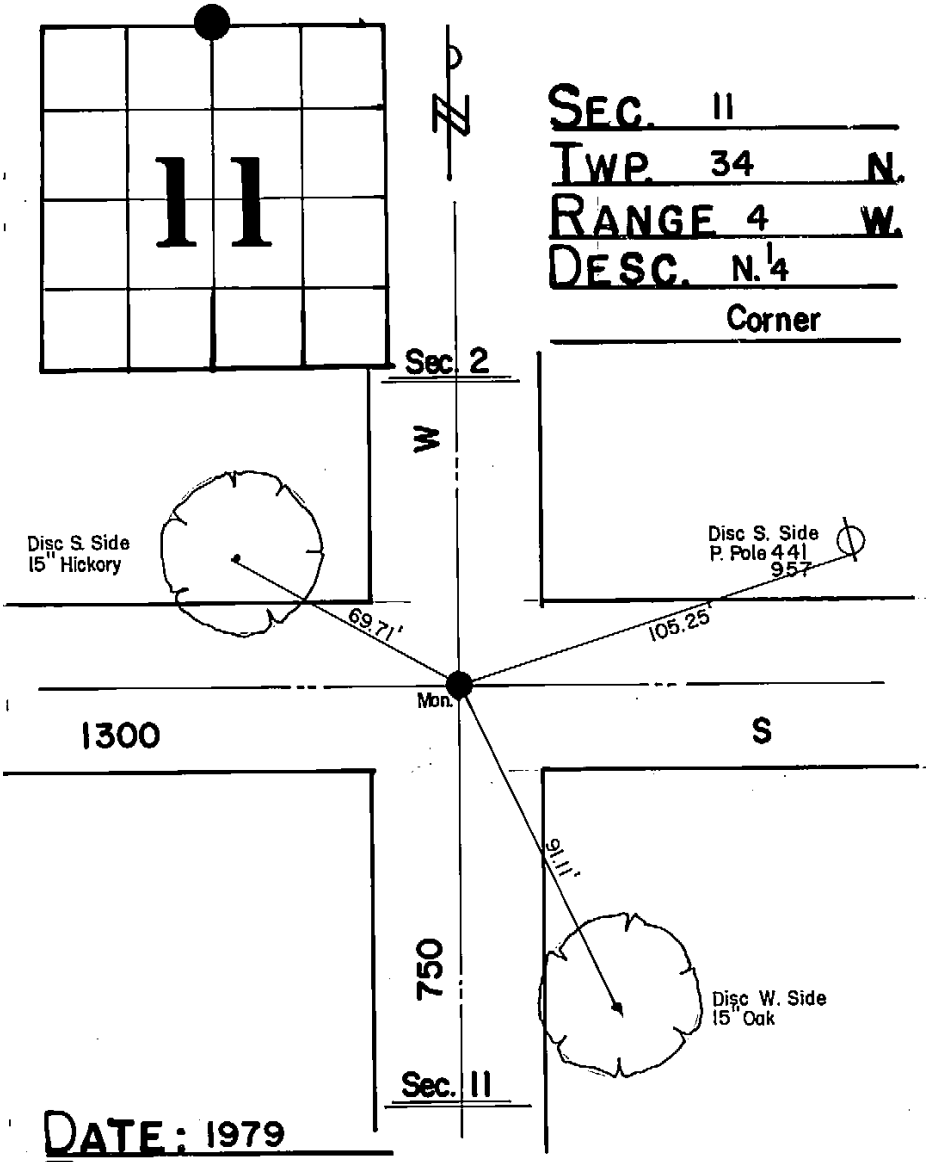

SEE ALSO S ¼ 02-34-4

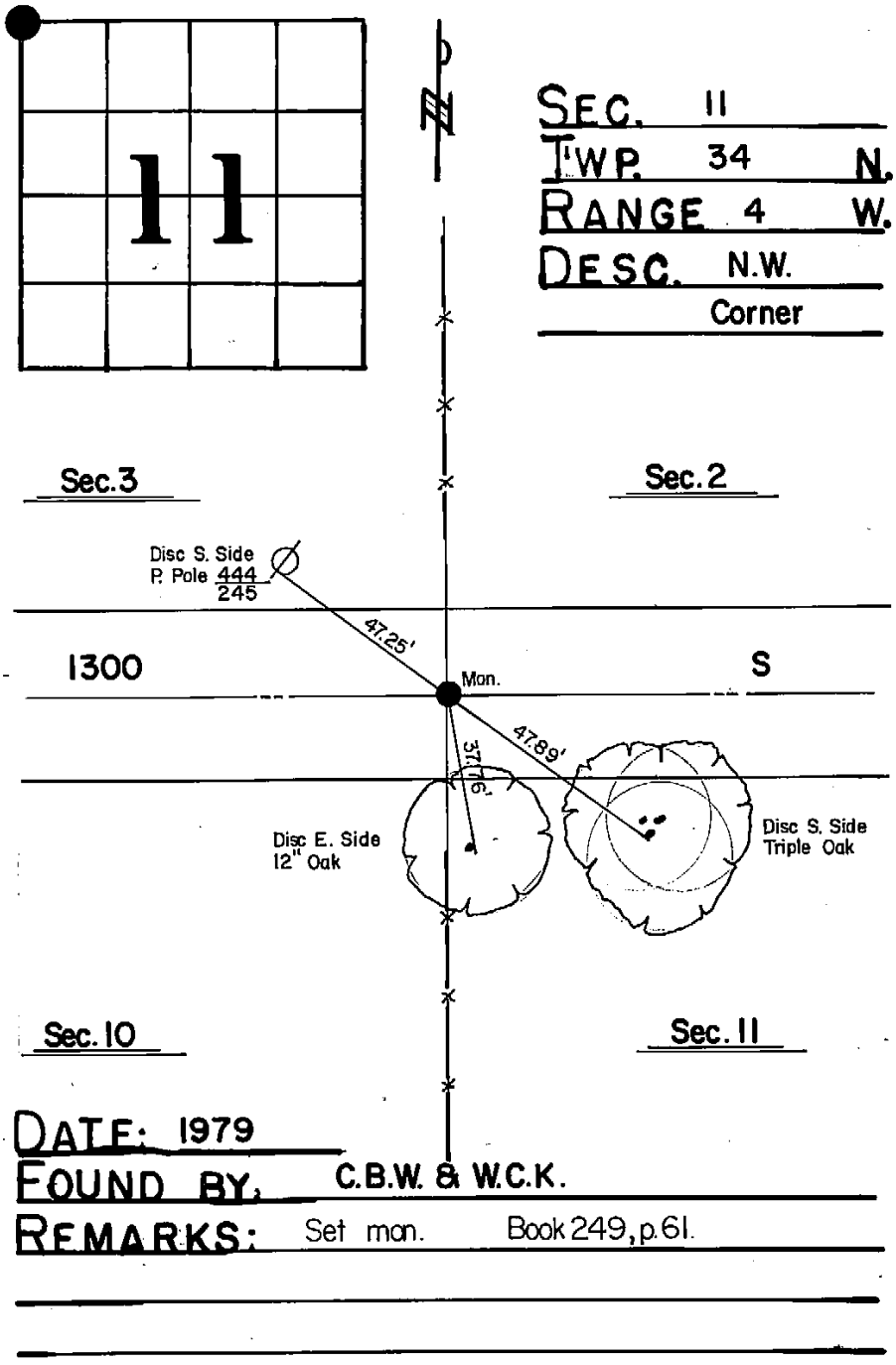

SEE ALSO NE ¼ 10-34-4
SE ¼ 03-34-4
SW ¼ 02-34-4

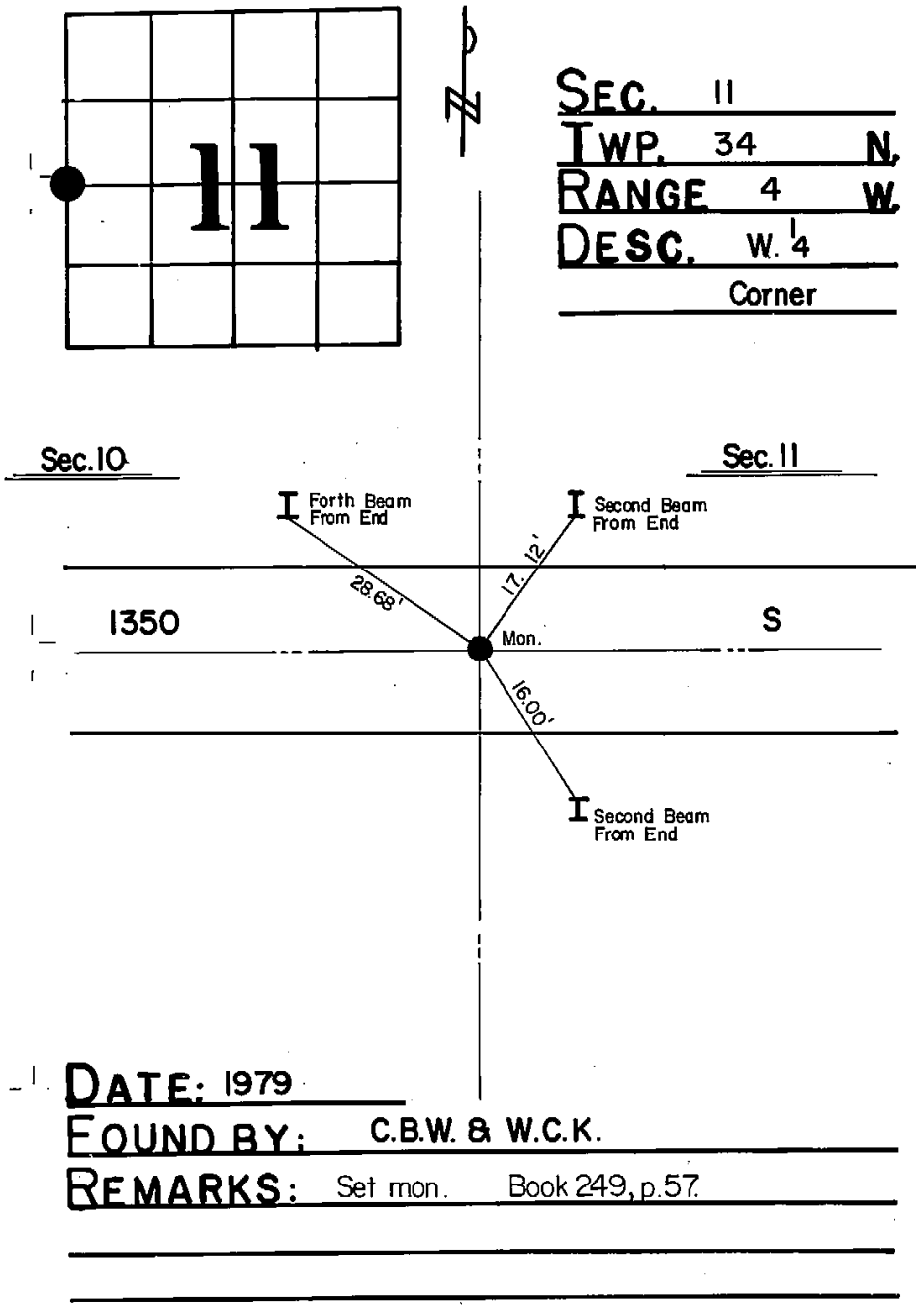

SEE ALSO E ¼ 10-34-4

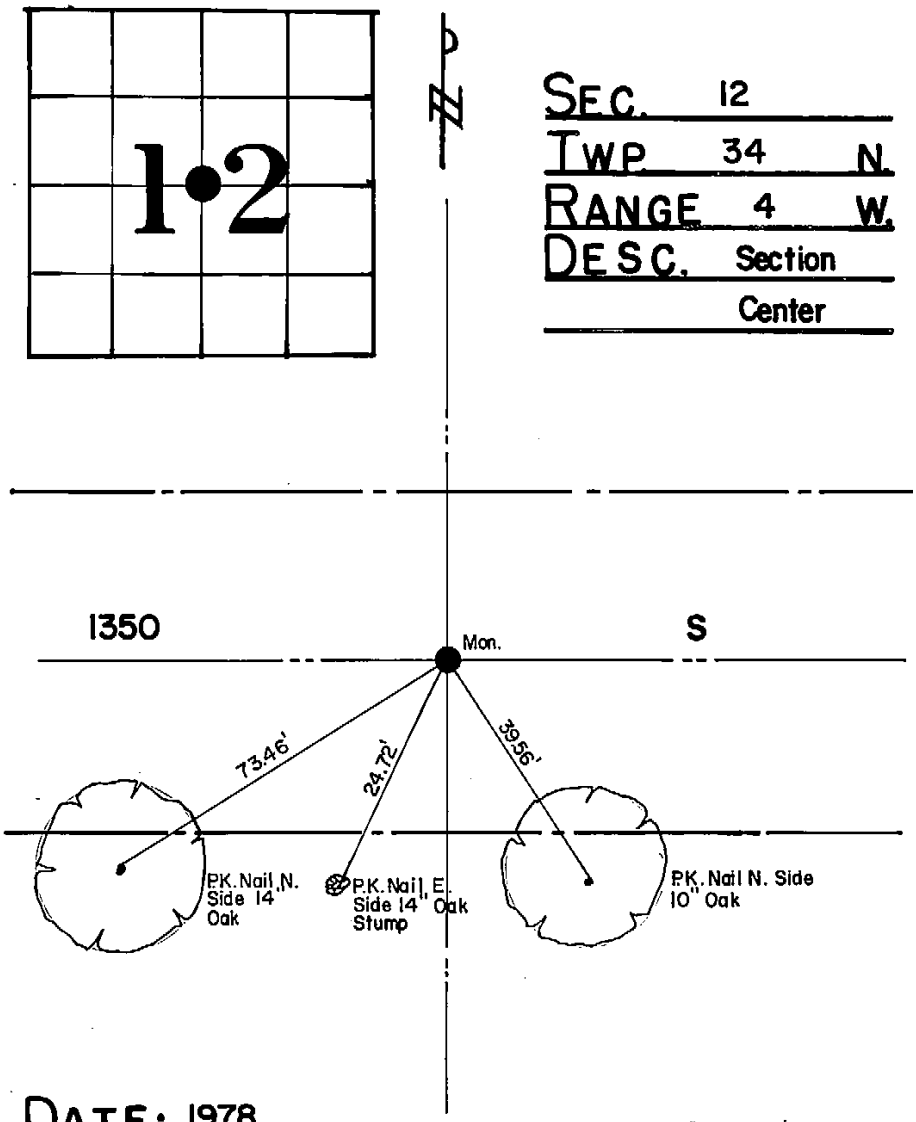

SEC. 12
TWP. 34 N.
RANGE 4 W.
DESC. Section Center

DATE: 1978
FOUND BY: C.B.W. & W.C.K.
REMARKS: Found iron rod, set mon. Book 247, p.4.

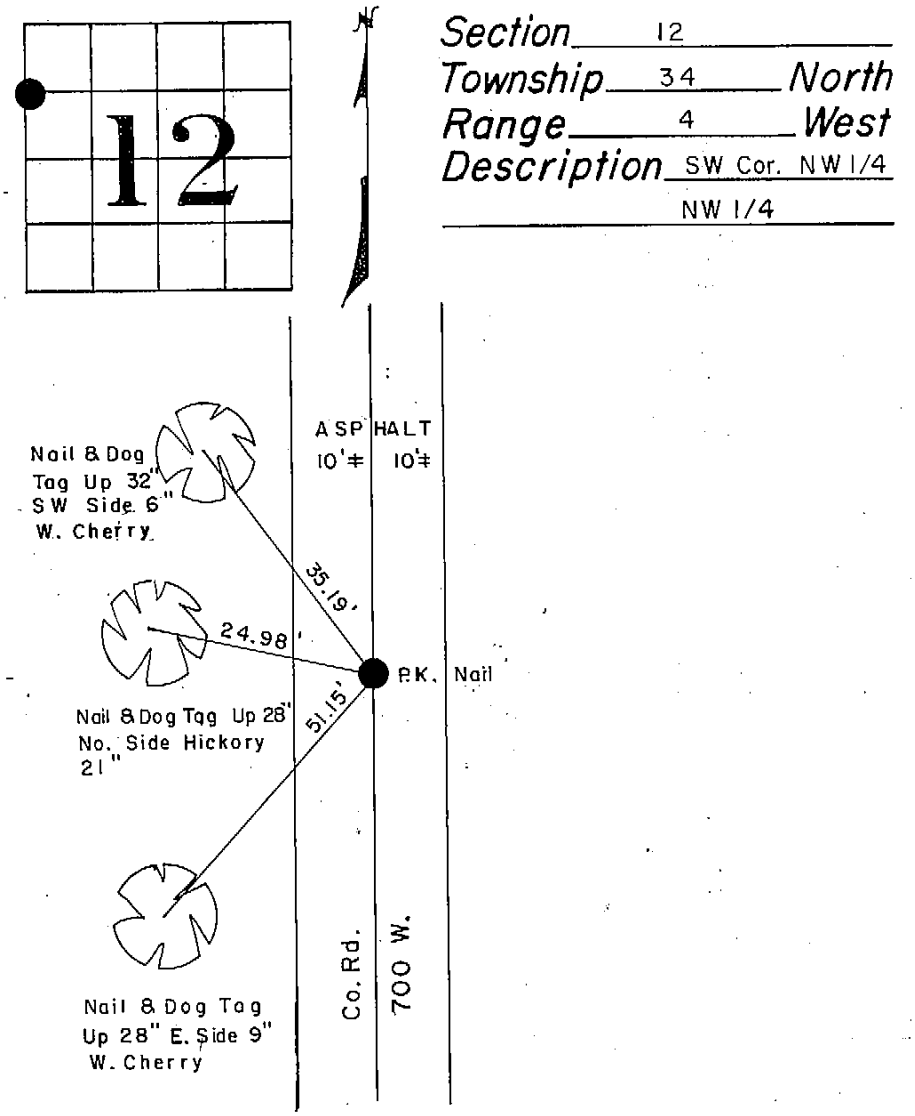

SEE ALSO SE ¼ of the NE ¼ of the NE ¼ 11-34-4

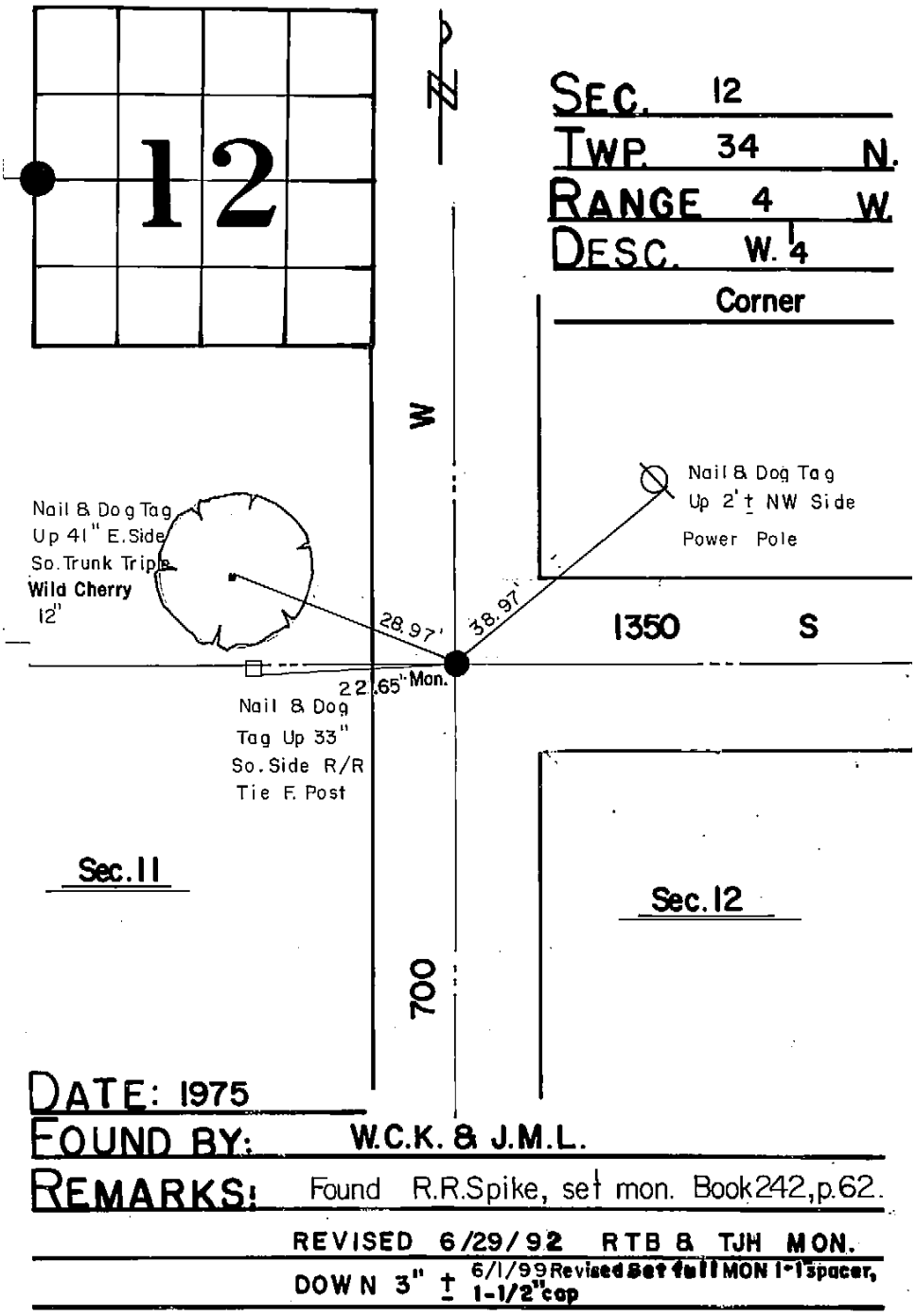

SEE ALSO E ¼ 11-34-4

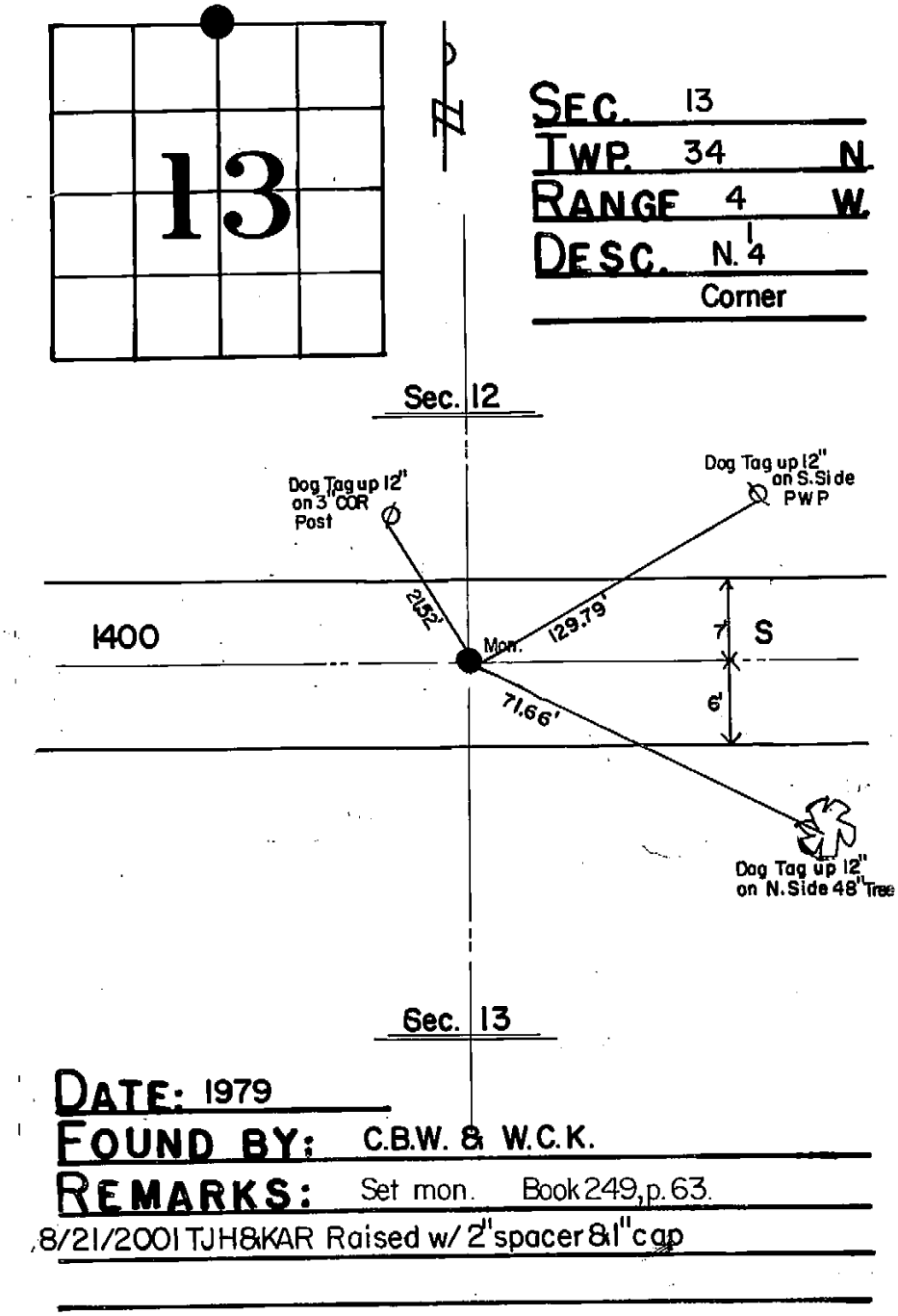

SEE ALSO S ¼ 12-34-4

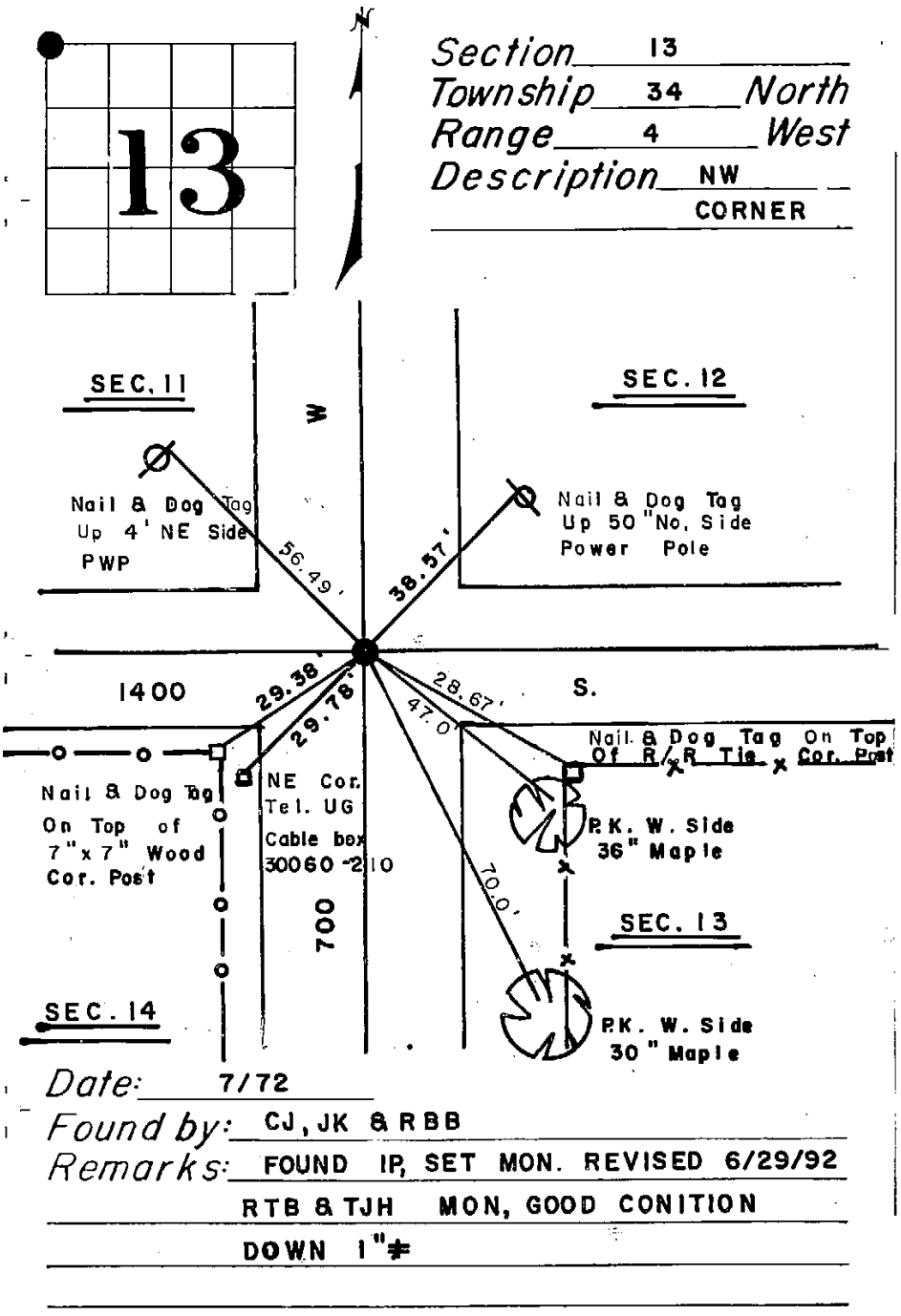

SEE ALSO NE ¼ 14-34-4
SE ¼ 11-34-4
SW ¼ 12-34-4

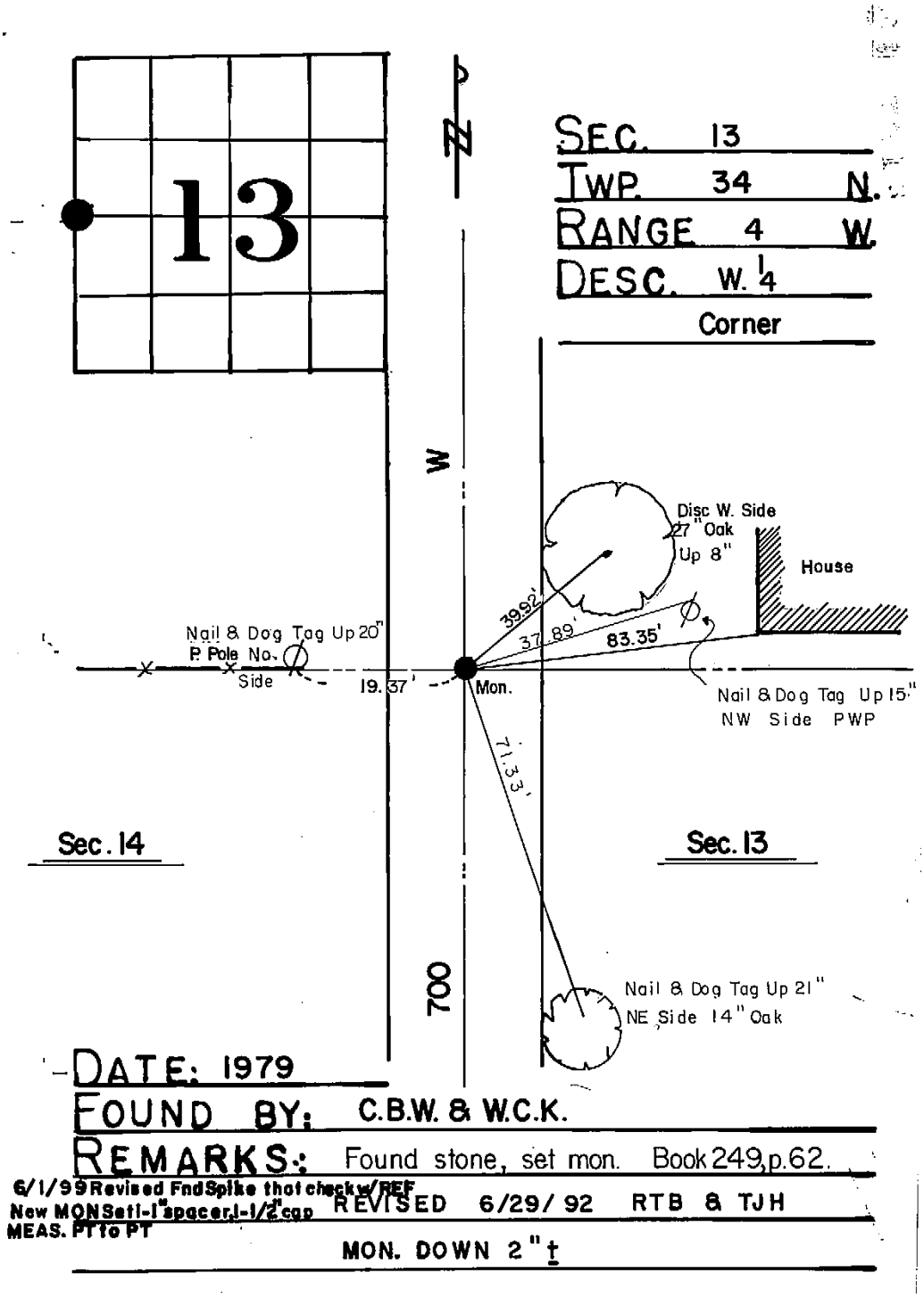

SEE ALSO E ¼ 14-34-4

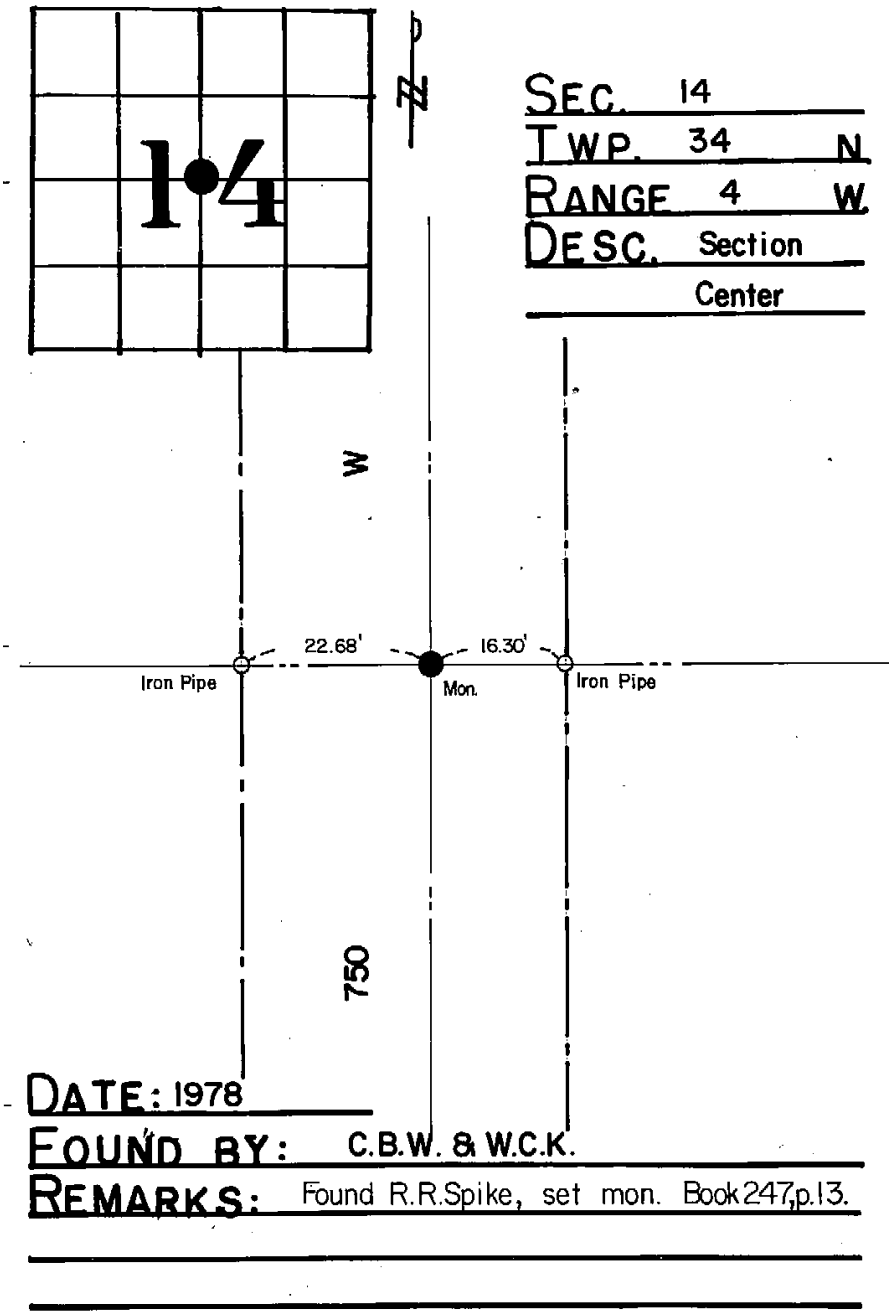

SEC. 14
TWP. 34 N
RANGE 4 W
DESC. Section
Center

DATE: 1978
FOUND BY: C.B.W. & W.C.K.
REMARKS: Found R.R.Spike, set mon. Book 247, p.13.

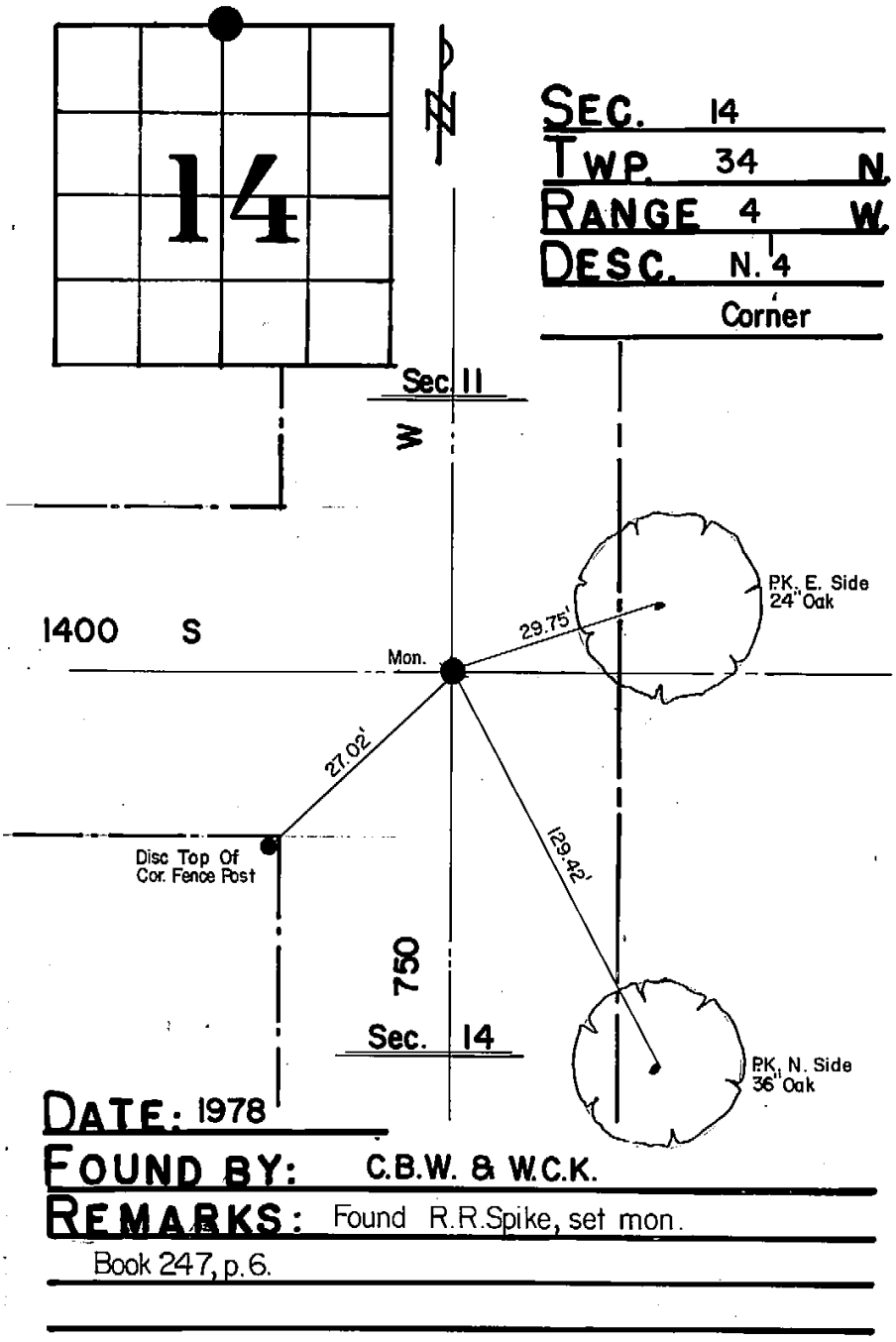

SEE ALSO S ¼ 11-34-4 NOTE: DRAWING FACES THE SOUTH!

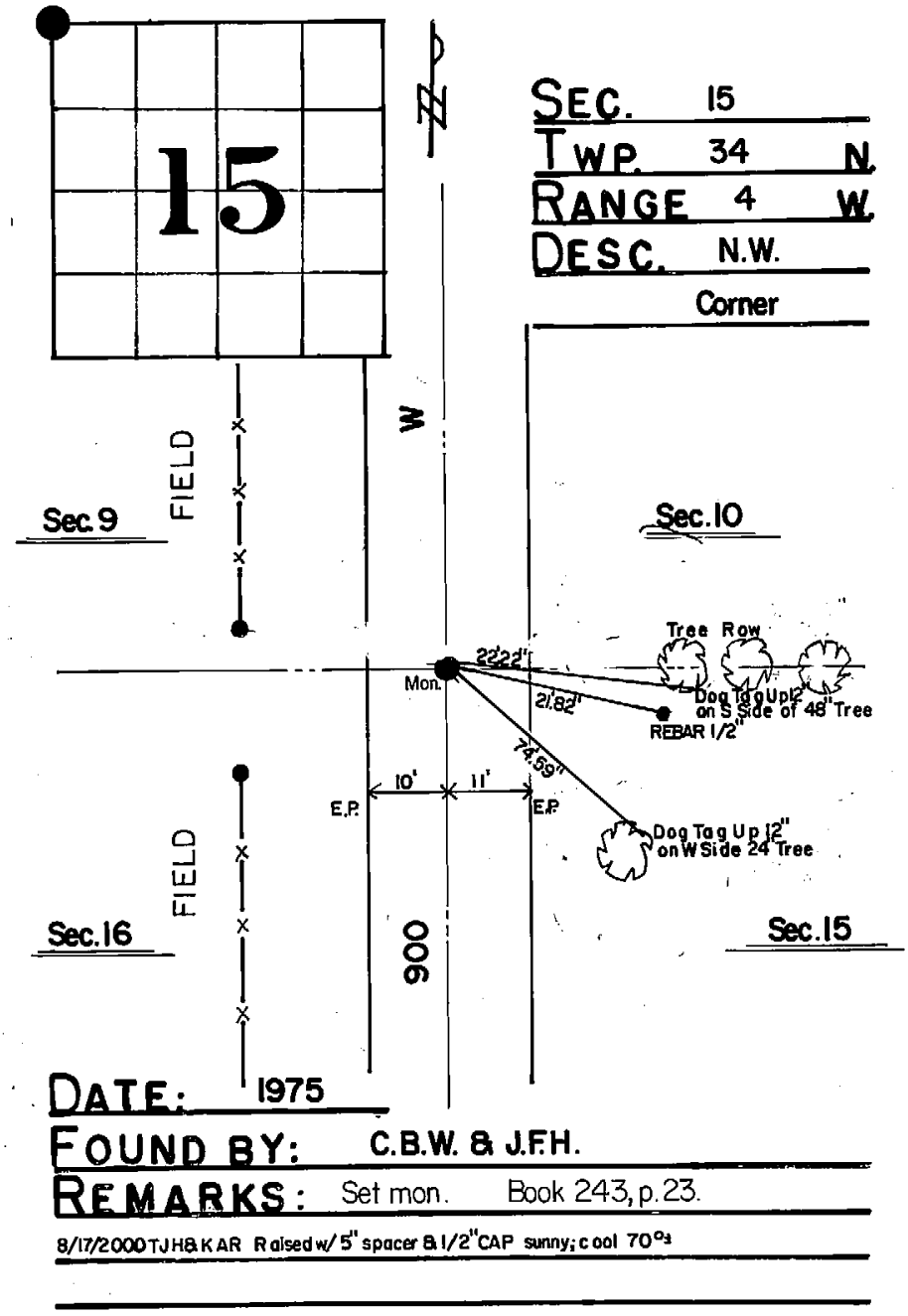

SEE ALSO NE ¼ 16-34-4
SE ¼ 09-34-4
SW ¼ 10-34-4

LAPORTE COUNTY SECTION CORNER *SHEET 0230*

DATE: AUG 2009
CREW: TJH & KAR

WEST CORNER OF SECTION 15
EAST CORNER OF SECTION 16

TOWNSHIP 34 N.
RANGE 4 NW.
NOBLE TOWNSHIP
LAPORTE COUNTY, INDIANA

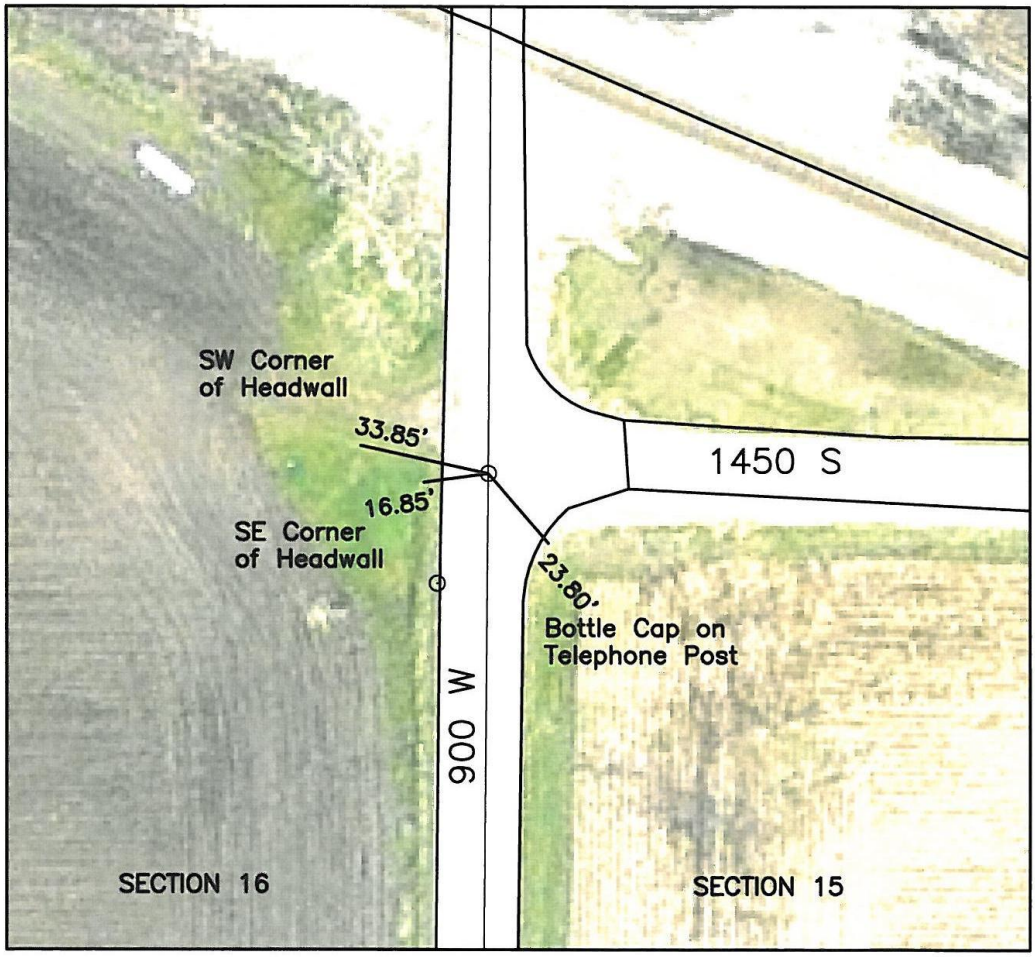

HISTORICAL NOTES:
1975 CBW&JFH –Set monument, Book 243, p.22

LAPORTE COUNTY SURVEYOR

555 MICHIGAN AVE. SUITE 104, LAPORTE, INDIANA 46350
PHONE 219–326–6808 EXT. 2225
Fax (219) 362–9804 Email SURVEYORGROUP@LAPORTECOUNTY.ORG

Scale: 1"=40'	Date: 1/20/11	Drawn By: KAR	Chk'd By: ____

LAPORTE COUNTY SECTION CORNER *SHEET 0231*

DATE: MAR 2010
CREW: TJH & KAR

NORTHWEST CORNER OF SECTION 16
NORTHEAST CORNER OF SECTION 17
SOUTHWEST CORNER OF SECTION 09
SOUTHEAST CORNER OF SECTION 08

TOWNSHIP 34 N.
RANGE 4 NW.
CASS TOWNSHIP
LAPORTE COUNTY, INDIANA

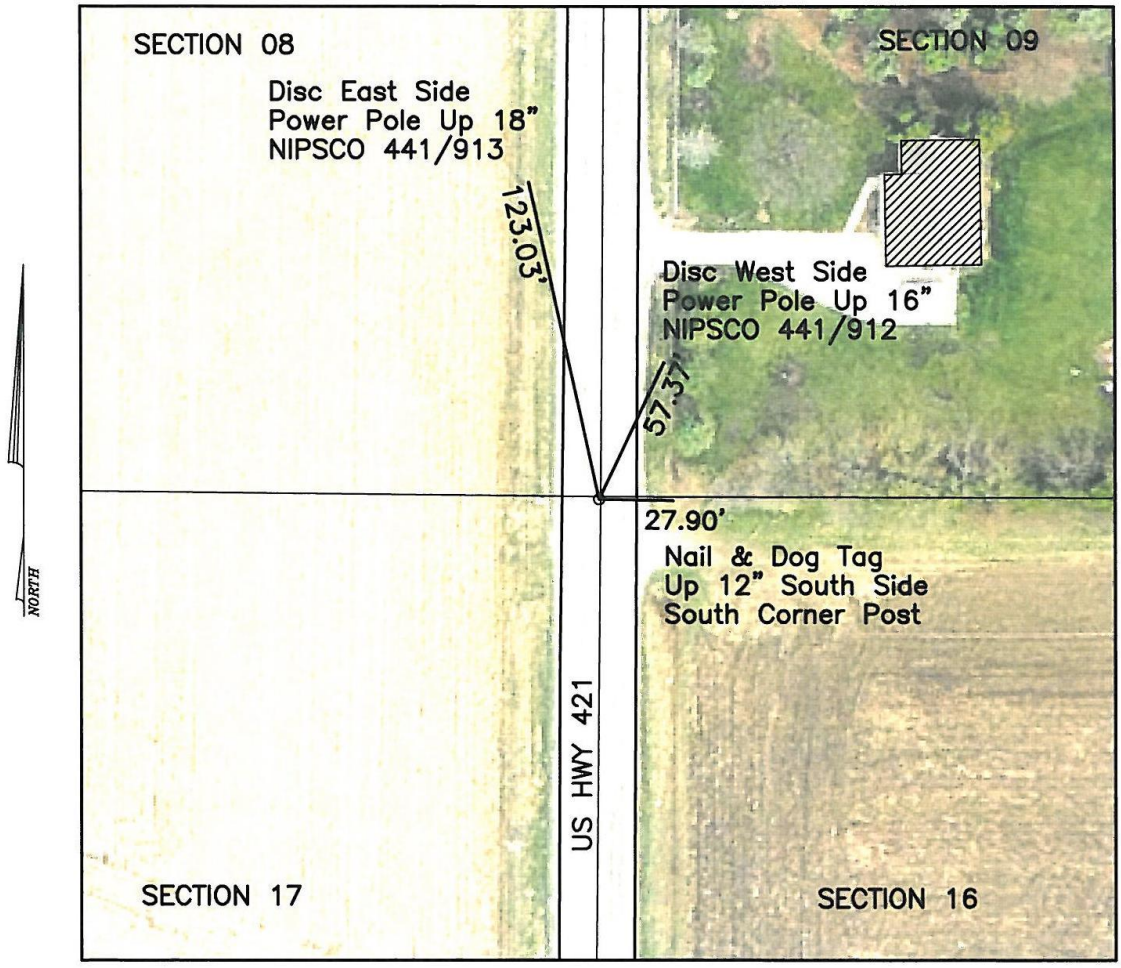

HISTORICAL NOTES:
1979 CBW&WCK –Set monument per highway plans, Book 250, p.12
6–18–1998 RTB –Checked; 8–26–1998 TJH&PLO –Raised 1–5" spacer, 1–2" spacer, 1–1" spacer, 1/2" cap
May 2009 TJH&KAR –Monument flush, witnesses good

LAPORTE COUNTY SURVEYOR

555 MICHIGAN AVE. SUITE 104, LAPORTE, INDIANA 46350
PHONE 219–326–6808 EXT. 2225
Fax (219) 362–9804 Email SURVEYORGROUP@LAPORTECOUNTY.ORG

Scale: 1"=40'	Date: 12/16/11	Drawn By: KAR	Chk'd By: ____

LAPORTE COUNTY SECTION CORNER *SHEET 0232*

DATE: MAR 2010
CREW: TJH & KAR

WEST CORNER OF SECTION 16
EAST CORNER OF SECTION 17

TOWNSHIP 34 N.
RANGE 4 NW.
CASS TOWNSHIP
LAPORTE COUNTY, INDIANA

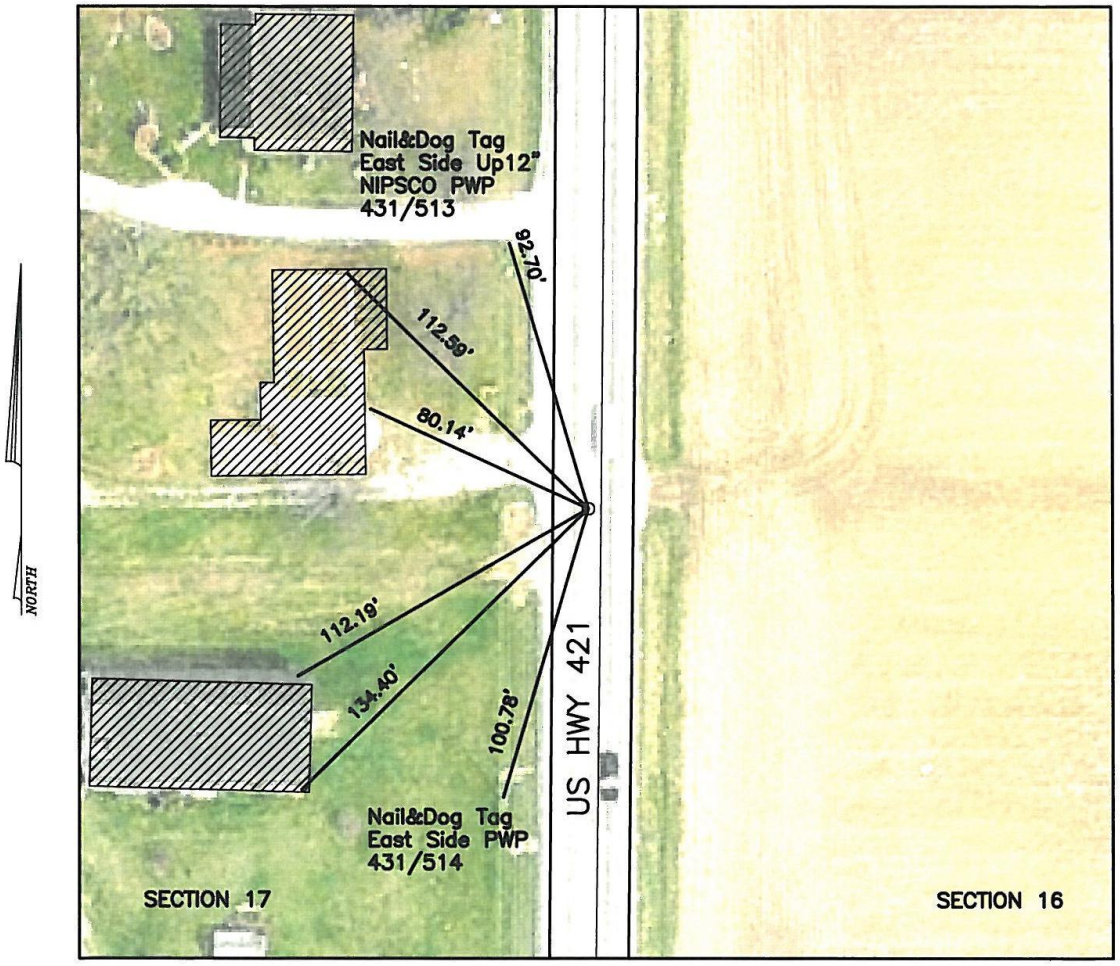

HISTORICAL NOTES:
10–15–1985 SCT&KRC –Set monument on straight line & split mile distance in half btw. section corner, Book 258, p.49
8–25–1998 RTB&TJH –Revised 1–2" spacer, 1–1" spacer, 1" cap

LAPORTE COUNTY SURVEYOR

555 MICHIGAN AVE. SUITE 104, LAPORTE, INDIANA 46350
PHONE 219–326–6808 EXT. 2225
Fax (219) 362–9804 Email SURVEYORGROUP@LAPORTECOUNTY.ORG

Scale: 1"=40'	Date: 12/16/11	Drawn By: KAR	Chk'd By: ____

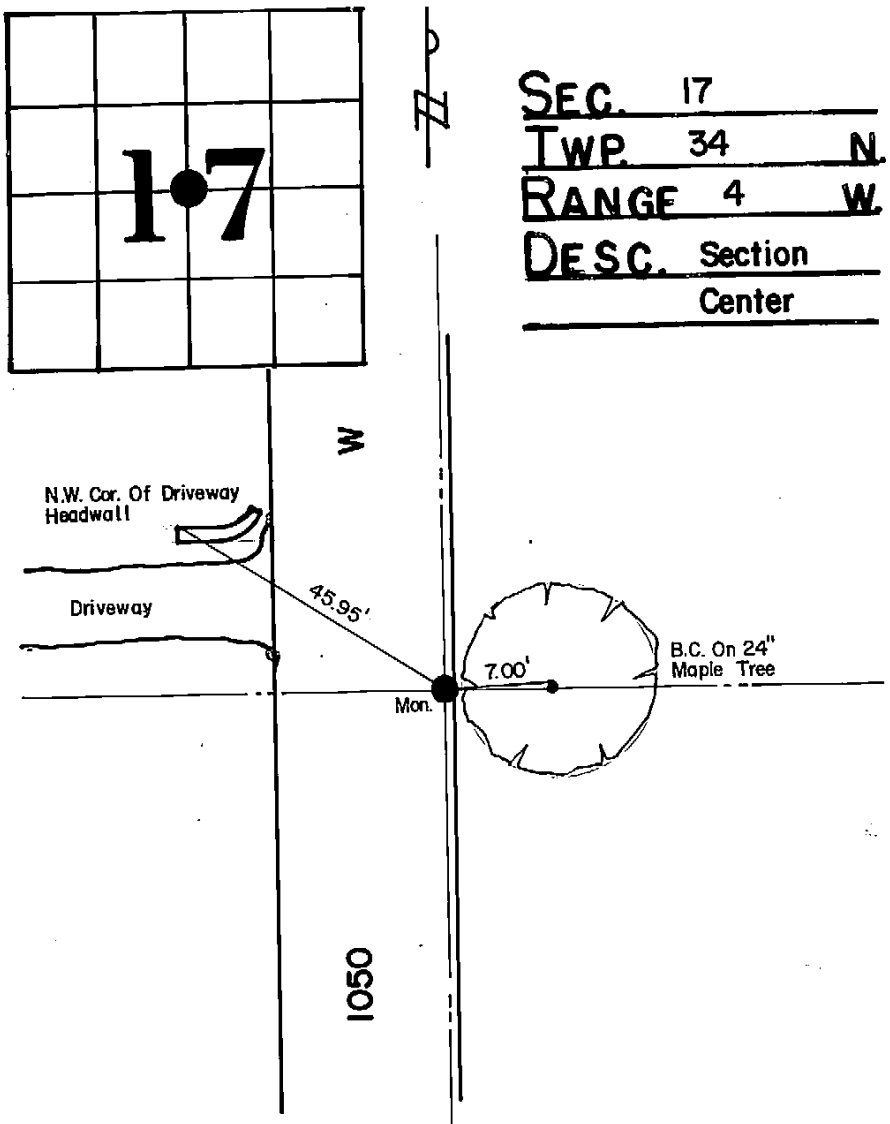

SEC. 17
TWP. 34 N.
RANGE 4 W.
DESC. Section Center

DATE: 1975
FOUND BY: C.B.W. & J.F.H.
REMARKS: Set mon. Book 243, p.52.

LAPORTE COUNTY SECTION CORNER *SHEET 0234*

DATE: NOV 2010
CREW: TJH & KAR

NORTHWEST CORNER OF SECTION 17
NORTHEAST CORNER OF SECTION 18
SOUTHWEST CORNER OF SECTION 08
SOUTHEAST CORNER OF SECTION 07

TOWNSHIP 34 N.
RANGE 4 NW.
CASS TOWNSHIP
LAPORTE COUNTY, INDIANA

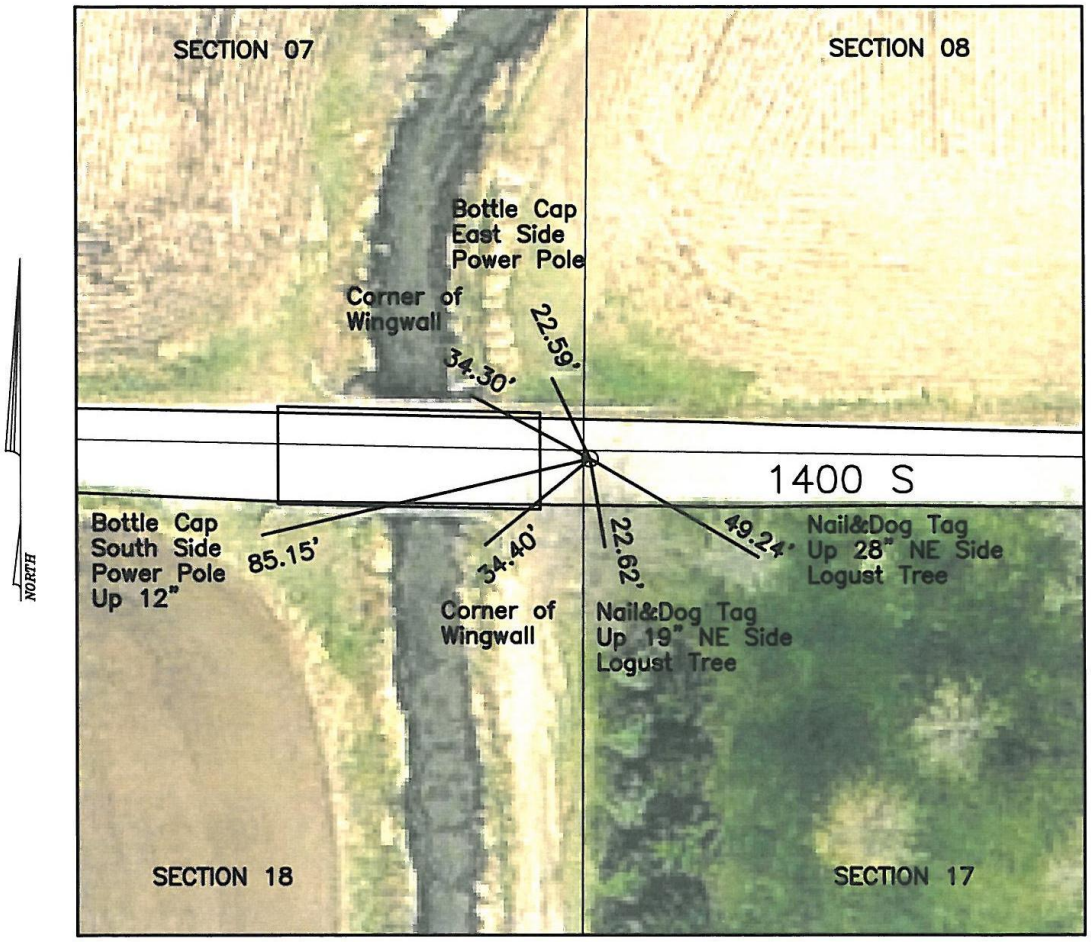

HISTORICAL NOTES:
1974 CBW –Found stone, set monument on top of stone. Book 242, p.40
6–29–1992 RTB&TJH –Revised, Monument down 2" +/– good condition

LAPORTE COUNTY SURVEYOR
555 MICHIGAN AVE. SUITE 104, LAPORTE, INDIANA 46350
PHONE 219–326–6808 EXT. 2225
Fax (219) 362–9804 Email SURVEYORGROUP@LAPORTECOUNTY.ORG

Scale: 1"=40'	Date: 12/19/11	Drawn By: KAR	Chk'd By: ____

LAPORTE COUNTY SECTION CORNER SHEET 0235

DATE: NOV 2010
CREW: TJH & KAR

NORTH CORNER OF SECTION 17
SOUTH CORNER OF SECTION 08

TOWNSHIP 34 N.
RANGE 4 NW.
CASS TOWNSHIP
LAPORTE COUNTY, INDIANA

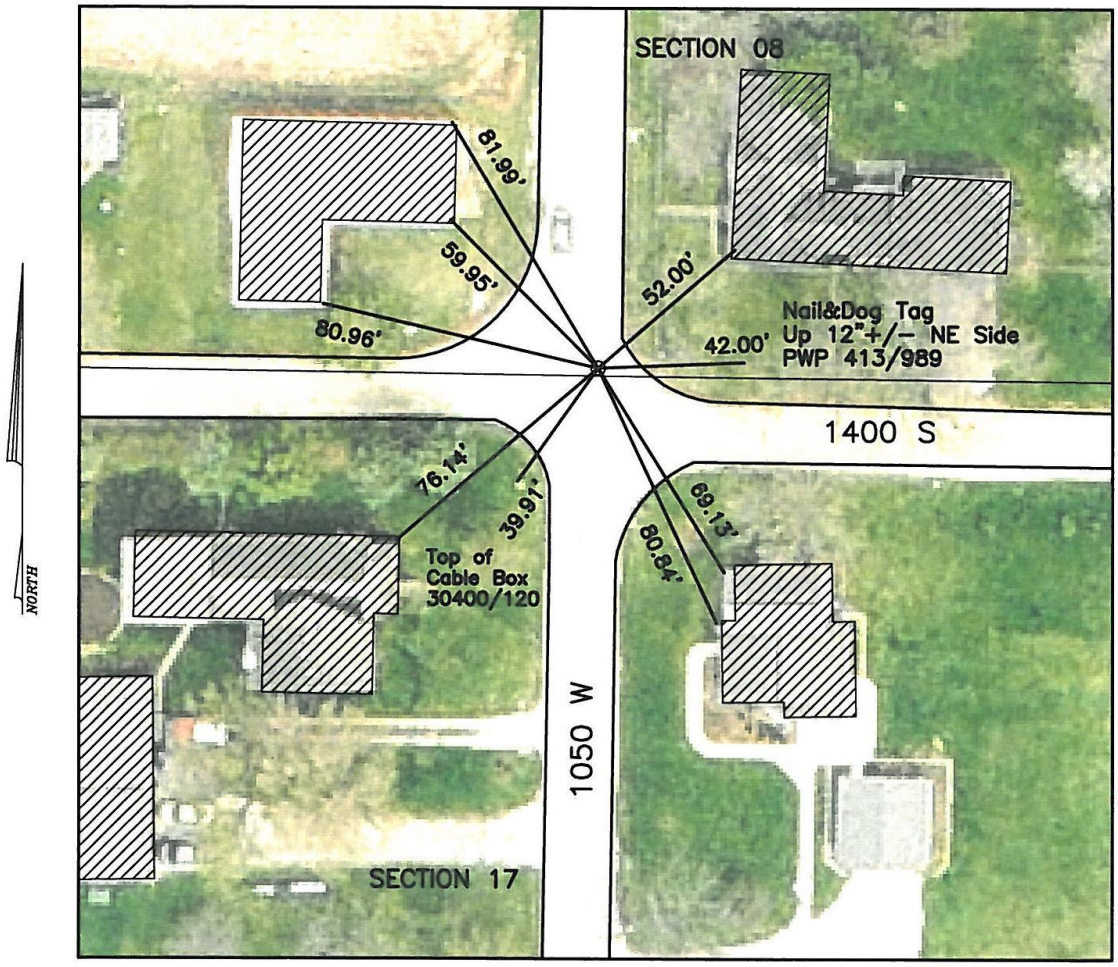

HISTORICAL NOTES:
6-01-1983 SCT&CAM -Found C.I. Monument w/no top. C.I. Monument too high for top, Book 255, p.64
6-24-2004 TJH&KAR -Checked
7-15-2005 TJH&KAR -Found broken monument & original stone, replaced w/monument
(NOTE: broken @bottom because of original stone) & 1/2" cap, monument flush, & rewitnessed
May 2009 TJH&KAR -Checked, Monument Flush

LAPORTE COUNTY SURVEYOR

555 MICHIGAN AVE. SUITE 104, LAPORTE, INDIANA 46350
PHONE 219-326-6808 EXT. 2225
Fax (219) 362-9804 Email SURVEYORGROUP@LAPORTECOUNTY.ORG

Scale: 1"=40'	Date: 12/19/11	Drawn By: KAR	Chk'd By: ____

LAPORTE COUNTY SECTION CORNER *SHEET 0236*

DATE: NOV 2010
CREW: TJH & KAR

NORTH CORNER OF SECTION 18
SOUTH CORNER OF SECTION 07

TOWNSHIP 34 N.
RANGE 4 NW.
CASS TOWNSHIP
LAPORTE COUNTY, INDIANA

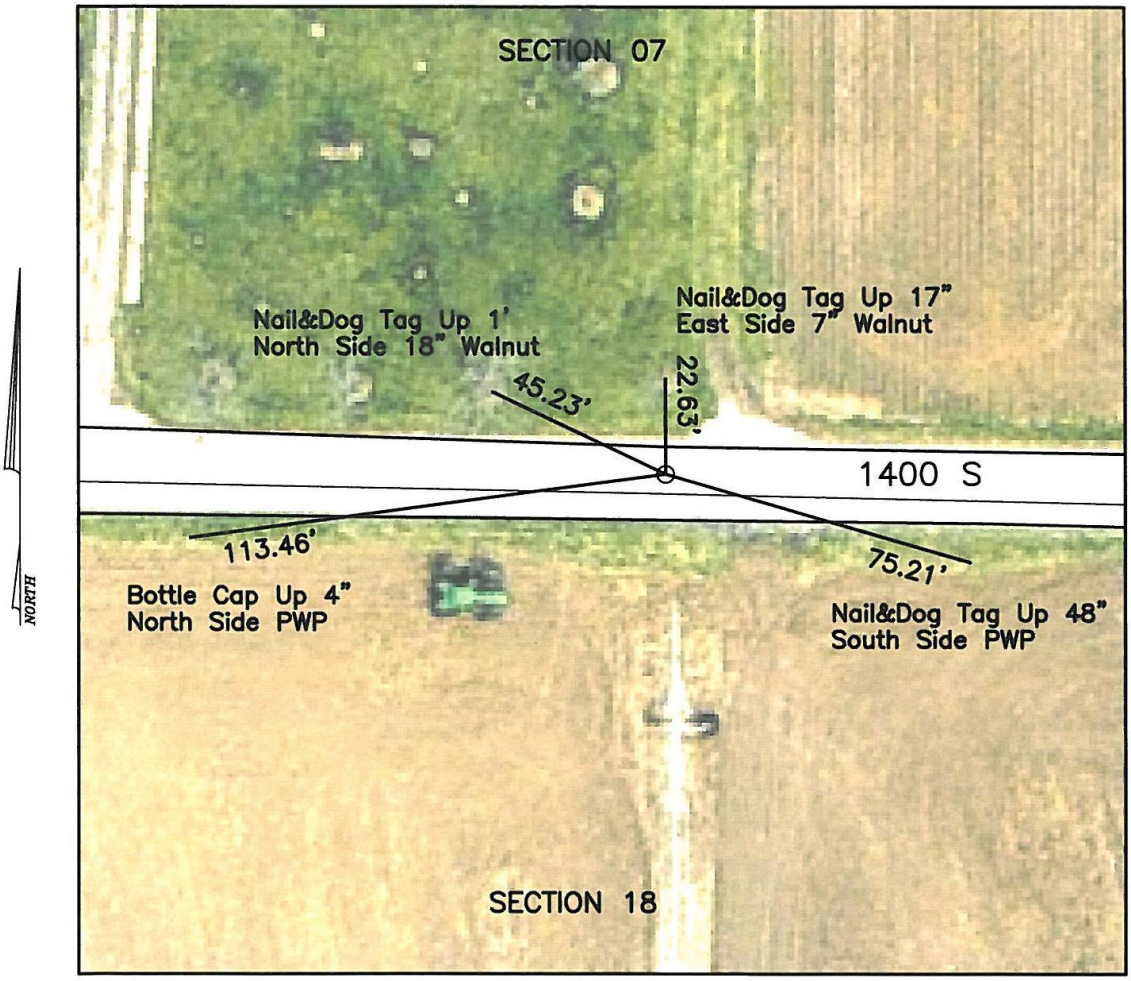

HISTORICAL NOTES:
1974 CBW –Found pipe, small stone & glass jar set monument on top of stone, Book 242, p.44
6–29–1992 RTB&TJH –Revised, C.I. Monument down 2 1/2" good condition.
5–11–1993 TJH –Checked, Monument Flush

LAPORTE COUNTY SURVEYOR
555 MICHIGAN AVE. SUITE 104, LAPORTE, INDIANA 46350
PHONE 219–326–6808 EXT. 2225
Fax (219) 362–9804 Email SURVEYORGROUP@LAPORTECOUNTY.ORG

Scale: 1"=40'	Date: 12/19/11	Drawn By: KAR	Chk'd By: _____

LAPORTE COUNTY SECTION CORNER *SHEET 0237*

DATE: NOV 2010
CREW: TJH & KAR

NORTHWEST CORNER OF SECTION 18
SOUTHWEST CORNER OF SECTION 07

TOWNSHIP 34 N.
RANGE 4 NW.
CASS TOWNSHIP
LAPORTE COUNTY, INDIANA

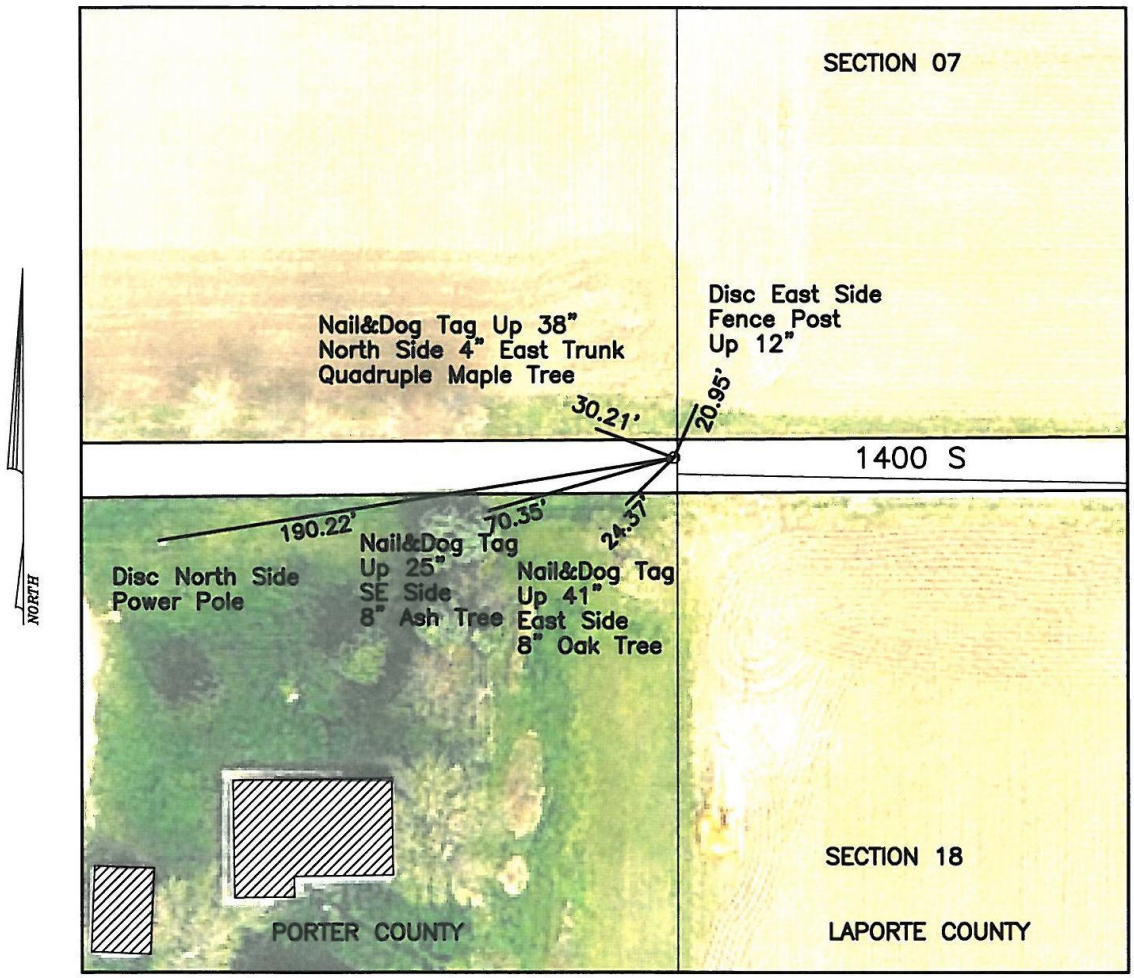

HISTORICAL NOTES:
1979 CBW&WCK –Set monument, Book 249, p.49
6–29–1992 RTB&TJH –C.I. Monument down 1" good condition
May 2009 TJH&KAR –Found Monument below surface, took off 1/2" cap, raised w/2–2" spacers, 1/2" cap, rewitnessed

LAPORTE COUNTY SURVEYOR

555 MICHIGAN AVE. SUITE 104, LAPORTE, INDIANA 46350
PHONE 219–326–6808 EXT. 2225
Fax (219) 362–9804 Email SURVEYORGROUP@LAPORTECOUNTY.ORG

Scale: 1"=40'	Date: 12/20/11	Drawn By: KAR	Chk'd By: _____

LAPORTE COUNTY SECTION CORNER *SHEET 0238*

DATE: AUG 2010
CREW: TJH & KAR

NORTH CORNER OF SECTION 19
SOUTH CORNER OF SECTION 18

TOWNSHIP 34 N.
RANGE 4 NW.
CASS TOWNSHIP
LAPORTE COUNTY, INDIANA

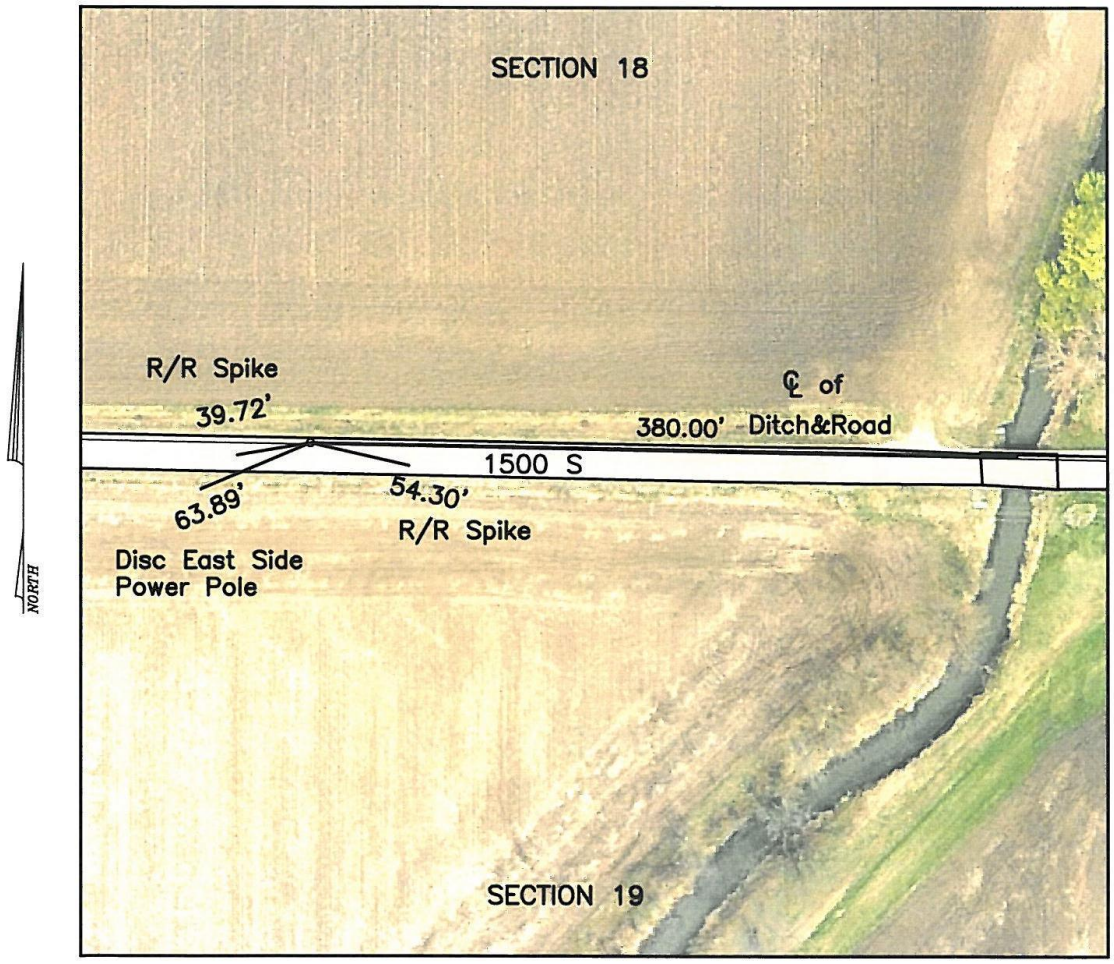

HISTORICAL NOTES:
1979 CBW&WCK –Set monument by line between section corners as per field book 47, Book 249, p.18
6–14–2005 TJH –Checked, cap off for construction
May 2009 TJH&KAR –Raised w/1–5" spacer, 2" cap, witnesses good
August 2010 TJH&KAR –Monument Flush, good condition

LAPORTE COUNTY SURVEYOR
555 MICHIGAN AVE. SUITE 104, LAPORTE, INDIANA 46350
PHONE 219–326–6808 EXT. 2225
Fax (219) 362–9804 Email SURVEYORGROUP@LAPORTECOUNTY.ORG

Scale: 1"=40'	Date: 12/20/11	Drawn By: KAR	Chk'd By: _____

LAPORTE COUNTY SECTION CORNER *SHEET 0239*

DATE: AUG 2010
CREW: TJH & KAR

NORTHWEST CORNER OF SECTION 19
SOUTHWEST CORNER OF SECTION 18

TOWNSHIP 34 N.
RANGE 4 NW.
CASS TOWNSHIP
LAPORTE COUNTY, INDIANA

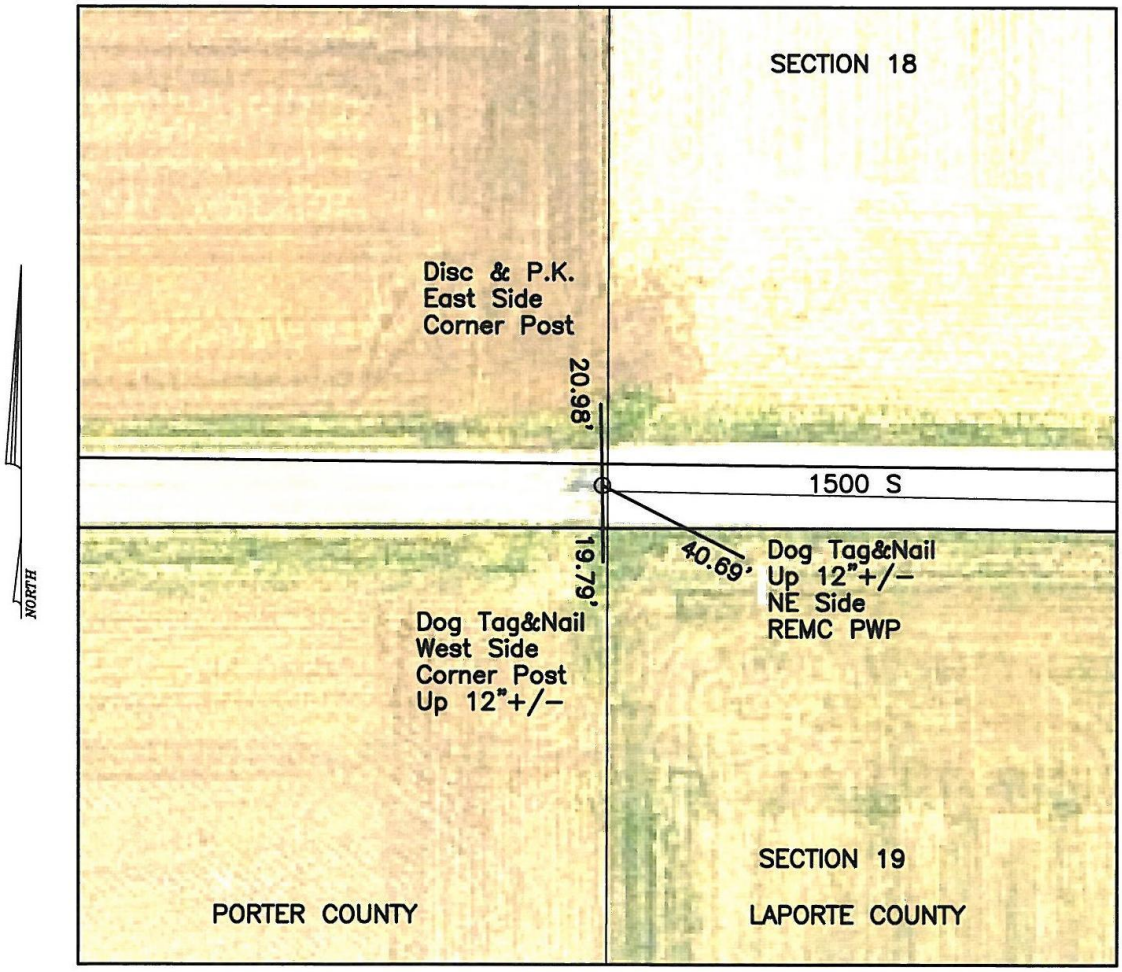

HISTORICAL NOTES:
1976 CBW –Found stone, set monument on top of stone, Book 244, p.01
6–10–2005 TJH&KAR –Took off 1/2" cap, raised w/1–2" spacer
May 2009 TJH&KAR –Found broken spacer, raised w/1–2" spacer, 1" cap, witnesses good
August 2010 TJH&KAR –Monument Flush, good condition

LAPORTE COUNTY SURVEYOR

555 MICHIGAN AVE. SUITE 104, LAPORTE, INDIANA 46350
PHONE 219–326–6808 EXT. 2225
Fax (219) 362–9804 Email SURVEYORGROUP@LAPORTECOUNTY.ORG

Scale: 1"=40'	Date: 12/20/11	Drawn By: KAR	Chk'd By: _____

LAPORTE COUNTY SECTION CORNER SHEET 0240

DATE: AUG 2010
CREW: TJH & KAR

NORTH CORNER OF SECTION 20
SOUTH CORNER OF SECTION 17

TOWNSHIP 34 N.
RANGE 4 NW.
CASS TOWNSHIP
LAPORTE COUNTY, INDIANA

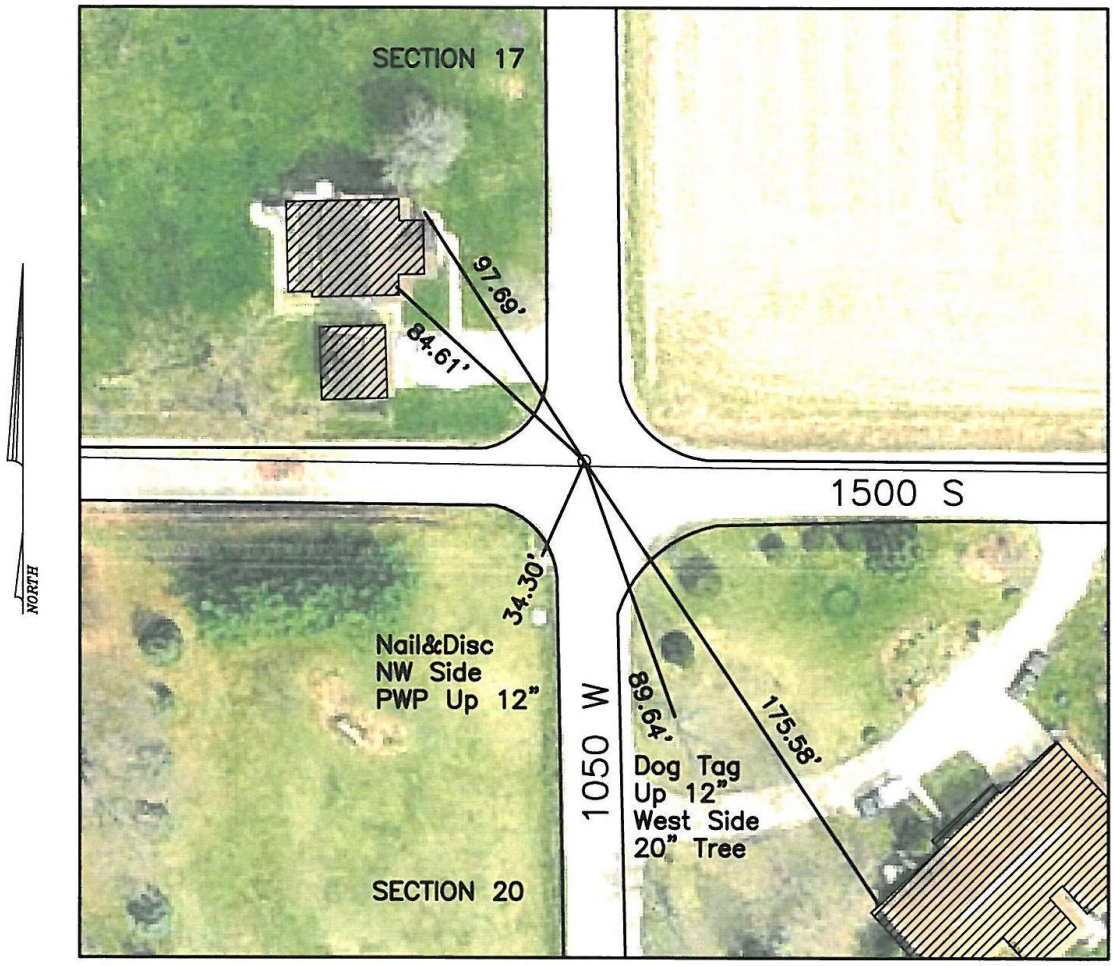

HISTORICAL NOTES:
7-14-1982 SCT&WAH -Found C.I. Monument (Book 243, p.53), retied for road reconstruction, Book 254, p.22
10-31-2000 TJH -Rewitnessed corner w/1-5" spacer, 1-1" spacer, 1/2" cap
6-7-2007 TJH&KAR -Checked, witnesses good
August 2010 TJH&KAR -Monument Flush

LAPORTE COUNTY SURVEYOR

555 MICHIGAN AVE. SUITE 104, LAPORTE, INDIANA 46350
PHONE 219-326-6808 EXT. 2225
Fax (219) 362-9804 Email SURVEYORGROUP@LAPORTECOUNTY.ORG

Scale: 1"=40'	Date: 12/20/11	Drawn By: KAR	Chk'd By: ____

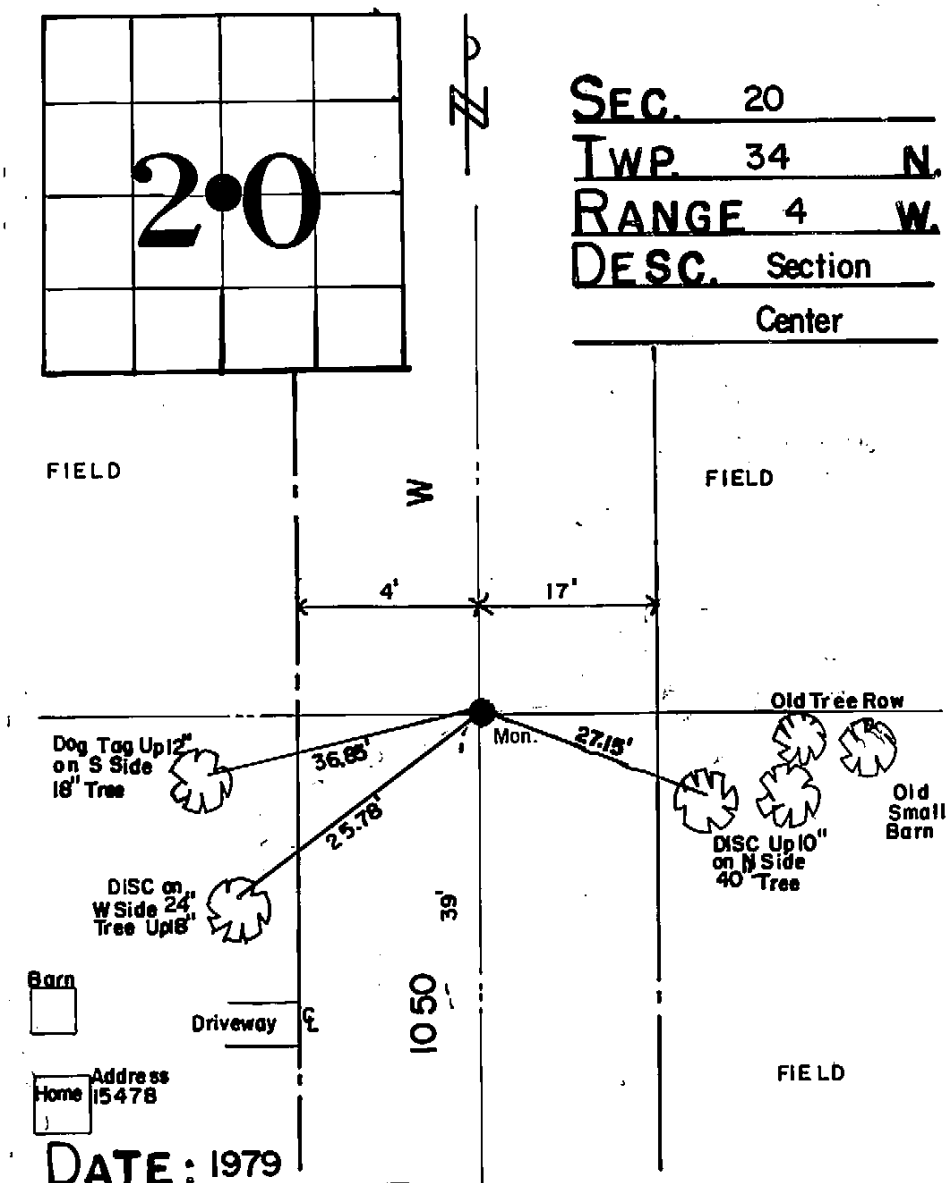
20
N
SEC. 20
TWP. 34 N.
RANGE 4 W.
DESC. Section Center
FIELD
FIELD
W
4'
17'
Old Tree Row
Dog Tag Up 12" on S Side 18" Tree
36.85'
Mon.
27.15'
25.78'
DISC Up 10" on N Side 40" Tree
Old Small Barn
DISC on W Side 24" Tree Up 18"
39'
Barn
Driveway
℄
1050
Address 15478
Home
FIELD
DATE: 1979
FOUND BY: C.B.W. & W.C.K.
REMARKS: Found R.R.Spike, & set mon.
Book 249, p. 14.
10/3/2000 TJH&KAR R aised COR w/2" cap blacktop road nice& sunny 65°± Distances PT to PT

LAPORTE COUNTY SECTION CORNER *SHEET 0242*

DATE: AUG 2010
CREW: TJH & KAR

NORTHWEST CORNER OF SECTION 20
NORTHEAST CORNER OF SECTION 19
SOUTHWEST CORNER OF SECTION 17
SOUTHEAST CORNER OF SECTION 18

TOWNSHIP 34 N.
RANGE 4 NW.
CASS TOWNSHIP
LAPORTE COUNTY, INDIANA

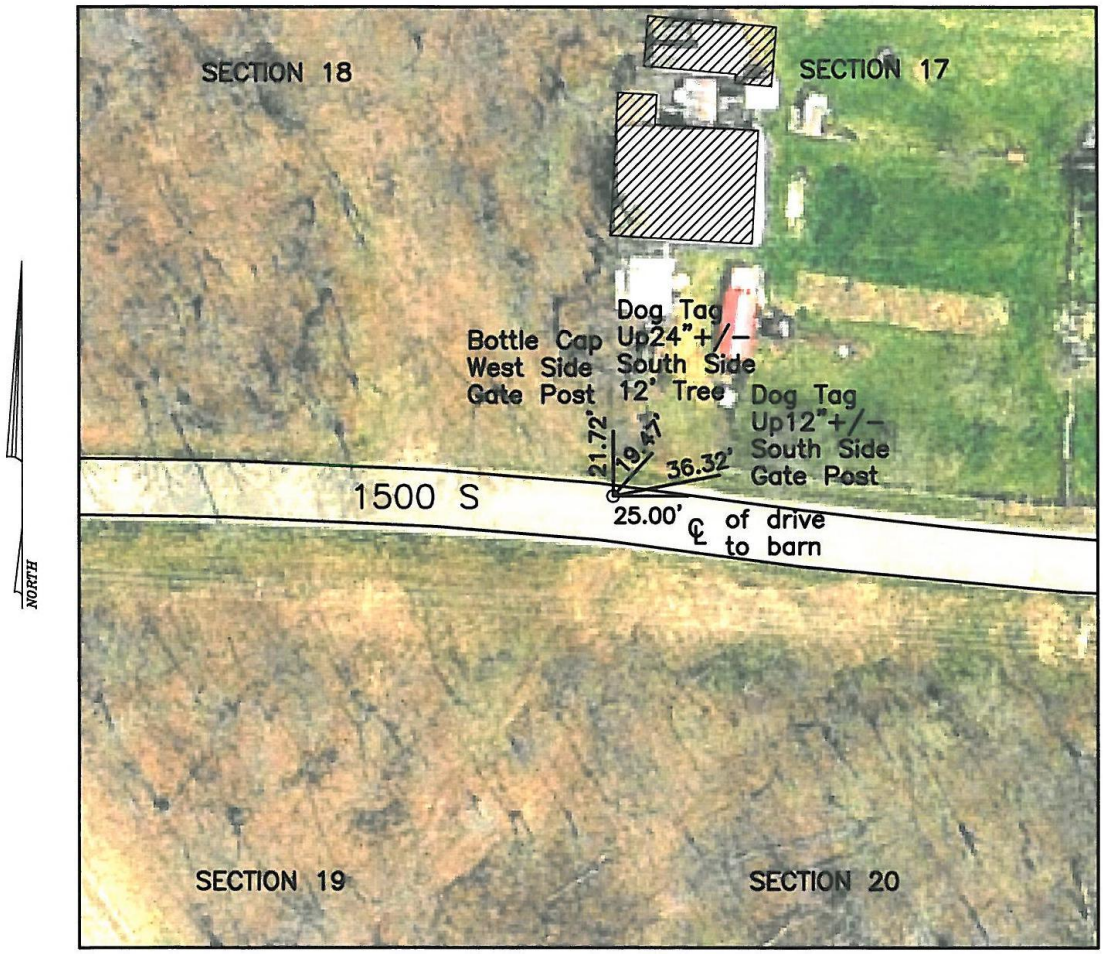

HISTORICAL NOTES:
1974 CBW –Found two pipes & house block, set monument, Book 242, p.45
6–10–2005 TJH&KAR –Found broken monument, replaced w/15" monument, down 6" below surface for construction
May 2009 TJH&KAR –Found Monument below surface, raised w/1–5" spacer, 2–1" spacer, 1" cap, witnesses good

LAPORTE COUNTY SURVEYOR

555 MICHIGAN AVE. SUITE 104, LAPORTE, INDIANA 46350
PHONE 219–326–6808 EXT. 2225
Fax (219) 362–9804 Email SURVEYORGROUP@LAPORTECOUNTY.ORG

Scale: 1"=40'	Date: 12/21/11	Drawn By: KAR	Chk'd By: ____

LAPORTE COUNTY SECTION CORNER *SHEET 0243*

DATE: AUG 2010
CREW: TJH & KAR

NORTH CORNER OF SECTION 21
SOUTH CORNER OF SECTION 16

TOWNSHIP 34 N.
RANGE 4 NW.
CASS TOWNSHIP
LAPORTE COUNTY, INDIANA

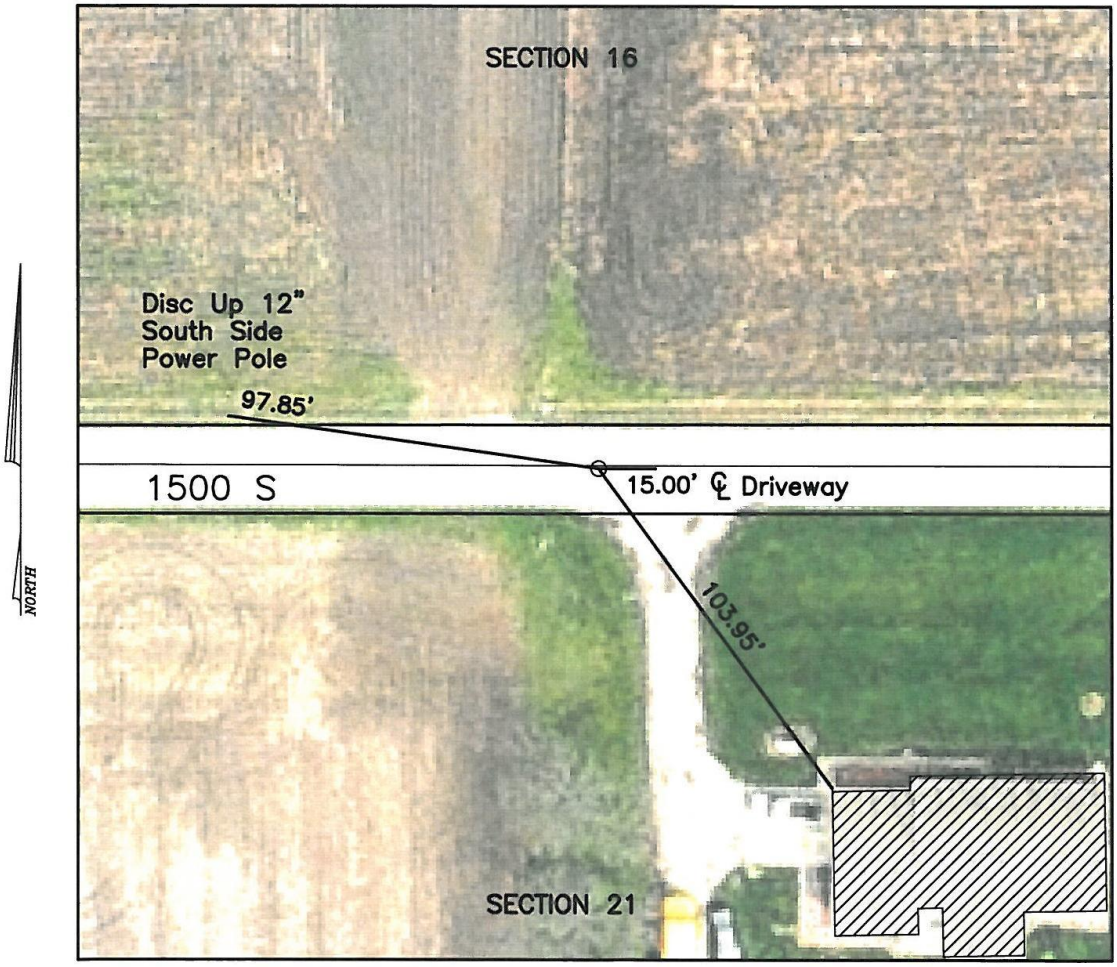

HISTORICAL NOTES:
1979 CBW&WCK –Set monument, Book 250, p.10
9–10–2001 TJH&KAR –Checked & Revised, raised w/1–5" spacer, 1" cap
August 2010 TJH&KAR –took off 1" cap & replaced with 1/2" cap

LAPORTE COUNTY SURVEYOR

555 MICHIGAN AVE. SUITE 104, LAPORTE, INDIANA 46350
PHONE 219–326–6808 EXT. 2225
Fax (219) 362–9804 Email SURVEYORGROUP@LAPORTECOUNTY.ORG

Scale: 1"=40'	Date: 12/21/11	Drawn By: KAR	Chk'd By: ____

LAPORTE COUNTY SECTION CORNER *SHEET 0244*

DATE: MAR 2010
CREW: TJH & KAR

WEST CORNER OF SECTION 21
EAST CORNER OF SECTION 20

TOWNSHIP 34 N.
RANGE 4 NW.
CASS TOWNSHIP
LAPORTE COUNTY, INDIANA

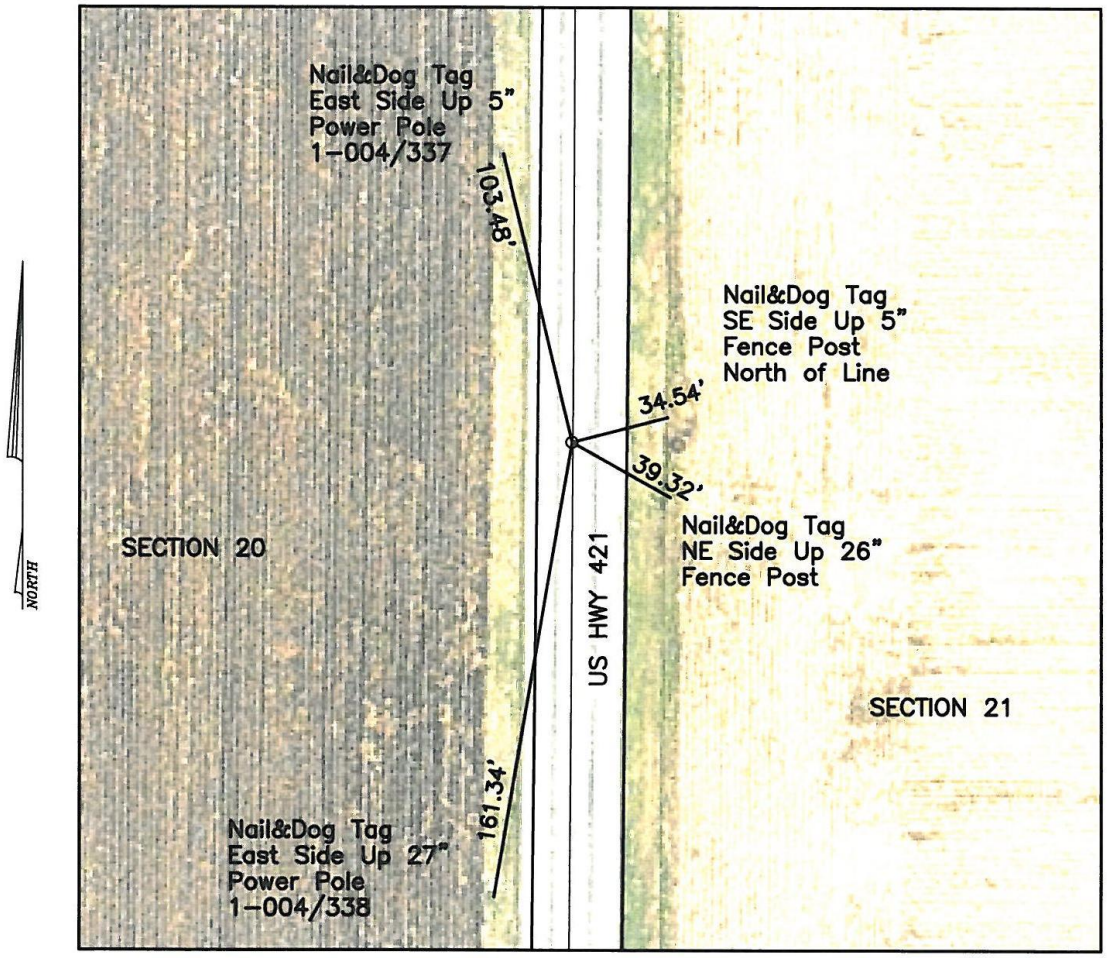

HISTORICAL NOTES:
8-13-1984&10-15-1985 SCT&KRC -Set P.K. nail on straight line & split mile distance, Set C.I. Monument in P.K.'s place, Book 258, p.48
6-18-1998 TJH -Checked, monument flush, cap gone; 8-24-1998 TJH&PLO -Raised 1" spacer, 1/2" cap

LAPORTE COUNTY SURVEYOR
555 MICHIGAN AVE. SUITE 104, LAPORTE, INDIANA 46350
PHONE 219-326-6808 EXT. 2225
Fax (219) 362-9804 Email SURVEYORGROUP@LAPORTECOUNTY.ORG

Scale: 1"=40'	Date: 12/21/11	Drawn By: KAR	Chk'd By: ____

LAPORTE COUNTY SECTION CORNER *SHEET 0245*

DATE: AUG 2009
CREW: TJH & KAR

NORTHWEST CORNER OF SECTION 21
NORTHEAST CORNER OF SECTION 20
SOUTHWEST CORNER OF SECTION 16
SOUTHEAST CORNER OF SECTION 17

TOWNSHIP 34 N.
RANGE 4 NW.
CASS TOWNSHIP
LAPORTE COUNTY, INDIANA

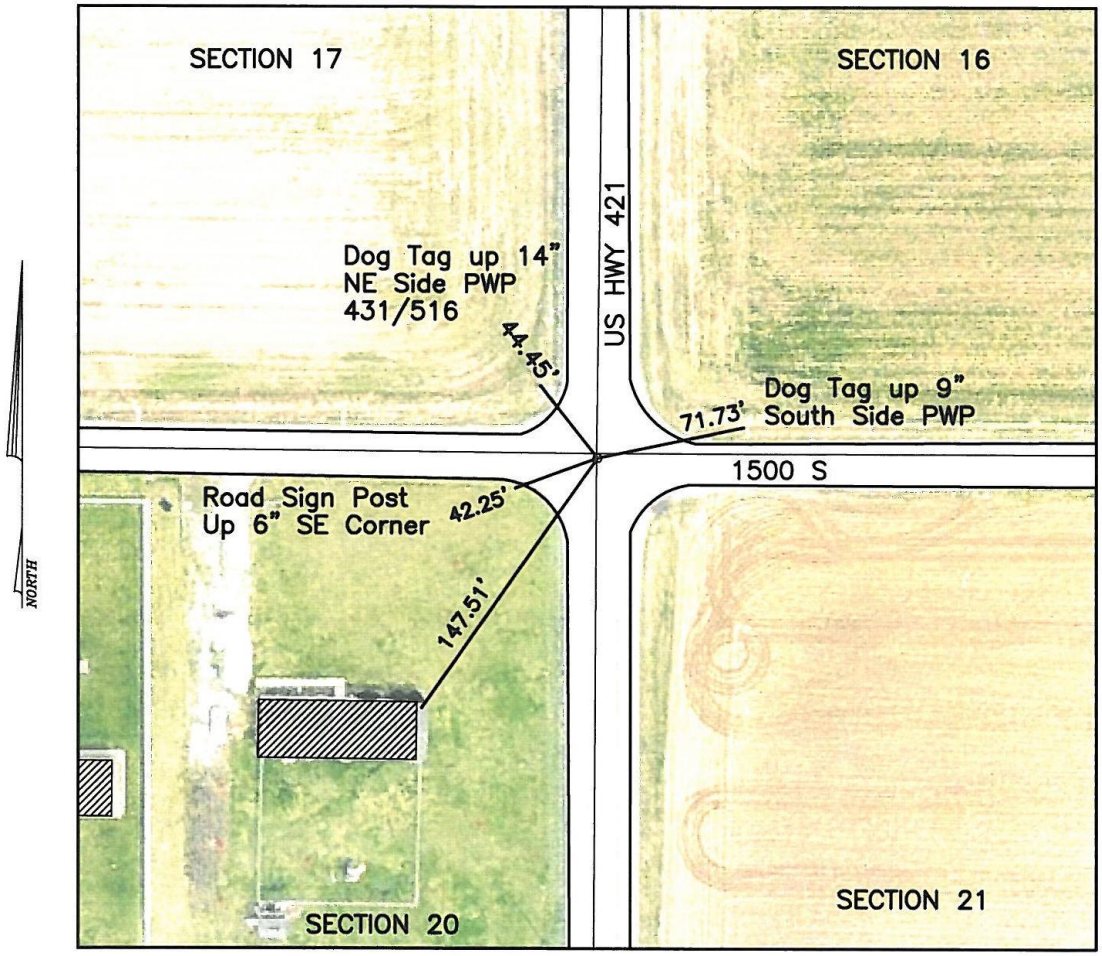

HISTORICAL NOTES:
1979 CBW&WCK –Set monument as per highway plans, Book 250, p.11
6–18–1998 RTB&TJH –Rereferenced down 1/2" cap

LAPORTE COUNTY SURVEYOR
555 MICHIGAN AVE. SUITE 104, LAPORTE, INDIANA 46350
PHONE 219–326–6808 EXT. 2225
Fax (219) 362–9804 Email SURVEYORGROUP@LAPORTECOUNTY.ORG

Scale: 1"=40'	Date: 12/21/11	Drawn By: KAR	Chk'd By: ____

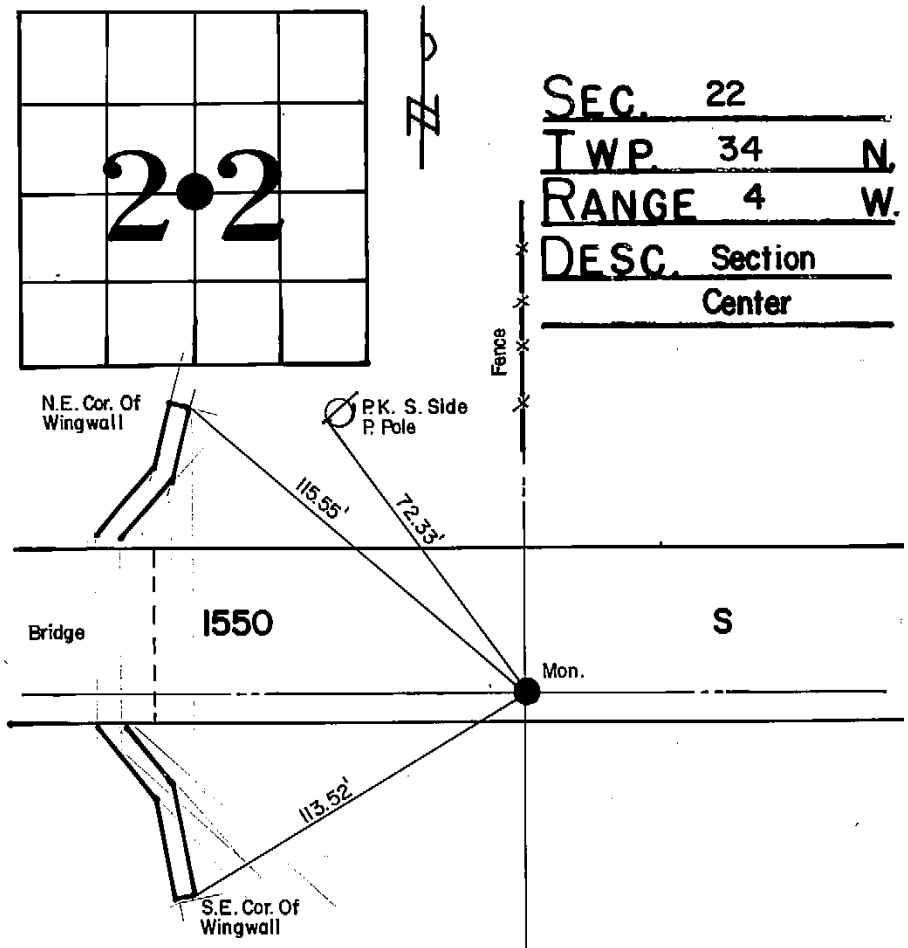

SEC. 22
TWP. 34 N.
RANGE 4 W.
DESC. Section Center

DATE: 4/10/75
FOUND BY: C.B.W. & J.F.M.
REMARKS: Set mon. Book 242, p.72.

LAPORTE COUNTY SECTION CORNER *SHEET 0247*

DATE: AUG 2010
CREW: TJH & KAR

NORTH CORNER OF SECTION 22
SOUTH CORNER OF SECTION 15

TOWNSHIP 34 N.
RANGE 4 NW.
CASS TOWNSHIP
LAPORTE COUNTY, INDIANA



HISTORICAL NOTES:
1979 CBW&WCK –Set Monument, Book 250, p.05
9–07–2001 TJH&KAR –Revised, raised w/1–1" spacer, 1–2" spacer, 1/2" cap
August 2010 TJH&KAR –Cap & spacer broken, replaced w/1–1" spacer, 1" cap

LAPORTE COUNTY SURVEYOR

555 MICHIGAN AVE. SUITE 104, LAPORTE, INDIANA 46350
PHONE 219–326–6808 EXT. 2225
Fax (219) 362–9804 Email SURVEYORGROUP@LAPORTECOUNTY.ORG

Scale: 1"=40'	Date: 12/22/11	Drawn By: KAR	Chk'd By: ____

LAPORTE COUNTY SECTION CORNER SHEET 0248

DATE: AUG 2010
CREW: TJH & KAR

NORTHWEST CORNER OF SECTION 22
NORTHEAST CORNER OF SECTION 21
SOUTHWEST CORNER OF SECTION 15
SOUTHEAST CORNER OF SECTION 16

TOWNSHIP 34 N.
RANGE 4 NW.
CASS TOWNSHIP
LAPORTE COUNTY, INDIANA

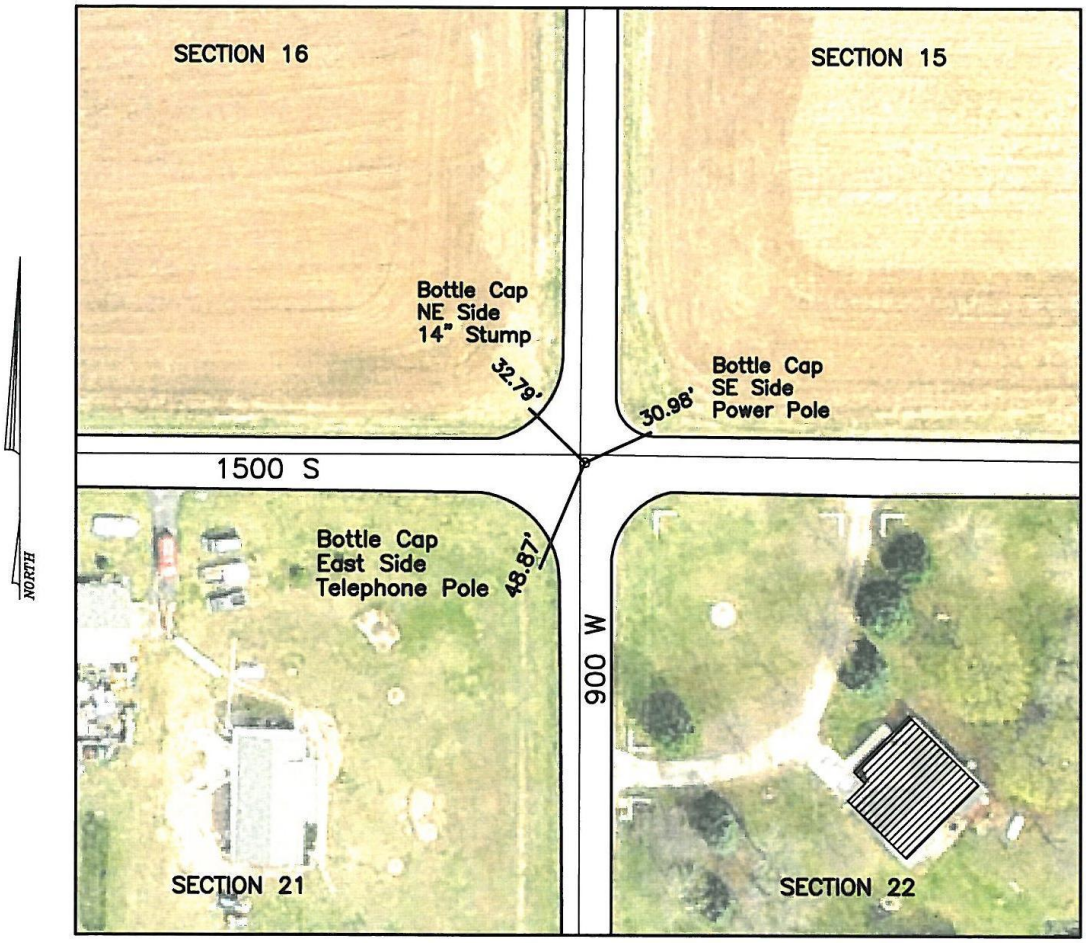

HISTORICAL NOTES:
1974 CBW –Found pipe, set monument, Book 242, p.46
SEPT 2009 TJH&KAR –Checked, Monument Flush, witnesses good; AUG 2010 TJH&KAR –Monument Flush

LAPORTE COUNTY SURVEYOR

555 MICHIGAN AVE. SUITE 104, LAPORTE, INDIANA 46350
PHONE 219–326–6808 EXT. 2225
Fax (219) 362–9804 Email SURVEYORGROUP@LAPORTECOUNTY.ORG

Scale: 1"=40'	Date: 12/22/11	Drawn By: KAR	Chk'd By: ____

LAPORTE COUNTY SECTION CORNER *SHEET 0249*

DATE: NOV 2010
CREW: TJH & KAR

WEST CORNER OF SECTION 22
EAST CORNER OF SECTION 21

TOWNSHIP 34 N.
RANGE 4 NW.
CASS TOWNSHIP
LAPORTE COUNTY, INDIANA

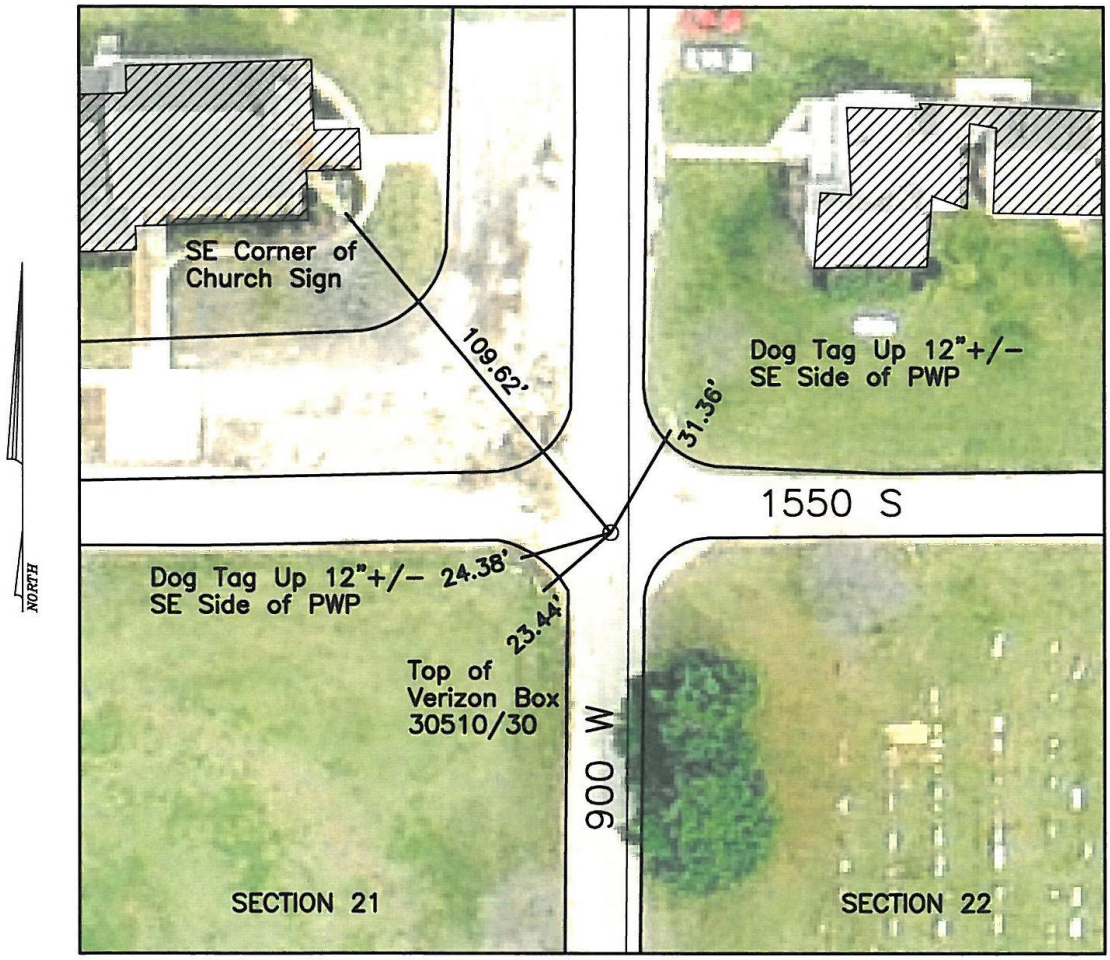

HISTORICAL NOTES:
June 1972 RBB,JK,&CJ –Found iron pin, set monument
9–29–1997 TJH&AJM –Checked, Found R/R spike flush
June 2011 TJH&KAR –Found Monument below surface (NOTE: to East of R/R Spike), took off 1/2" cap, raised w/1–2" spacer, 1/2" cap, Rewitnessed

LAPORTE COUNTY SURVEYOR

555 MICHIGAN AVE. SUITE 104, LAPORTE, INDIANA 46350
PHONE 219–326–6808 EXT. 2225
Fax (219) 362–9804 Email SURVEYORGROUP@LAPORTECOUNTY.ORG

Scale: 1"=40'	Date: 01/04/12	Drawn By: KAR	Chk'd By: ____

LAPORTE COUNTY SECTION CORNER *SHEET 0250*

DATE: NOV 2010
CREW: TJH & KAR

WEST CORNER OF SECTION 23
EAST CORNER OF SECTION 22

TOWNSHIP 34 N.
RANGE 4 NW.
CASS TOWNSHIP
LAPORTE COUNTY, INDIANA

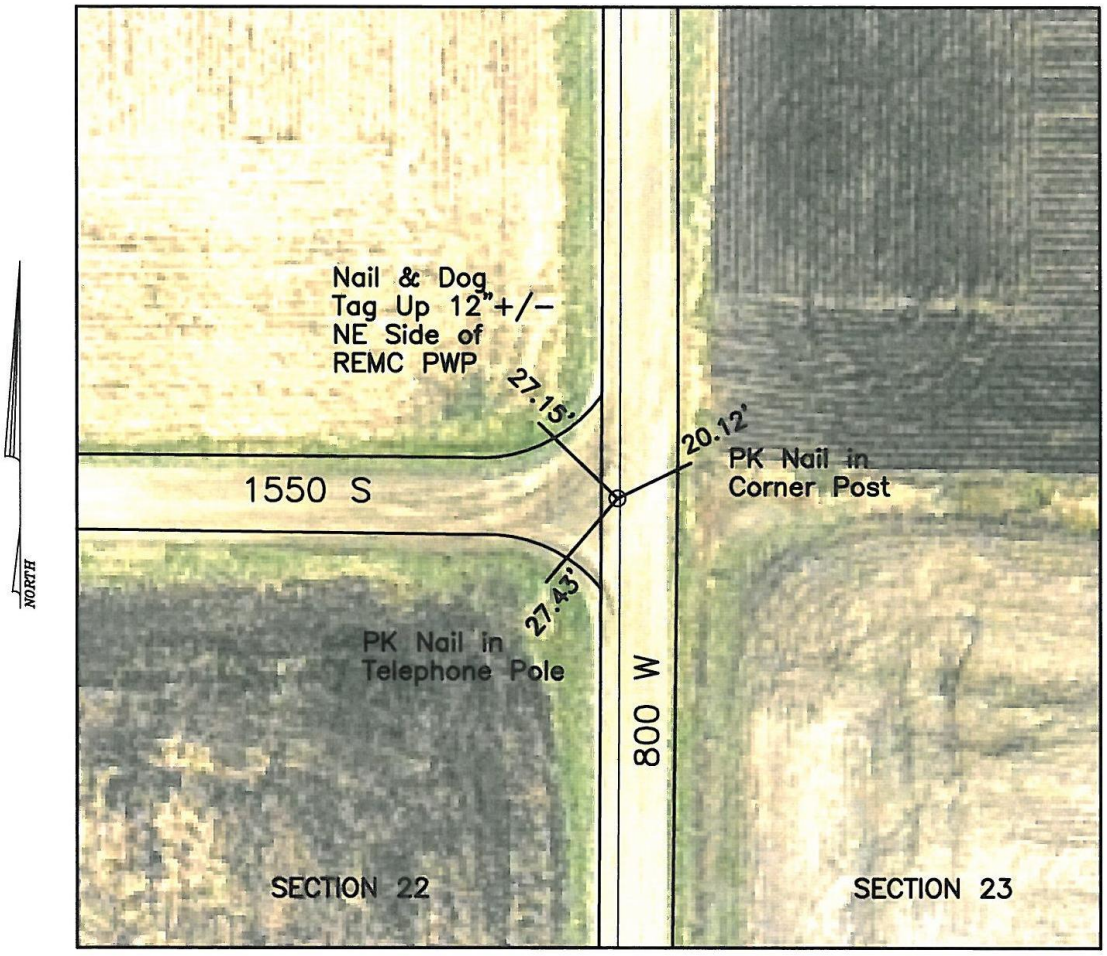

HISTORICAL NOTES:
1975 CBW&JFH –Found pipe, set monument, Book 243, p.19
September 2009 TJH&KAR –Found Monument below dirt surface, checked witnesses & rewitnessed new pole

LAPORTE COUNTY SURVEYOR
555 MICHIGAN AVE. SUITE 104, LAPORTE, INDIANA 46350
PHONE 219–326–6808 EXT. 2225
Fax (219) 362–9804 Email SURVEYORGROUP@LAPORTECOUNTY.ORG

Scale: 1"=40'	Date: 01/04/12	Drawn By: KAR	Chk'd By: ____

LAPORTE COUNTY SECTION CORNER *SHEET 0251*

DATE: AUG 2010
CREW: TJH & KAR

NORTH CORNER OF SECTION 23
SOUTH CORNER OF SECTION 14

TOWNSHIP 34 N.
RANGE 4 NW.
CASS TOWNSHIP
LAPORTE COUNTY, INDIANA

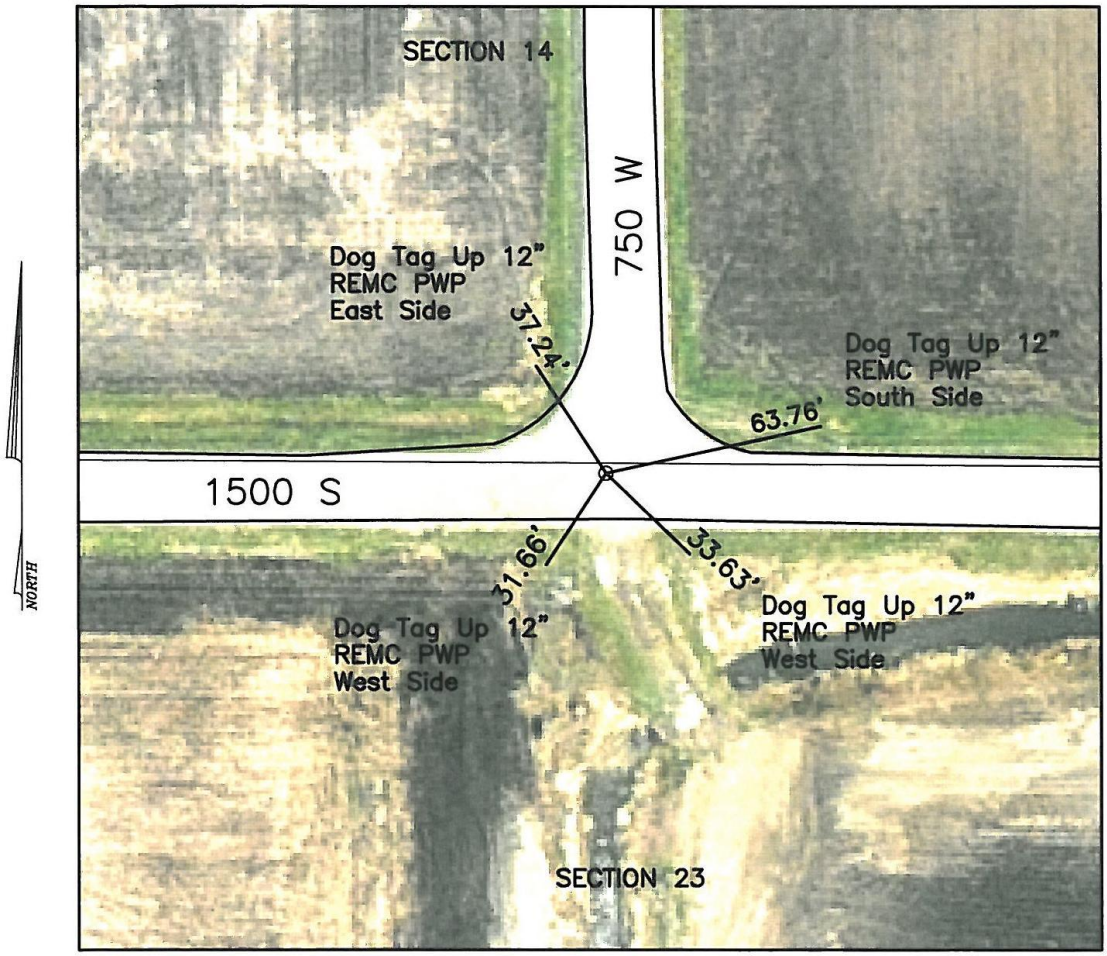

HISTORICAL NOTES:
1978 CBW&WCK –Found iron pipe, set monument, Book 247, p.12
8–22–2001 TJH&KAR –Revised, raised w/1–2" spacer & 1" cap; 9–5–2001 TJH&KAR –Raised monument
August 2010 TJH&KAR –Found broken cap, replaced w/ 1" cap

LAPORTE COUNTY SURVEYOR
555 MICHIGAN AVE. SUITE 104, LAPORTE, INDIANA 46350
PHONE 219–326–6808 EXT. 2225
Fax (219) 362–9804 Email SURVEYORGROUP@LAPORTECOUNTY.ORG

Scale: 1"=40'	Date: 01/04/12	Drawn By: KAR	Chk'd By: ____

LAPORTE COUNTY SECTION CORNER *SHEET 0252*

DATE: AUG 2010
CREW: TJH & KAR

NORTHWEST CORNER OF SECTION 23
NORTHEAST CORNER OF SECTION 22
SOUTHWEST CORNER OF SECTION 14
SOUTHEAST CORNER OF SECTION 15

TOWNSHIP 34 N.
RANGE 4 NW.
CASS TOWNSHIP
LAPORTE COUNTY, INDIANA

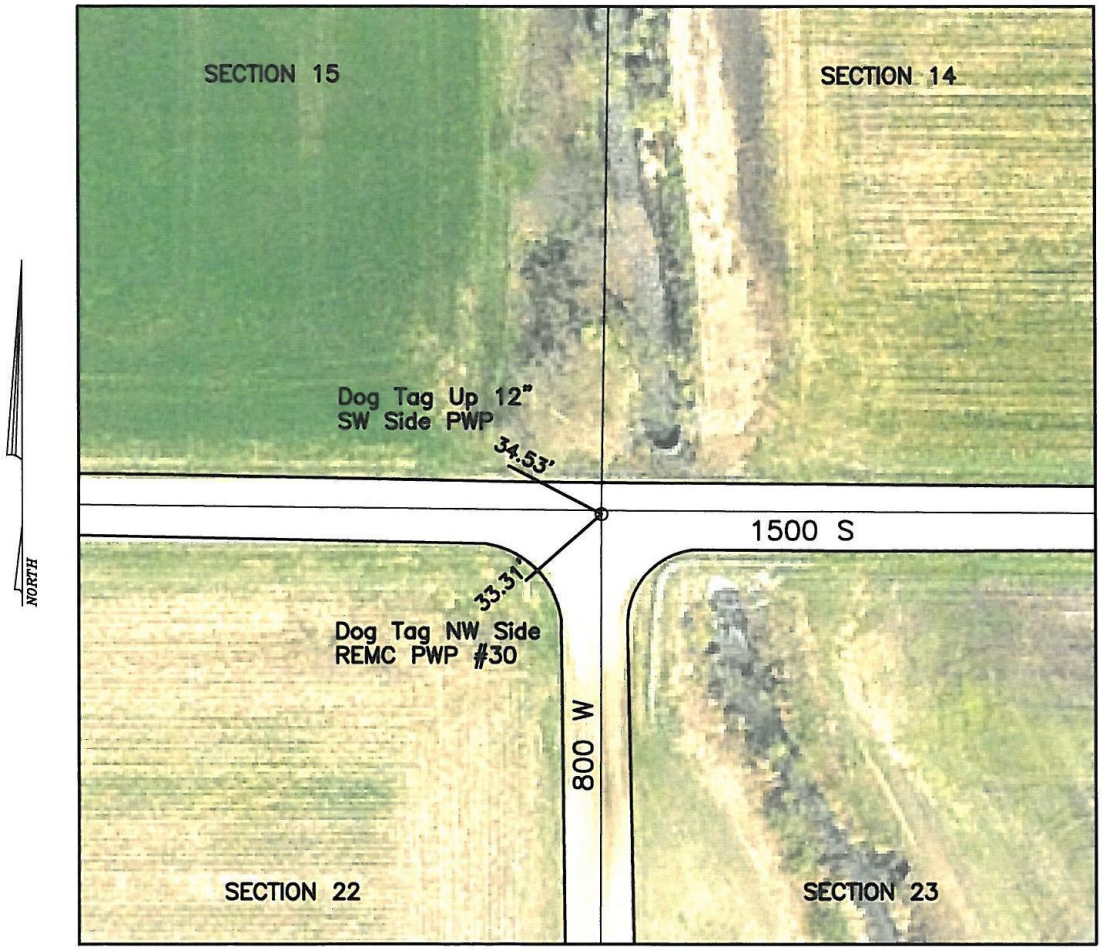

HISTORICAL NOTES:
June 1972 –RBB, JTK, CJ –Found large nail, set monument
4–15–2002 TJH&KAR –Revised, Found broken monument, reset & rewitnessed
April 2002 TJH&KAR –Checked & Found broken from road construction, reset corner with 15" monument, 1–5" spacer, 1/2" cap
September 2009 TJH&KAR –Found monument flush, witnesses good; August 2010 TJH&KAR –Monument Flush

LAPORTE COUNTY SURVEYOR
555 MICHIGAN AVE. SUITE 104, LAPORTE, INDIANA 46350
PHONE 219–326–6808 EXT. 2225
Fax (219) 362–9804 Email SURVEYORGROUP@LAPORTECOUNTY.ORG

Scale: 1"=40'	Date: 01/04/12	Drawn By: KAR	Chk'd By: _____

LAPORTE COUNTY SECTION CORNER *SHEET 0253*

DATE: AUG 2010
CREW: TJH & KAR

NORTHWEST CORNER OF SECTION 24
NORTHEAST CORNER OF SECTION 23
SOUTHWEST CORNER OF SECTION 13
SOUTHEAST CORNER OF SECTION 14

TOWNSHIP 34 N.
RANGE 4 NW.
CASS TOWNSHIP
LAPORTE COUNTY, INDIANA



HISTORICAL NOTES:
1979 CBW&WCK –Found R/R Spike, set monument, Book 248, p.65
6–29–1992 RTB&TJH –Revised, C.I. Monument on surface, good
April 2002 TJH&KAR –Reset corner, did not find corner, set monument per Jim Keil, 1–2" spacer, 1/2" cap
September 2009 TJH&KAR –Monument Flush, witnesses good; August 2010 TJH&KAR –Monument Flush

LAPORTE COUNTY SURVEYOR

555 MICHIGAN AVE. SUITE 104, LAPORTE, INDIANA 46350
PHONE 219–326–6808 EXT. 2225
Fax (219) 362–9804 Email SURVEYORGROUP@LAPORTECOUNTY.ORG

Scale: 1"=40'	Date: 01/04/12	Drawn By: KAR	Chk'd By: ____

LAPORTE COUNTY SECTION CORNER *SHEET 0254*

DATE: AUG 2010
CREW: TJH & KAR

NORTH CORNER OF SECTION 24
SOUTH CORNER OF SECTION 13

TOWNSHIP 34 N.
RANGE 4 NW.
CASS TOWNSHIP
LAPORTE COUNTY, INDIANA

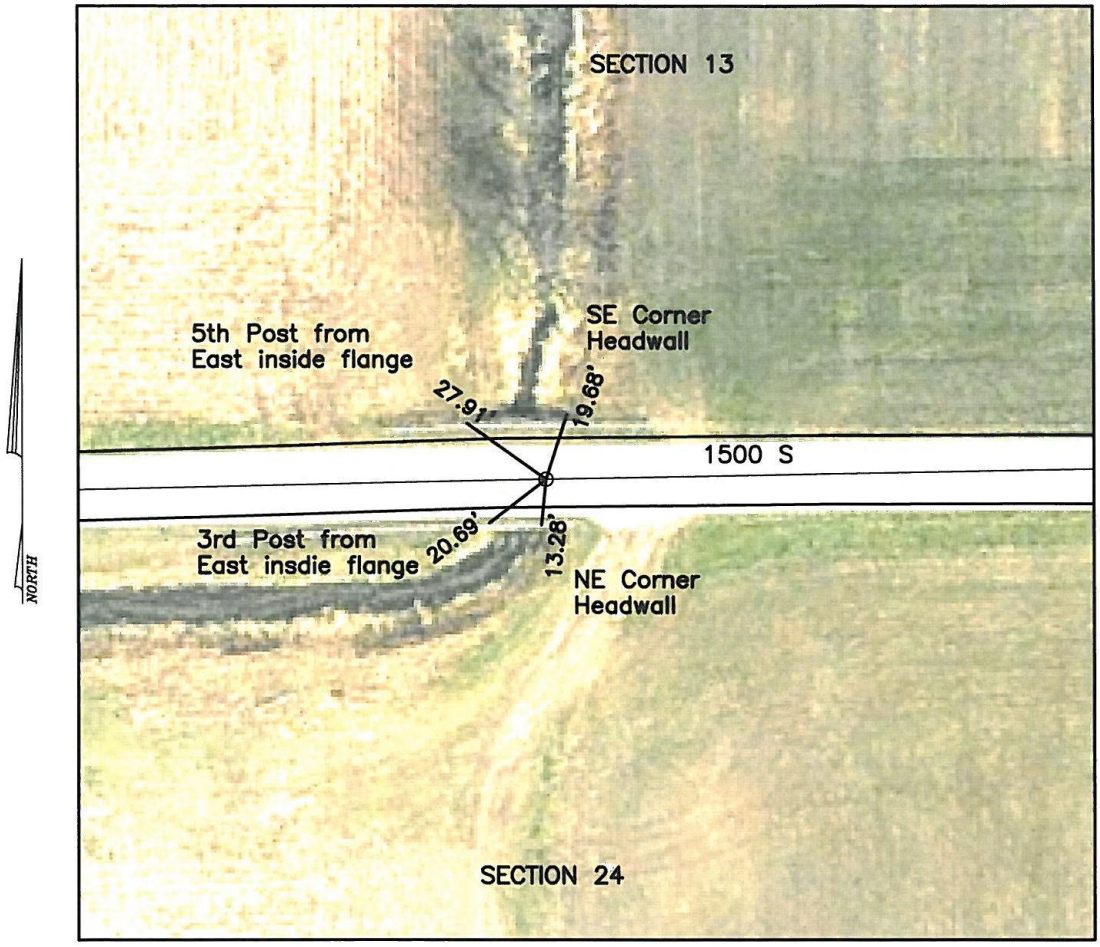

HISTORICAL NOTES:
1979 CBW&WCK –Set monument, Book 250, p.06
9–5–2001 TJH&KAR –Raised
August 2010 TJH&KAR –Monument Flush

LAPORTE COUNTY SURVEYOR
555 MICHIGAN AVE. SUITE 104, LAPORTE, INDIANA 46350
PHONE 219–326–6808 EXT. 2225
Fax (219) 362–9804 Email SURVEYORGROUP@LAPORTECOUNTY.ORG

Scale: 1"=40'	Date: 01/05/12	Drawn By: KAR	Chk'd By: ____

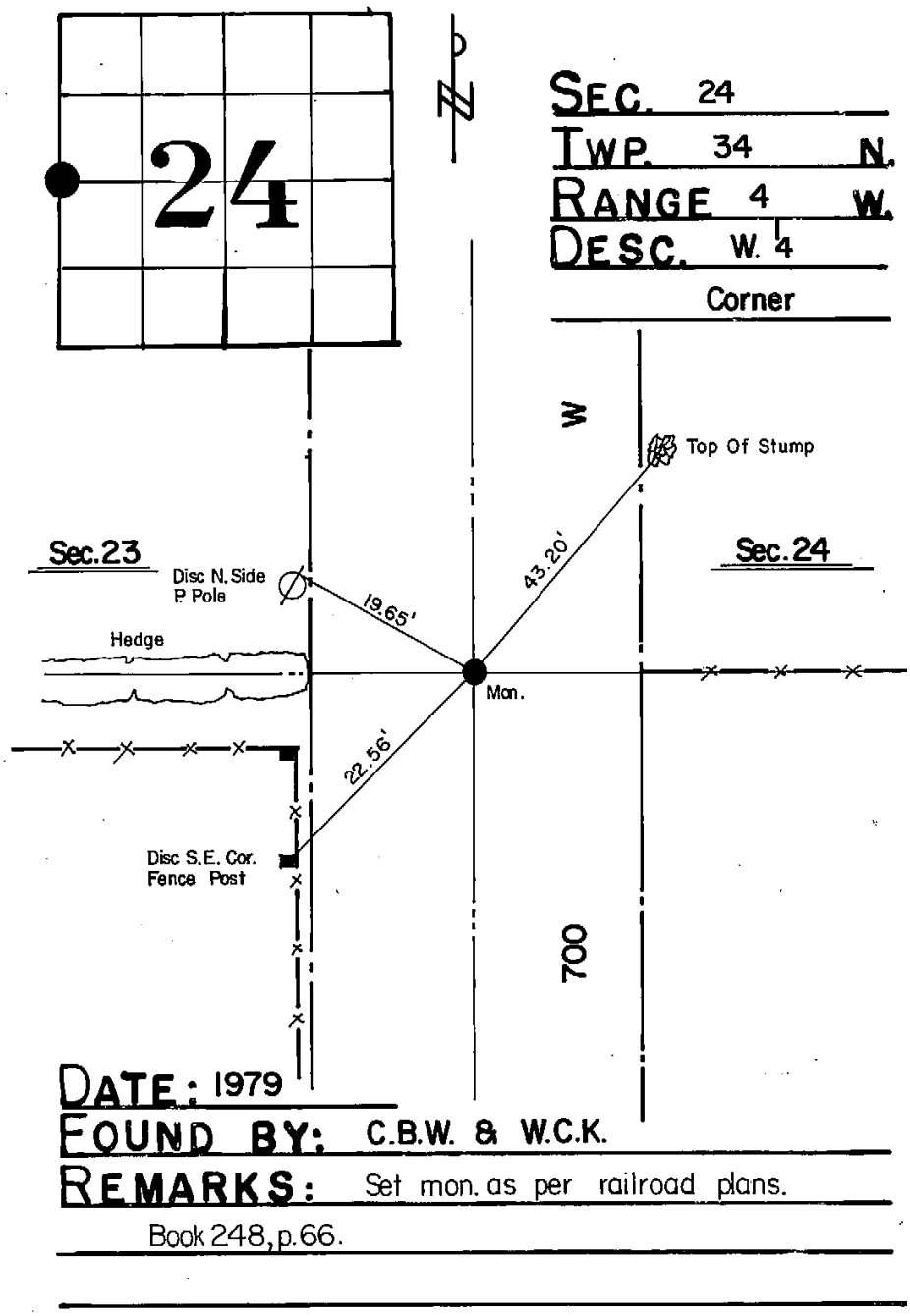

SEE ALSO S ¼ 13-34-4

LAPORTE COUNTY SECTION CORNER *SHEET 0256*

DATE: NOV 2010
CREW: TJH & KAR

NORTH CORNER OF SECTION 25
SOUTH CORNER OF SECTION 24

TOWNSHIP 34 N.
RANGE 4 NW.
CASS TOWNSHIP
LAPORTE COUNTY, INDIANA

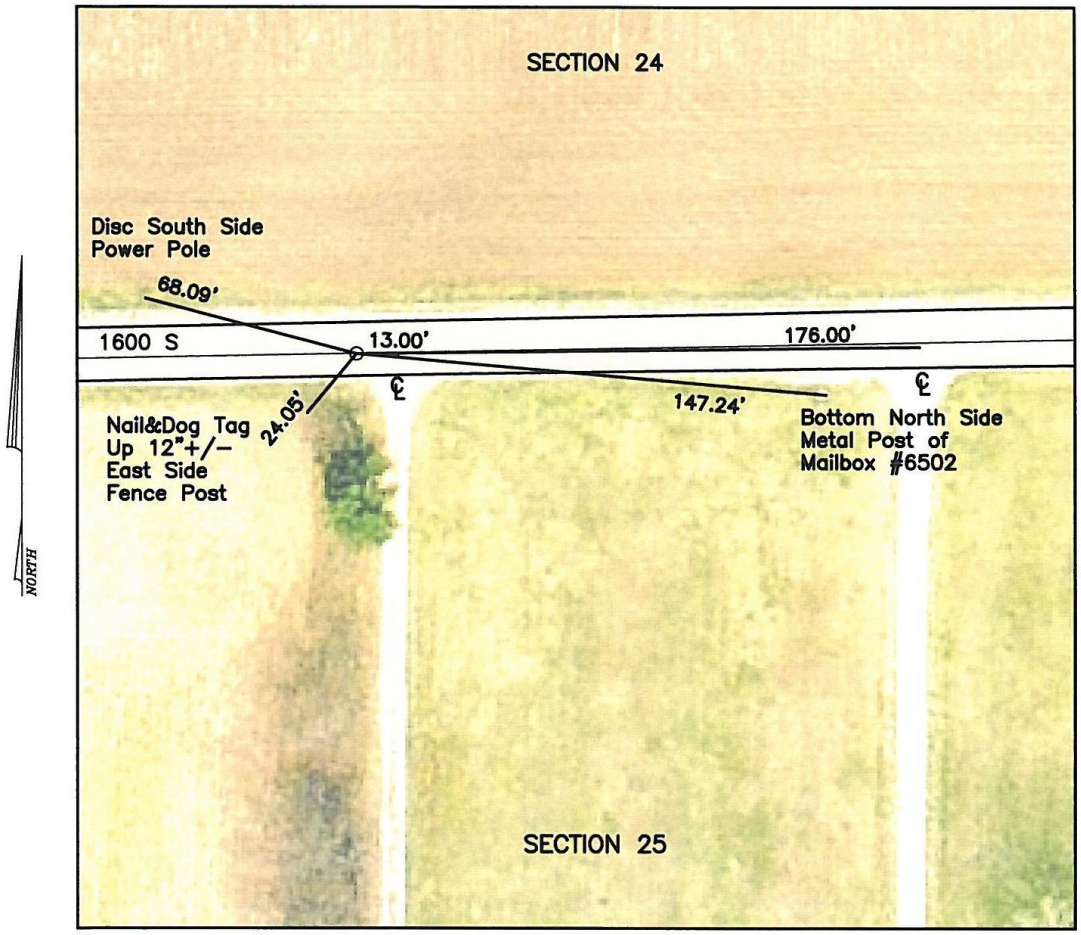

HISTORICAL NOTES:
1979 CBW&WCK –Set monument, Book 249, p.66
9–14–2006 TJH&KAR –Found monument, took off 1/2" cap, raised w/1–2" spacer, 1–1" spacer, 1" cap, rewitnessed
September 2009 TJH&KAR –Found monument flush, witnesses good

LAPORTE COUNTY SURVEYOR
555 MICHIGAN AVE. SUITE 104, LAPORTE, INDIANA 46350
PHONE 219–326–6808 EXT. 2225
Fax (219) 362–9804 Email SURVEYORGROUP@LAPORTECOUNTY.ORG

Scale: 1"=40'	Date: 01/06/12	Drawn By: KAR	Chk'd By: _____

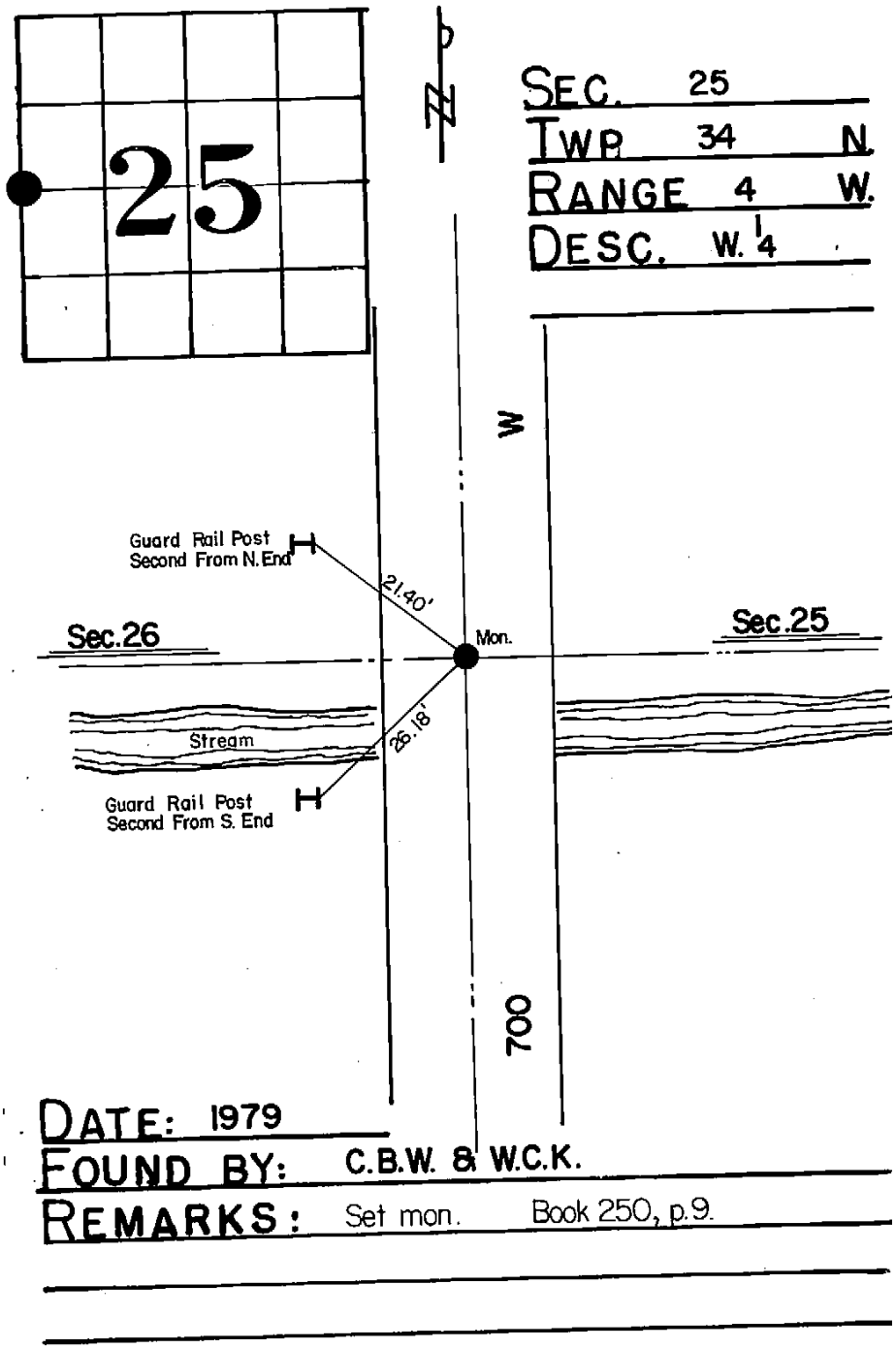

SEE ALSO E ¼ 26-34-4

LAPORTE COUNTY SECTION CORNER *SHEET 0258*

DATE: NOV 2010
CREW: TJH & KAR

NORTHWEST CORNER OF SECTION 25
NORTHEAST CORNER OF SECTION 26
SOUTHWEST CORNER OF SECTION 24
SOUTHEAST CORNER OF SECTION 23

TOWNSHIP 34 N.
RANGE 4 NW.
CASS TOWNSHIP
LAPORTE COUNTY, INDIANA

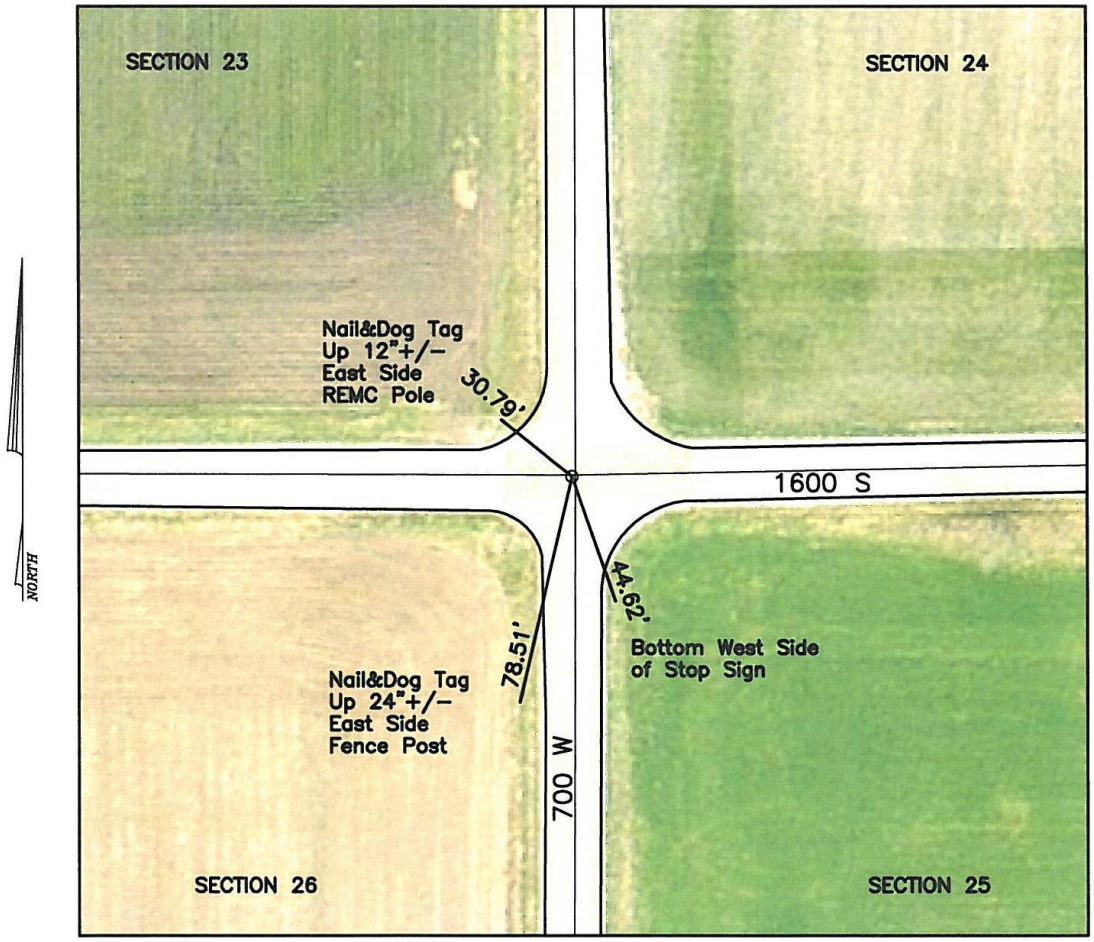

HISTORICAL NOTES:
1979 CBW&WCK –Set monument, Book 248, p.67
9–15–2006 TJH&KAR –Checked, monument flush, rewitnessed
6–23–2008 TJH&KAR –Checked, witnesses good

LAPORTE COUNTY SURVEYOR
555 MICHIGAN AVE. SUITE 104, LAPORTE, INDIANA 46350
PHONE 219–326–6808 EXT. 2225
Fax (219) 362–9804 Email SURVEYORGROUP@LAPORTECOUNTY.ORG

Scale: 1"=40'	Date: 01/09/12	Drawn By: KAR	Chk'd By: ____

LAPORTE COUNTY SECTION CORNER *SHEET 0259*

DATE: NOV 2010
CREW: TJH & KAR

NORTH CORNER OF SECTION 26
SOUTH CORNER OF SECTION 23

TOWNSHIP 34 N.
RANGE 4 NW.
CASS TOWNSHIP
LAPORTE COUNTY, INDIANA

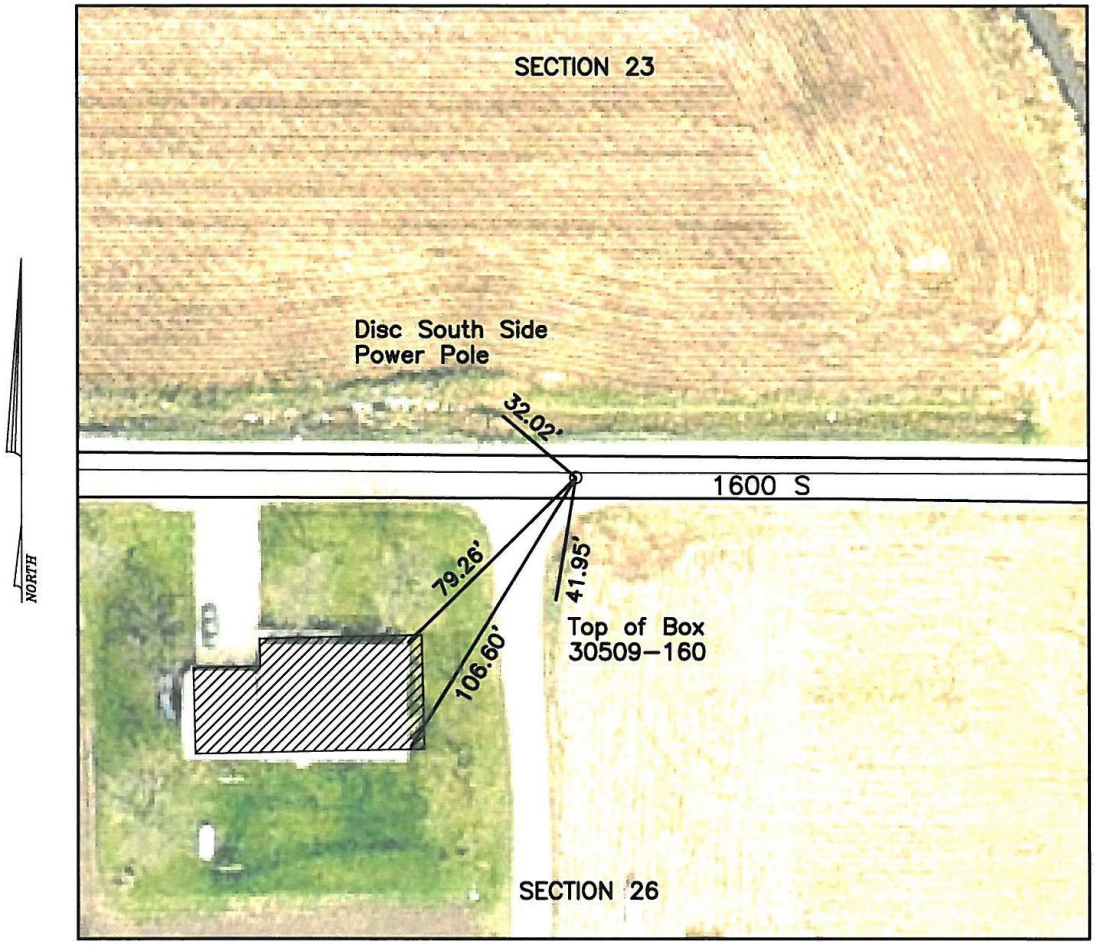

HISTORICAL NOTES:
1979 CBW&WCK –Set monument, Book 250, p.04
9–15–2006 TJH&KAR –Found monument below pavement. Took off 1/2" cap, raised w/1–2" spacer, 1–1" spacer, 1" cap, rewitnessed
September 2009 TJH&KAR –Monument Flush, witnesses good

LAPORTE COUNTY SURVEYOR

555 MICHIGAN AVE. SUITE 104, LAPORTE, INDIANA 46350
PHONE 219–326–6808 EXT. 2225
Fax (219) 362–9804 Email SURVEYORGROUP@LAPORTECOUNTY.ORG

Scale: 1"=40'	Date: 01/09/12	Drawn By: KAR	Chk'd By: ____

LAPORTE COUNTY SECTION CORNER *SHEET 0260*

DATE: NOV 2010
CREW: TJH & KAR

NORTHWEST CORNER OF SECTION 26
NORTHEAST CORNER OF SECTION 27
SOUTHWEST CORNER OF SECTION 23
SOUTHEAST CORNER OF SECTION 22

TOWNSHIP 34 N.
RANGE 4 NW.
CASS TOWNSHIP
LAPORTE COUNTY, INDIANA

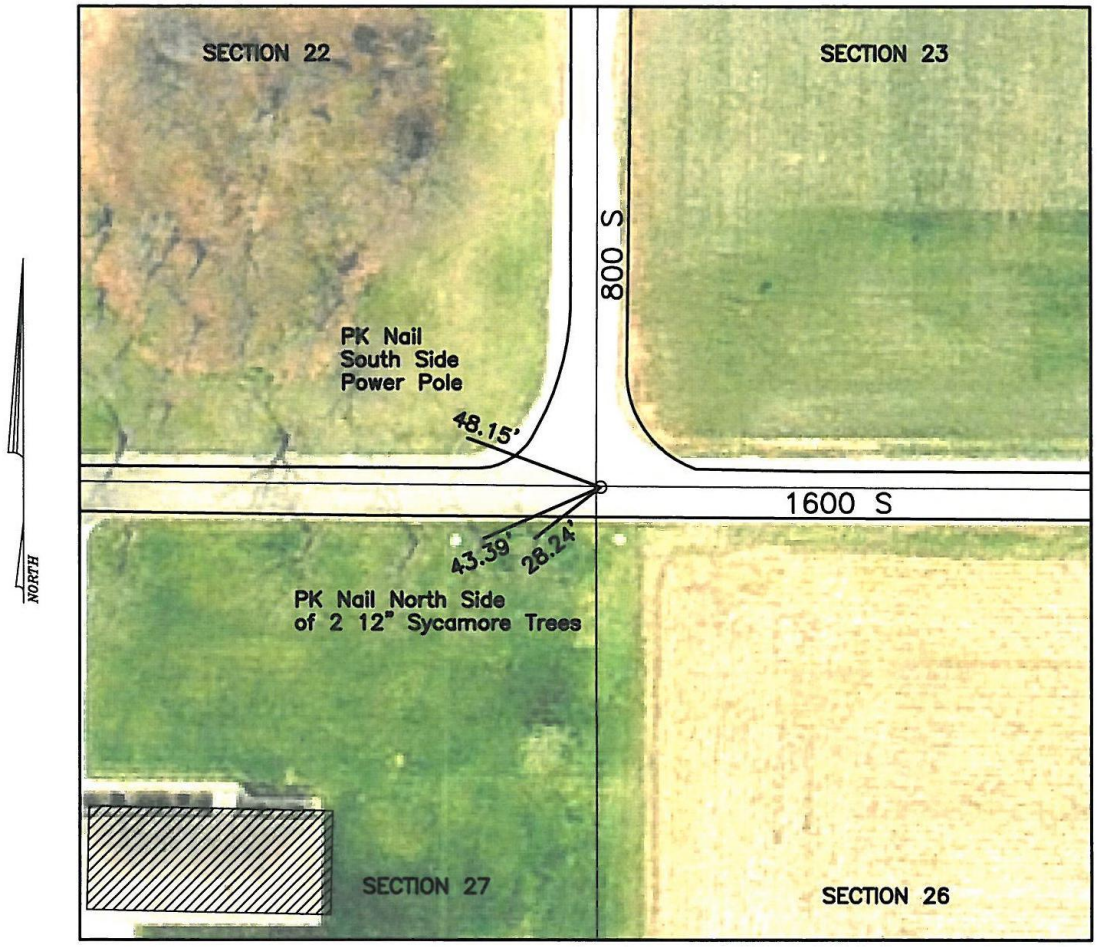

HISTORICAL NOTES:
July 1972 RBB&JTK –Found Iron Pipe, Set monument
October 2009 TJH –Raised, w/1–2" spacer, 1–1" spacer

LAPORTE COUNTY SURVEYOR
555 MICHIGAN AVE. SUITE 104, LAPORTE, INDIANA 46350
PHONE 219–326–6808 EXT. 2225
Fax (219) 362–9804 Email SURVEYORGROUP@LAPORTECOUNTY.ORG

Scale: 1"=40'	Date: 01/10/12	Drawn By: KAR	Chk'd By: ____

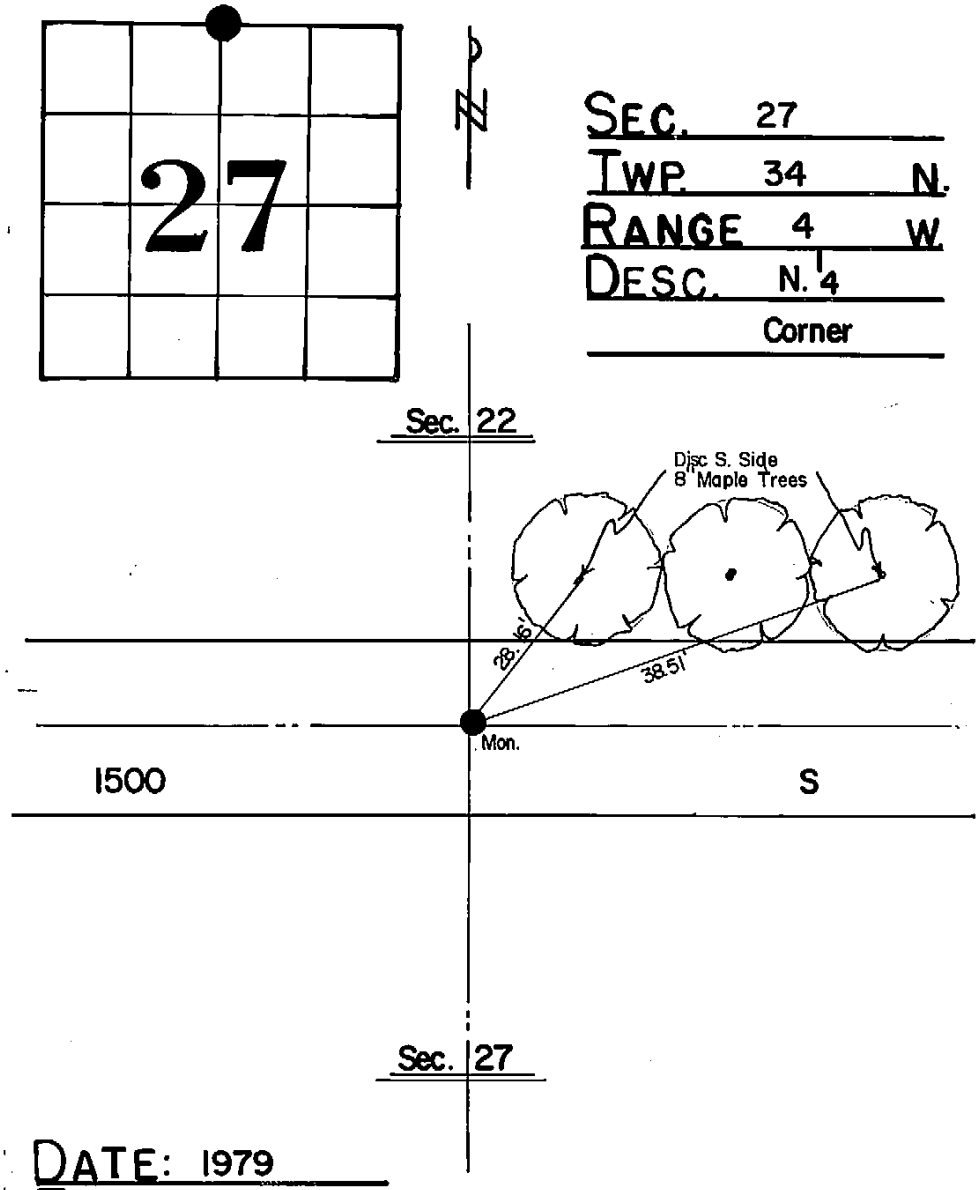

DATE: 1979

FOUND BY: C.B.W. & W.C.K.

REMARKS: Set mon. Book 250, p.7.

SEE ALSO S ¼ 22-34-4

LAPORTE COUNTY SECTION CORNER *SHEET 0262*

DATE: NOV 2010
CREW: TJH & KAR

NORTHWEST CORNER OF SECTION 27
NORTHEAST CORNER OF SECTION 28
SOUTHWEST CORNER OF SECTION 22
SOUTHEAST CORNER OF SECTION 21

TOWNSHIP 34 N.
RANGE 4 NW.
CASS TOWNSHIP
LAPORTE COUNTY, INDIANA

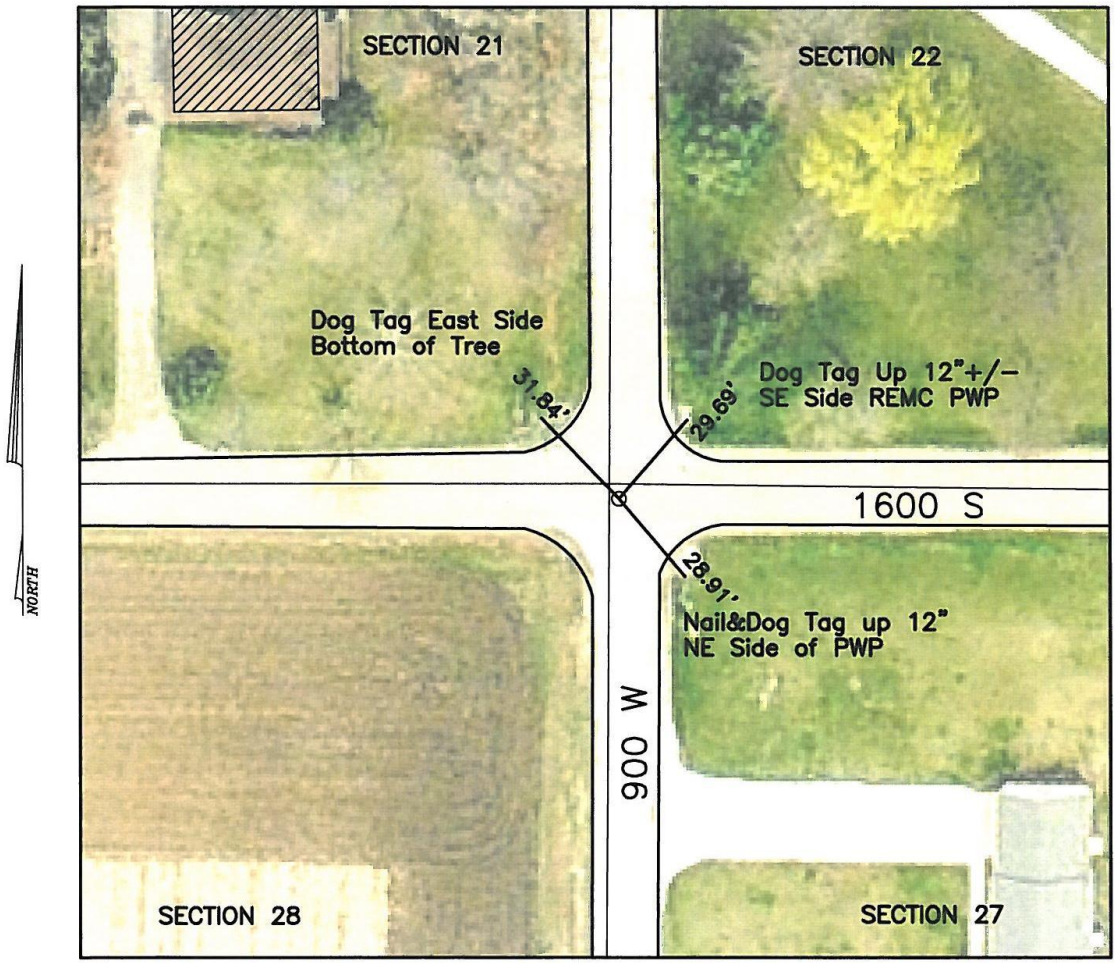

HISTORICAL NOTES:
1975 CBW&JFH –Found pipe, set monument, Book 243, p.59
7–08–1997 TJH&KEW –Took off cap for construction
8–07–2003 TJH&KAR –Raised w/1–5" spacer, 1–2" spacer, 1" cap, rewitnessed, Monument flush

LAPORTE COUNTY SURVEYOR
555 MICHIGAN AVE. SUITE 104, LAPORTE, INDIANA 46350
PHONE 219–326–6808 EXT. 2225
Fax (219) 362–9804 Email SURVEYORGROUP@LAPORTECOUNTY.ORG

Scale: 1"=40'	Date: 01/10/12	Drawn By: KAR	Chk'd By: ____

LAPORTE COUNTY SECTION CORNER *SHEET 0263*

DATE: NOV 2010
CREW: TJH & KAR

WEST CORNER OF SECTION 27
EAST CORNER OF SECTION 28

TOWNSHIP 34 N.
RANGE 4 NW.
CASS TOWNSHIP
LAPORTE COUNTY, INDIANA



HISTORICAL NOTES:
1979 CBW&WCK –Set as per book 5, Book 249, p.23
8–02–2008 TJH&KAR –Took off 1/2" cap for construction, witnesses good

LAPORTE COUNTY SURVEYOR

555 MICHIGAN AVE. SUITE 104, LAPORTE, INDIANA 46350
PHONE 219–326–6808 EXT. 2225
Fax (219) 362–9804 Email SURVEYORGROUP@LAPORTECOUNTY.ORG

Scale: 1"=40'	Date: 01/10/12	Drawn By: KAR	Chk'd By: ____

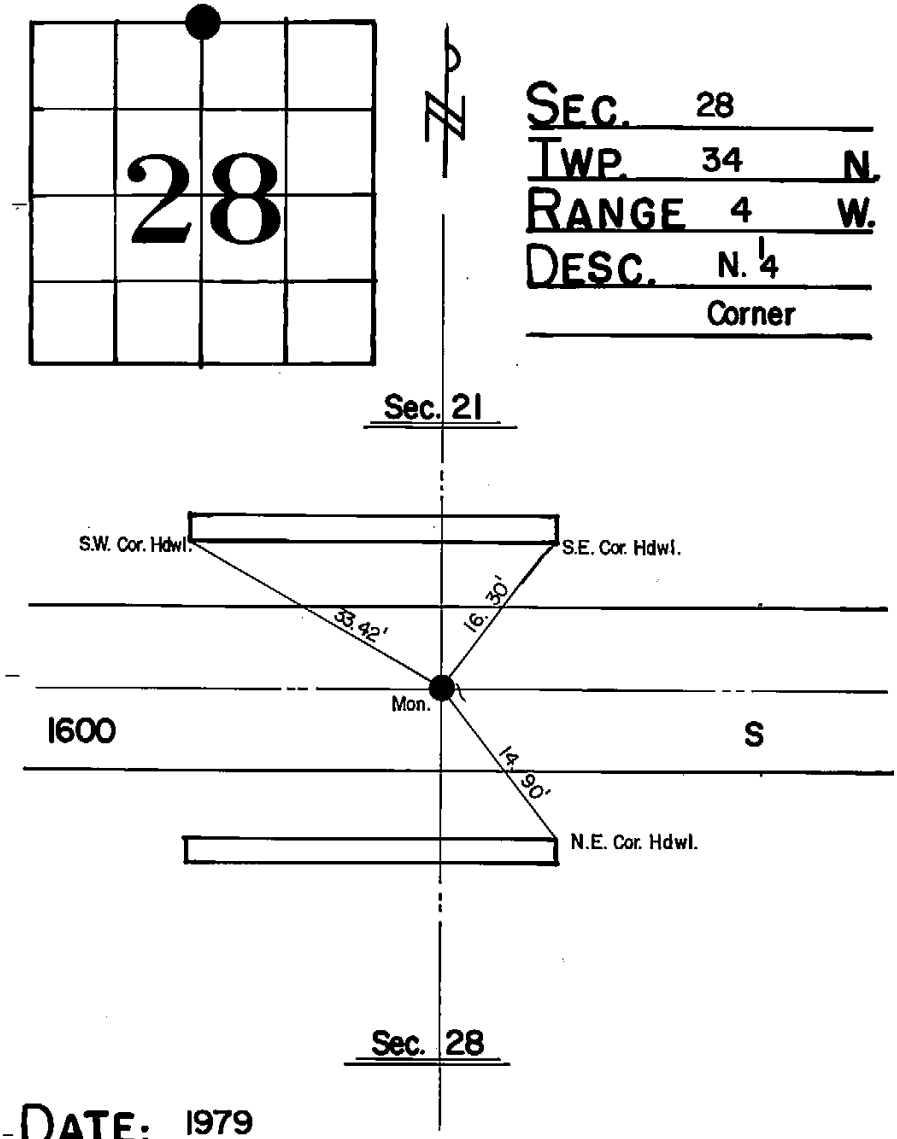

SEE ALSO S ¼ 21-34-4

LAPORTE COUNTY SECTION CORNER *SHEET 0265*

DATE: MAR 2010
CREW: TJH & KAR

WEST CORNER OF SECTION 28
EAST CORNER OF SECTION 29

TOWNSHIP 34 N.
RANGE 4 NW.
CASS TOWNSHIP
LAPORTE COUNTY, INDIANA

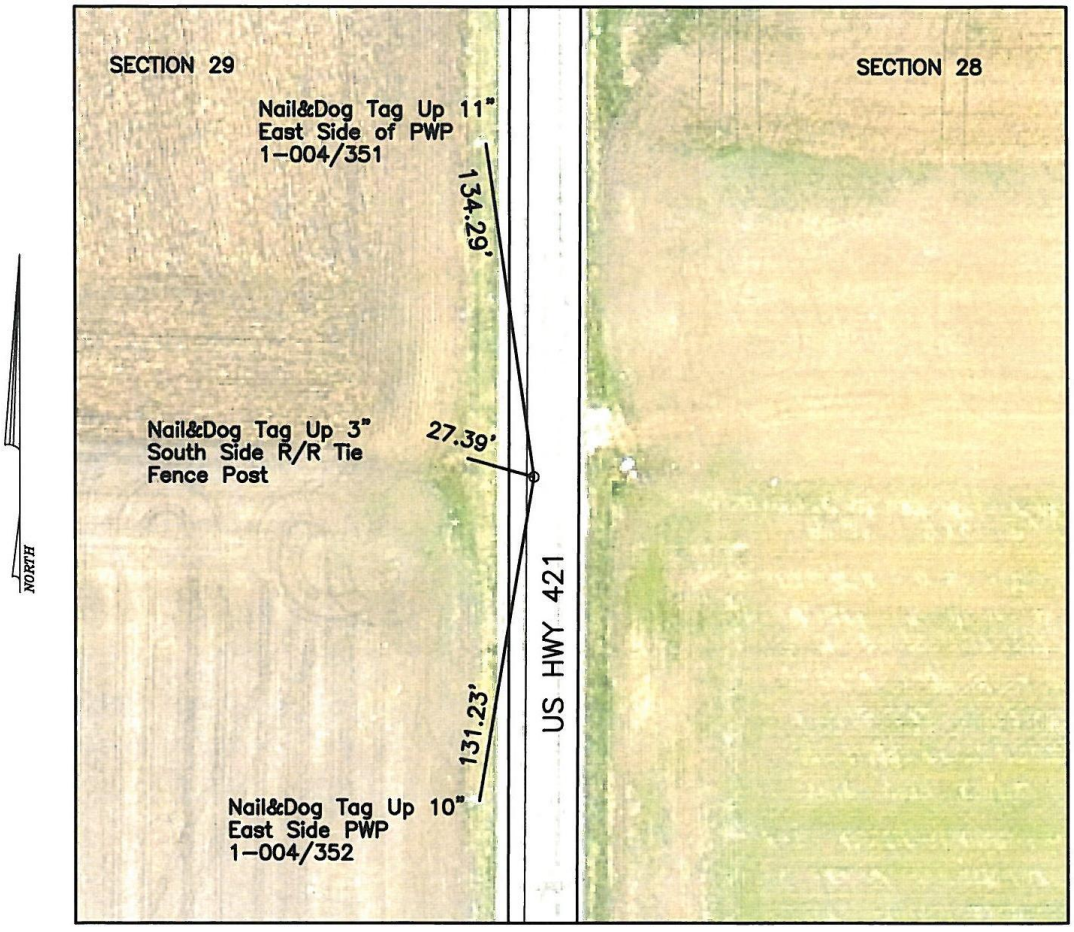

HISTORICAL NOTES:
8-13-1985&10-14-1985 SCT&KRC -Set PK on straight line & split mile distance, set C.I. Monument in place of PK, Book 258, p.47
6-18-1998 RTB -Revised, Monument Flush; 8-20-1998 TJH&PLO -Revised, Raised with 1" cap

LAPORTE COUNTY SURVEYOR

555 MICHIGAN AVE. SUITE 104, LAPORTE, INDIANA 46350
PHONE 219-326-6808 EXT. 2225
Fax (219) 362-9804 Email SURVEYORGROUP@LAPORTECOUNTY.ORG

Scale: 1"=40'	Date: 01/10/12	Drawn By: KAR	Chk'd By: ____

LAPORTE COUNTY SECTION CORNER *SHEET 0266*

DATE: MAR 2010
CREW: TJH & KAR

NORTHWEST CORNER OF SECTION 28
NORTHEAST CORNER OF SECTION 29
SOUTHWEST CORNER OF SECTION 21
SOUTHEAST CORNER OF SECTION 20

TOWNSHIP 34 N.
RANGE 4 NW.
CASS TOWNSHIP
LAPORTE COUNTY, INDIANA

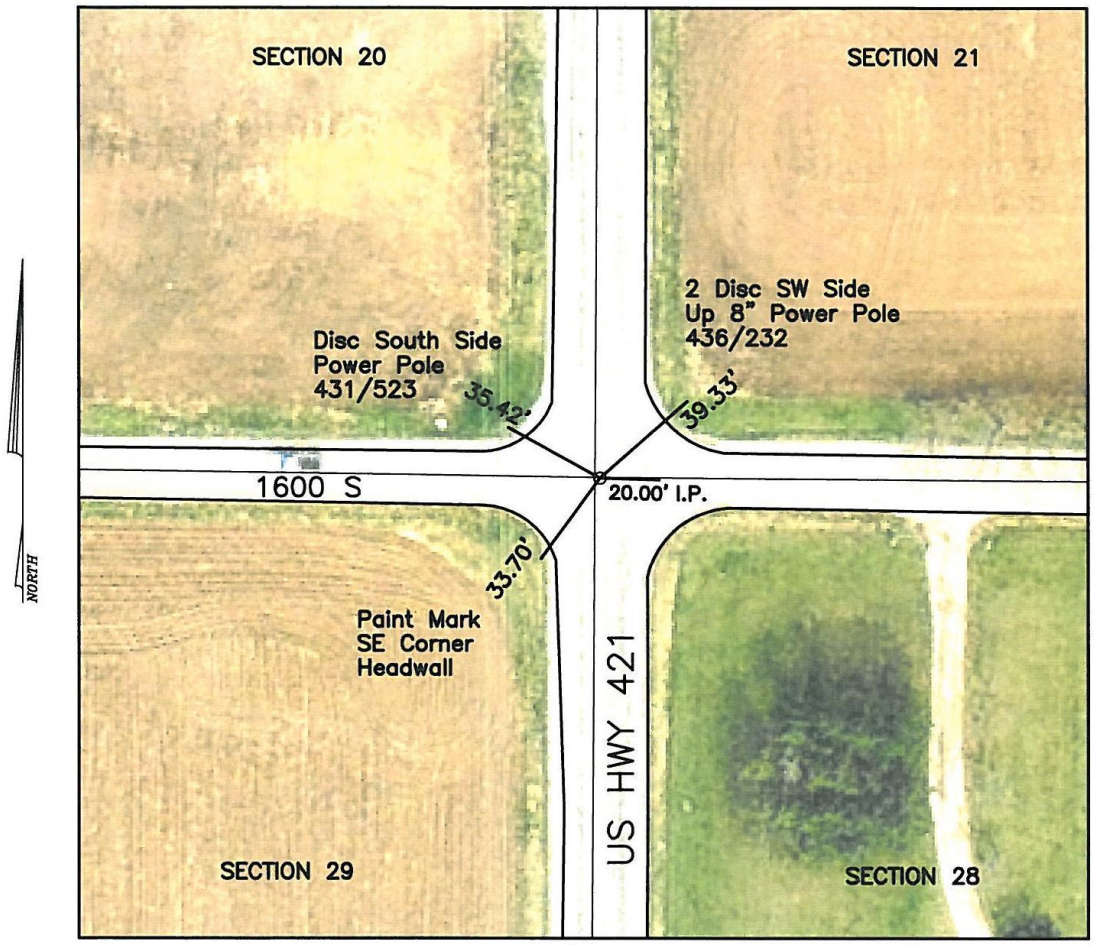

HISTORICAL NOTES:
1979 CBW&WCK –Set monument as per Emil Beeg survey, Book 249, p.20
6–18–1998 RTB –Revised, Flush cap; 8–24–1998 TJH&PLO –Revised, Raised w/2–1" spacers & 1/2" cap

LAPORTE COUNTY SURVEYOR
555 MICHIGAN AVE. SUITE 104, LAPORTE, INDIANA 46350
PHONE 219–326–6808 EXT. 2225
Fax (219) 362–9804 Email SURVEYORGROUP@LAPORTECOUNTY.ORG

Scale: 1"=40'	Date: 01/11/12	Drawn By: KAR	Chk'd By: _____



Section 29
Township 34 North
Range 4 West
Description Section Center

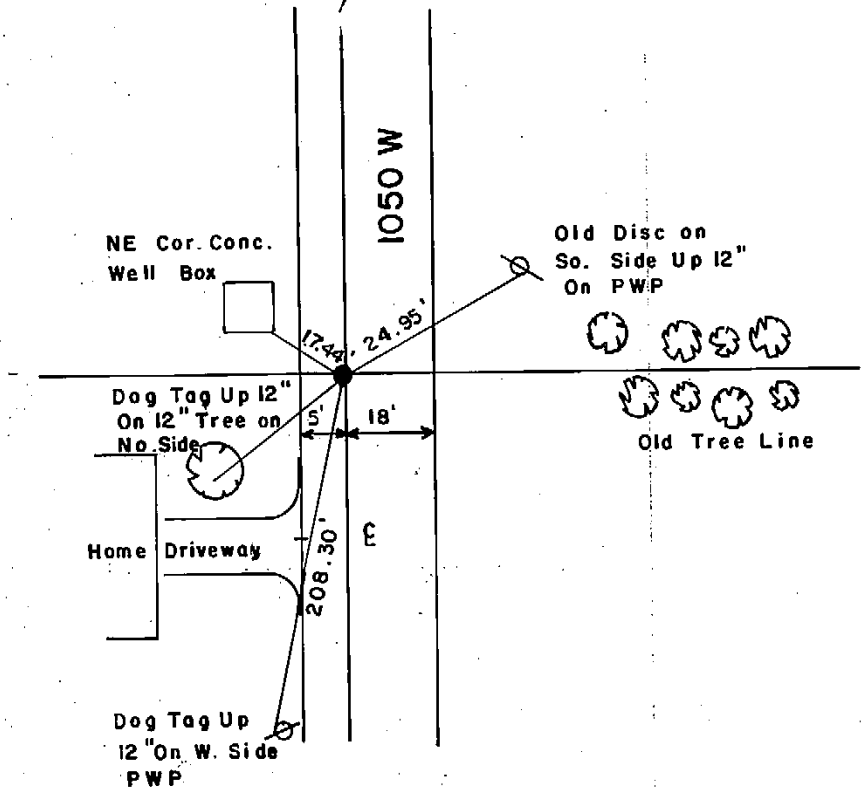

Date: 1979
Found by: CBW & WCK
Remarks: Found R.R. Spike, set mon.
Book 249, p16 Revised 10-27-00

LAPORTE COUNTY SECTION CORNER *SHEET 0268*

DATE: AUG 2010
CREW: TJH & KAR

NORTH CORNER OF SECTION 29
SOUTH CORNER OF SECTION 20

TOWNSHIP 34 N.
RANGE 4 NW.
CASS TOWNSHIP
LAPORTE COUNTY, INDIANA

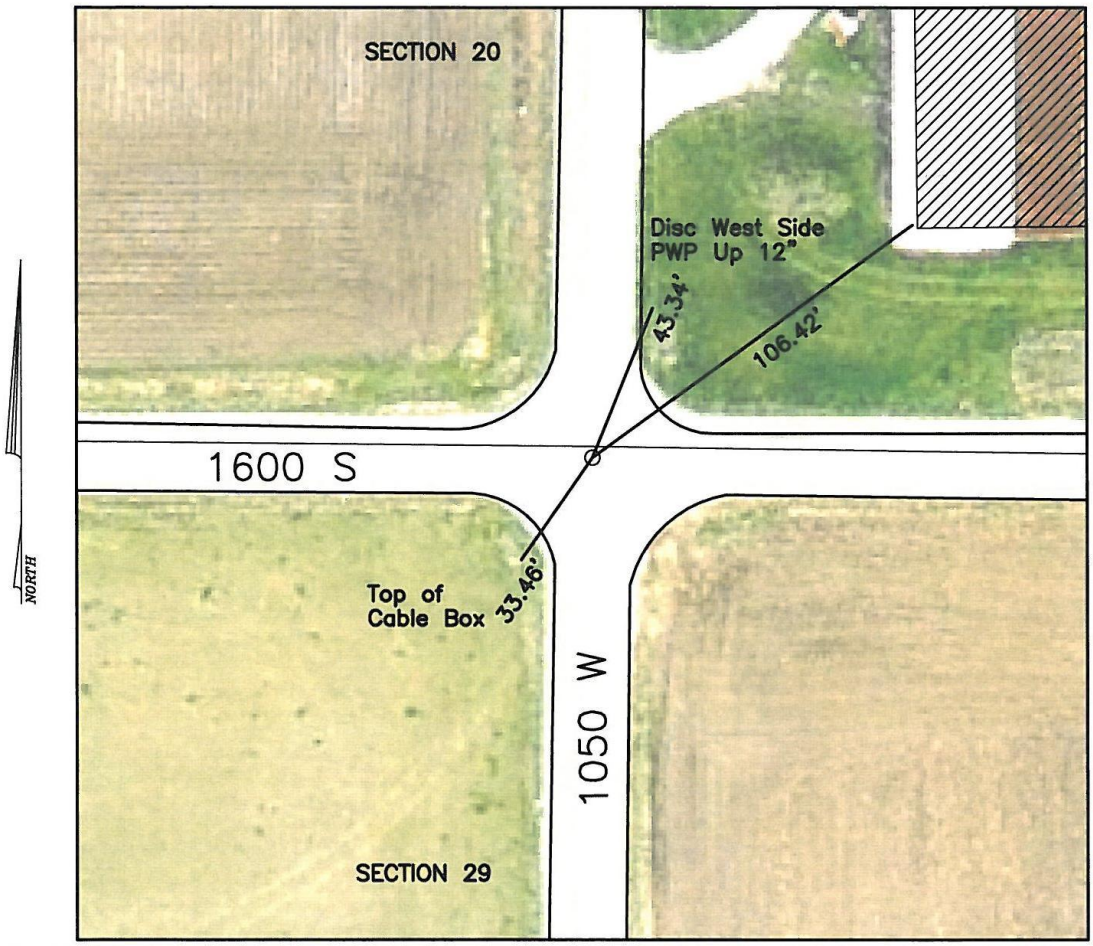

HISTORICAL NOTES:
1979 CBW&WCK –Set monument, Book 249, p.15
10–30–2000 TJH&KAR –Revised, broken monument, rewitnessed
6–25–2002 TJH&KAR –Found broken monument, replaced w/new monument, raised w/1–5" spacer, 1" cap, rewitnessed; 9–08–2006 TJH– Checked, monument flush, witnesses good
6–06–2007 TJH&KAR –took off 1" cap, raised w/1–5" spacer, 1–2" spacer, 1/2" cap, rewitnessed
August 2010 TJH&KAR –Monument Flush in good condition

LAPORTE COUNTY SURVEYOR

555 MICHIGAN AVE. SUITE 104, LAPORTE, INDIANA 46350
PHONE 219–326–6808 EXT. 2225
Fax (219) 362–9804 Email SURVEYORGROUP@LAPORTECOUNTY.ORG

Scale: 1"=40'	Date: 01/11/12	Drawn By: KAR	Chk'd By: ____

LAPORTE COUNTY SECTION CORNER *SHEET 0269*

DATE: AUG 2010
CREW: TJH & KAR

NORTHWEST CORNER OF SECTION 29
NORTHEAST CORNER OF SECTION 30
SOUTHWEST CORNER OF SECTION 20
SOUTHEAST CORNER OF SECTION 19

TOWNSHIP 34 N.
RANGE 4 NW.
CASS TOWNSHIP
LAPORTE COUNTY, INDIANA

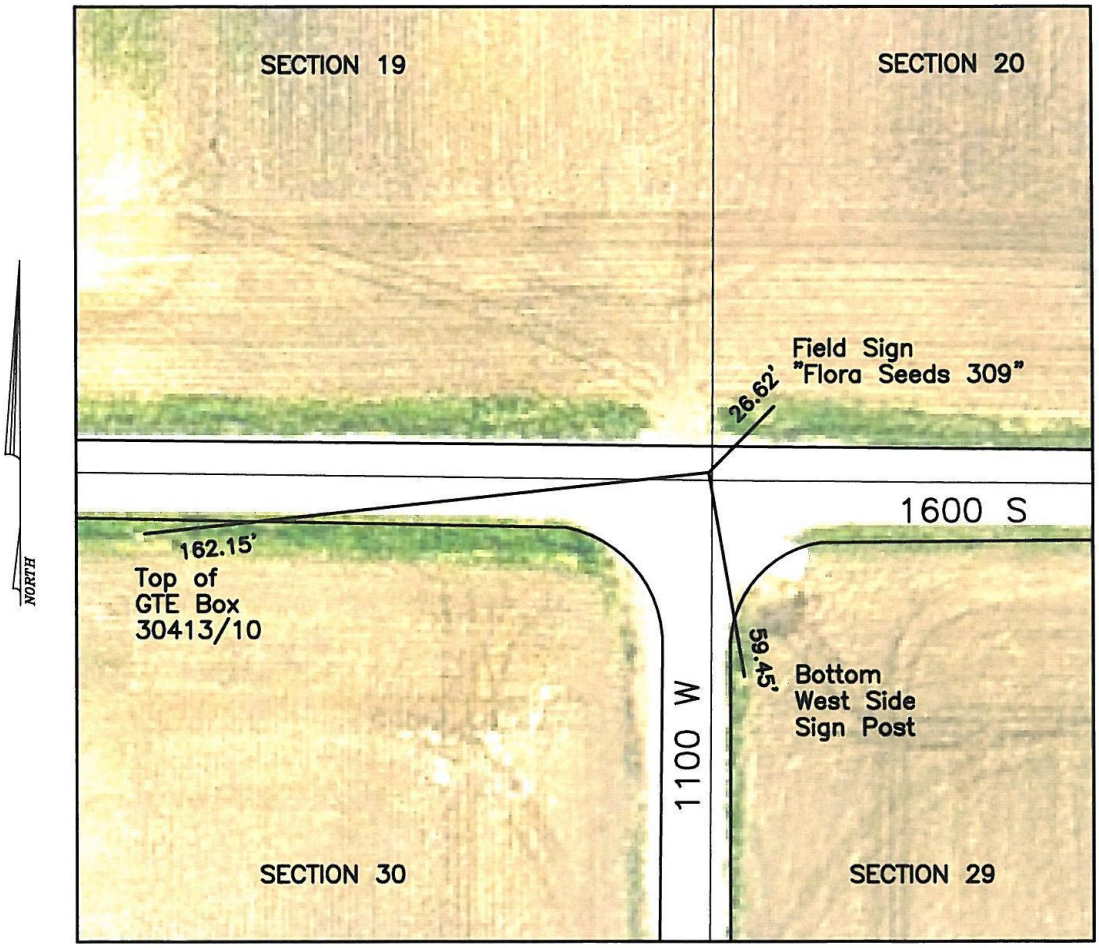

HISTORICAL NOTES:
1979 CBW&WCK –Set monument, Book 249, p.36; 6–24–2002&7–25–2002 TJH&KAR –Found broken monument, replaced w/new monument, raised w/1–2" spacer, 1" spacer, 1/2" cap
9–08–2006 TJH&MCP –Monument good, set new witnesses; 6–07–2007 TJH&KAR –Found monument broken, placed new 15" monument on top of broken one, raised w/1–2" spacer, 1" cap, rewitnessed (NOTE: Very windy, VERY DUSTY!!); 8–08–2008 TJH&KAR –Found monument flush, witnesses good
August 2010 TJH&KAR –Monument Flush in good condition

LAPORTE COUNTY SURVEYOR
555 MICHIGAN AVE. SUITE 104, LAPORTE, INDIANA 46350
PHONE 219–326–6808 EXT. 2225
Fax (219) 362–9804 Email SURVEYORGROUP@LAPORTECOUNTY.ORG

Scale: 1"=40'	Date: 01/11/12	Drawn By: KAR	Chk'd By: ____

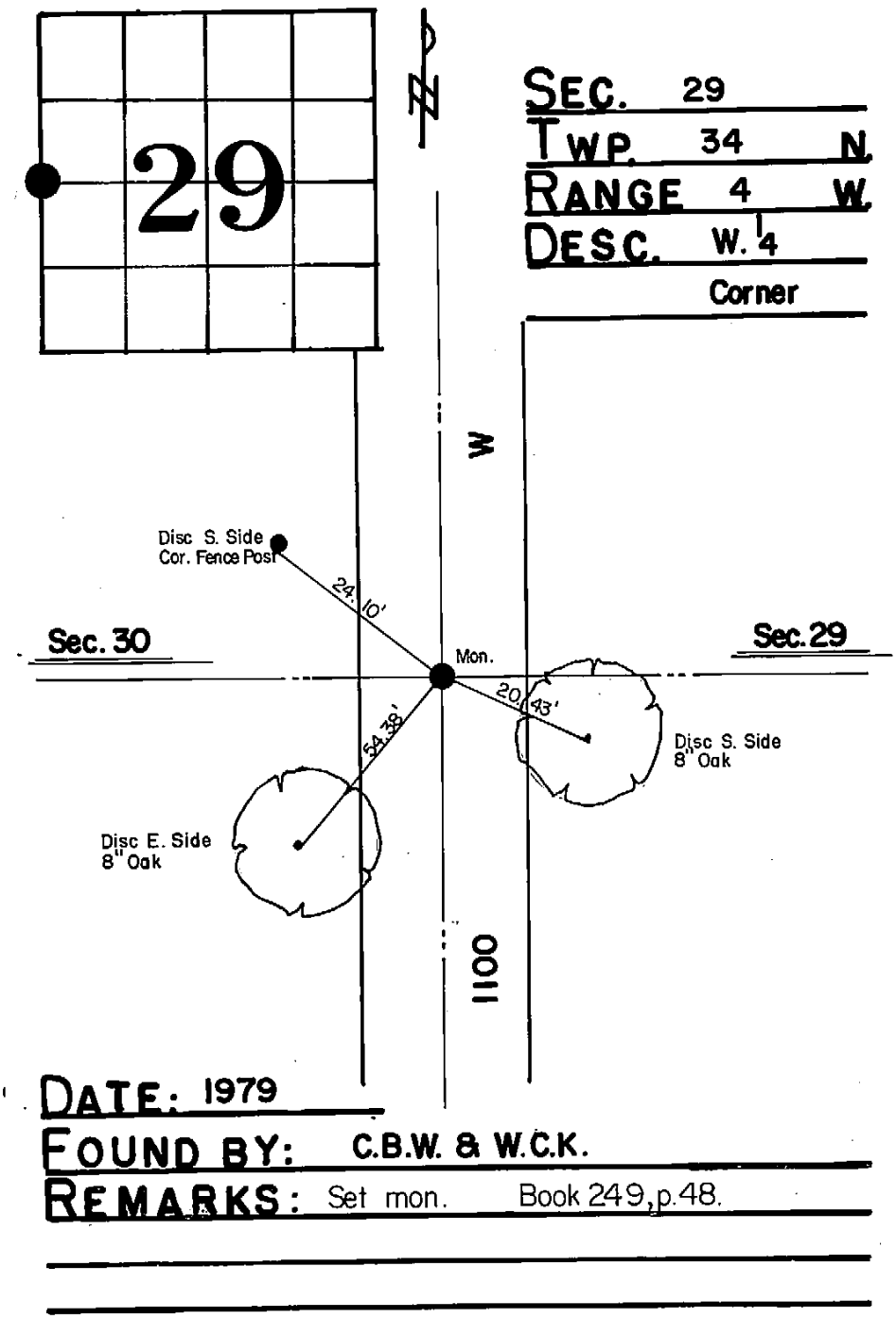

SEE ALSO E ¼ 30-34-4

LAPORTE COUNTY SECTION CORNER *SHEET 0271*

DATE: AUG 2010
CREW: TJH & KAR

NORTHWEST CORNER OF SECTION 30
SOUTHWEST CORNER OF SECTION 19

TOWNSHIP 34 N.
RANGE 4 NW.
CASS TOWNSHIP
LAPORTE COUNTY, INDIANA

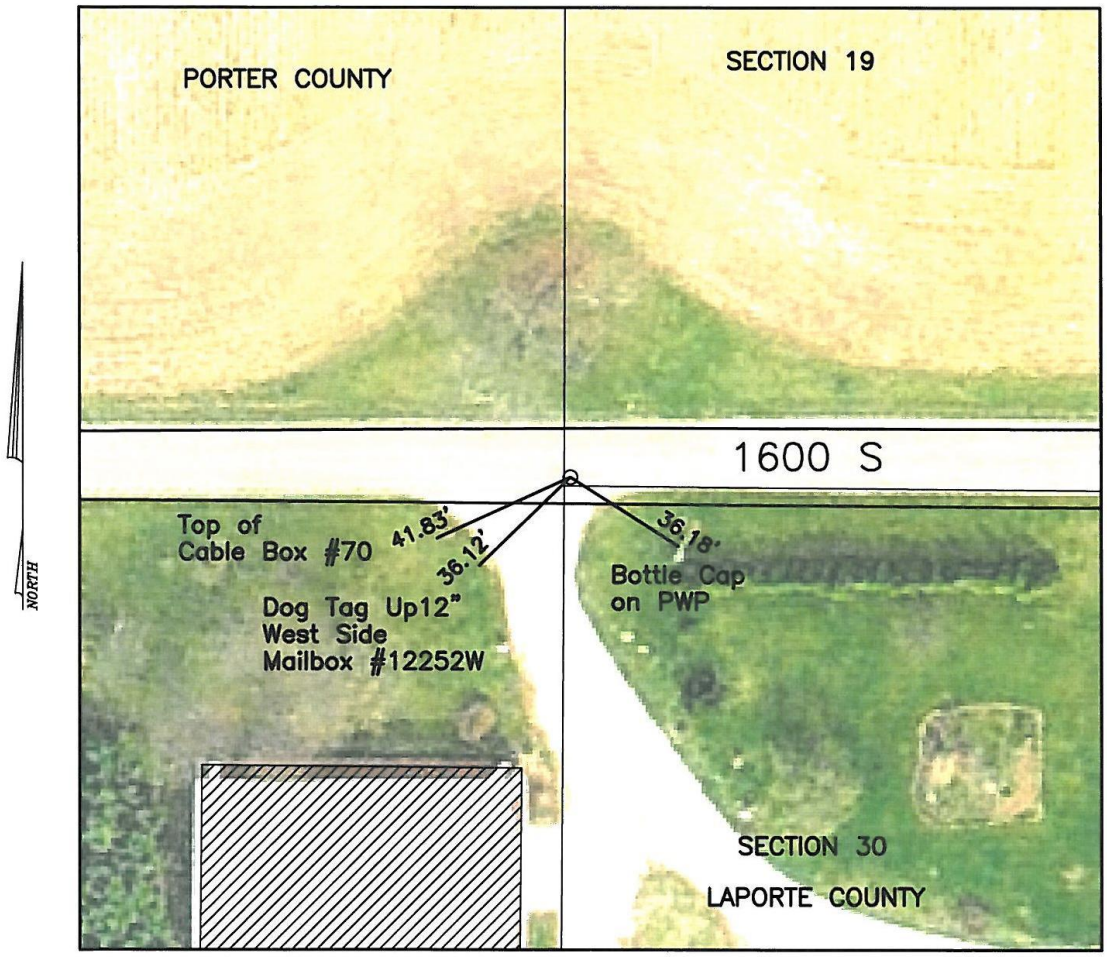

HISTORICAL NOTES:
1975 CBW&JFH –Found stone, set monument, Book 243, p.58
6–24–2002 TJH&KAR –took off 1/2" cap, raised w/1–2" spacer, 1" cap, rewitnessed
4–19–2005 TJH&KAR –Checked; 9–08–2006 TJH&MCP –Monument flush, witnesses good
6–08–2008 TJH&KAR –Checked, monument flush, witnesses good
August 2010 TJH&KAR –took off 1" cap, raised w/1–1" spacer, 1" cap

LAPORTE COUNTY SURVEYOR

555 MICHIGAN AVE. SUITE 104, LAPORTE, INDIANA 46350
PHONE 219–326–6808 EXT. 2225
Fax (219) 362–9804 Email SURVEYORGROUP@LAPORTECOUNTY.ORG

Scale: 1"=40'	Date: 01/11/12	Drawn By: KAR	Chk'd By: ____

LAPORTE COUNTY SECTION CORNER *SHEET 0272*

DATE: AUG 2010
CREW: TJH & KAR

NORTH CORNER OF SECTION 30
SOUTH CORNER OF SECTION 19

TOWNSHIP 34 N.
RANGE 4 NW.
CASS TOWNSHIP
LAPORTE COUNTY, INDIANA

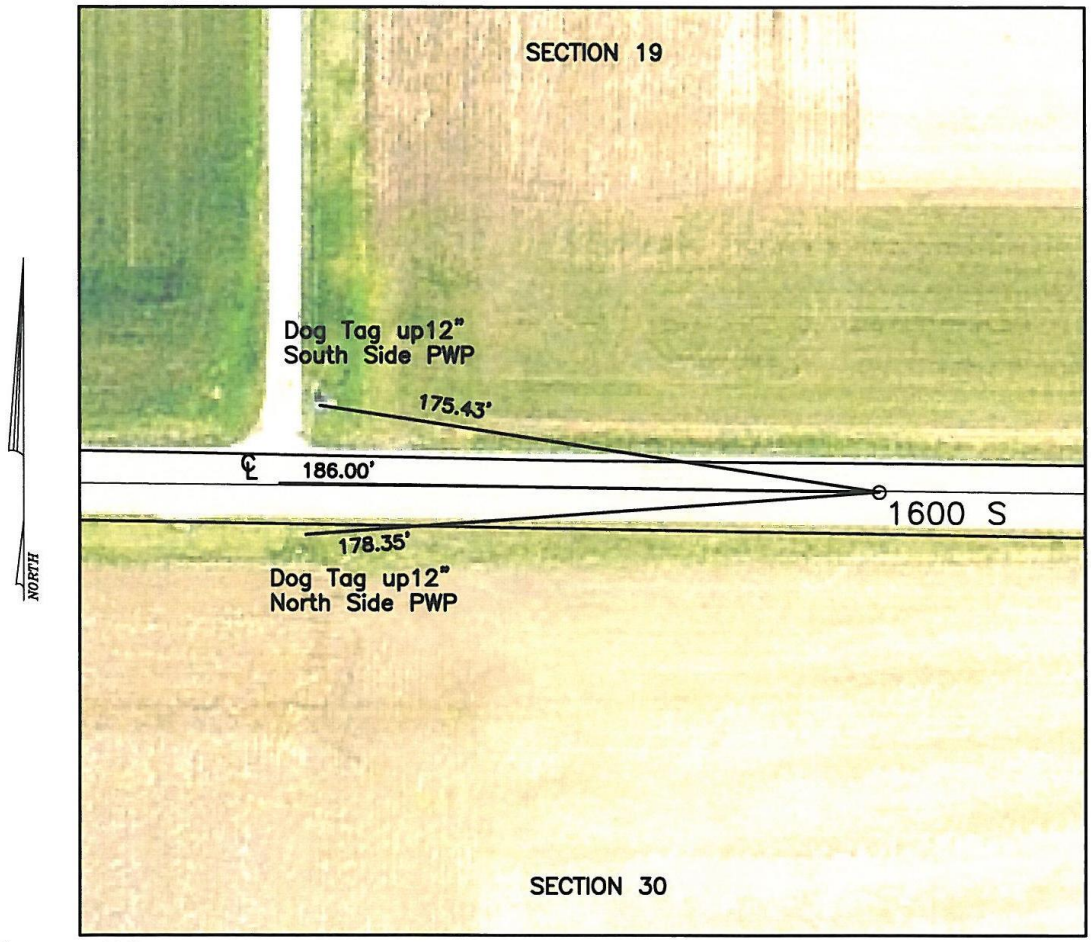

HISTORICAL NOTES:
1979 CBW&WCK –Set monument, Book 249, p.47
6–24–2002&7–25–2002 TJH&KAR –Revised for construction, found broken monument, replaced w/new monument, raised w/1–5" spacer & 1/2" cap
9–08–2006 TJH&MCP –Checked, witnesses good, monument in good condition
6–08–2008 TJH&KAR –took off 1" cap, raised w/2–2" spacers, 1" cap, witnesses good
August 2010 TJH&KAR –Monument flush in good condition

LAPORTE COUNTY SURVEYOR
555 MICHIGAN AVE. SUITE 104, LAPORTE, INDIANA 46350
PHONE 219–326–6808 EXT. 2225
Fax (219) 362–9804 Email SURVEYORGROUP@LAPORTECOUNTY.ORG

Scale: 1"=40'	Date: 01/12/12	Drawn By: KAR	Chk'd By: ____

LAPORTE COUNTY SECTION CORNER *SHEET 0273*

DATE: NOV 2010
CREW: TJH & KAR

NORTH CORNER OF SECTION 31
SOUTH CORNER OF SECTION 30

TOWNSHIP 34 N.
RANGE 4 NW.
CASS TOWNSHIP
LAPORTE COUNTY, INDIANA



HISTORICAL NOTES:
1979 CBW&WCK –Set monument as per Book 157, Book 249, p.22
6–02–1993 TJH&CHN –Checked
6–12–2008 TJH&KAR –Found broken pipe on top of broken monument, replaced w/new 15" monument, 1–5" spacer, 2" cap, rewitnessed
November 2010 TJH&MCP –Monument Flush, Witnesses Good

LAPORTE COUNTY SURVEYOR

555 MICHIGAN AVE. SUITE 104, LAPORTE, INDIANA 46350
PHONE 219–326–6808 EXT. 2225
Fax (219) 362–9804 Email SURVEYORGROUP@LAPORTECOUNTY.ORG

Scale: 1"=40'	Date: 01/12/12	Drawn By: KAR	Chk'd By: ____

LAPORTE COUNTY SECTION CORNER *SHEET 0274*

DATE: NOV 2010
CREW: TJH & KAR

NORTHWEST CORNER OF SECTION 31
SOUTHWEST CORNER OF SECTION 30

TOWNSHIP 34 N.
RANGE 4 NW.
CASS TOWNSHIP
LAPORTE COUNTY, INDIANA

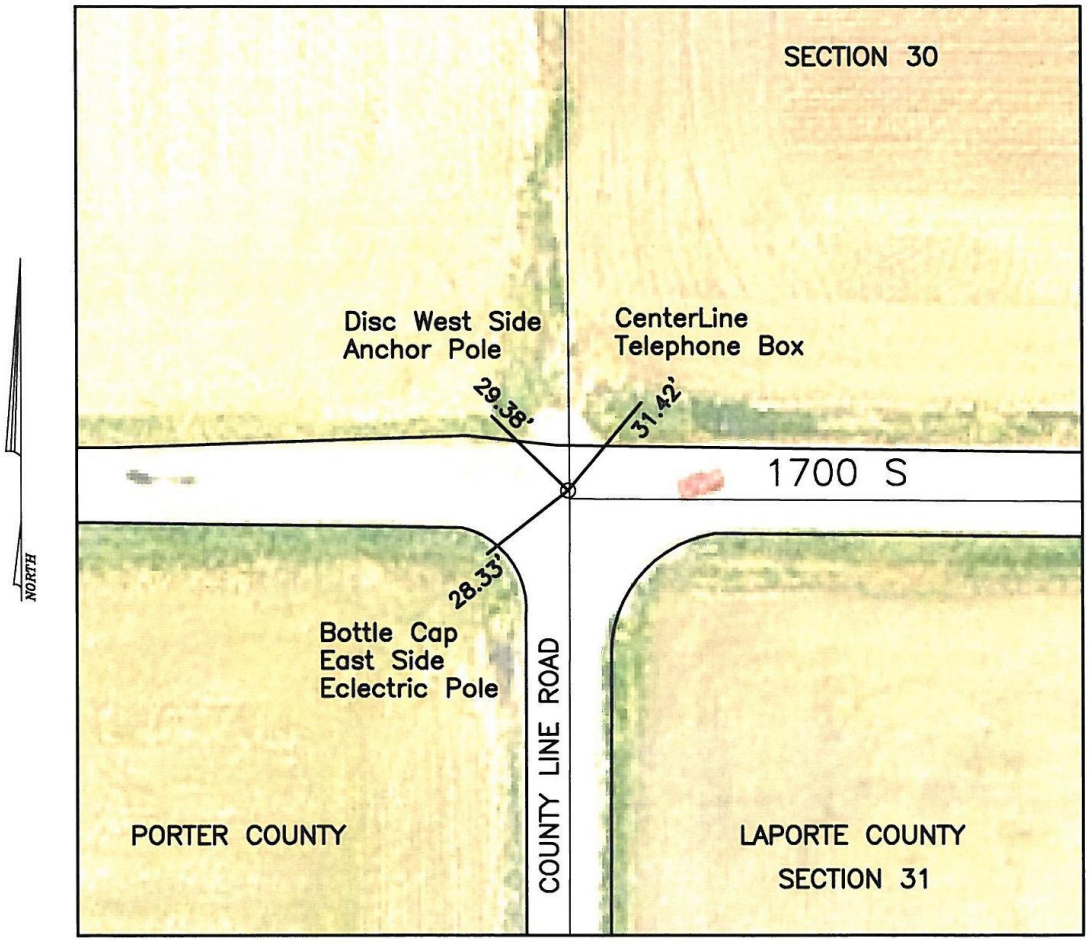

HISTORICAL NOTES:
1975 CBW –Found brass plug, set monument on top, Book 243, p.64
6–03–1993 TJH&CHN –Checked, monument down 7"
6–12–2008 TJH&KAR –Found broken Monument, replaced w/new 15" monument, 1/2" cap on top of stone, rewitnessed (NOTE: Took picture of broken monument)
November 2010 TJH&MCP –Monument Flush, witnesses good

LAPORTE COUNTY SURVEYOR

555 MICHIGAN AVE. SUITE 104, LAPORTE, INDIANA 46350
PHONE 219–326–6808 EXT. 2225
Fax (219) 362–9804 Email SURVEYORGROUP@LAPORTECOUNTY.ORG

Scale: 1"=40'	Date: 01/12/12	Drawn By: KAR	Chk'd By: ____

LAPORTE COUNTY SECTION CORNER *SHEET 0275*

DATE: NOV 2010
CREW: TJH & KAR

WEST CORNER OF SECTION 31

TOWNSHIP 34 N.
RANGE 4 NW.
CASS TOWNSHIP
LAPORTE COUNTY, INDIANA

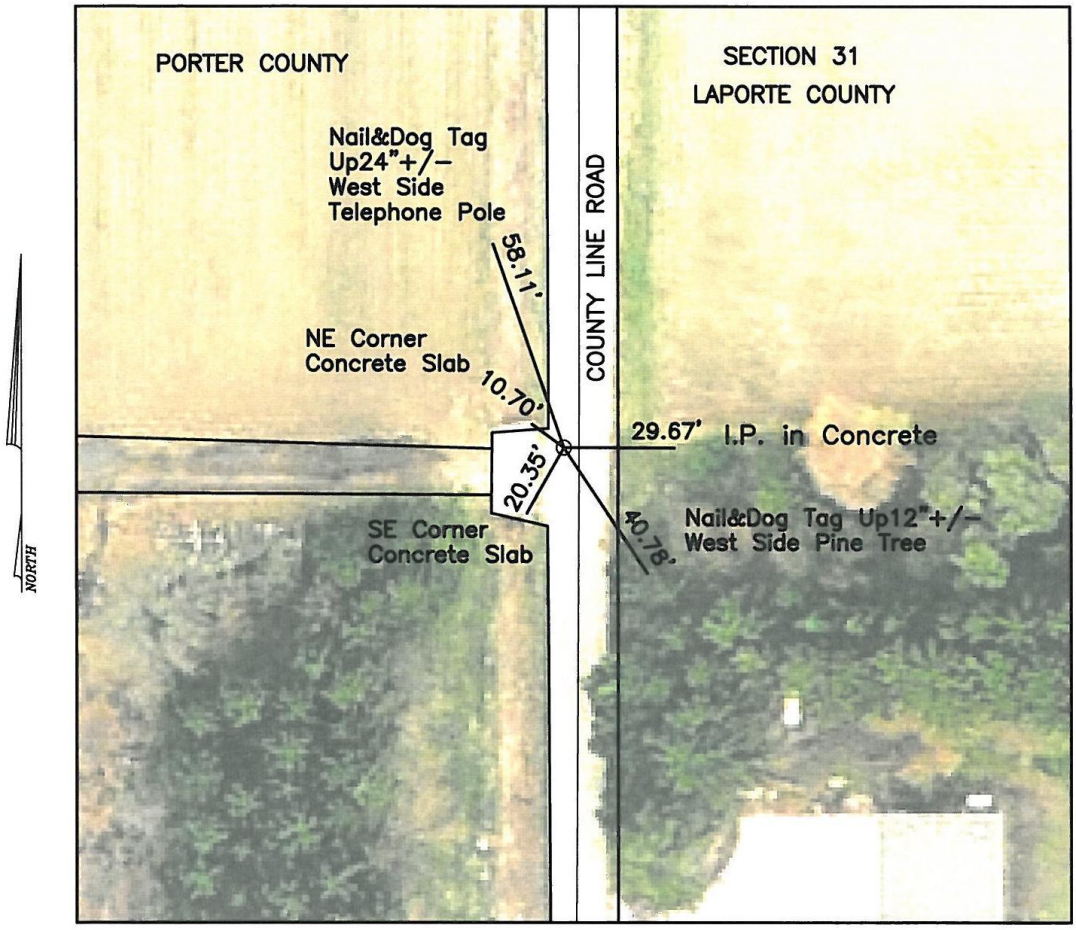

HISTORICAL NOTES:
1979 CBW&WCK –Set monument, Book 249, p.45
6–12–2009 TJH&KAR –took off 1/2" cap, raised w/1–5" spacer, 1–1" spacer, 1" cap, rewitnessed
November 2010 TJH&MCP –Checked, witnesses good

LAPORTE COUNTY SURVEYOR

555 MICHIGAN AVE. SUITE 104, LAPORTE, INDIANA 46350
PHONE 219–326–6808 EXT. 2225
Fax (219) 362–9804 Email SURVEYORGROUP@LAPORTECOUNTY.ORG

Scale: 1"=40'	Date: 01/12/12	Drawn By: KAR	Chk'd By: ____

LAPORTE COUNTY SECTION CORNER *SHEET 0276*

DATE: NOV 2010
CREW: TJH & KAR

NORTH CORNER OF SECTION 32
SOUTH CORNER OF SECTION 29

TOWNSHIP 34 N.
RANGE 4 NW.
CASS TOWNSHIP
LAPORTE COUNTY, INDIANA

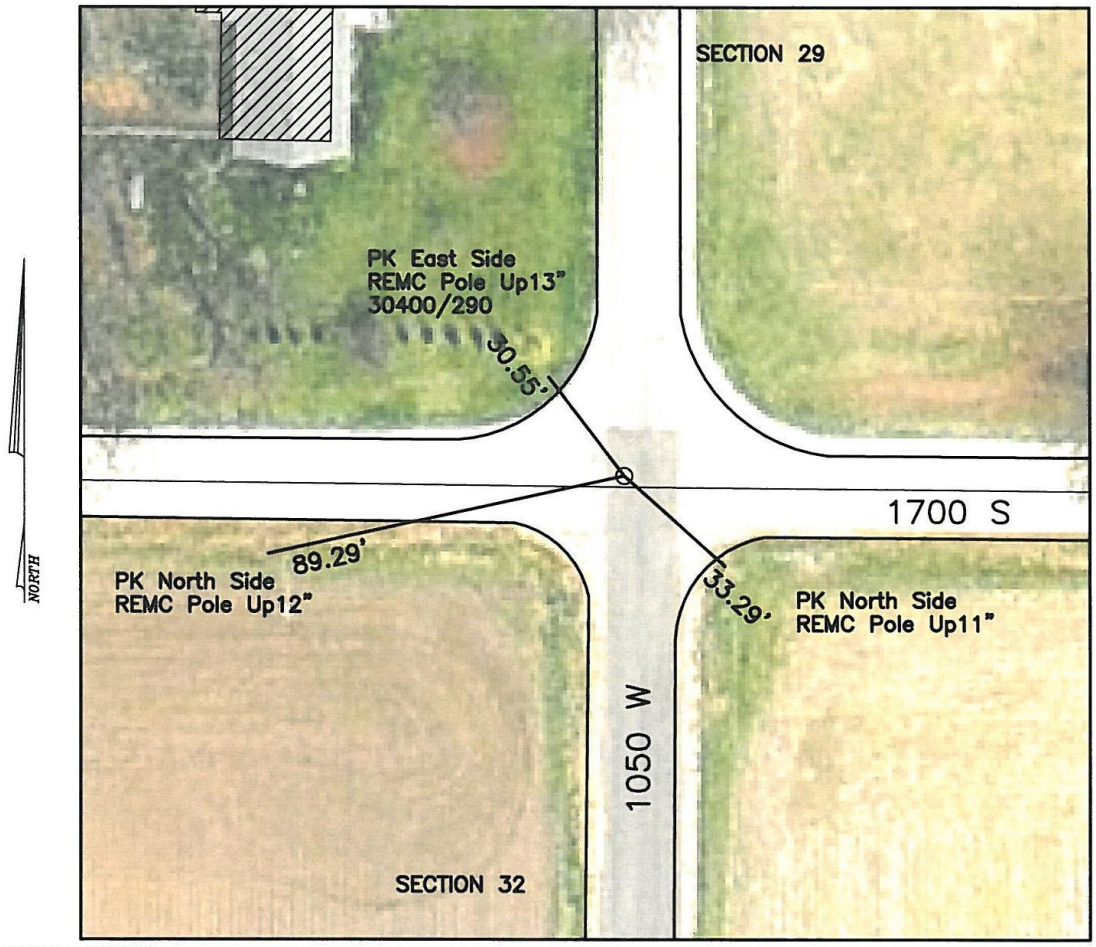

HISTORICAL NOTES:
June 1972 RBB,JK,&CJ –Found R/R Spike, set monument; 6–02–1993 TJH&CHN –Monument Flush
4–19–2005 TJH&KAR –Checked, monument flush
7–26–2006 TJH&KAR –Found broken monument, replaced w/new 15" monument, 1–2" spacer, 1/2" cap, monument flush, rewitnessed
8–07–2008 TJH&KAR –Checked, monument flush, witnesses good
September 2009 TJH&KAR –took off 1/2" cap, raised w/1–1" spacer, 1" cap, witnesses good

LAPORTE COUNTY SURVEYOR

555 MICHIGAN AVE. SUITE 104, LAPORTE, INDIANA 46350
PHONE 219–326–6808 EXT. 2225
Fax (219) 362–9804 Email SURVEYORGROUP@LAPORTECOUNTY.ORG

Scale: 1"=40'	Date: 01/17/12	Drawn By: KAR	Chk'd By: ____

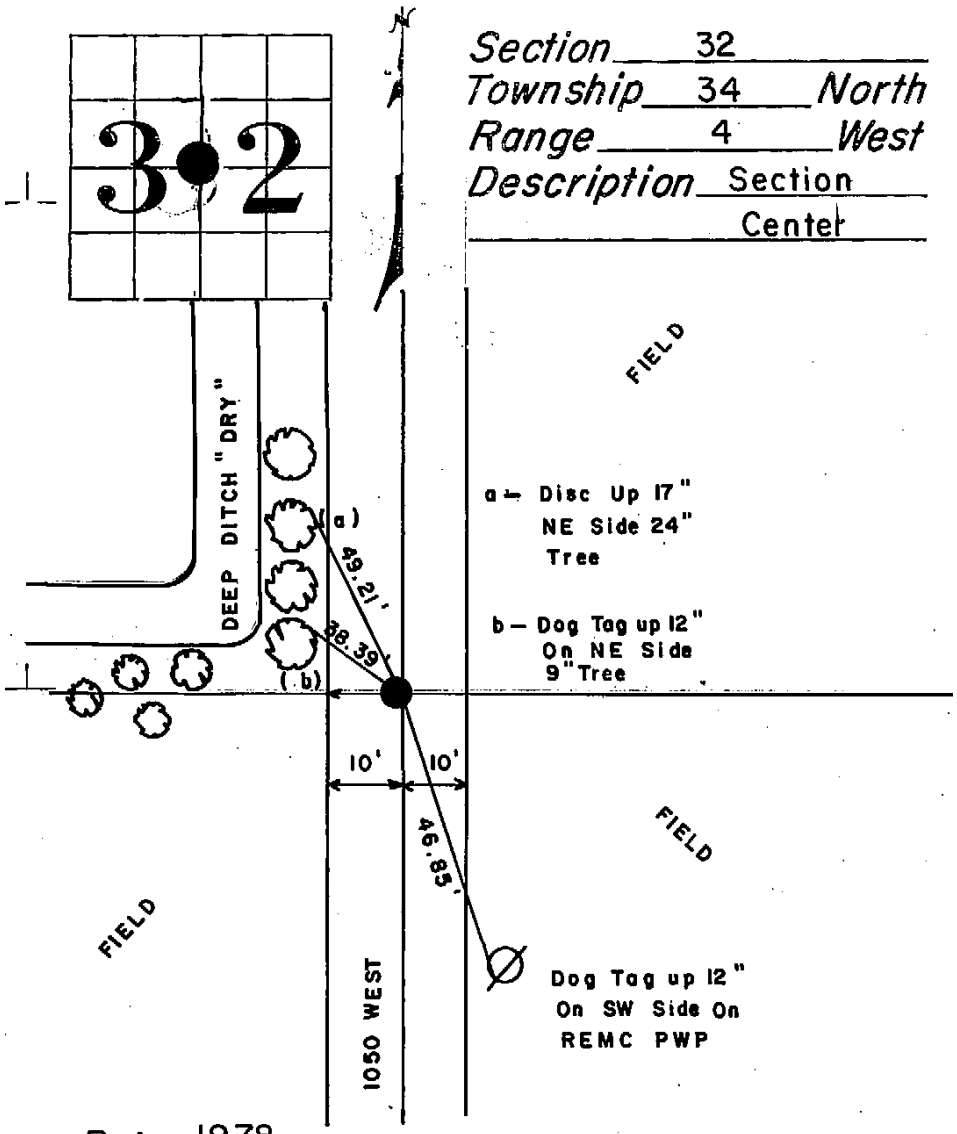

Section 32
Township 34 North
Range 4 West
Description Section Center

Date: 1978
Found by: CBW & WCK
Remarks: Set as per book 341. Book 249, p11
TJH & KAR 10/21/00 Revised Fd. Broken

LAPORTE COUNTY SECTION CORNER *SHEET 0278*

DATE: NOV 2010
CREW: TJH & KAR

NORTHWEST CORNER OF SECTION 32
NORTHEAST CORNER OF SECTION 31
SOUTHWEST CORNER OF SECTION 29
SOUTHEAST CORNER OF SECTION 30

TOWNSHIP 34 N.
RANGE 4 NW.
CASS TOWNSHIP
LAPORTE COUNTY, INDIANA

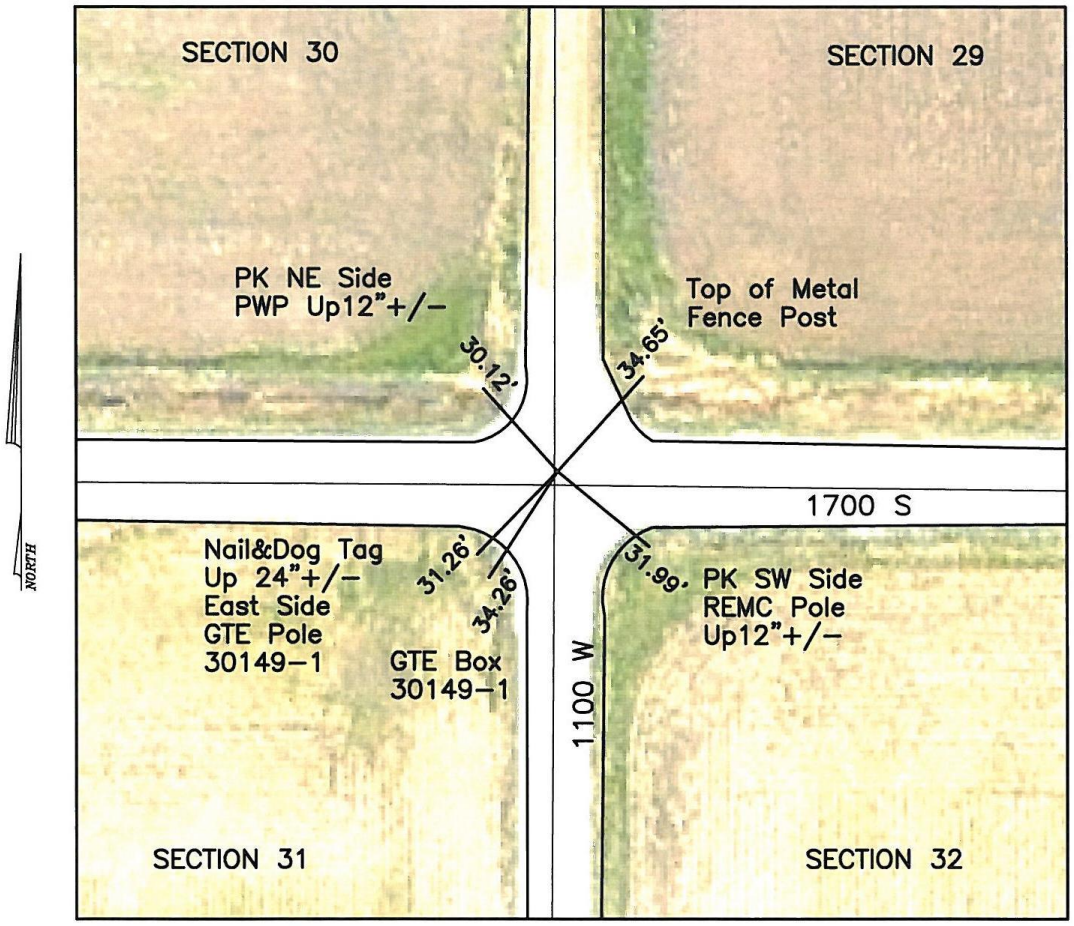

HISTORICAL NOTES:
1979 CBW&WCK –Found original stake from Book 157, set monument, Book 249, p.21
6–02–1993 TJH&CHN –Checked & raised 2"
6–13–2006 TJH&KAR –Found monument w/1" cap, took off & raised w/1–2" spacer, 2" cap, flush w/road, rewitnessed
8–08–2008 TJH&KAR –Checked, monument flush, witnesses good
November 2010 TJH –witnesses good

LAPORTE COUNTY SURVEYOR
555 MICHIGAN AVE. SUITE 104, LAPORTE, INDIANA 46350
PHONE 219–326–6808 EXT. 2225
Fax (219) 362–9804 Email SURVEYORGROUP@LAPORTECOUNTY.ORG

Scale: 1"=40'	Date: 01/17/12	Drawn By: KAR	Chk'd By: _____

LAPORTE COUNTY SECTION CORNER *SHEET 0279*

DATE: NOV 2010
CREW: TJH & KAR

NORTHEAST OF THE NORTHWEST OF THE
NORTHWEST CORNER OF SECTION 32
SOUTHEAST OF THE SOUTHWEST OF THE
SOUTHWEST CORNER OFSECTION 29

TOWNSHIP 34 N.
RANGE 4 NW.
CASS TOWNSHIP
LAPORTE COUNTY, INDIANA

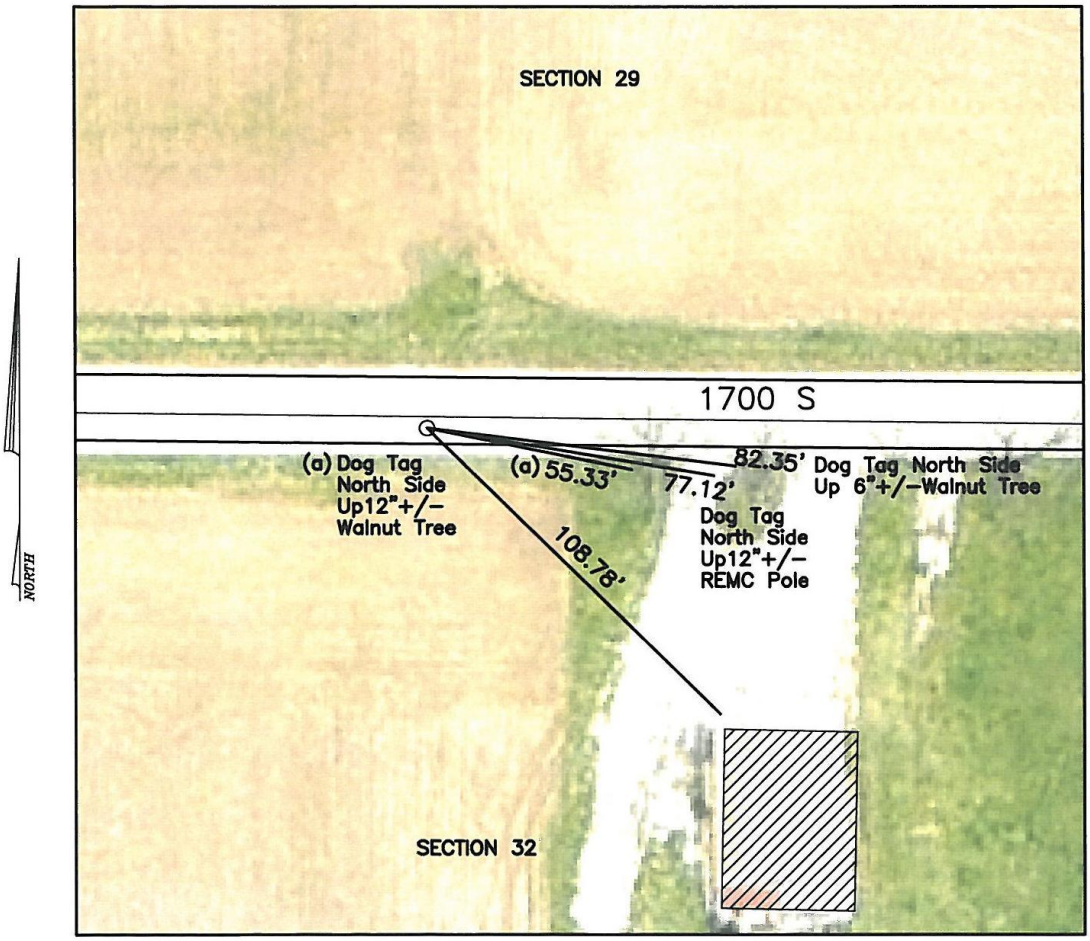

HISTORICAL NOTES:
1976 CBW&WCK –Found concrete with brass plug on top. Set cast iron on top of plug upside down, Book 245, p.34; 6–15–2008 TJH&KAR –Found 1–1" spacer on top of upside down broken monument (on top of brass plug in concrete). Took out & replaced w/1–5" spacer, 2–2" spacers, 1/2" cap. Set Rebar on North side of concrete (down 6/10 of a foot below pavement, 8/10 north of brass plug), rewitnessed; November 2010 TJH –Monument Flush, witnesses good

LAPORTE COUNTY SURVEYOR
555 MICHIGAN AVE. SUITE 104, LAPORTE, INDIANA 46350
PHONE 219–326–6808 EXT. 2225
Fax (219) 362–9804 Email SURVEYORGROUP@LAPORTECOUNTY.ORG

Scale: 1"=40'	Date: 01/17/12	Drawn By: KAR	Chk'd By: ____

LAPORTE COUNTY SECTION CORNER *SHEET 0280*

DATE: NOV 2010
CREW: TJH & KAR

WEST CORNER OF SECTION 32
EAST CORNER OF SECTION 31

TOWNSHIP 34 N.
RANGE 4 NW.
CASS TOWNSHIP
LAPORTE COUNTY, INDIANA

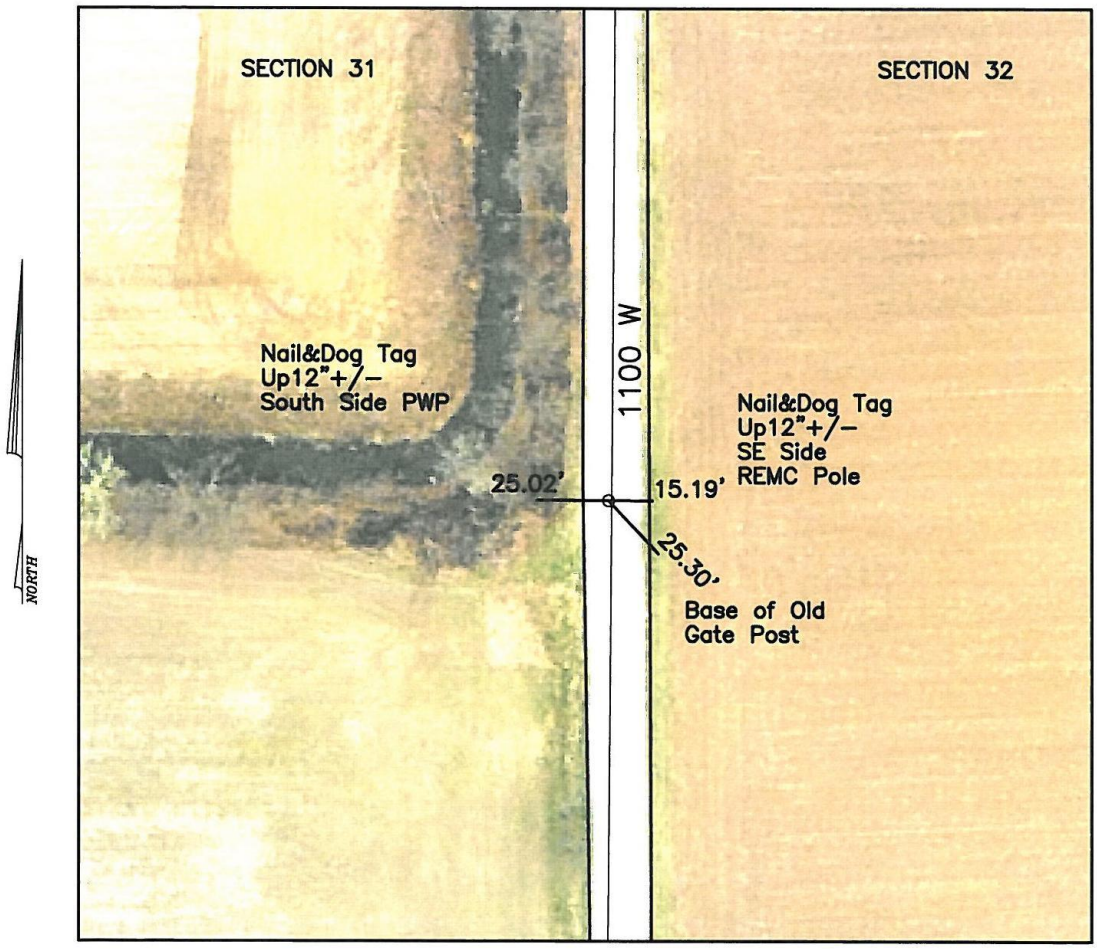

HISTORICAL NOTES:
1979 CBW&WCK –Set monument, Book 249, p.42
6–13–2008 TJH&KAR –Found broken monument, replaced w/new 15" monument, 1–5" spacer, 1" cap, rewitnessed
November 2010 TJH&KAR –Monument Flush, witnesses good

LAPORTE COUNTY SURVEYOR
555 MICHIGAN AVE. SUITE 104, LAPORTE, INDIANA 46350
PHONE 219–326–6808 EXT. 2225
Fax (219) 362–9804 Email SURVEYORGROUP@LAPORTECOUNTY.ORG

Scale: 1"=40'	Date: 01/18/12	Drawn By: KAR	Chk'd By: ____

LAPORTE COUNTY SECTION CORNER SHEET 0281

DATE: NOV 2010
CREW: TJH & KAR

NORTH CORNER OF SECTION 33
SOUTH CORNER OF SECTION 28

TOWNSHIP 34 N.
RANGE 4 NW.
CASS TOWNSHIP
LAPORTE COUNTY, INDIANA

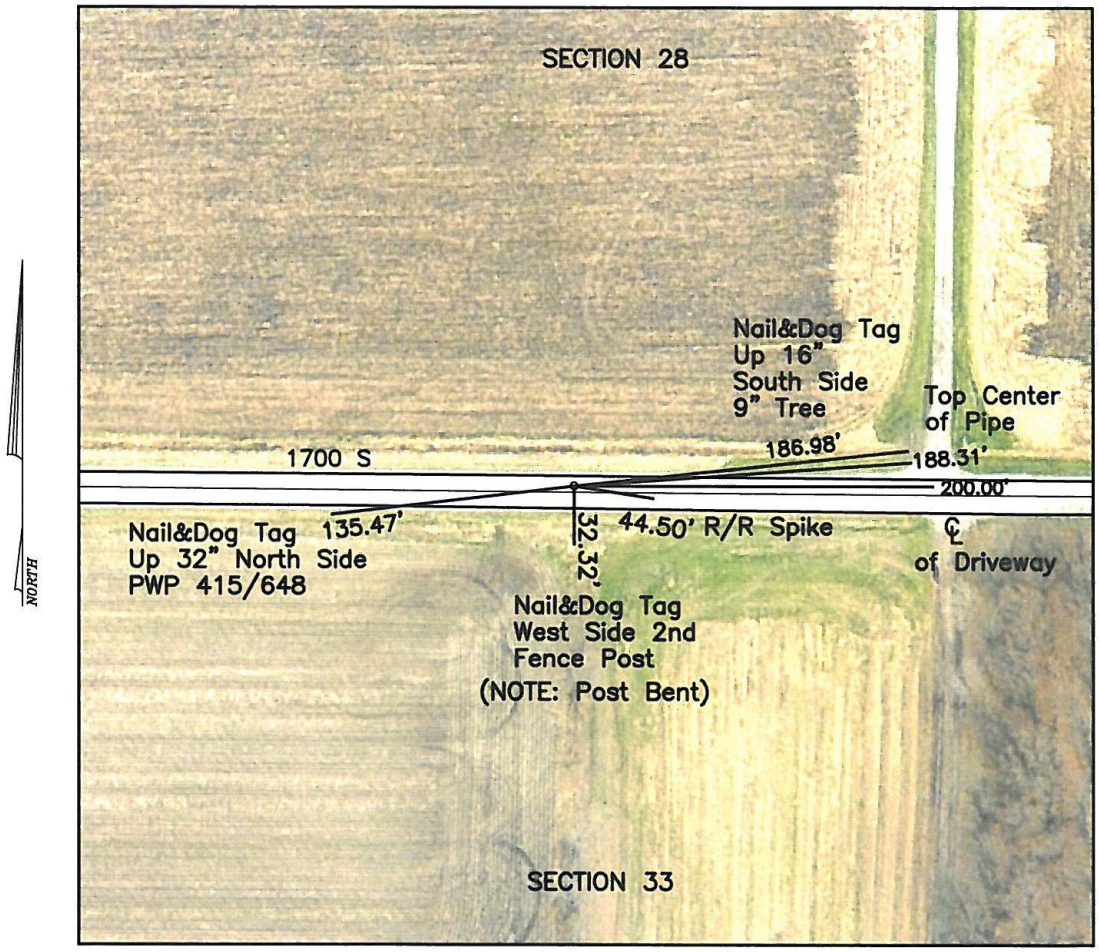

HISTORICAL NOTES:
1979 CBW&WCK –Set as per Book 157, Book 249, p.30.
5–27–1993 TJH –Revised, raised 5", monument flush w/road.
7–21–2003 TJH&TLS –Checked for construction
7–19–2008 TJH&KAR –Found monument, w/cap off, raised w/1–1" spacer, 2" cap, rewitnessed
November 2010 TJH –Witnesses good, monument flush

LAPORTE COUNTY SURVEYOR

555 MICHIGAN AVE. SUITE 104, LAPORTE, INDIANA 46350
PHONE 219–326–6808 EXT. 2225
Fax (219) 362–9804 Email SURVEYORGROUP@LAPORTECOUNTY.ORG

Scale: 1"=40'	Date: 01/20/12	Drawn By: KAR	Chk'd By: ____

LAPORTE COUNTY SECTION CORNER *SHEET 0282*

DATE: MAR 2010
CREW: TJH & KAR

NORTHWEST CORNER OF SECTION 33
NORTHEAST CORNER OF SECTION 32
SOUTHWEST CORNER OF SECTION 28
SOUTHEAST CORNER OF SECTION 29

TOWNSHIP 34 N.
RANGE 4 NW.
CASS TOWNSHIP
LAPORTE COUNTY, INDIANA

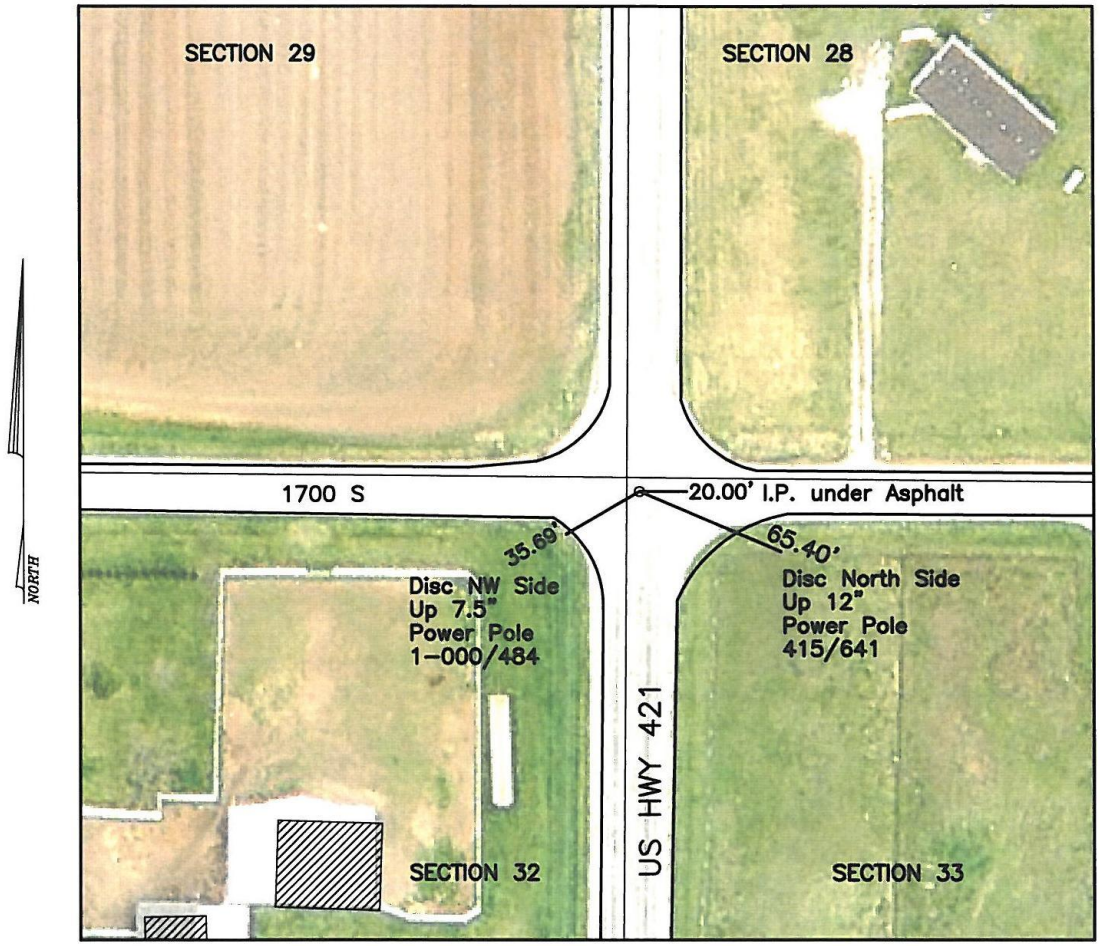

HISTORICAL NOTES:
1979 CBW&WCK -Set monument as per Emil Beeg survey, Book 249, p.19
5-27-1993 TJH -Checked, monument flush; 6-18-1998 RTB -Checked, monument flush
7-26-2008 TJH&KAR -Checked, witnesses good

LAPORTE COUNTY SURVEYOR

555 MICHIGAN AVE. SUITE 104, LAPORTE, INDIANA 46350
PHONE 219-326-6808 EXT. 2225
Fax (219) 362-9804 Email SURVEYORGROUP@LAPORTECOUNTY.ORG

Scale: 1"=40'	Date: 01/23/12	Drawn By: KAR	Chk'd By: ____

LAPORTE COUNTY SECTION CORNER *SHEET 0283*

DATE: MAR 2010
CREW: TJH & KAR

WEST CORNER OF SECTION 33
EAST CORNER OF SECTION 32

TOWNSHIP 34 N.
RANGE 4 NW.
CASS TOWNSHIP
LAPORTE COUNTY, INDIANA

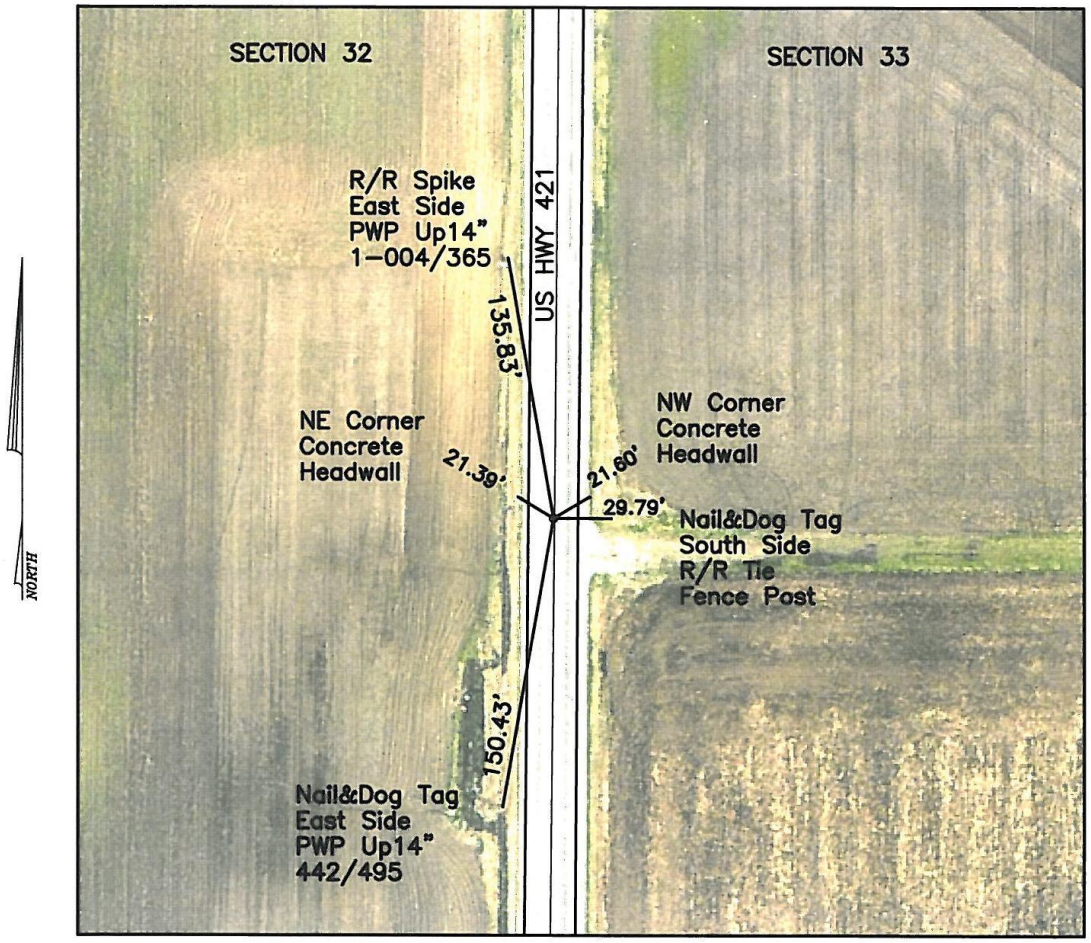

HISTORICAL NOTES:
10-14-1985 SCT&KRC -Found monument cap, Set C.I. Monument in it's place, Book 259, p.04
6-02-1993 TJH&CHN -Checked, monument flush; 6-18-1998 RTB -Checked
7-26-2008 TJH&KAR -Checked, witnesses good

LAPORTE COUNTY SURVEYOR

555 MICHIGAN AVE. SUITE 104, LAPORTE, INDIANA 46350
PHONE 219-326-6808 EXT. 2225
Fax (219) 362-9804 Email SURVEYORGROUP@LAPORTECOUNTY.ORG

Scale: 1"=40'	Date: 01/23/12	Drawn By: KAR	Chk'd By: ____

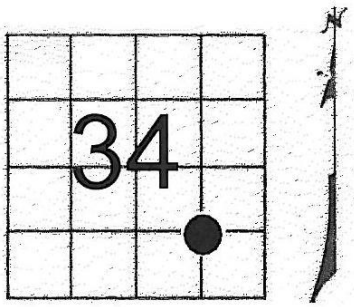

Section 34
Township 35 North
Range 4 West
Description Center SE ¼

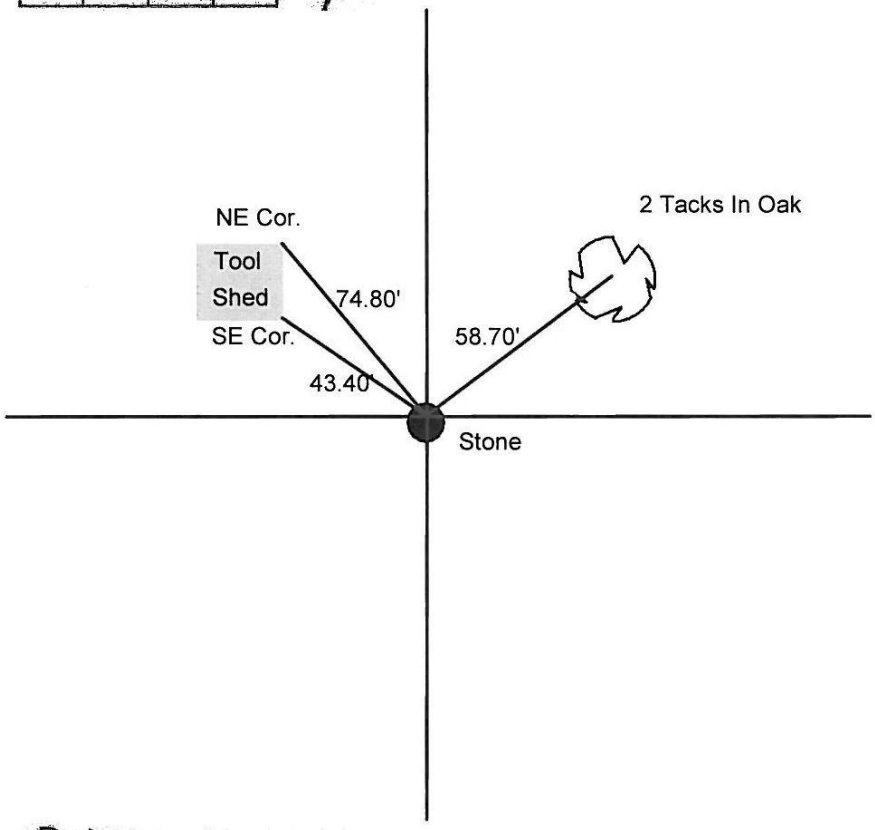

Date:
Found by:
Remarks: Page 22 Sec. Cor. Book 237 . See John Menne
Road Plans

LAPORTE COUNTY SECTION CORNER *SHEET 0285*

DATE: NOV 2010
CREW: TJH & KAR

NORTH CORNER OF SECTION 34
SOUTH CORNER OF SECTION 27

TOWNSHIP 34 N.
RANGE 4 NW.
CASS TOWNSHIP
LAPORTE COUNTY, INDIANA

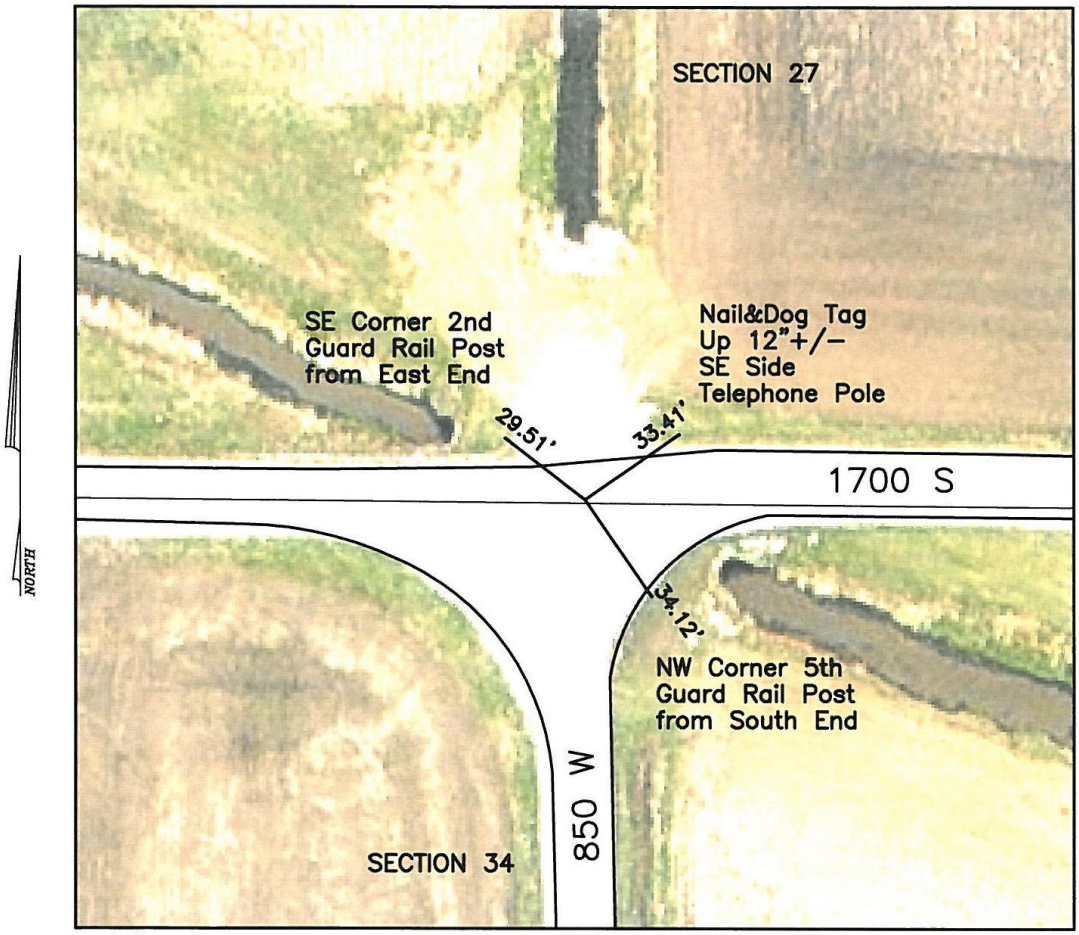

HISTORICAL NOTES:
1979 CBW&WCK –Set monument as per book 169, Book 249, p.01
5–25–1993 TJH –Raised 3"
7–26–2008 TJH&KAR –Found monument, took off 1"cap, raised w/2–2"spacers, 1/2"cap, rewitnessed
November 2010 TJH –Checked, monument flush, witnesses good

LAPORTE COUNTY SURVEYOR

555 MICHIGAN AVE. SUITE 104, LAPORTE, INDIANA 46350
PHONE 219–326–6808 EXT. 2225
Fax (219) 362–9804 Email SURVEYORGROUP@LAPORTECOUNTY.ORG

Scale: 1"=40'	Date: 01/25/12	Drawn By: KAR	Chk'd By: _____

LAPORTE COUNTY SECTION CORNER SHEET 0286

DATE: NOV 2010
CREW: TJH & KAR

CENTER CORNER OF SECTION 34

TOWNSHIP 34 N.
RANGE 4 NW.
CASS TOWNSHIP
LAPORTE COUNTY, INDIANA



HISTORICAL NOTES:
1979 CBW&WCK –Found iron pipe, set monument, Book 249, p.02
10–02–1992 RTB&TJH –Revised, spacer down 5"
6–02–1993 RTB –Checked, broken off down 11", monument flush
11–07–2001 TJH&KAR –Checked&Revised, replaced broken monument w/new 15" monument, 2"spacer, 1"cap
8–09–2008 TJH&KAR –Checked, witnesses good

LAPORTE COUNTY SURVEYOR

555 MICHIGAN AVE. SUITE 104, LAPORTE, INDIANA 46350
PHONE 219–326–6808 EXT. 2225
Fax (219) 362–9804 Email SURVEYORGROUP@LAPORTECOUNTY.ORG

Scale: 1"=40'	Date: 01/25/12	Drawn By: KAR	Chk'd By: ____

LAPORTE COUNTY SECTION CORNER SHEET 0287

DATE: NOV 2010
CREW: TJH & KAR

NORTHWEST CORNER OF SECTION 34
NORTHEAST CORNER OF SECTION 33
SOUTHWEST CORNER OF SECTION 27
SOUTHEAST CORNER OF SECTION 28

TOWNSHIP 34 N.
RANGE 4 NW.
CASS TOWNSHIP
LAPORTE COUNTY, INDIANA

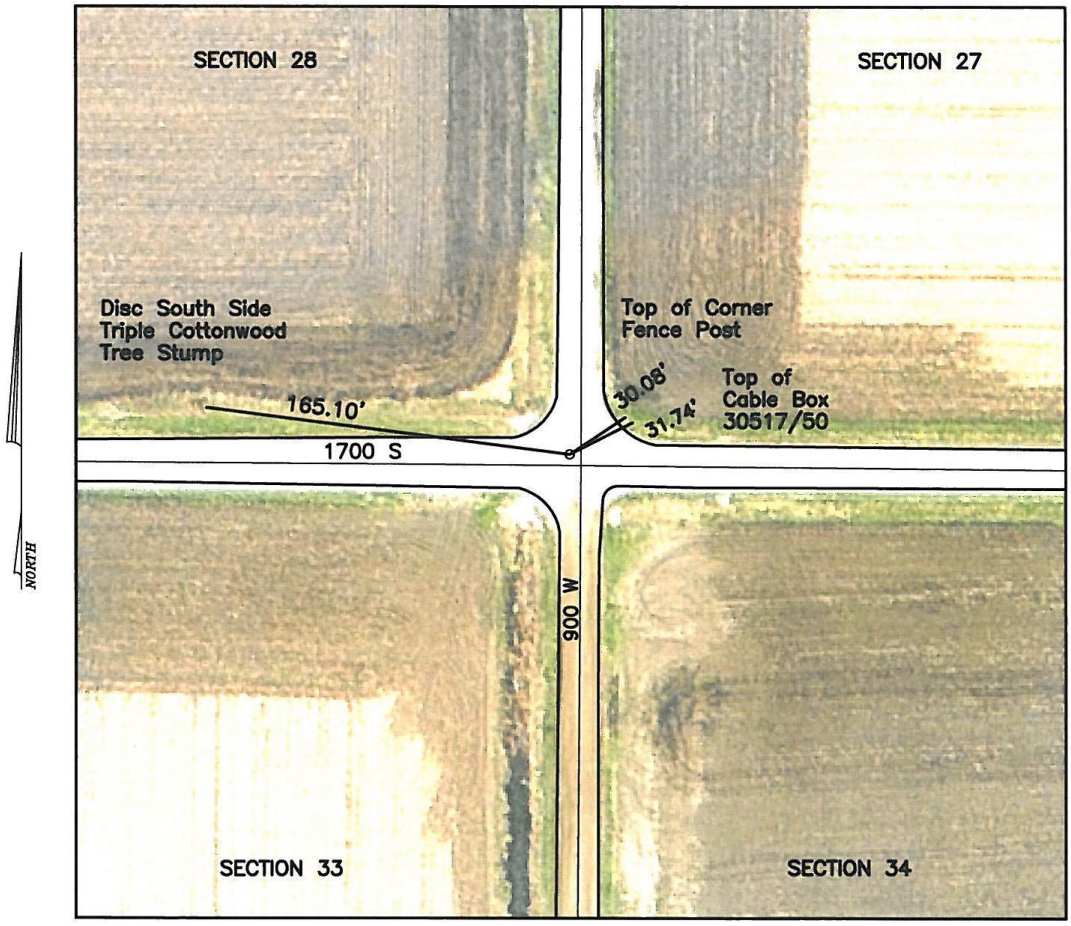

HISTORICAL NOTES:
1978 CBW&WCK –Set monument as per book 157, p.05, Book 249, p.25
5–27–1993 TJH –Checked, raised 5", monument flush; 7–21–2003 TJH&TLS –Checked
7–26–2008 TJH&KAR –Found broken caps, replaced w/1–5"spacer,1–2"spacer, 1/2"cap, rewitnessed
8–07–2008 TJH&KAR –Checked, monument flush, witnesses good
November 2010 TJH&KAR –Checked, cap broken, fixed w/1"cap, monument flush, witnesses good

LAPORTE COUNTY SURVEYOR

555 MICHIGAN AVE. SUITE 104, LAPORTE, INDIANA 46350
PHONE 219–326–6808 EXT. 2225
Fax (219) 362–9804 Email SURVEYORGROUP@LAPORTECOUNTY.ORG

Scale: 1"=40'	Date: 01/25/12	Drawn By: KAR	Chk'd By: ____

LAPORTE COUNTY SECTION CORNER SHEET 0288

DATE: NOV 2010
CREW: TJH & KAR

WEST CORNER OF SECTION 34
EAST CORNER OF SECTION 33

TOWNSHIP 34 N.
RANGE 4 NW.
CASS TOWNSHIP
LAPORTE COUNTY, INDIANA



HISTORICAL NOTES:
1979 CBW&WCK –Set monument, Book 250, p.17
8–08–2008 TJH&KAR –Found broken monument, replaced w/new 15" monument, raised w/1–2"spacer, 2"cap, rewitnessed, monument below surface 3"+/–

LAPORTE COUNTY SURVEYOR
555 MICHIGAN AVE. SUITE 104, LAPORTE, INDIANA 46350
PHONE 219–326–6808 EXT. 2225
Fax (219) 362–9804 Email SURVEYORGROUP@LAPORTECOUNTY.ORG

Scale: 1"=40'	Date: 01/26/12	Drawn By: KAR	Chk'd By: ____

LAPORTE COUNTY SECTION CORNER SHEET 0289

DATE: NOV 2010
CREW: TJH & KAR

NORTH CORNER OF SECTION 35
SOUTH CORNER OF SECTION 26

TOWNSHIP 34 N.
RANGE 4 NW.
CASS TOWNSHIP
LAPORTE COUNTY, INDIANA

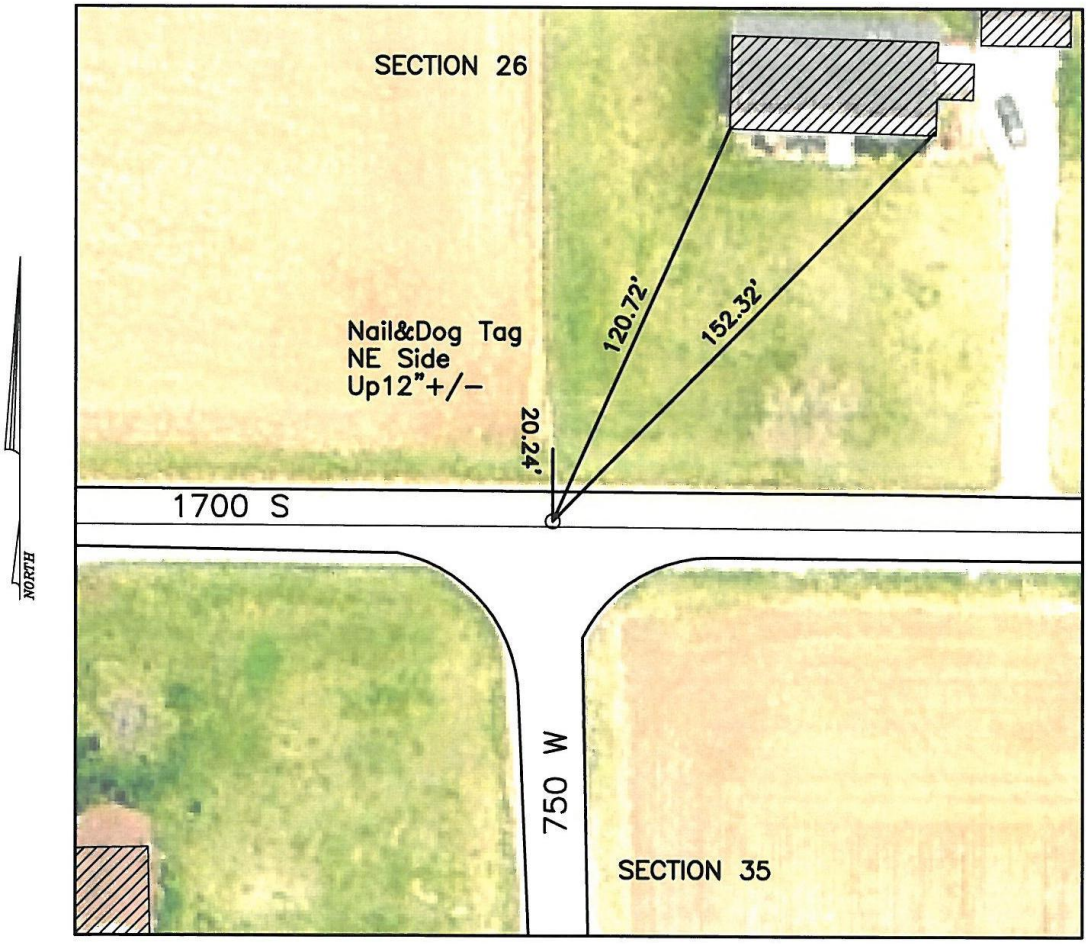

HISTORICAL NOTES:
1979 CBW&WCK –Set monument as per Book 169, no stone found, Book 249, p.26
5–25–1993 TJH –Raised 3"; 4–21–2005 TJH&KAR –Checked, monument flush, found iron pipe
8–22–2008 TJH&KAR –Found monument below newly paved surface, took off 1/2"cap, raised w/2–2"spacers, 1/2"cap, rewitnessed

LAPORTE COUNTY SURVEYOR

555 MICHIGAN AVE. SUITE 104, LAPORTE, INDIANA 46350
PHONE 219–326–6808 EXT. 2225
Fax (219) 362–9804 Email SURVEYORGROUP@LAPORTECOUNTY.ORG

Scale: 1"=40'	Date: 01/26/12	Drawn By: KAR	Chk'd By: ____

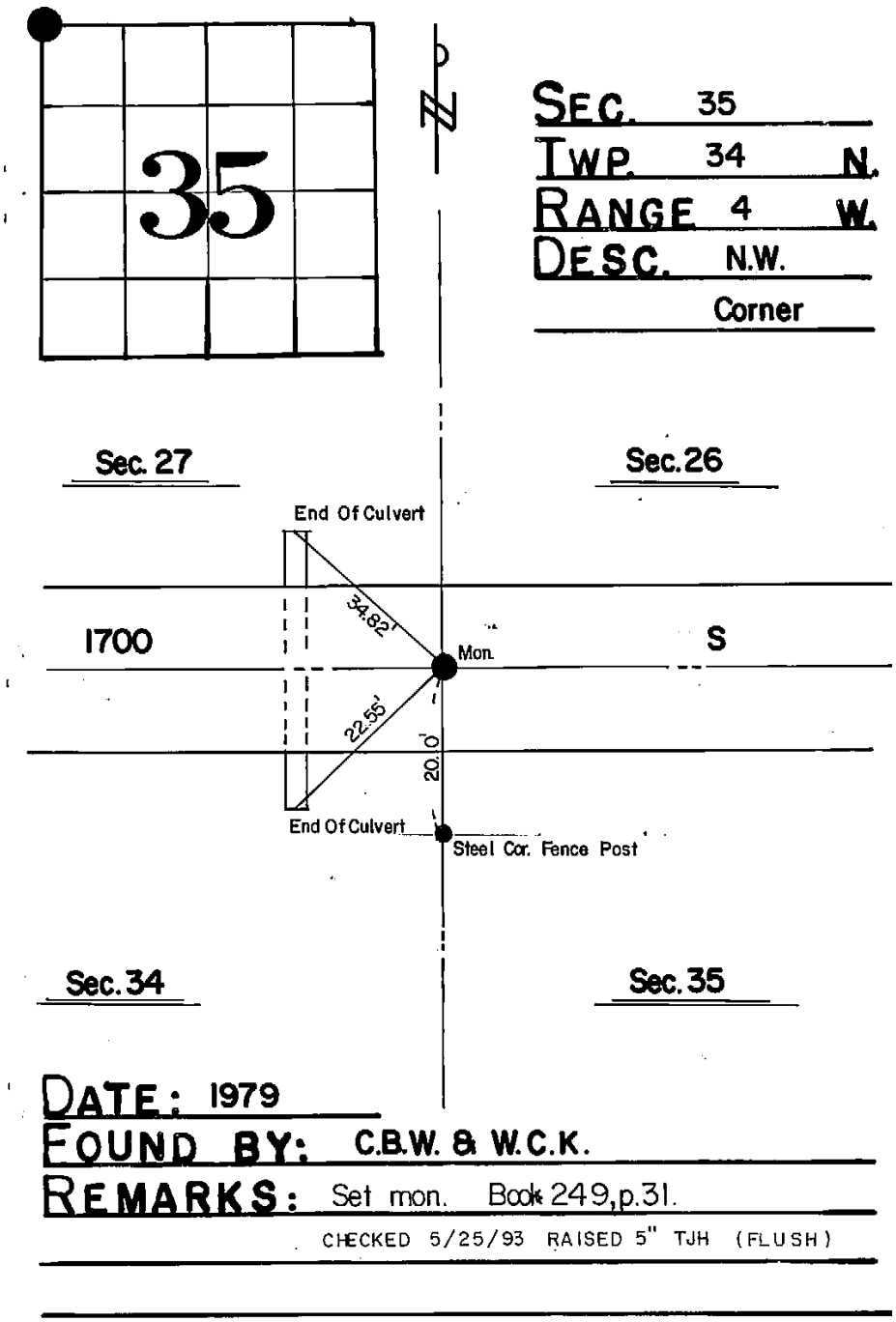

SEE ALSO NE ¼ 34-34-4
SE ¼ 27-34-4
SW ¼ 26-34-4

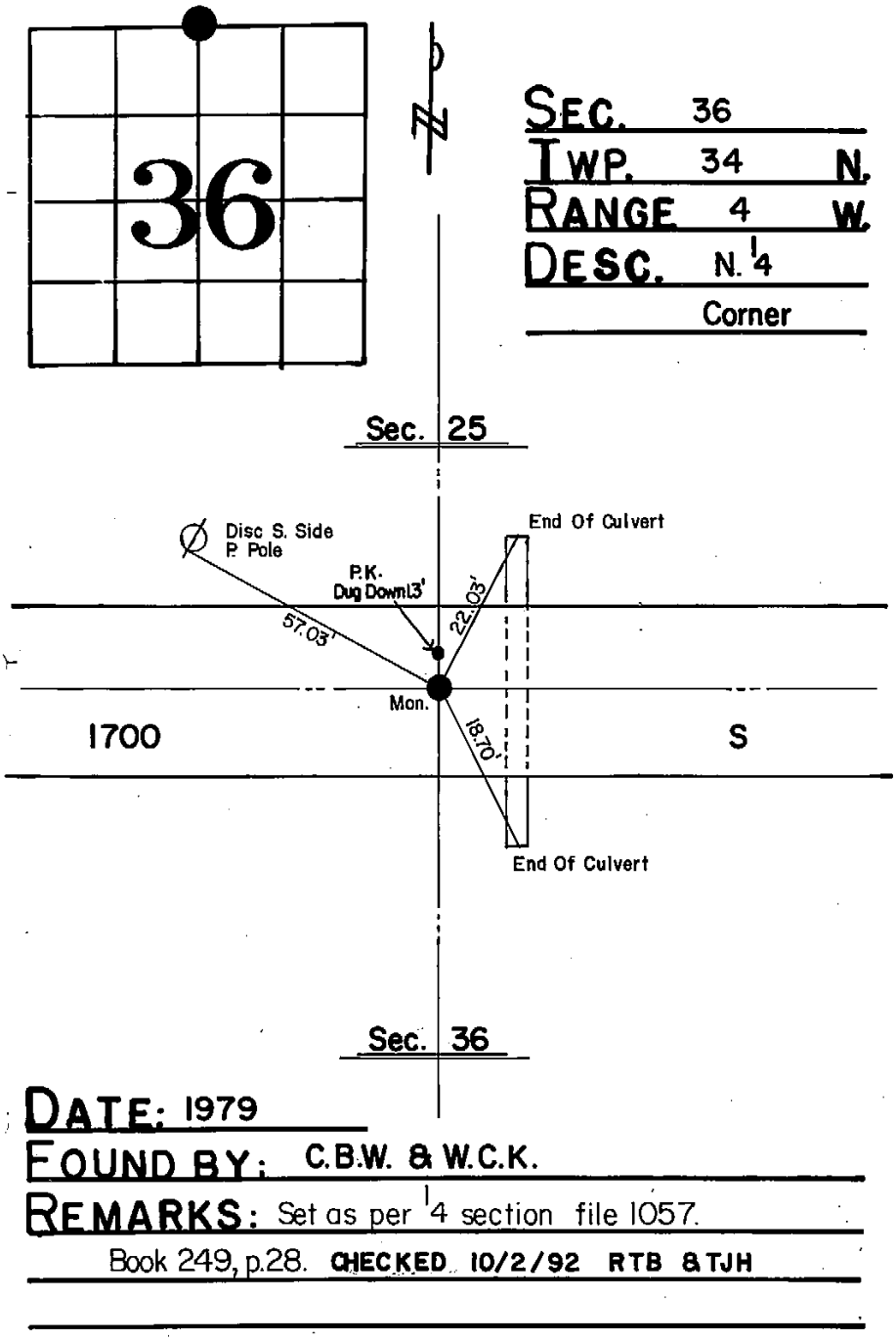

SEE ALSO S ¼ 25-34-4

LAPORTE COUNTY SECTION CORNER *SHEET 0292*

DATE: NOV 2010
CREW: TJH & KAR

NORTHWEST CORNER OF SECTION 36
NORTHEAST CORNER OF SECTION 35
SOUTHWEST CORNER OF SECTION 25
SOUTHEAST CORNER OF SECTION 26

TOWNSHIP 34 N.
RANGE 4 NW.
CASS TOWNSHIP
LAPORTE COUNTY, INDIANA

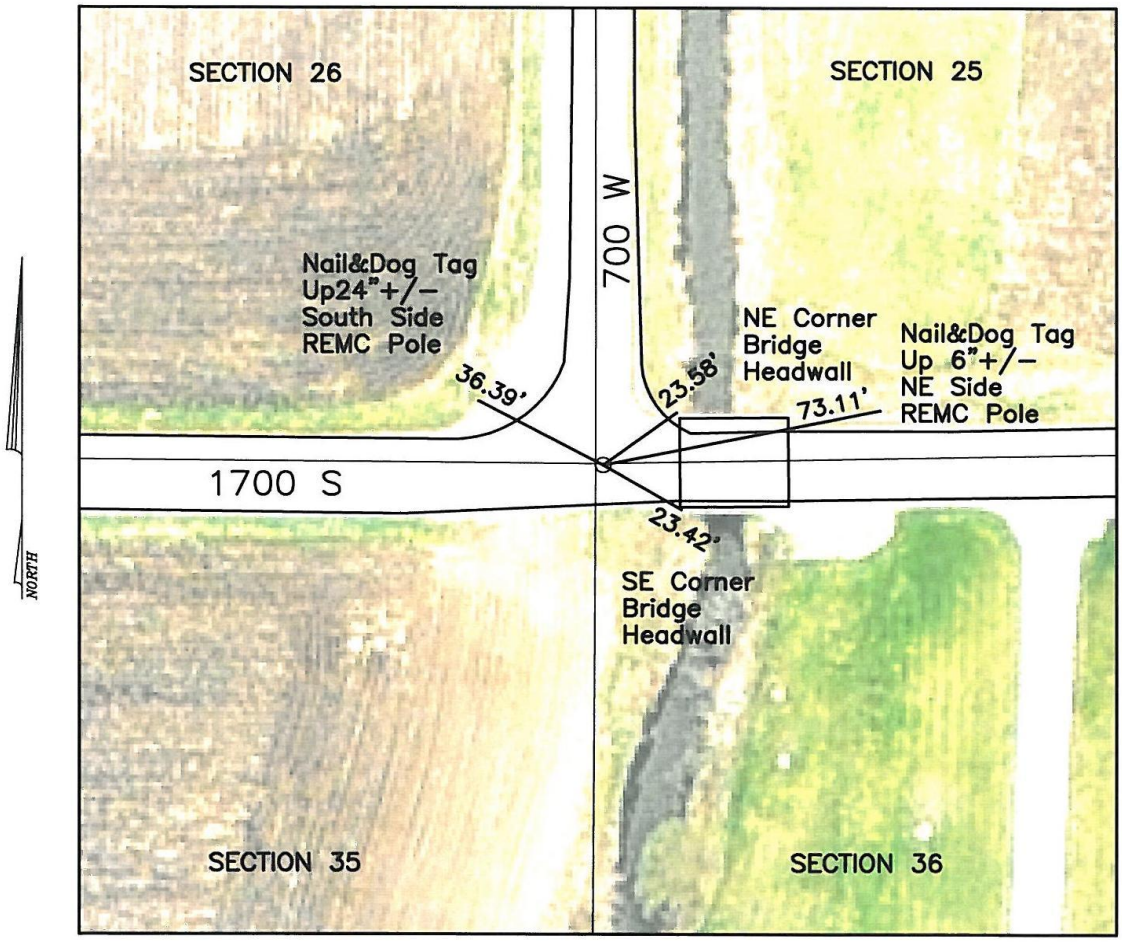

HISTORICAL NOTES:
1979 CBW&WCK –Set monument as per 1/4 section file 1057, Book 249, p.27
10–02–1992 RTB&TJH –Checked; 5–26–1993 TJH –Revised, upside down monument down 2"
6–23–2008 TJH&KAR –Checked, monument flush, witnesses good
8–31–2008 TJH&KAR –Found broken monument, replaced w/15" monument, 1" cap, rewitnessed

LAPORTE COUNTY SURVEYOR
555 MICHIGAN AVE. SUITE 104, LAPORTE, INDIANA 46350
PHONE 219–326–6808 EXT. 2225
Fax (219) 362–9804 Email SURVEYORGROUP@LAPORTECOUNTY.ORG

Scale: 1"=40'	Date: 01/30/12	Drawn By: KAR	Chk'd By: _____

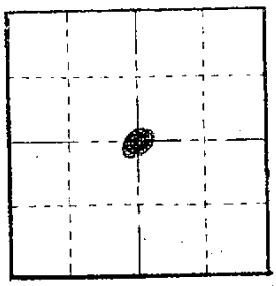

SEC. 5

TWP. 35 N.

RANGE 1 W.

DESC. CENTER

2640.66
N. LINE OF E ½ OF SEC.

1 PIPE
STONE

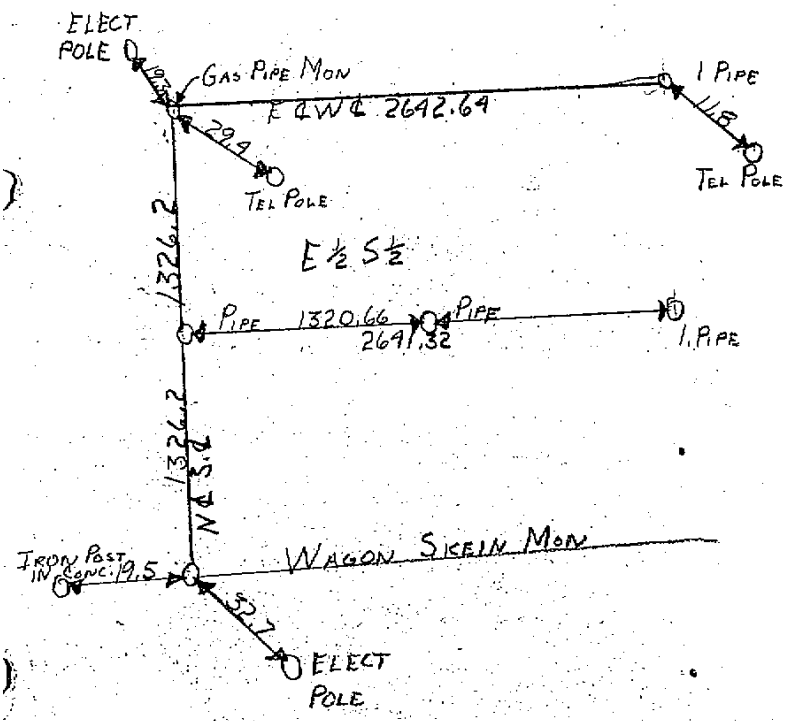

DATE

FOUND BY

REMARKS Book 236 Page 21

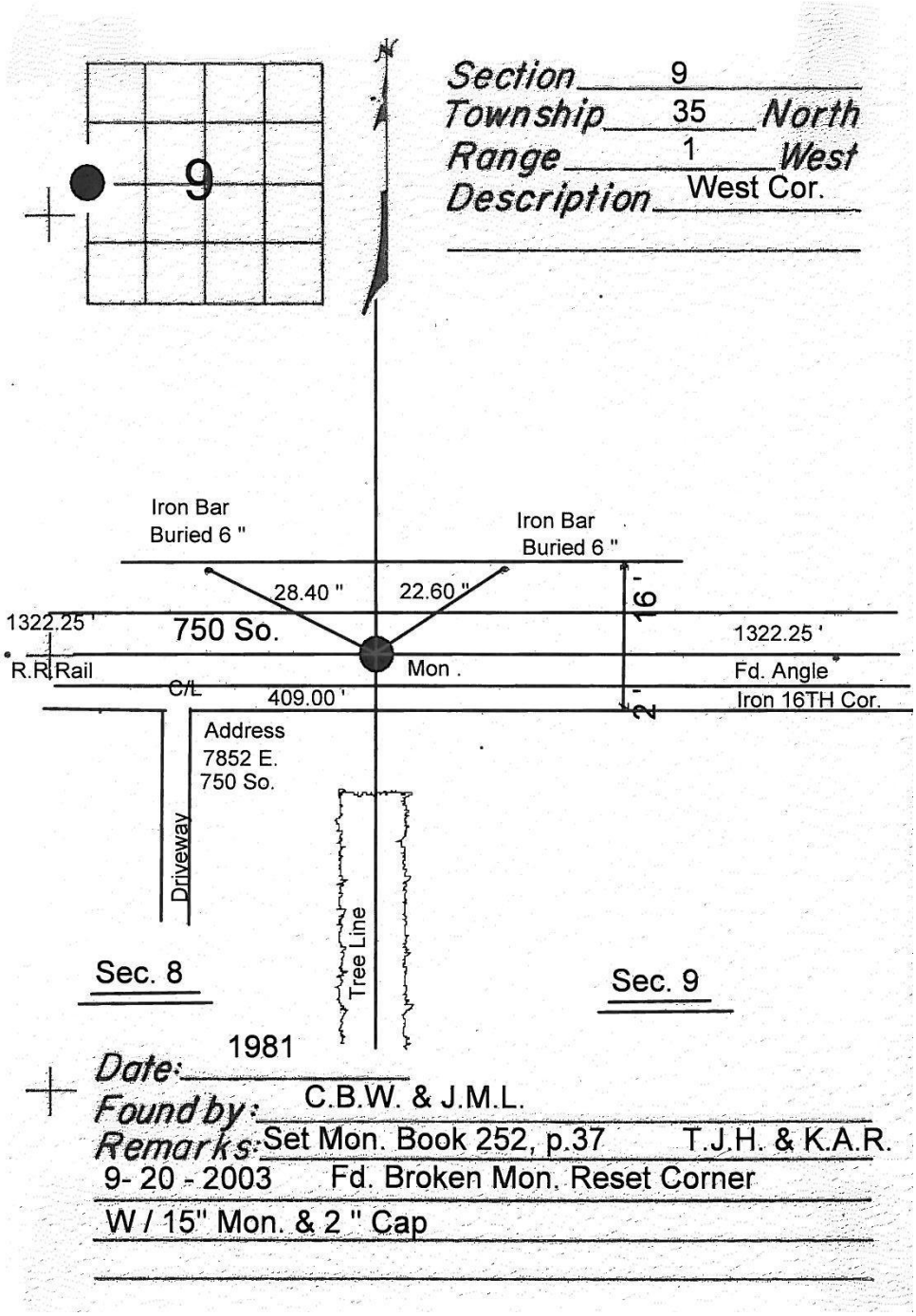

SEE ALSO E ¼ 08-35-1

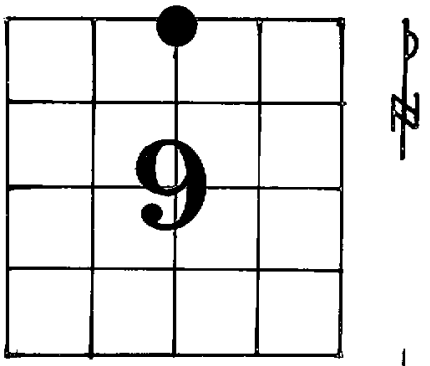

SEC. 9
TWP. 35 N.
RANGE 1 W.
DESC. N. 1/4 corner

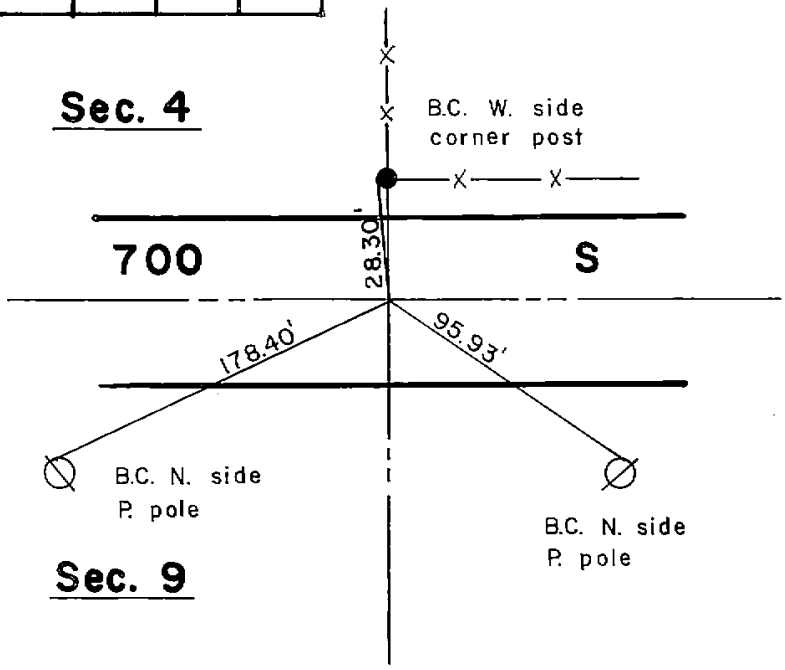

DATE: 1976
FOUND BY: CBW & DWC
REMARKS: Found piece of iron bar,
10/11/2001 TJH, KAR took off 1/2" cap, replaced w/ 2-2" spacers left cap off for CONSTR.
set mon. on top
11/4/2002 TJH, KAR removed broken spacer, replaced w/ 1-5" spacer, 2" cap
Book 244 Page 15

SEE ALSO S ¼ 04-35-1

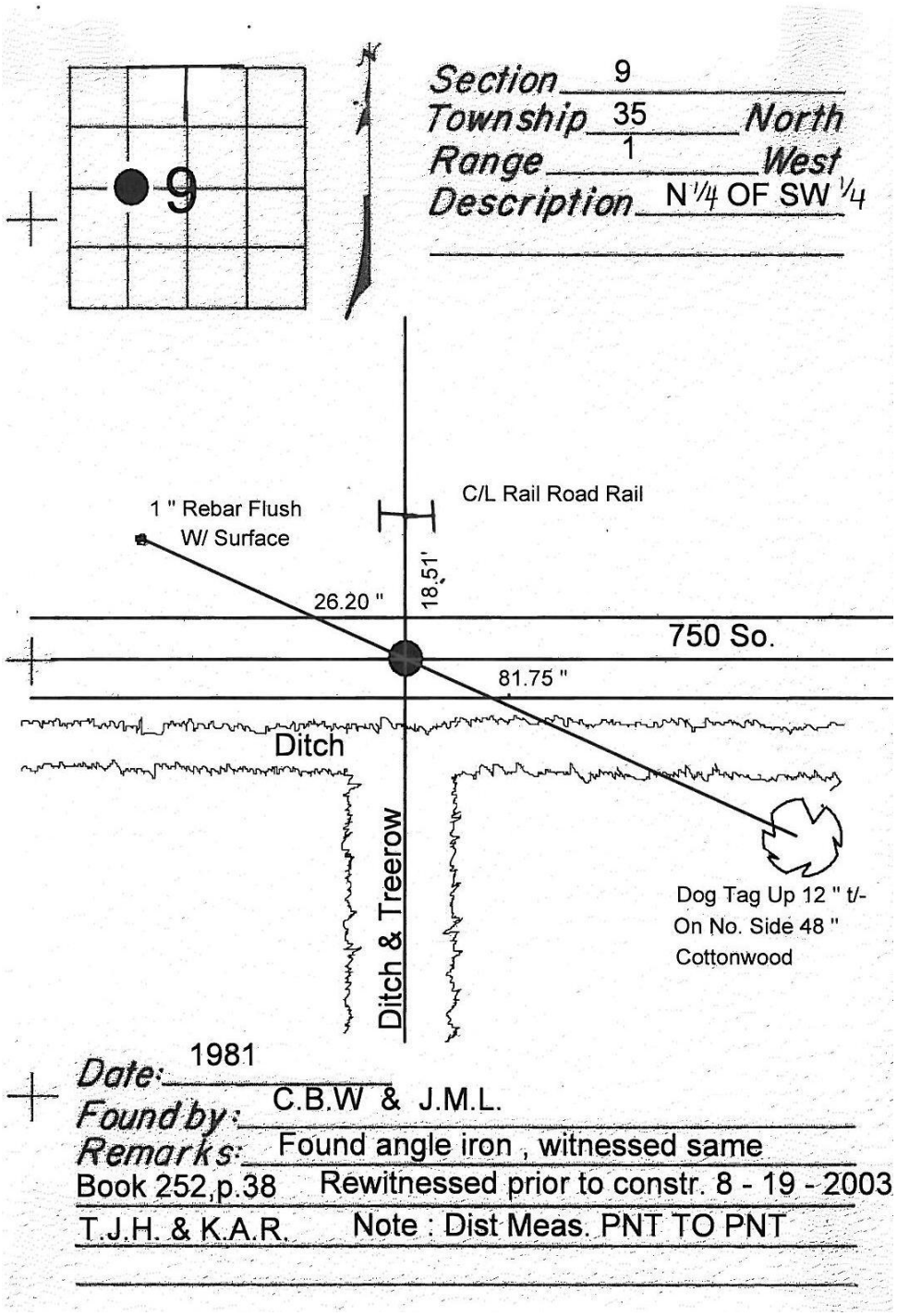
9
Section 9
Township 35 North
Range 1 West
Description N 1/4 OF SW 1/4
1 " Rebar Flush
W/ Surface
C/L Rail Road Rail
18.51'
26.20 "
750 So.
81.75 "
Ditch
Ditch & Treerow
Dog Tag Up 12 " t/-
On No. Side 48 "
Cottonwood
Date: 1981
Found by: C.B.W & J.M.L.
Remarks: Found angle iron , witnessed same
Book 252,p.38 Rewitnessed prior to constr. 8 - 19 - 2003
T.J.H. & K.A.R. Note : Dist Meas. PNT TO PNT

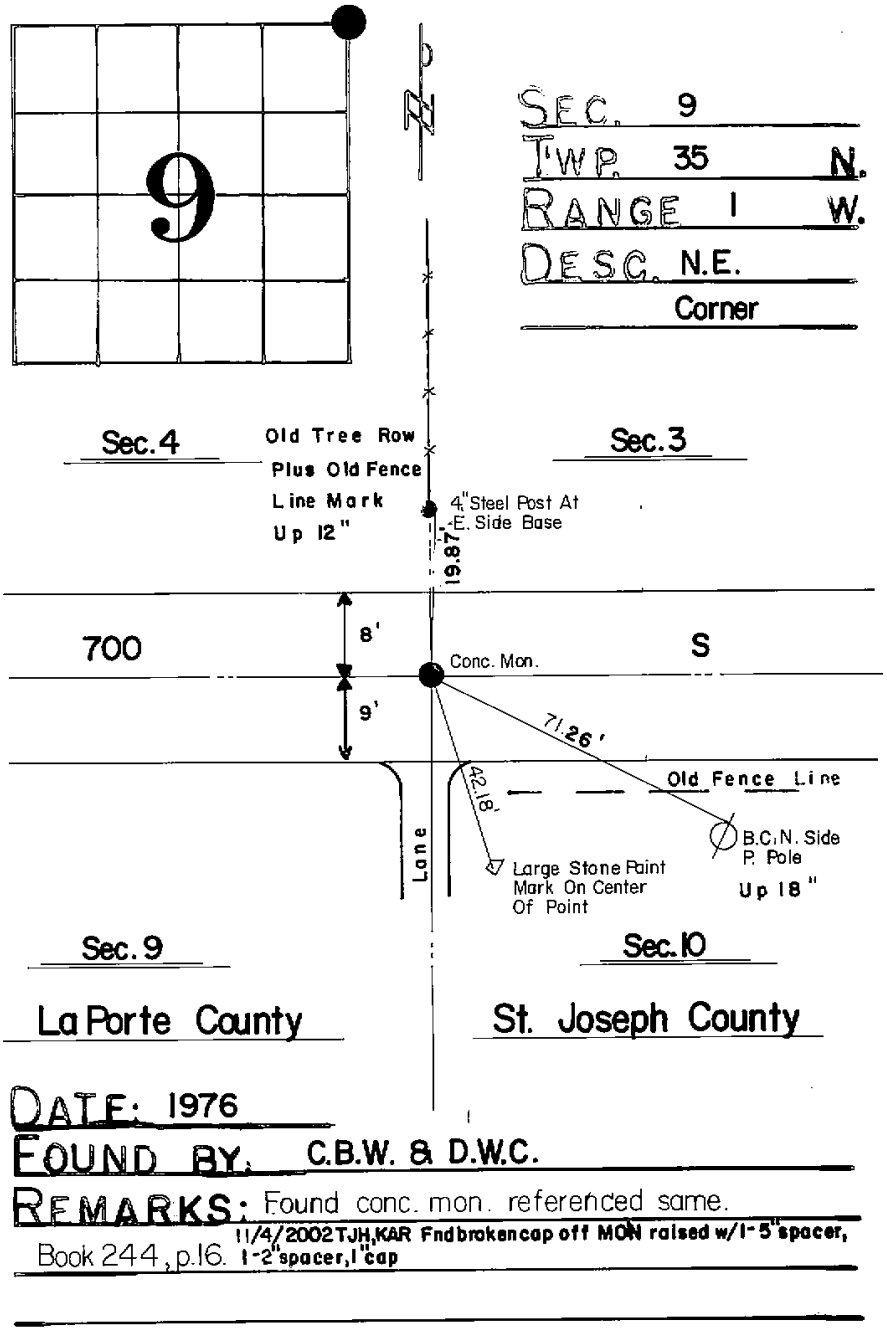

SEE ALSO SE ¼ 04-35-1

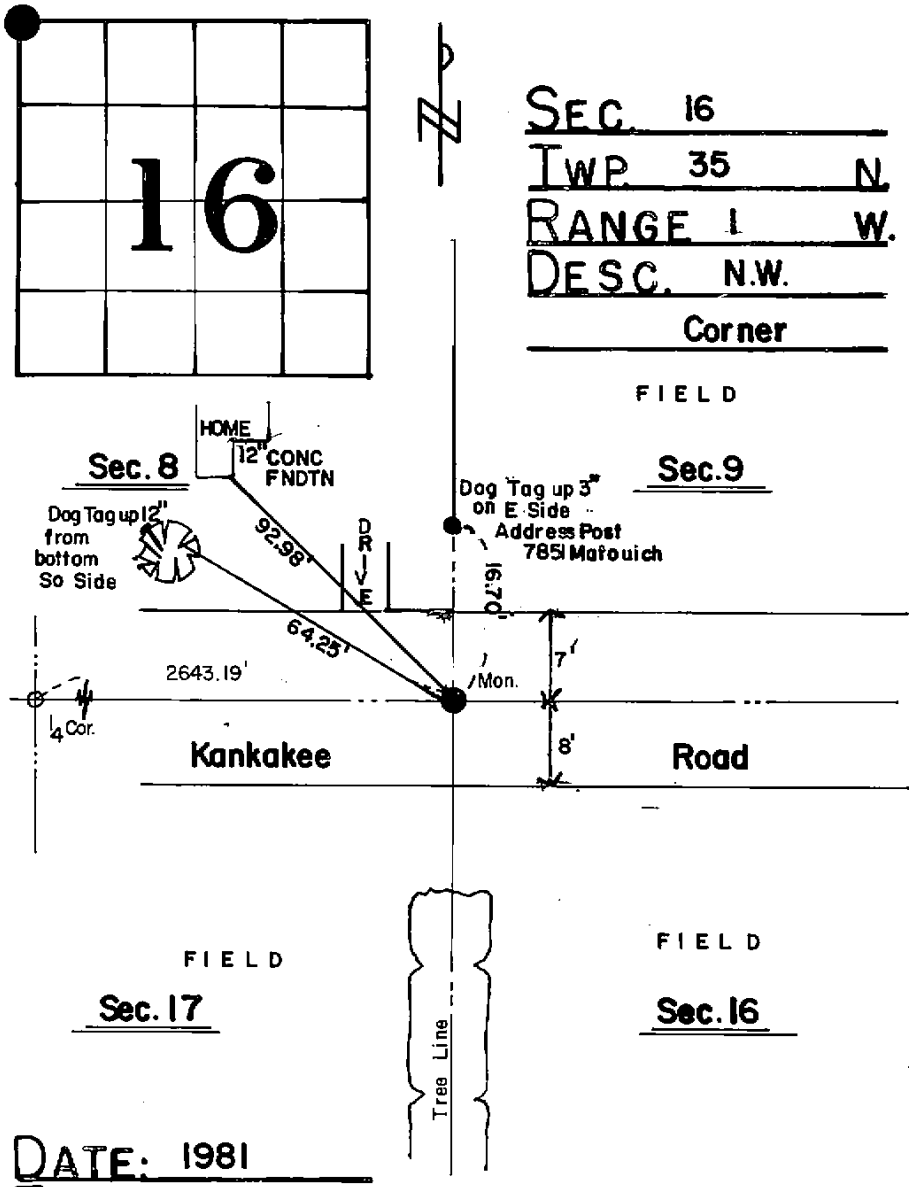

SEE ALSO NE ¼ 17-35-1
SE ¼ 08-35-1
SW ¼ 09-35-1

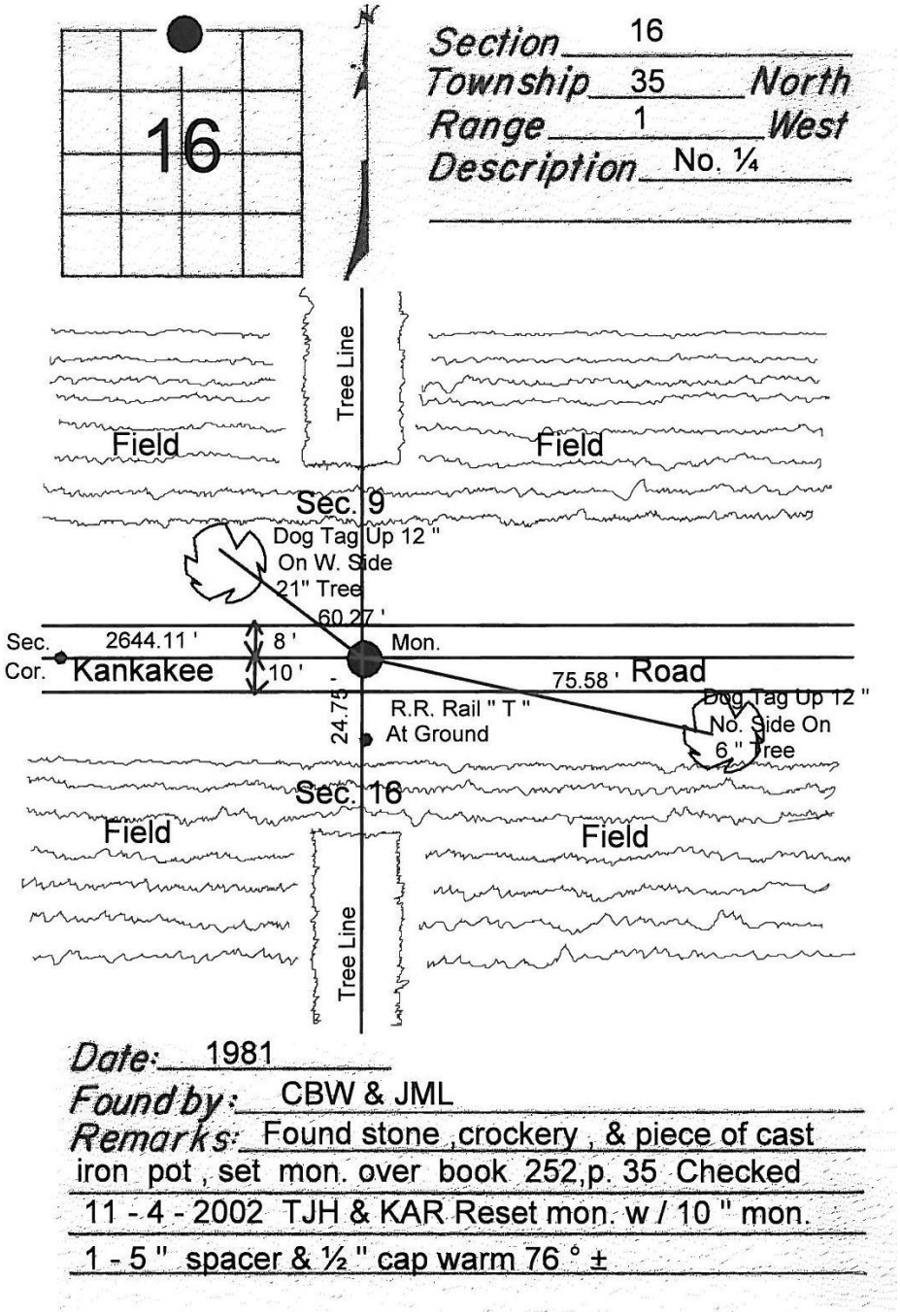

SEE ALSO S ¼ 09-35-1

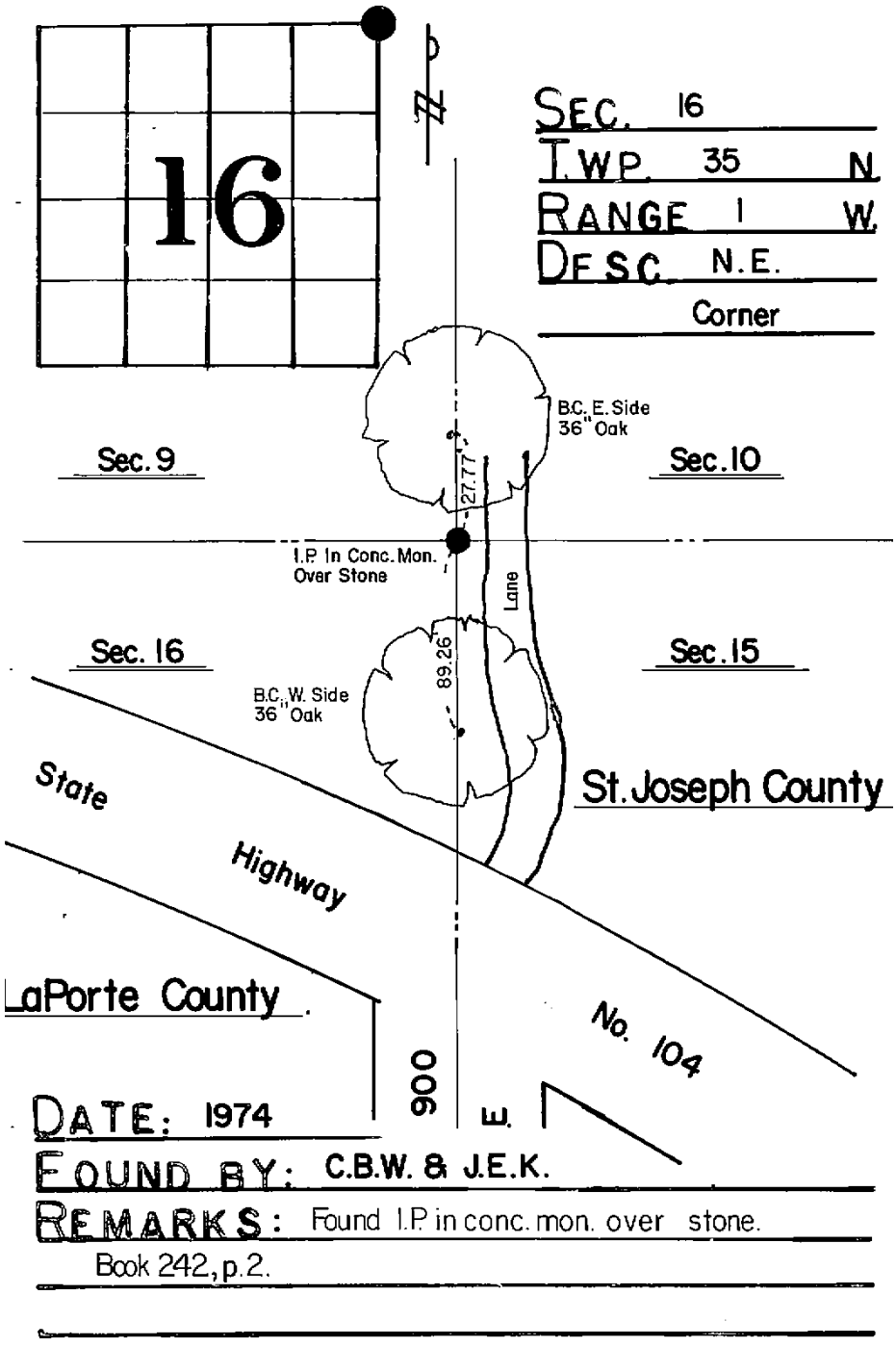

SEE ALSO SE ¼ 09-35-1

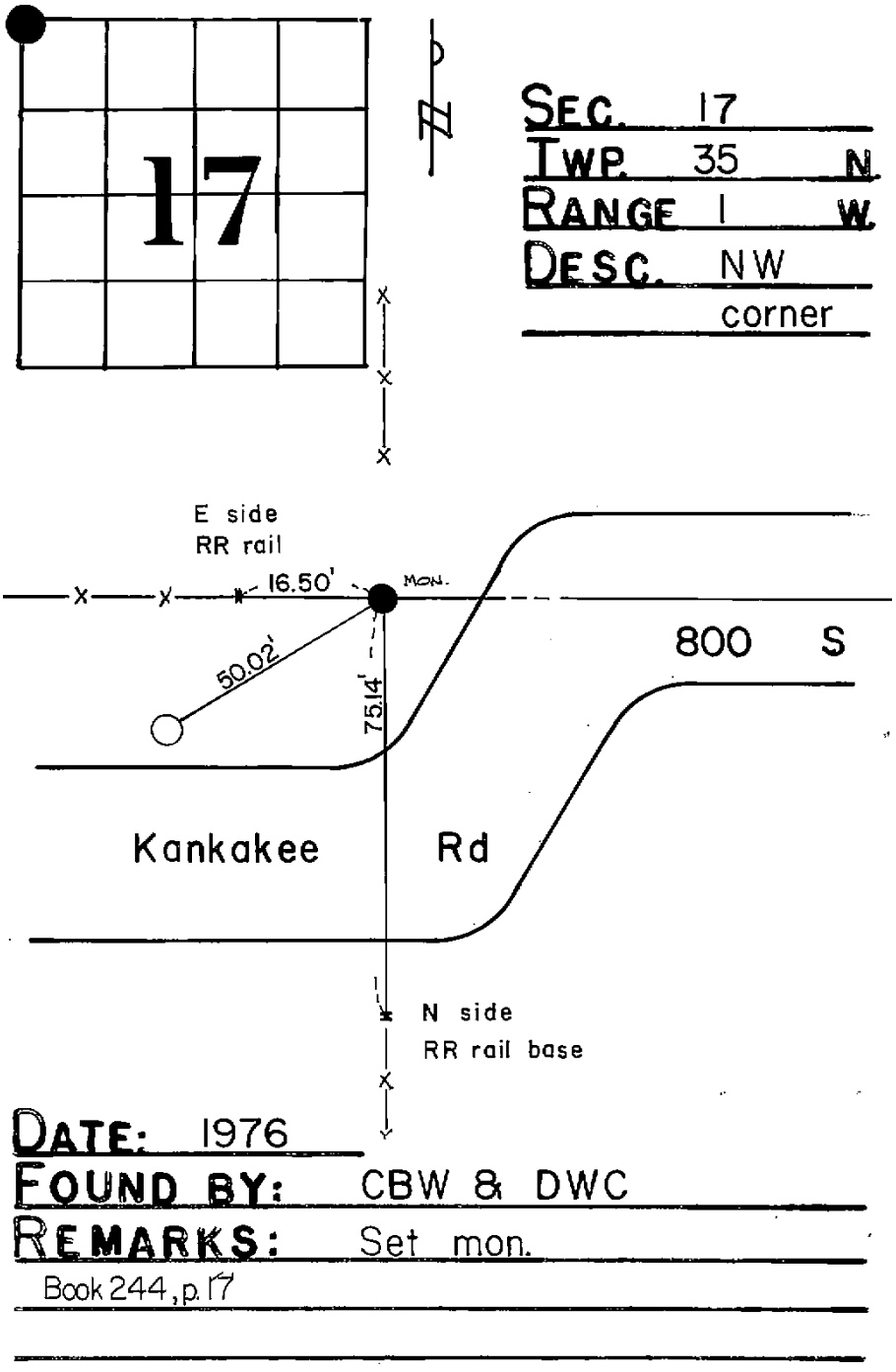

SEE ALSO NE ¼ 18-35-1
SE ¼ 07-35-1
SW ¼ 08-35-1

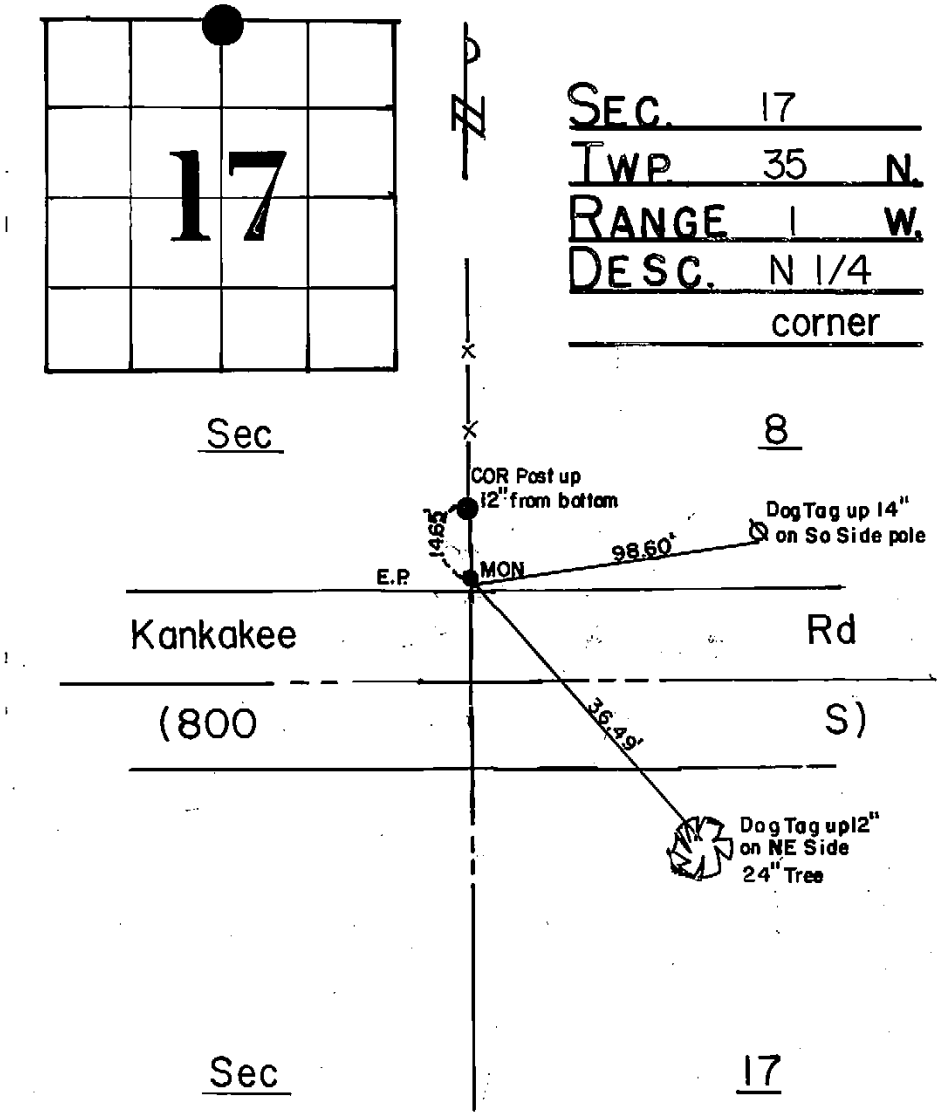

SEE ALSO S ¼ 08-35-1

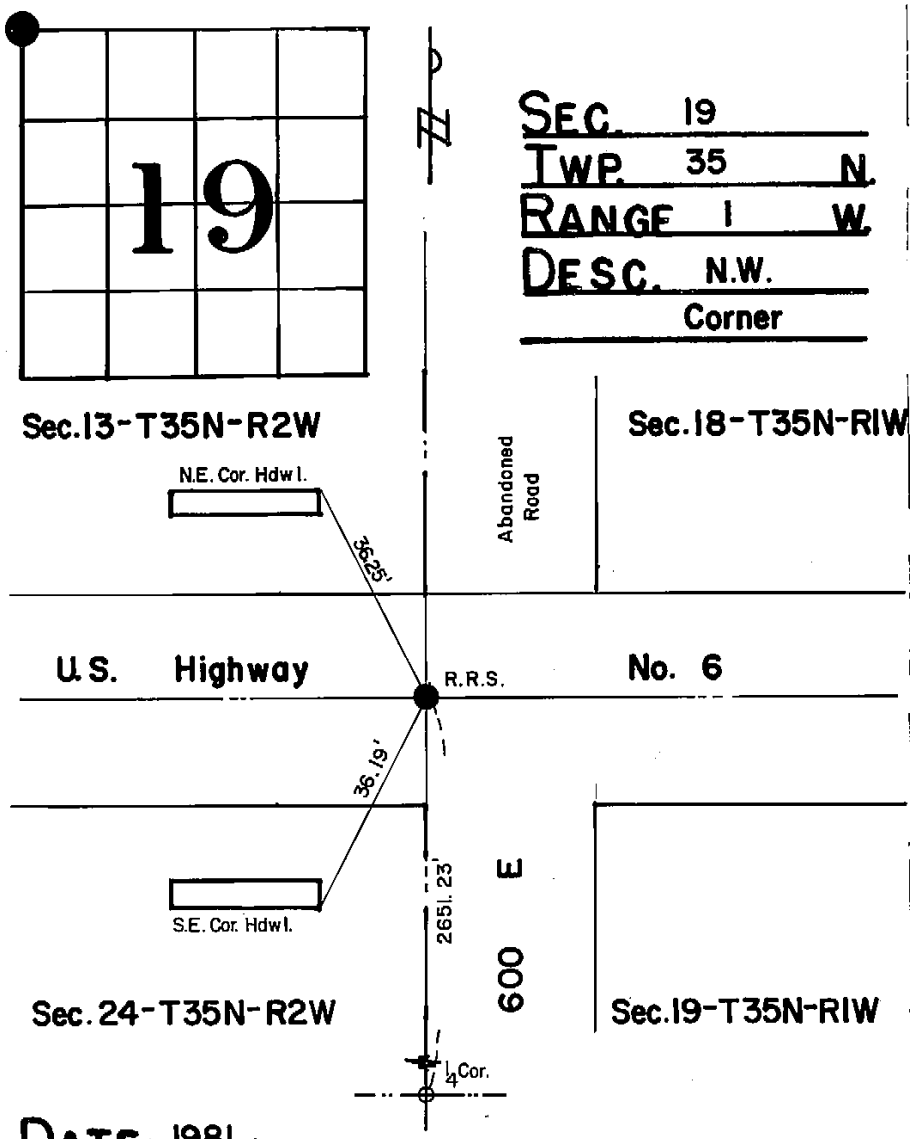

SEE ALSO NE ¼ 24-35-2
SE ¼ 13-35-2
SW ¼ 18-35-1

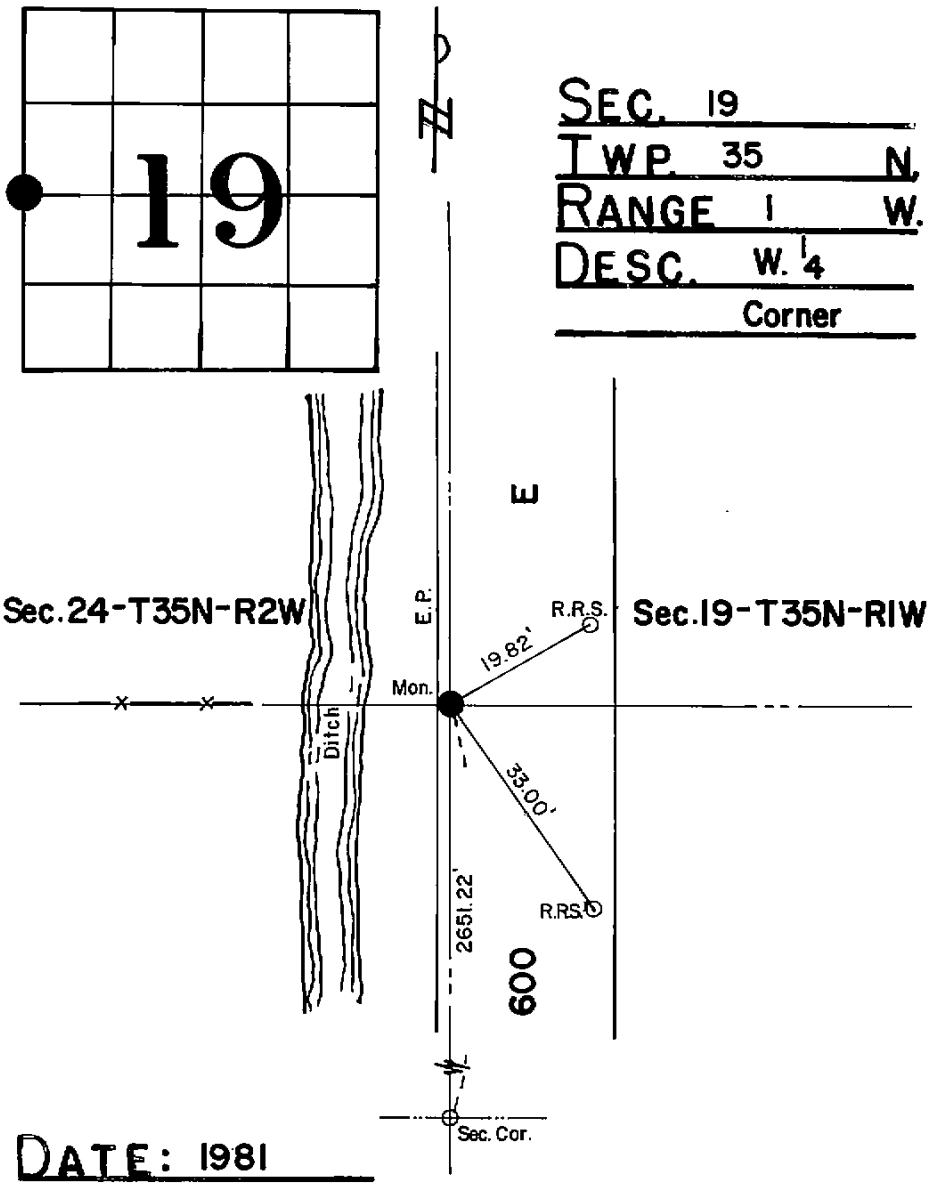

DATE: 1981

FOUND BY: C.B.W. & J.M.L.

REMARKS: Set mon. Book 252 p. 40.

SEE ALSO E ¼ 24-35-2

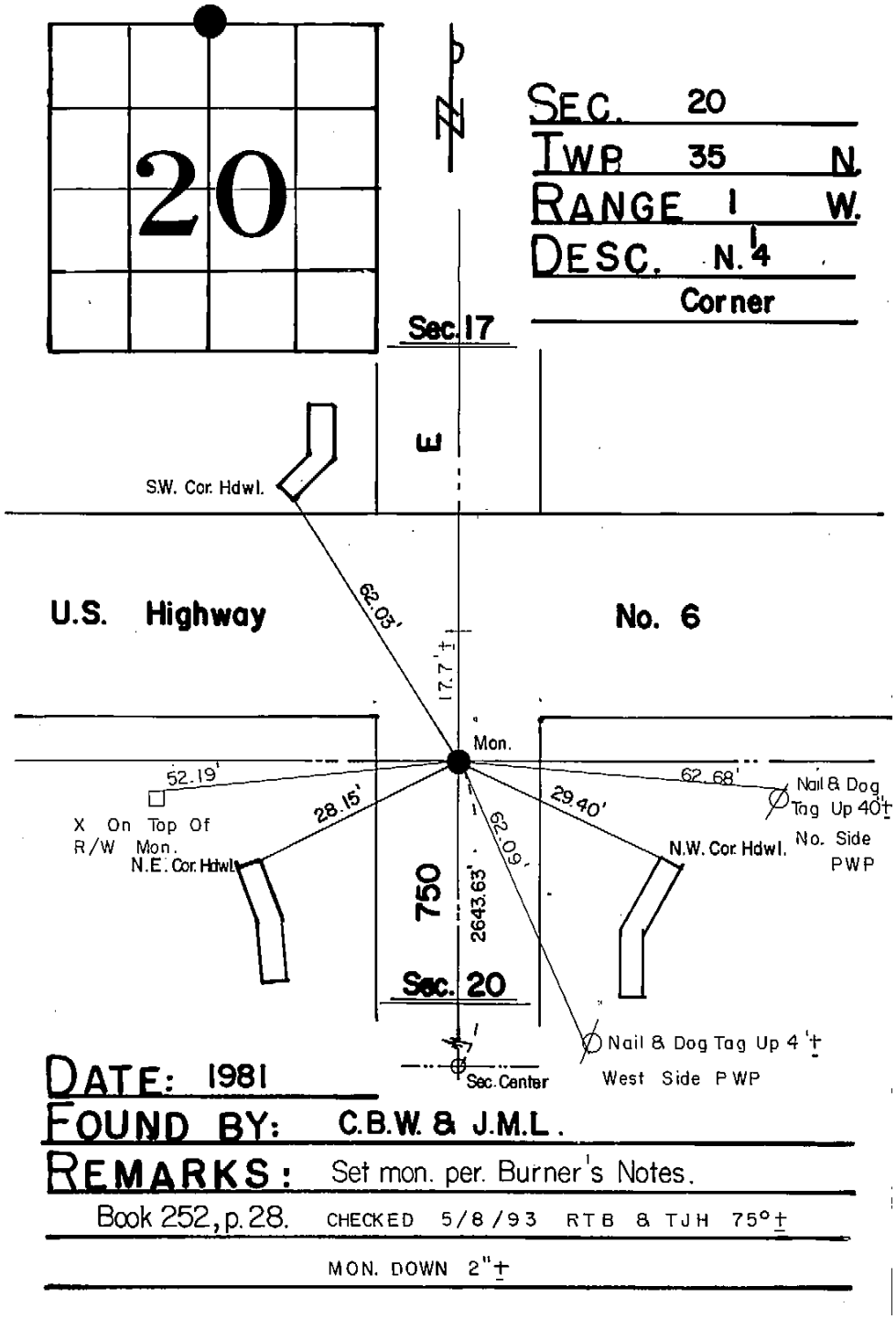

SEE ALSO S ¼ 17-35-1

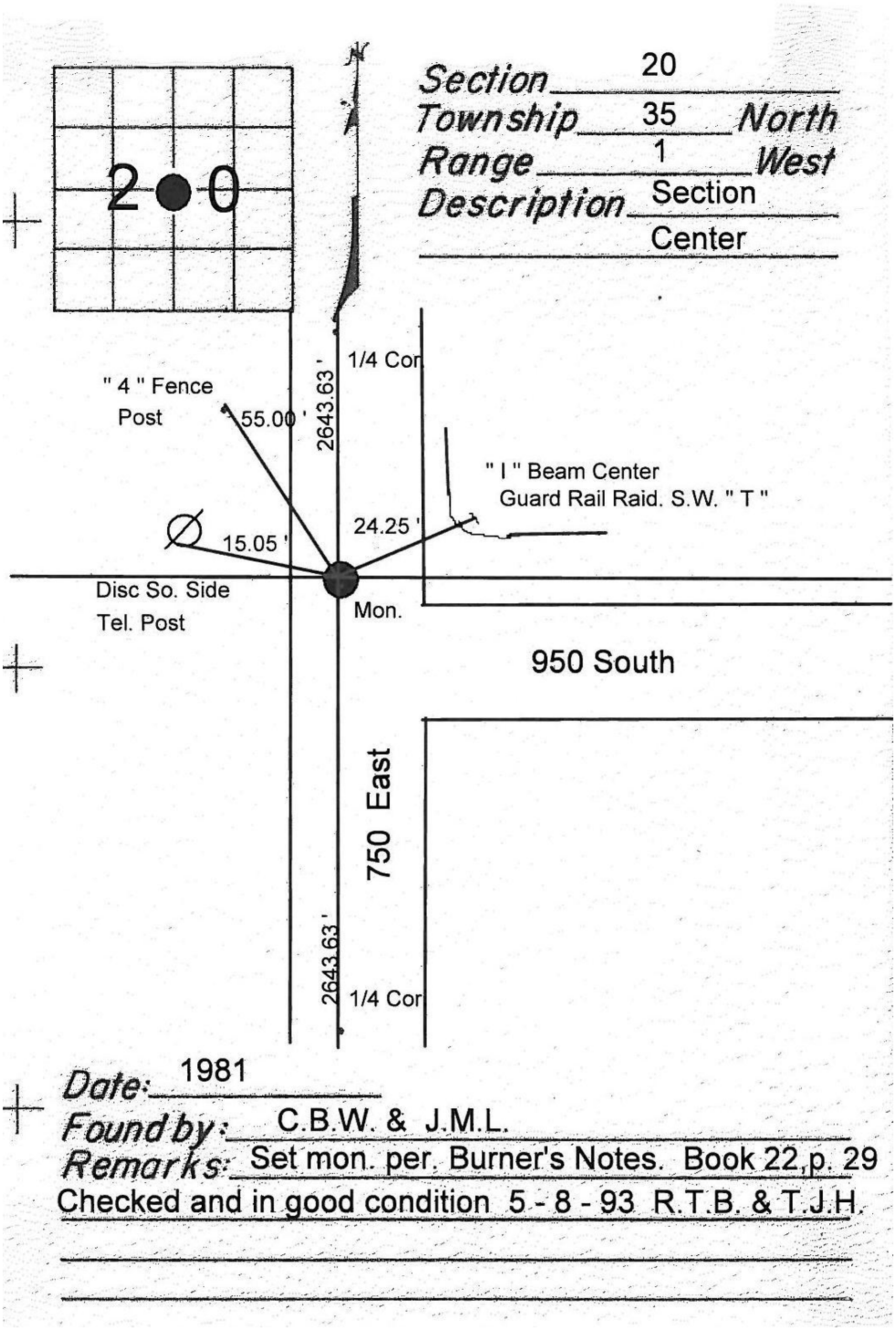
Section 20
Township 35 North
Range 1 West
Description Section Center
2 0
" 4 " Fence Post
55.00 '
2643.63 '
1/4 Cor
" I " Beam Center
Guard Rail Raid. S.W. " T "
15.05 '
24.25 '
Disc So. Side
Tel. Post
Mon.
950 South
750 East
2643.63 '
1/4 Cor
Date: 1981
Found by: C.B.W. & J.M.L.
Remarks: Set mon. per. Burner's Notes. Book 22,p. 29
Checked and in good condition 5 - 8 - 93 R.T.B. & T.J.H.

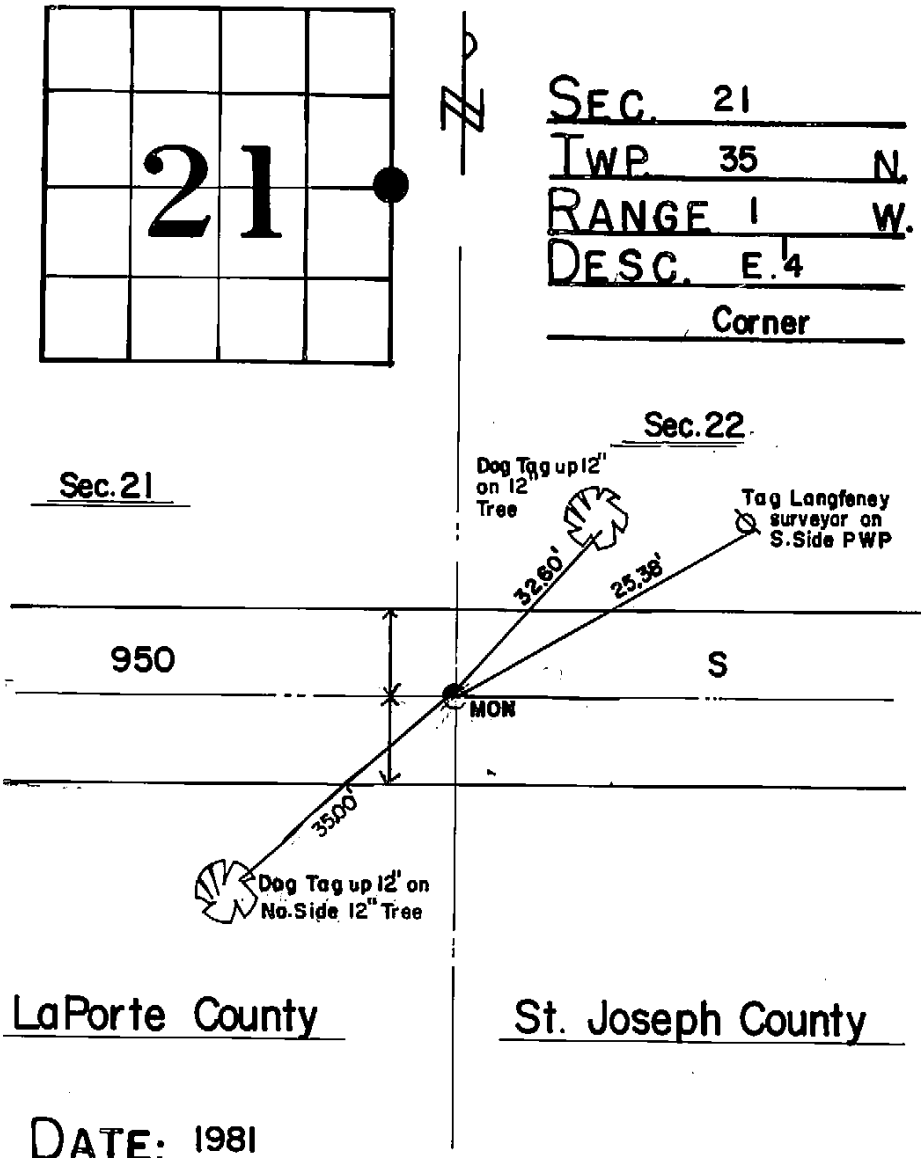

DATE: 1981

FOUND BY: C.B.W. & J.M.L.

REMARKS: Found brass plug. Book 252, p. 23.

5/22/2001 TJH&KAR Fnd Brass plug in constr reset corner w/ MON cap off down 6"

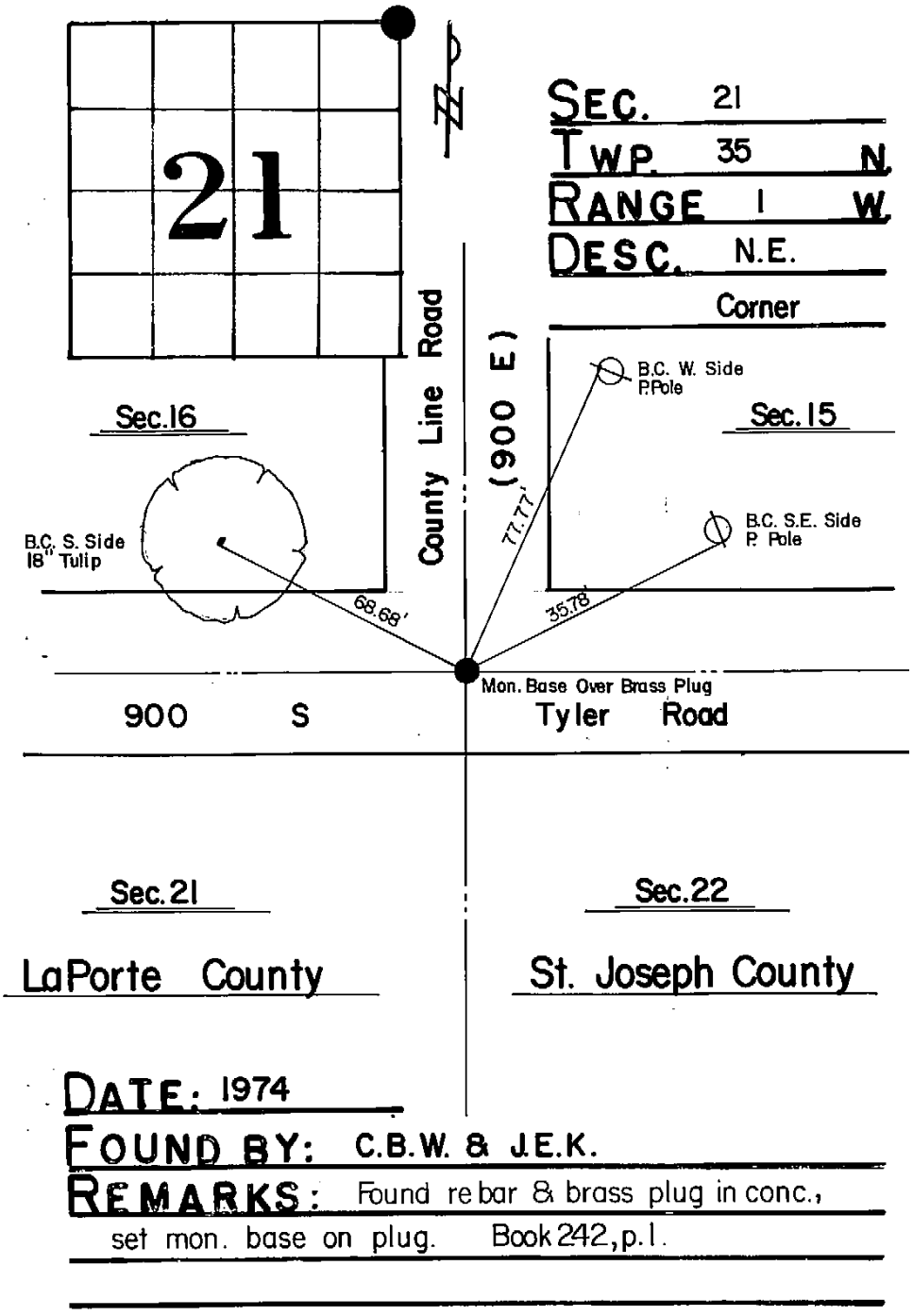

SEE ALSO SE ¼ 16-35-1

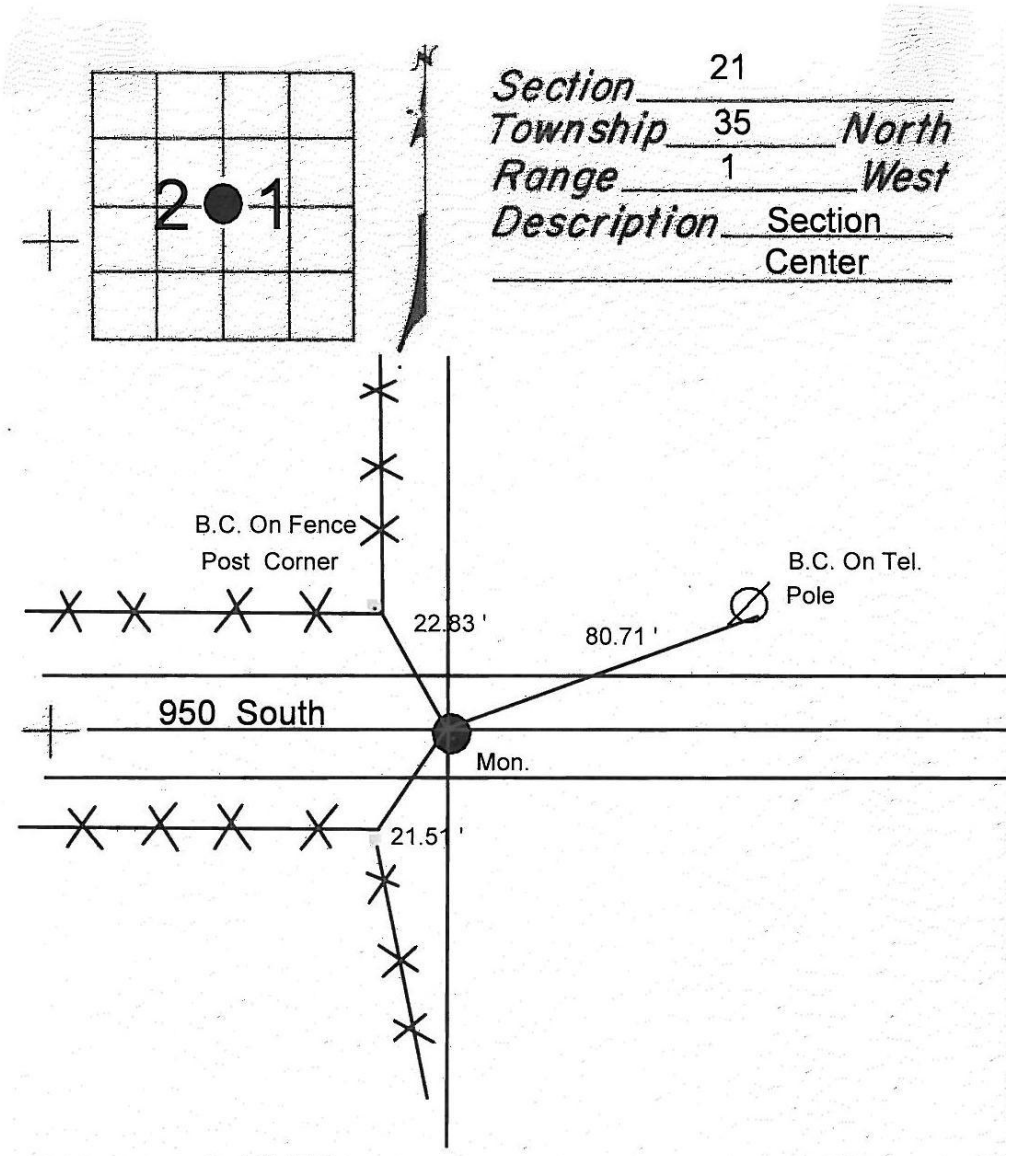
2 1
N
Section 21
Township 35 North
Range 1 West
Description Section Center
B.C. On Fence Post Corner
B.C. On Tel. Pole
22.83 '
80.71 '
950 South
Mon.
21.51 '
Date: 1975
Found by: C.B.W. & J.F.H.
Remarks: Found rebar , set mon. Book 243,p. 20
Checked 9 - 2 - 1999 J.B. Witness were checked
and were in good condition

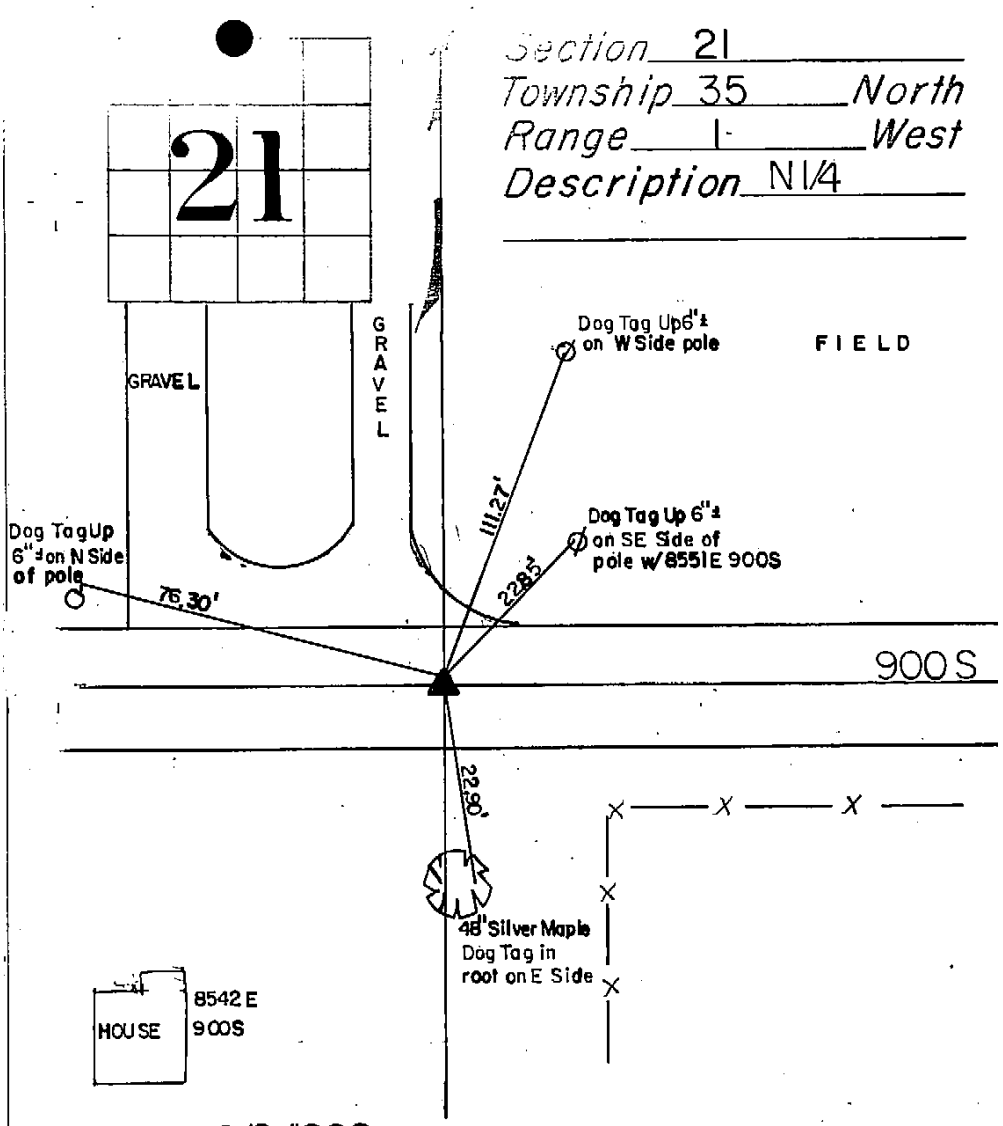

SEE ALSO S ¼ 16-35-1

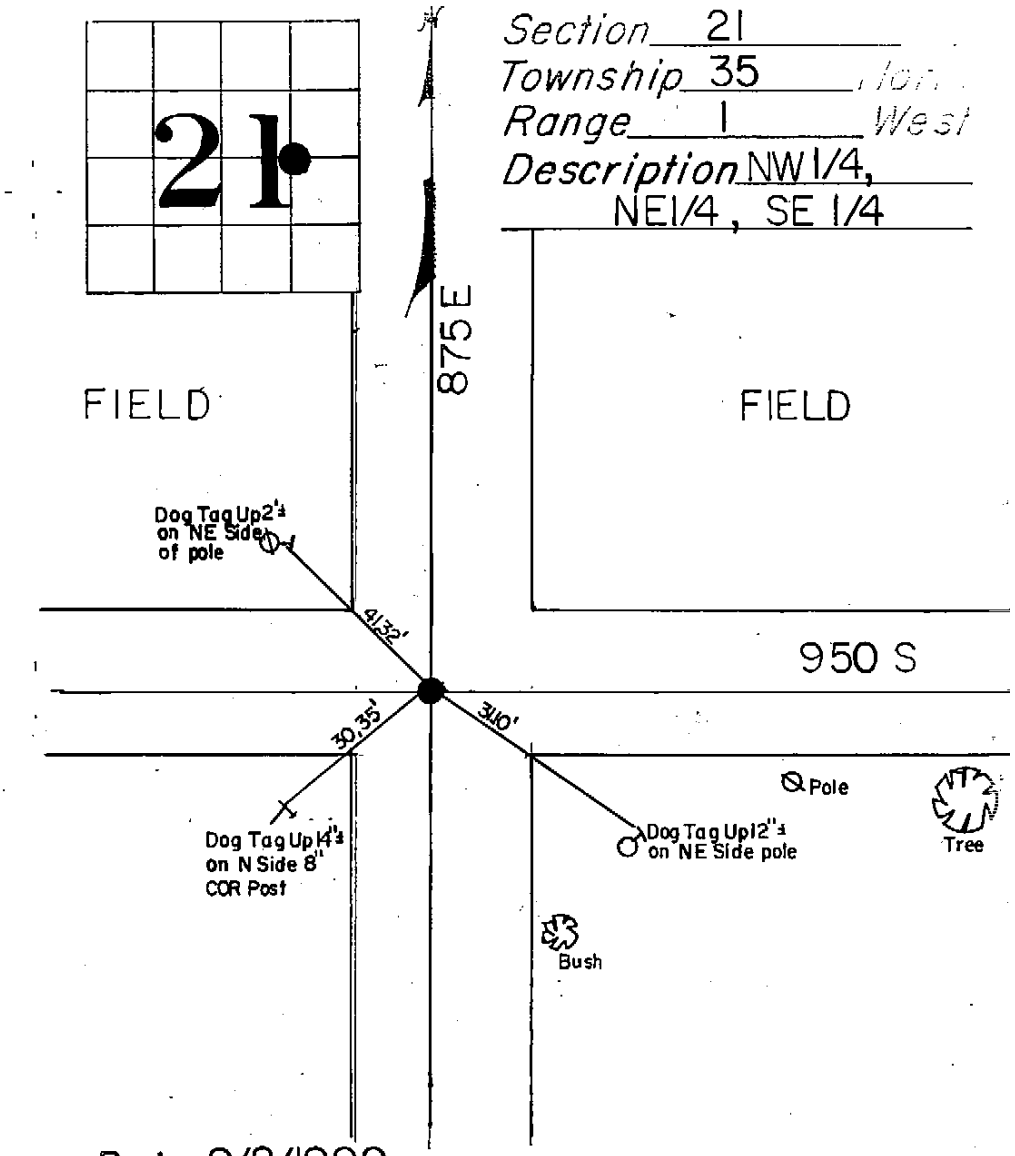

Date: 9/2/1999

Found by: JB

Remarks: Found 1" iron pipe at 1/16 COR 21-35-1W Witnessed DIST are PT to PT

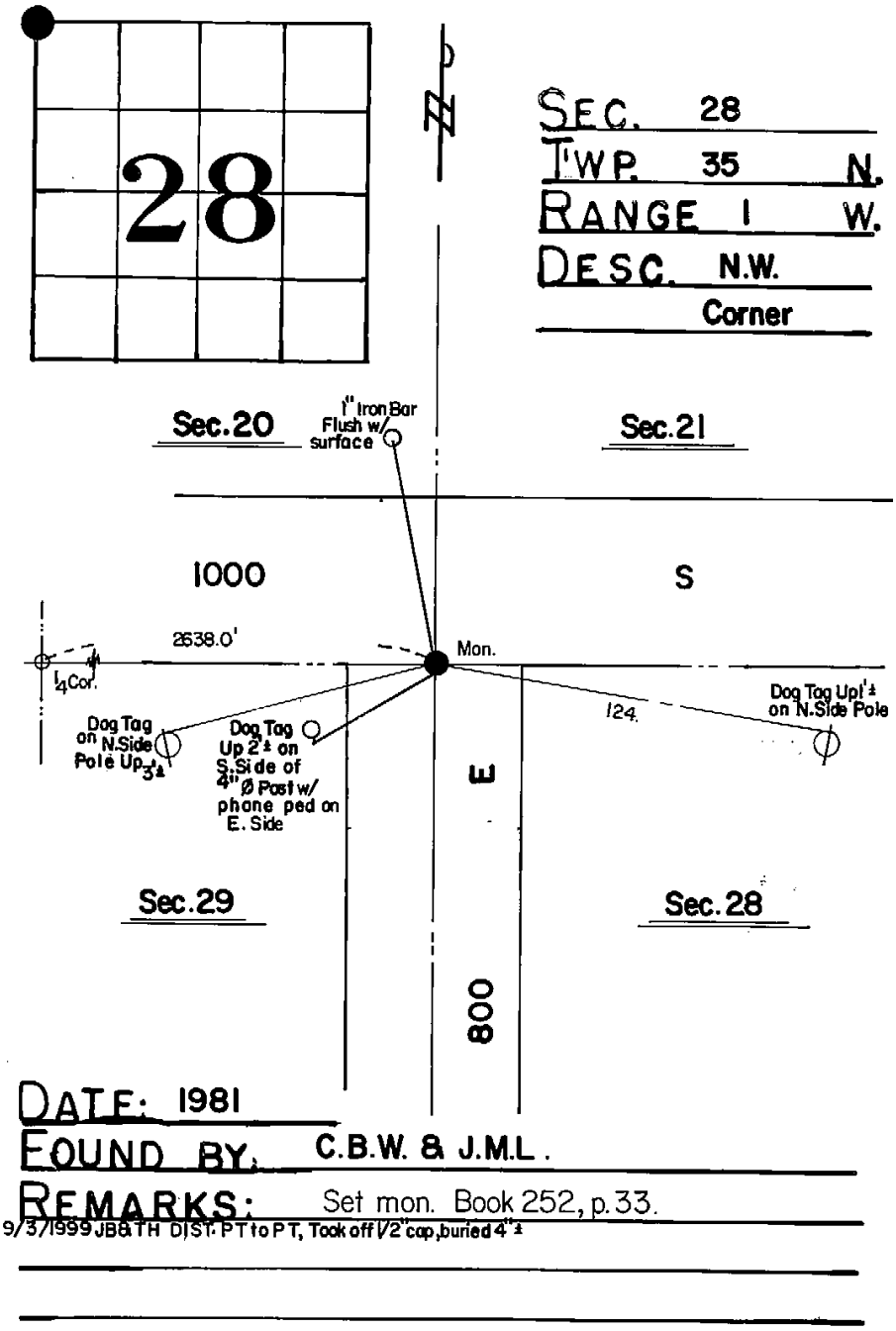

SEE ALSO NE ¼ 29-35-1
SE ¼ 20-35-1
SW ¼ 21-35-1

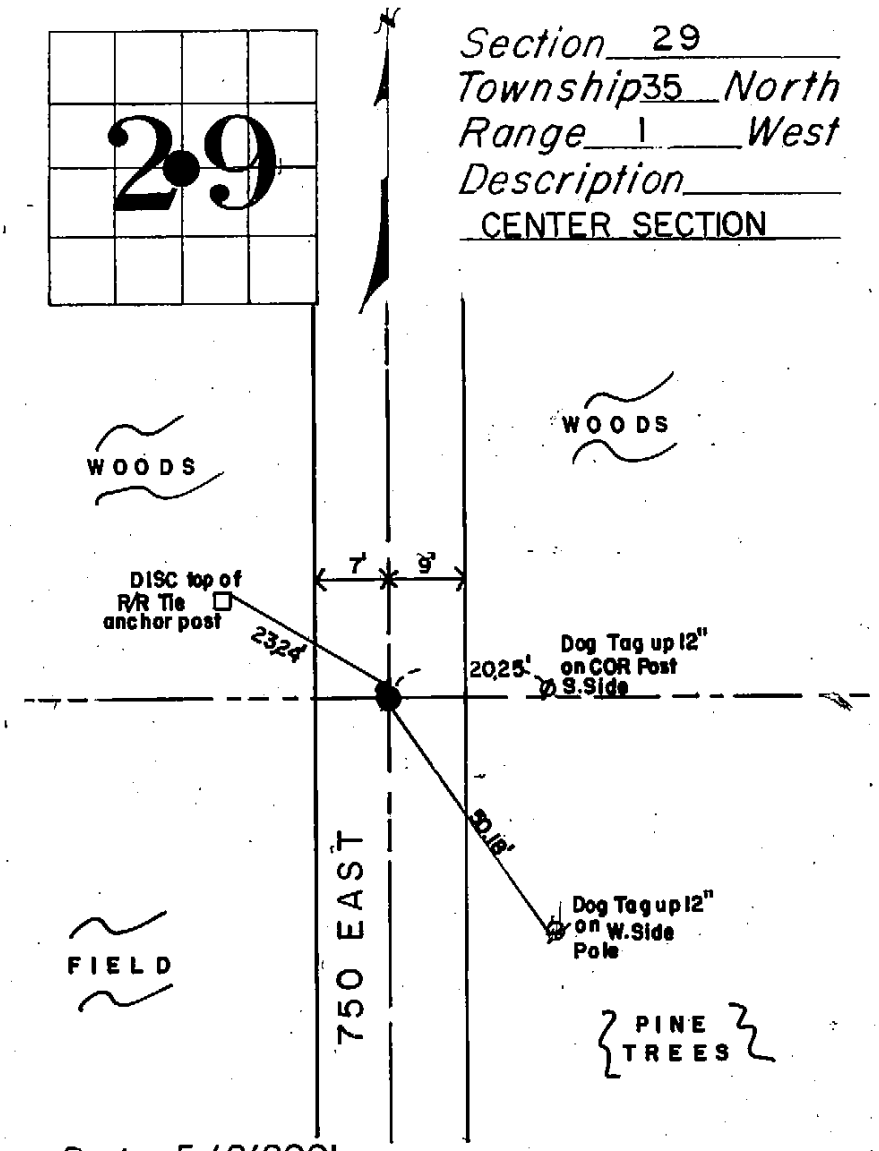

Section 29
Township 35 North
Range 1 West
Description
CENTER SECTION

Date: 5/2/2001
Found by: TJH & KAR
Remarks: Reset MON down 6" cap off for constr
sunny & warm 78°+/-

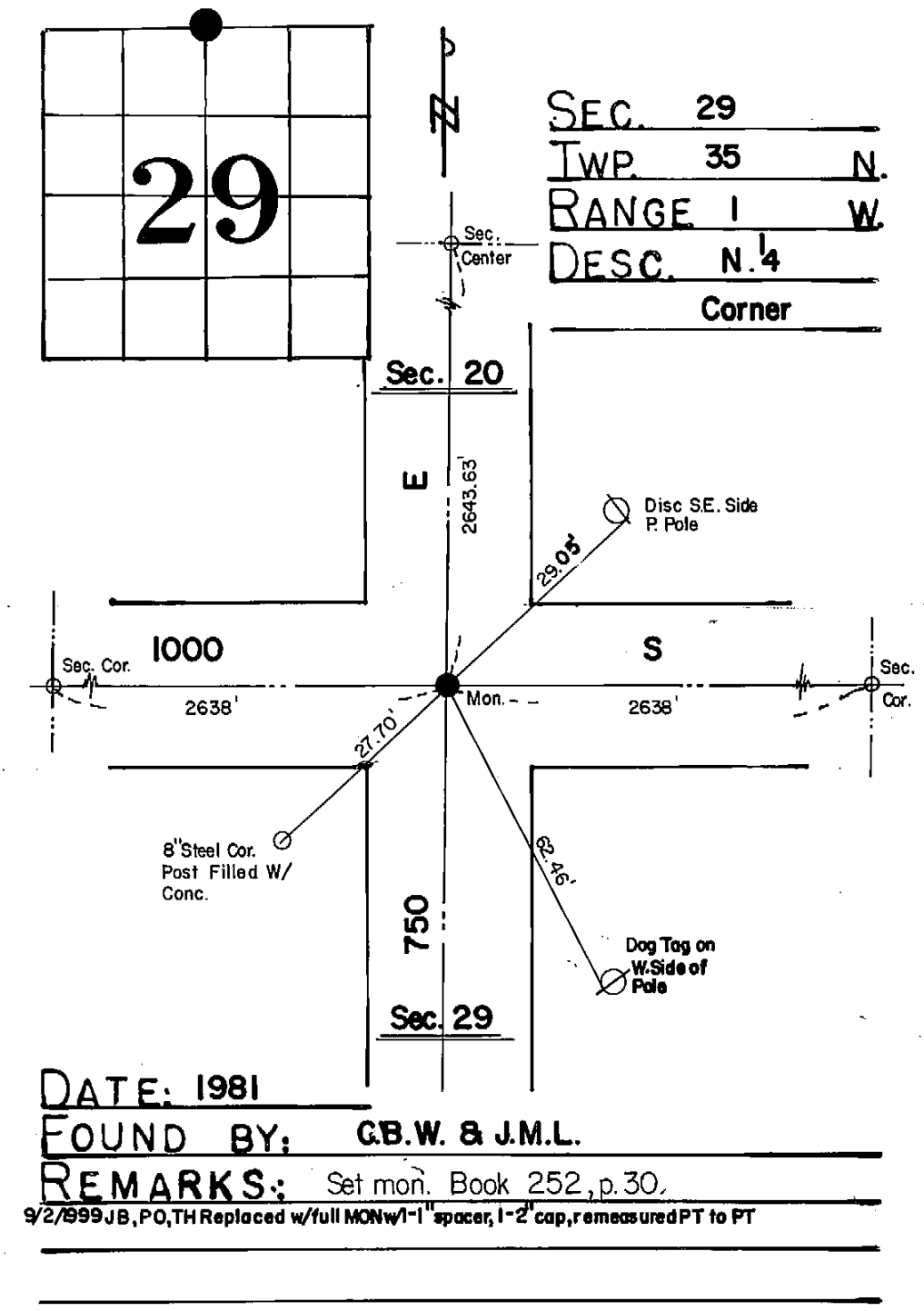

SEE ALSO S ¼ 20-35-1

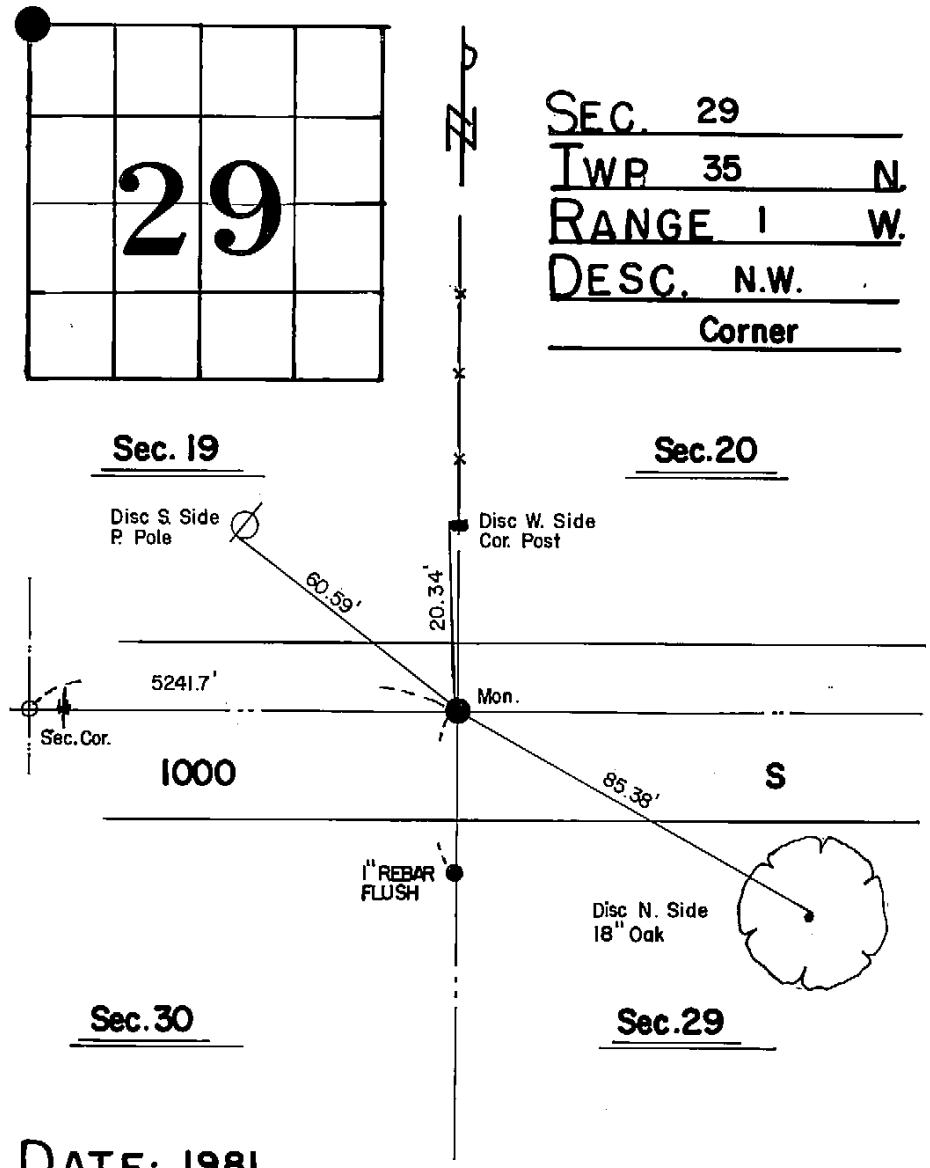

SEE ALSO NE ¼ 30-35-1
SE ¼ 19-35-1
SW ¼ 20-35-1

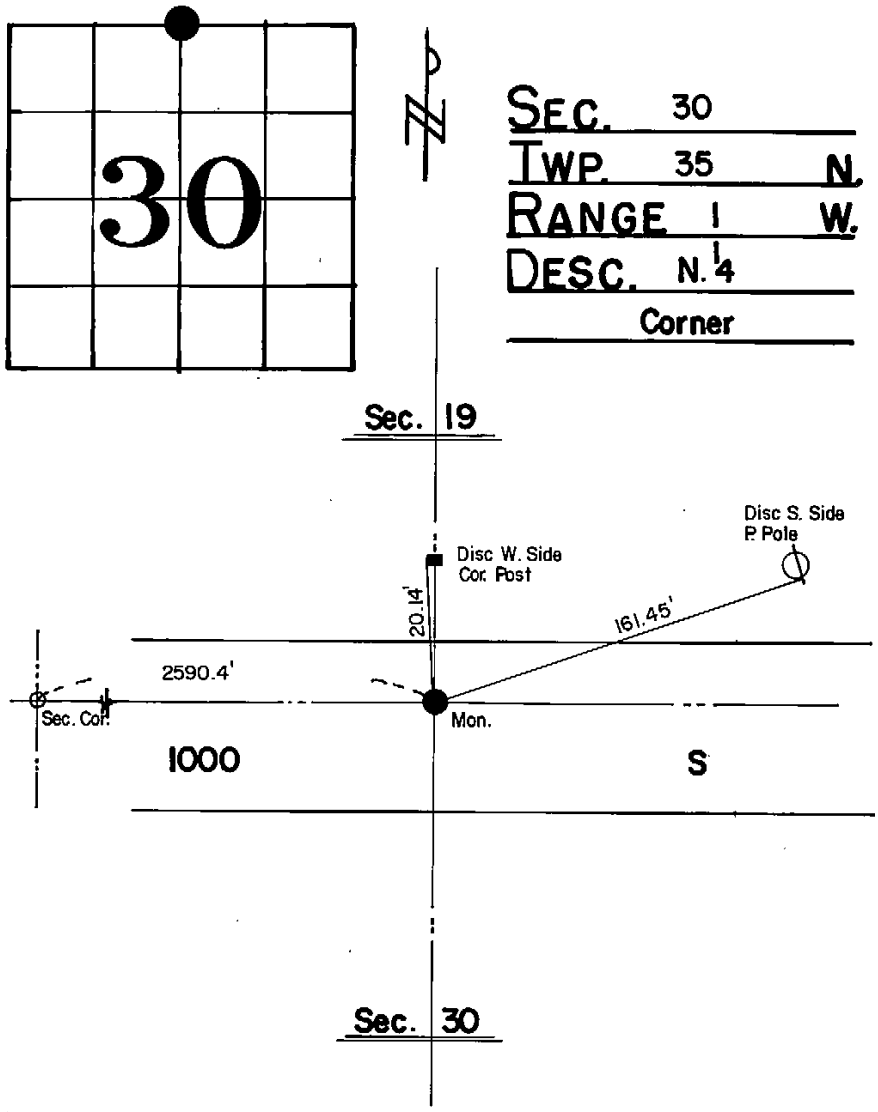

DATE: 1981

FOUND BY: C.B.W. & J.M.L.

REMARKS: Set mon. Book 252, p.27.

9/2/1999 JB FULL MON 9/28/1999 JB, PO; Replaced Full MON & 1-1" spacer, 1-2" cap

SEE ALSO S ¼ 19-35-1

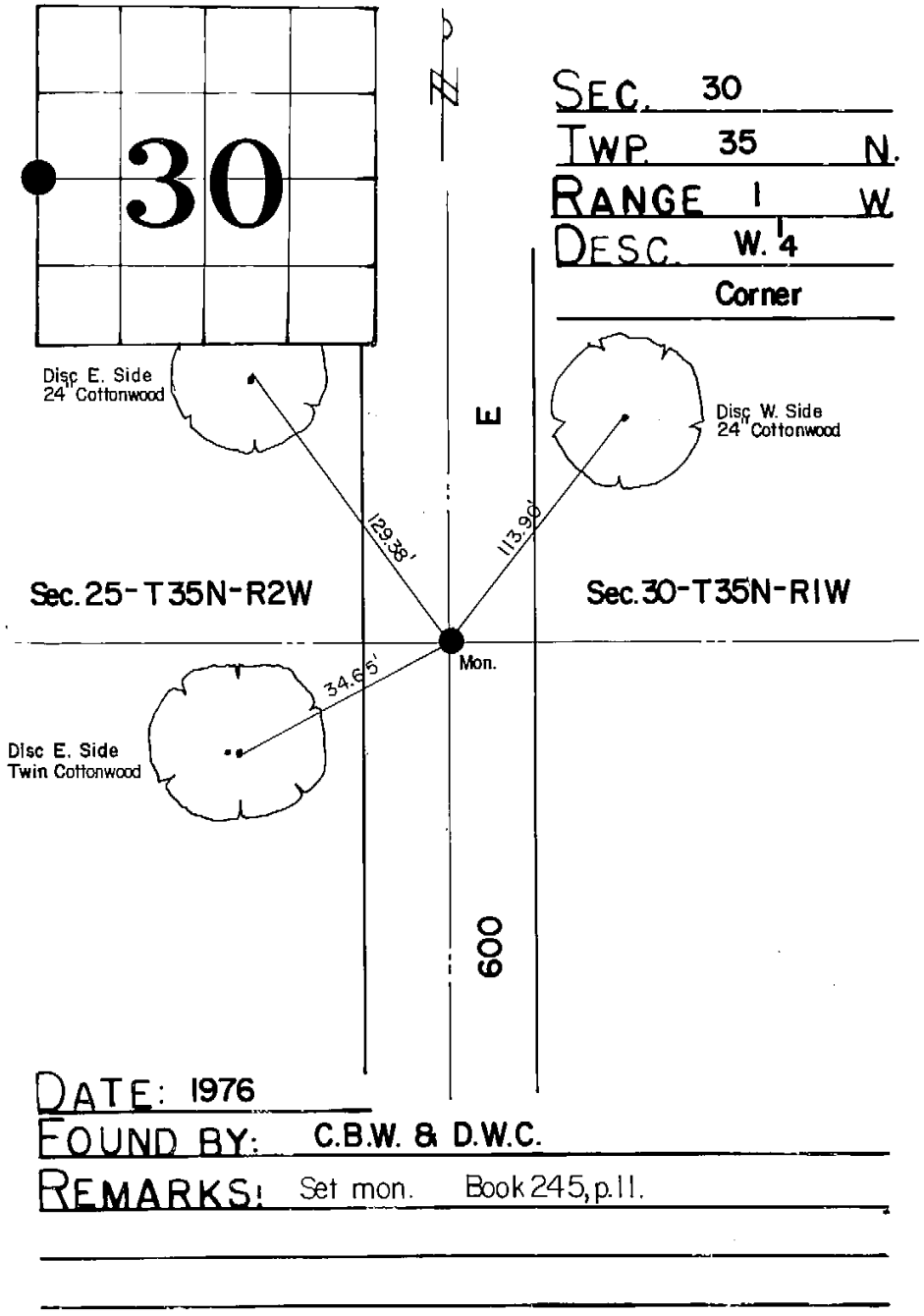

SEE ALSO E ¼ 25-35-2

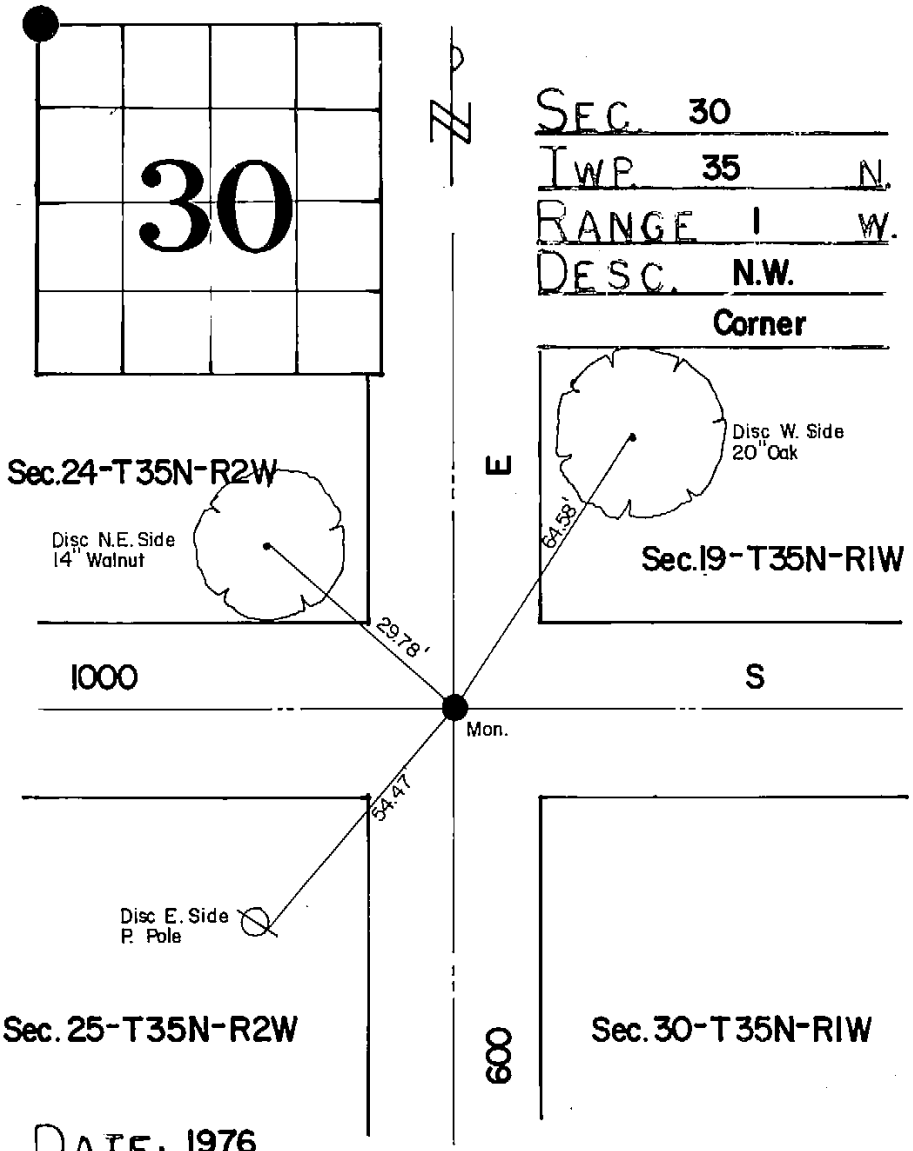

SEE ALSO NE ¼ 25-35-2
SE ¼ 24-35-2
SW ¼ 19-35-1

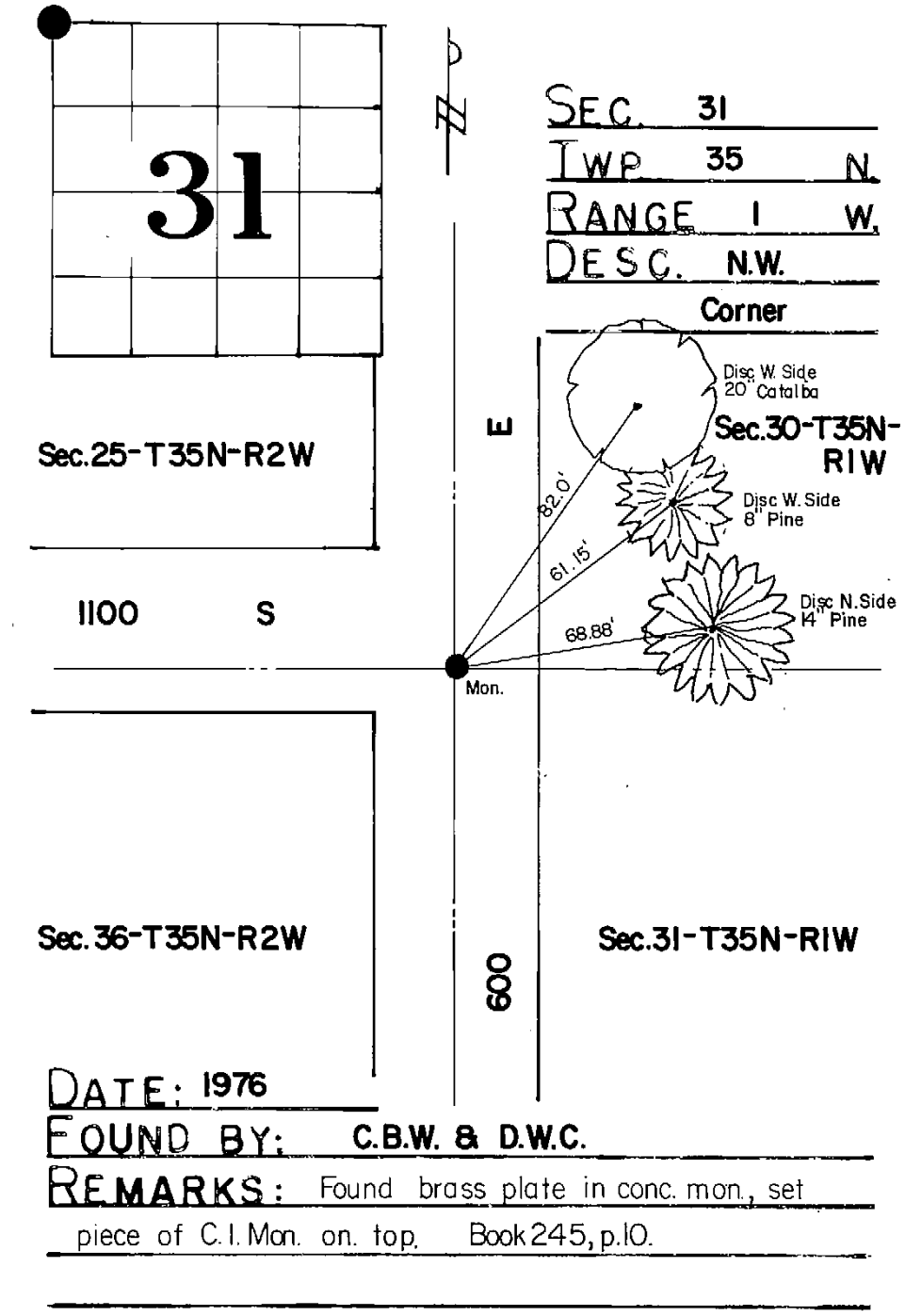

SEE ALSO NE ¼ 36-35-2
SE ¼ 25-35-2
SW ¼ 30-35-1

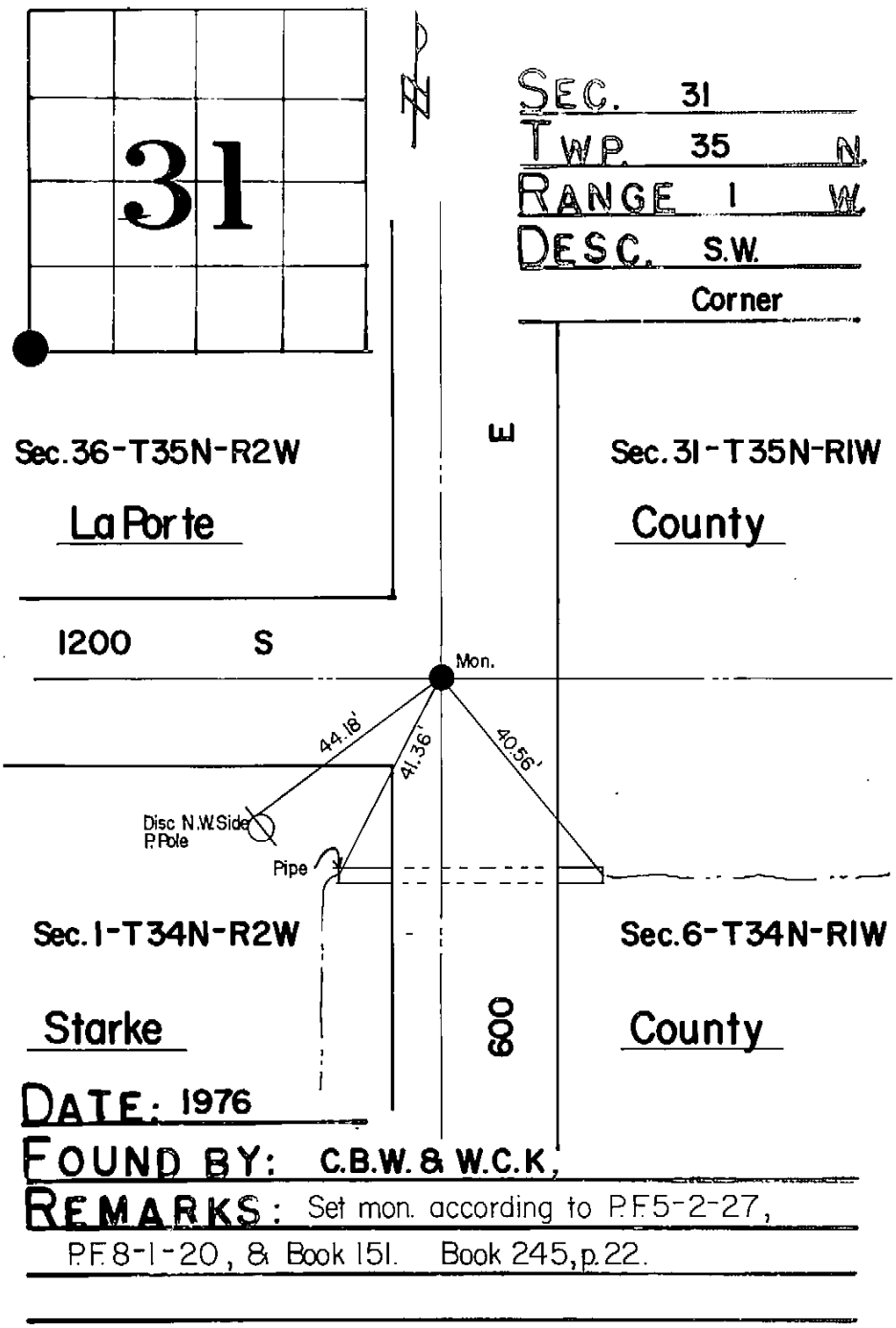

SEE ALSO SE ¼ 36-35-2

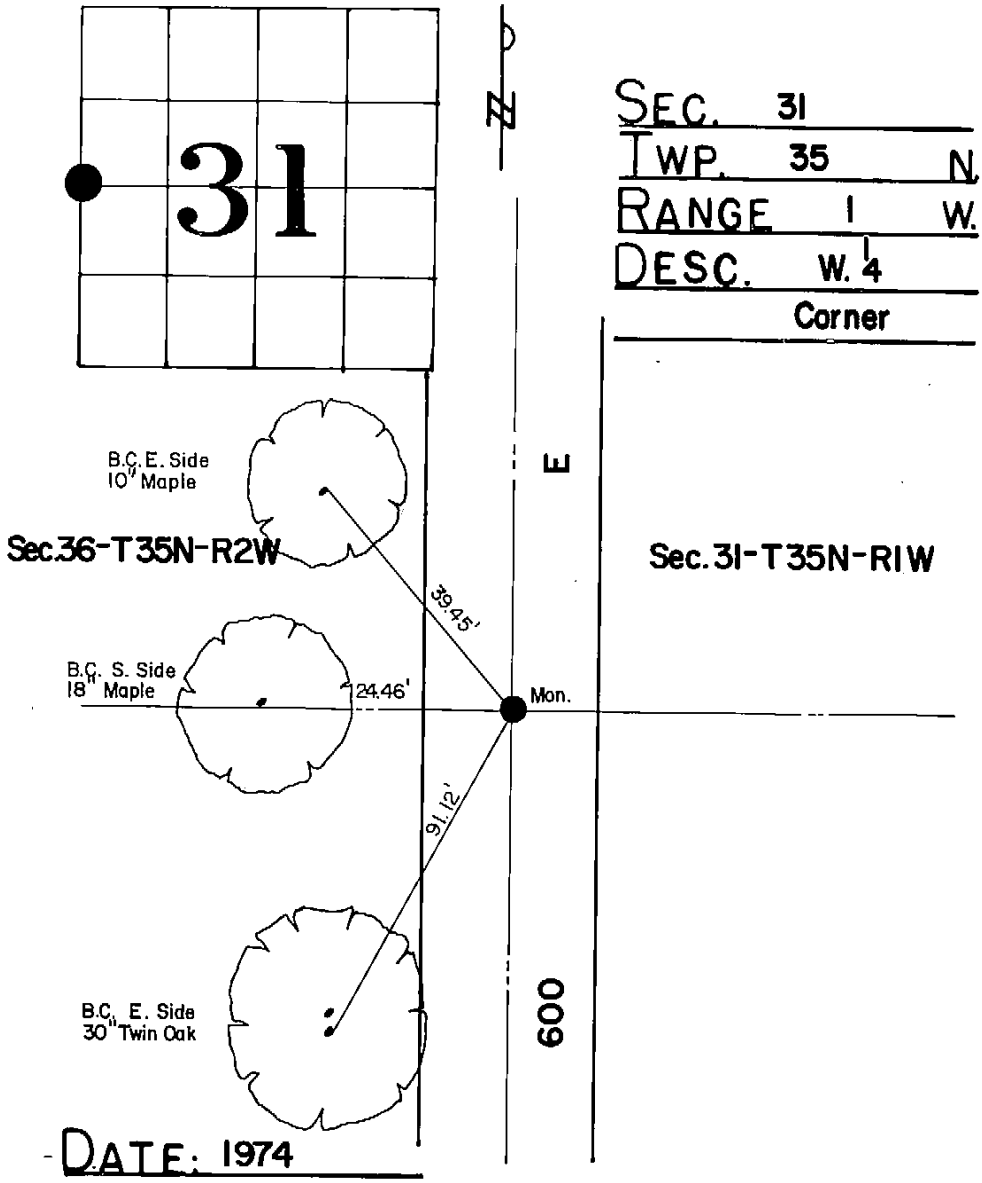

SEE ALSO E ¼ 36-35-2

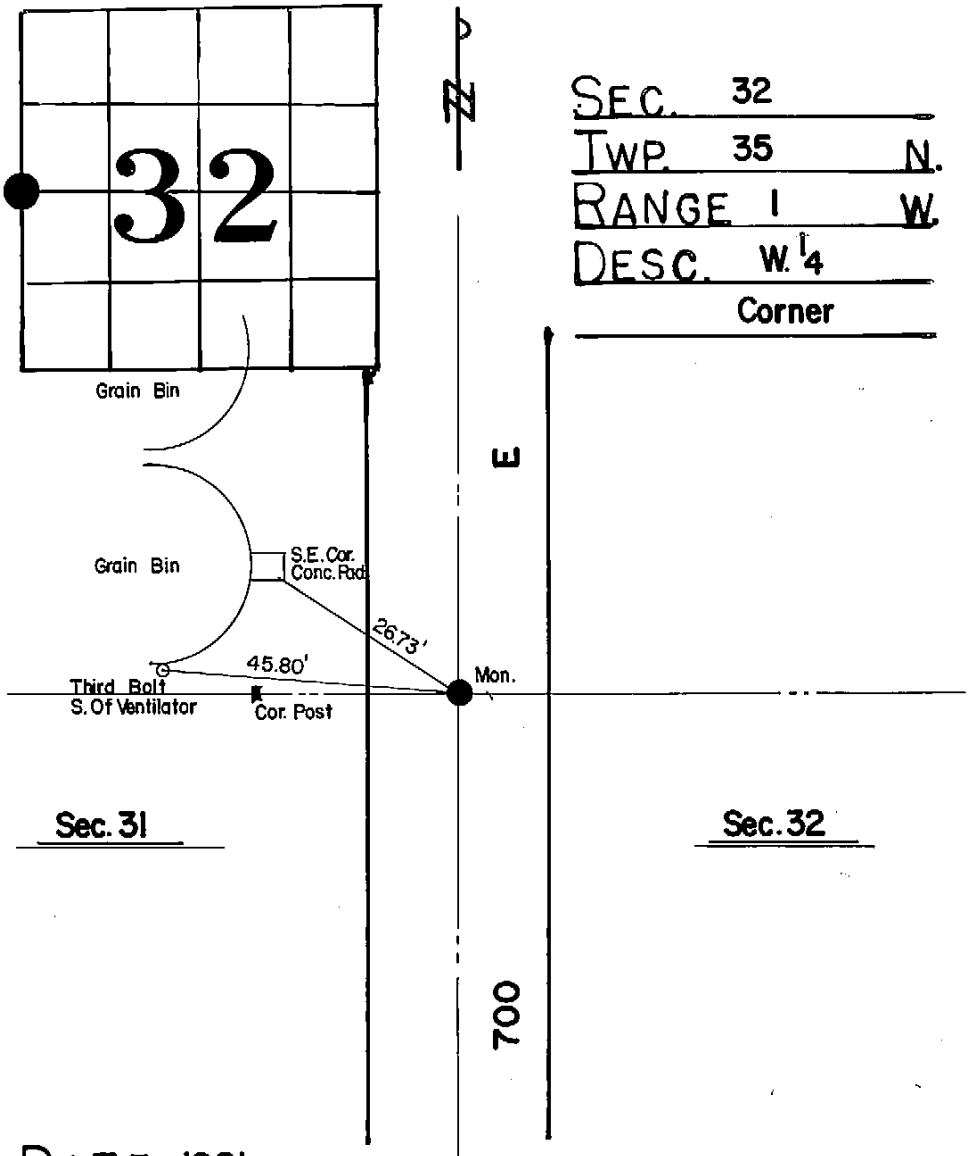

SEE ALSO E ¼ 31-35-1

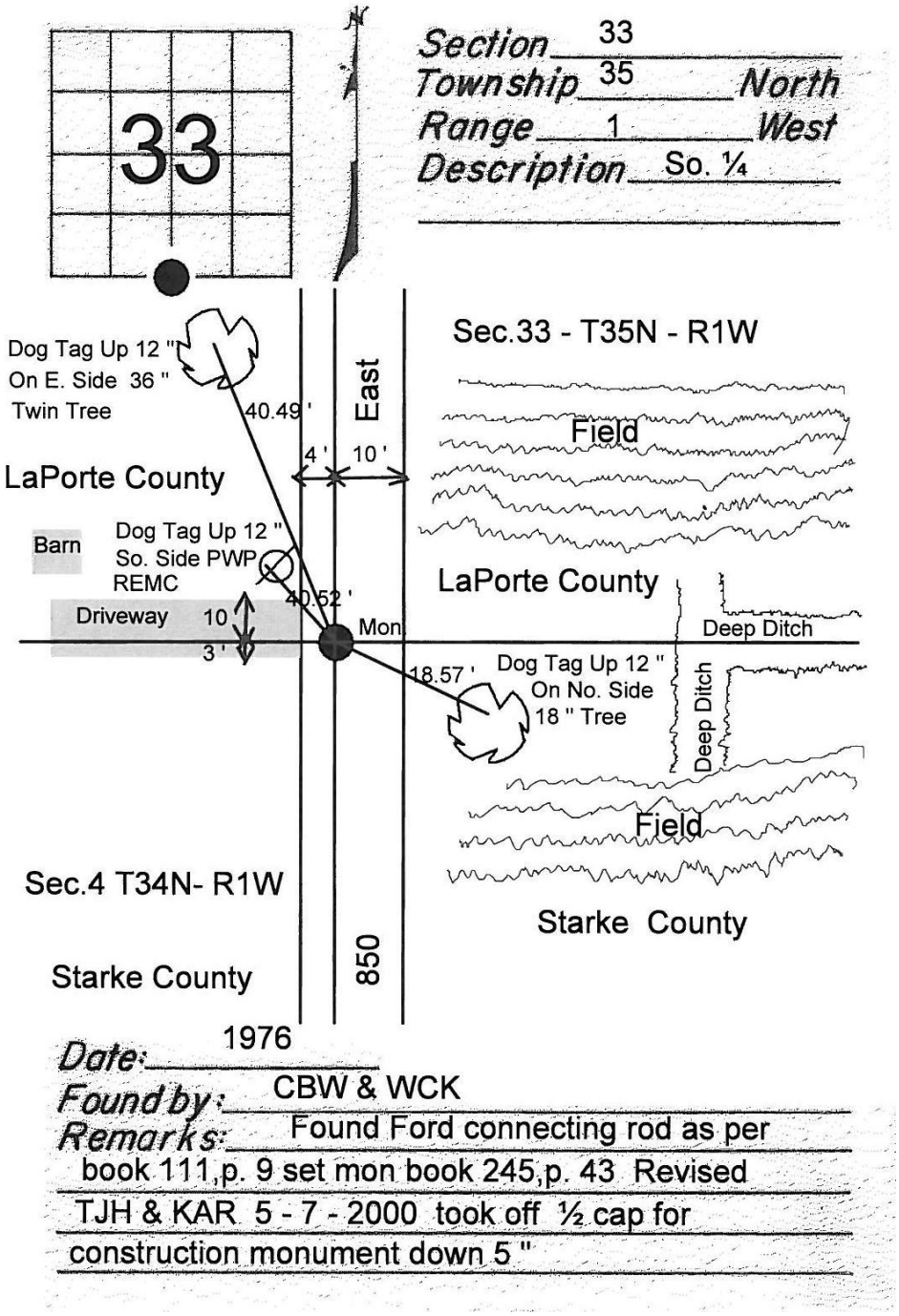
33
Section 33
Township 35 North
Range 1 West
Description So. ¼
Sec.33 - T35N - R1W
Dog Tag Up 12 "
On E. Side 36 "
Twin Tree
40.49 '
East
4 '
10 '
Field
LaPorte County
Barn
Dog Tag Up 12 "
So. Side PWP
REMC
40.52 '
LaPorte County
Driveway
10
3 '
Mon
Deep Ditch
18.57 '
Dog Tag Up 12 "
On No. Side
18 " Tree
Deep Ditch
Field
Sec.4 T34N- R1W
Starke County
850
Starke County
Date: 1976
Found by: CBW & WCK
Remarks: Found Ford connecting rod as per book 111,p. 9 set mon book 245,p. 43 Revised TJH & KAR 5 - 7 - 2000 took off ½ cap for construction monument down 5 "

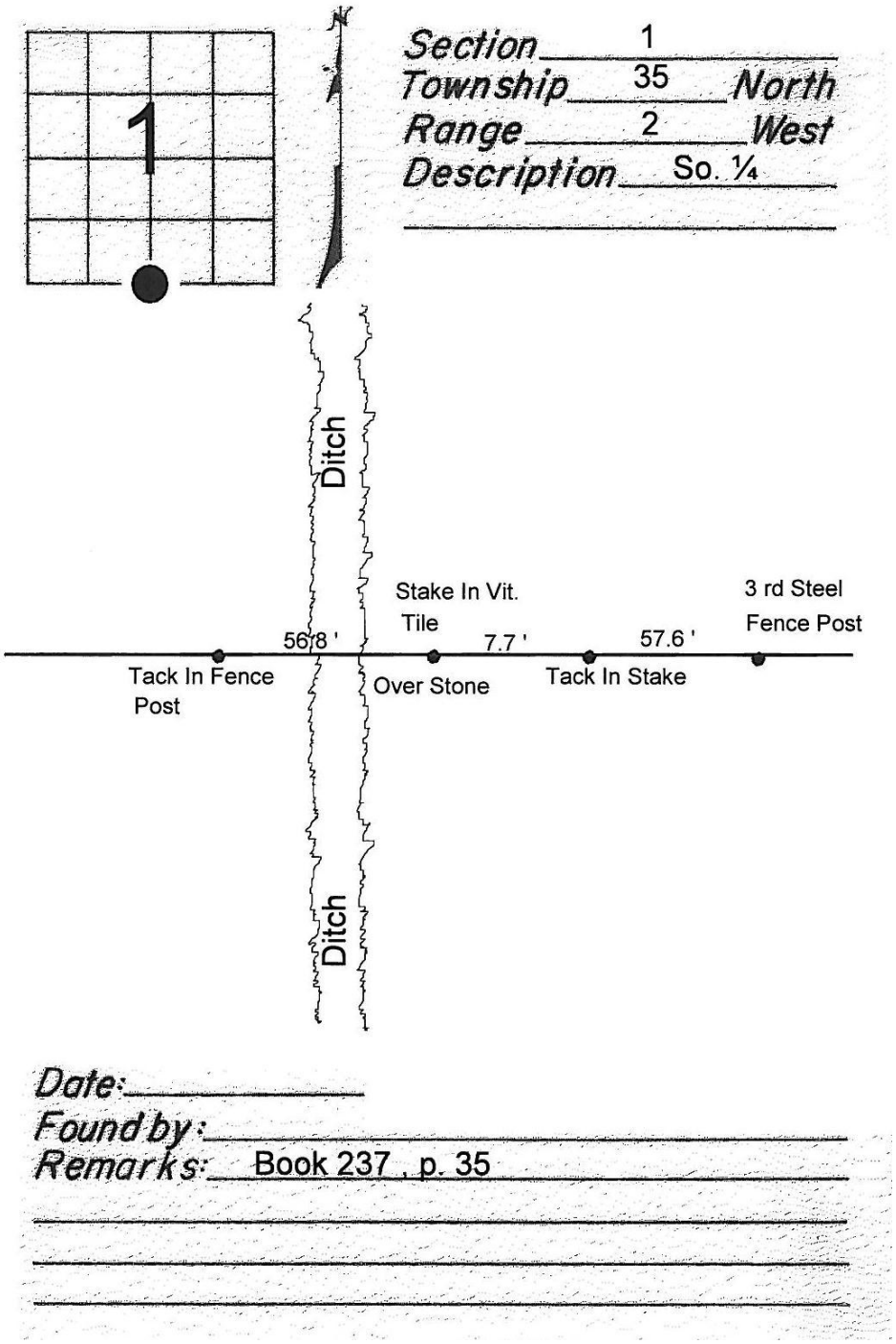

SEE ALSO N ¼ 12-35-2

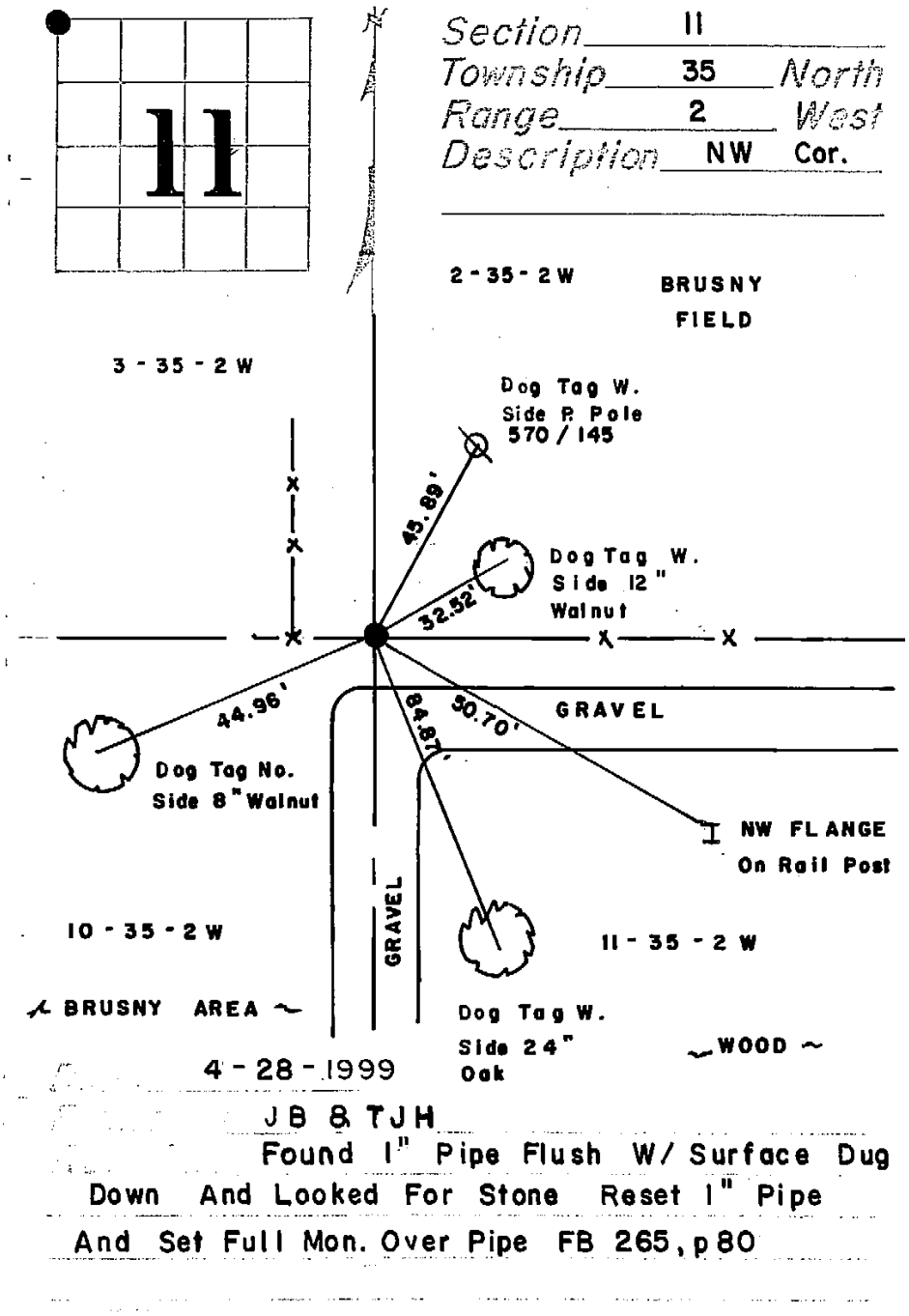

SEE ALSO SW ¼ 02-35-2
SE ¼ 03-35-2
NE ¼ 10-35-2



Section 2
Township 35 North
Range 2 West
Description SE. ¼

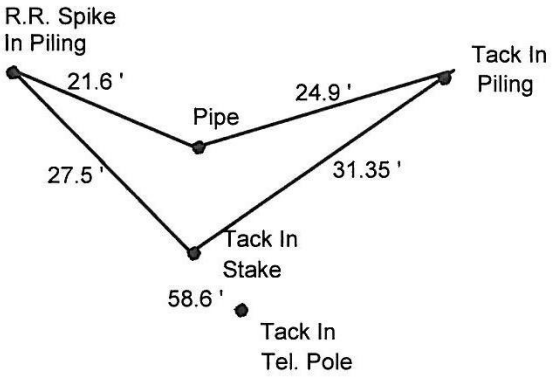

Date:
Found by:
Remarks: Book 237 , p. 34

SEE ALSO SW ¼ 01-35-2
NE ¼ 11-35-2
NW ¼ 12-35-2

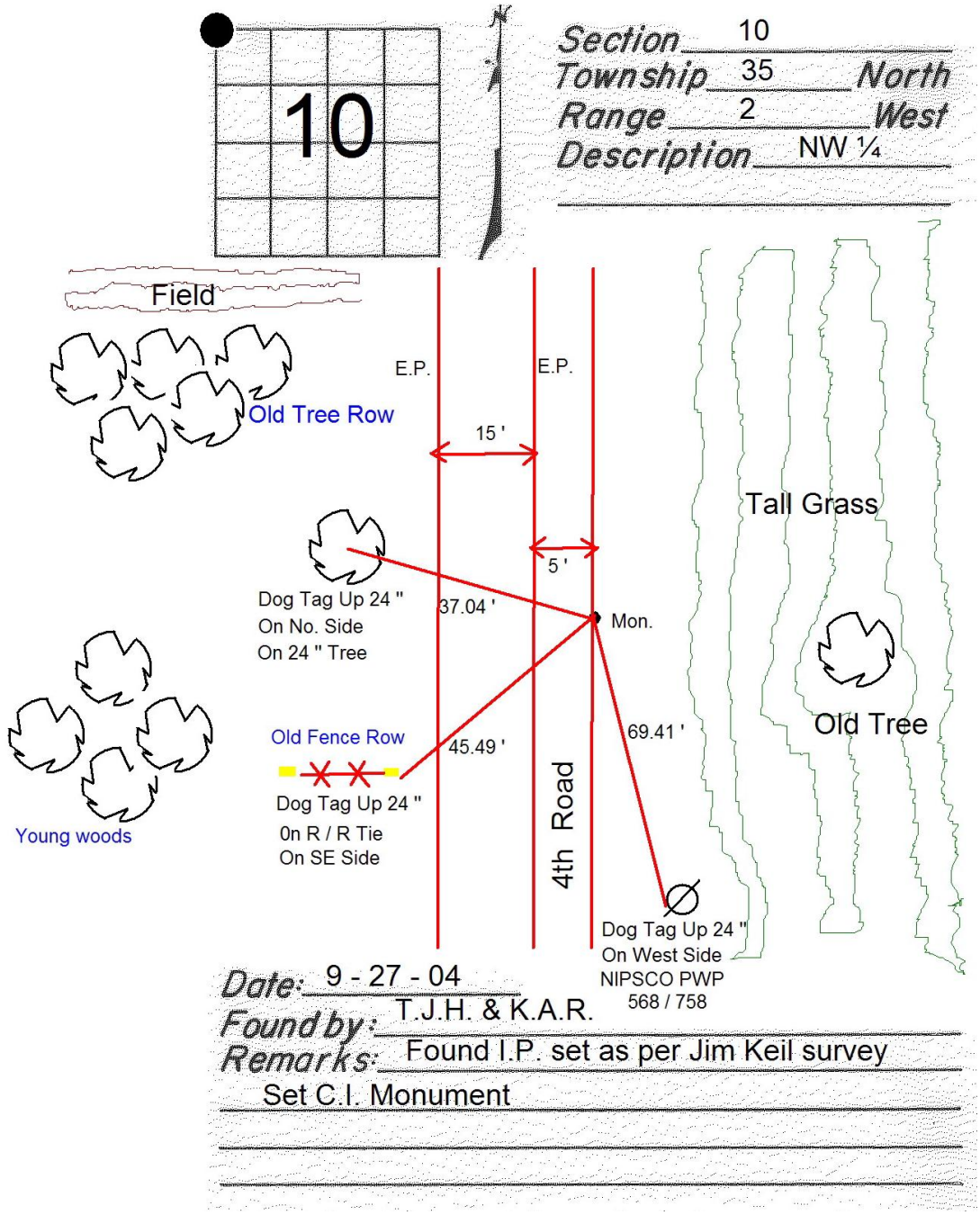

SEE ALSO SW ¼ 03-35-2
SE ¼ 04-35-2
NE ¼ 09-35-2

LAPORTE COUNTY SECTION CORNER *SHEET 0328*

DATE: AUG 2009
CREW: TJH & KAR

NORTHWEST CORNER OF SECTION 05–35–02
NORTHEAST CORNER OF SECTION 06–35–02
SOUTHWEST CORNER OF SECTION 32–36–02
SOUTHEAST CORNER OF SECTION 31–36–02

TOWNSHIP 35 N.
RANGE 2 NW.
WASHINGTON TOWNSHIP
LAPORTE COUNTY, INDIANA

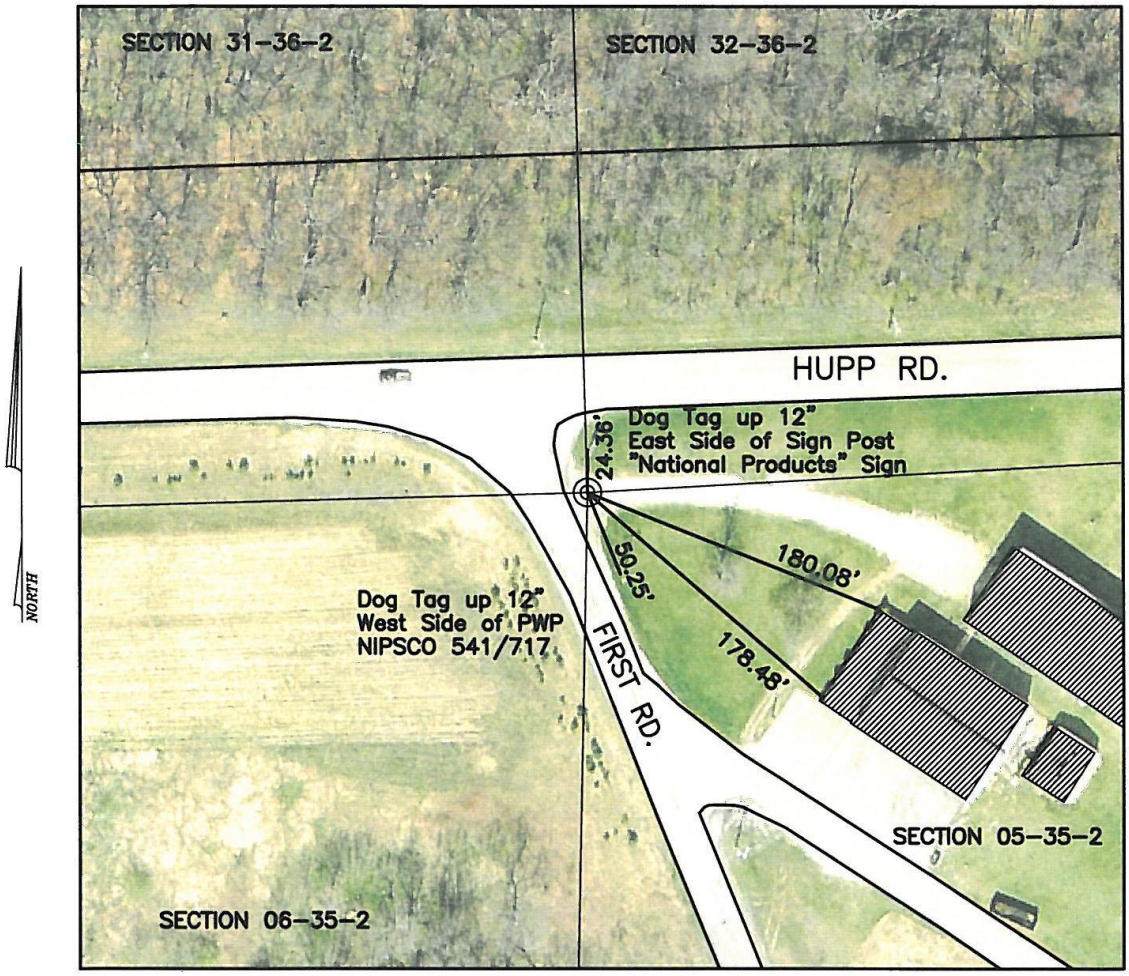

HISTORICAL NOTES:
1978 CBW&WCK –Set monument as per Government notes. Distance from NW corner of section 6 to here is 6426.42', Book 247, p.22.
8–20–2003 TJH&KAR –Found R/R SPike, replaced w/15" monument and 1/2" cap, flush w/drive

LAPORTE COUNTY SURVEYOR

555 MICHIGAN AVE. SUITE 104, LAPORTE, INDIANA 46350
PHONE 219–326–6808 EXT. 2225
Fax (219) 362–9804 Email SURVEYORGROUP@LAPORTECOUNTY.ORG

Scale: 1"=40'	Date: 9/09/11	Drawn By: KAR	Chk'd By: ____

LAPORTE COUNTY SECTION CORNER *SHEET 0329*

DATE: AUG 2009
CREW: TJH & KAR

NORTH CORNER OF SECTION 06–35–2
SOUTH CORNER OF SECTION 31–36–2

TOWNSHIP 35 N.
RANGE 2 NW.
WASHINGTON TOWNSHIP
LAPORTE COUNTY, INDIANA

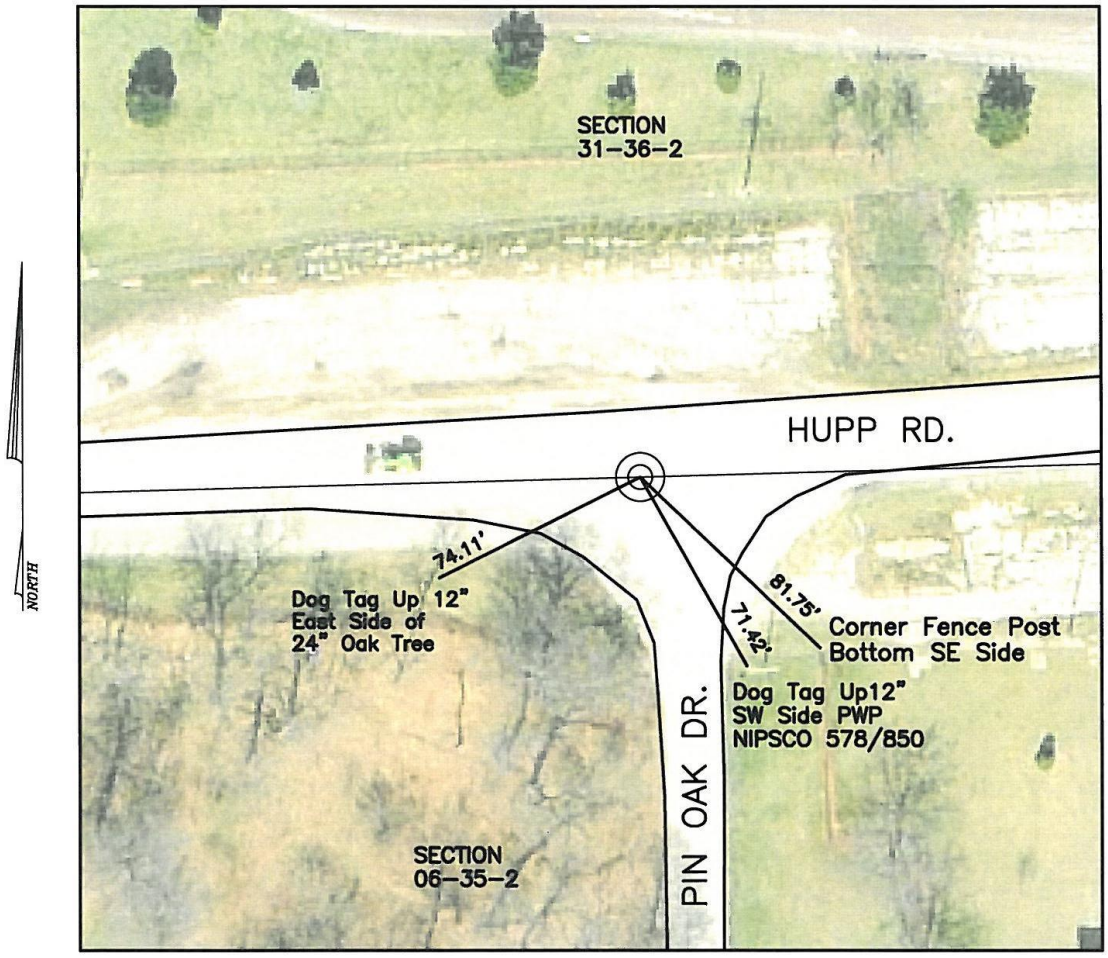

HISTORICAL NOTES:
1978 CBW&WCK –Set monument as per Burner's Notes. Book 247, p.23
9–12–2003 TJH&TLS –Revised, reset broken monument. Found nail set by Jim Keil.
Set monument w/1–5" spacer, 2" cap

LAPORTE COUNTY SURVEYOR

555 MICHIGAN AVE. SUITE 104, LAPORTE, INDIANA 46350
PHONE 219–326–6808 EXT. 2225
Fax (219) 362–9804 Email SURVEYORGROUP@LAPORTECOUNTY.ORG

Scale: 1"=40'	Date: 9/12/11	Drawn By: KAR	Chk'd By: _____

LAPORTE COUNTY SECTION CORNER *SHEET 0330*

DATE: AUG 2009
CREW: TJH & KAR

NORTHWEST CORNER OF SECTION 06–35–2
NORTHEAST CORNER OF SECTION 01–35–3
SOUTHWEST CORNER OF SECTION 31–36–2
SOUTHEAST CORNER OF SECTION 36–36–3

TOWNSHIP 35 N.
RANGE 2 NW.
WASHINGTON TOWNSHIP
LAPORTE COUNTY, INDIANA

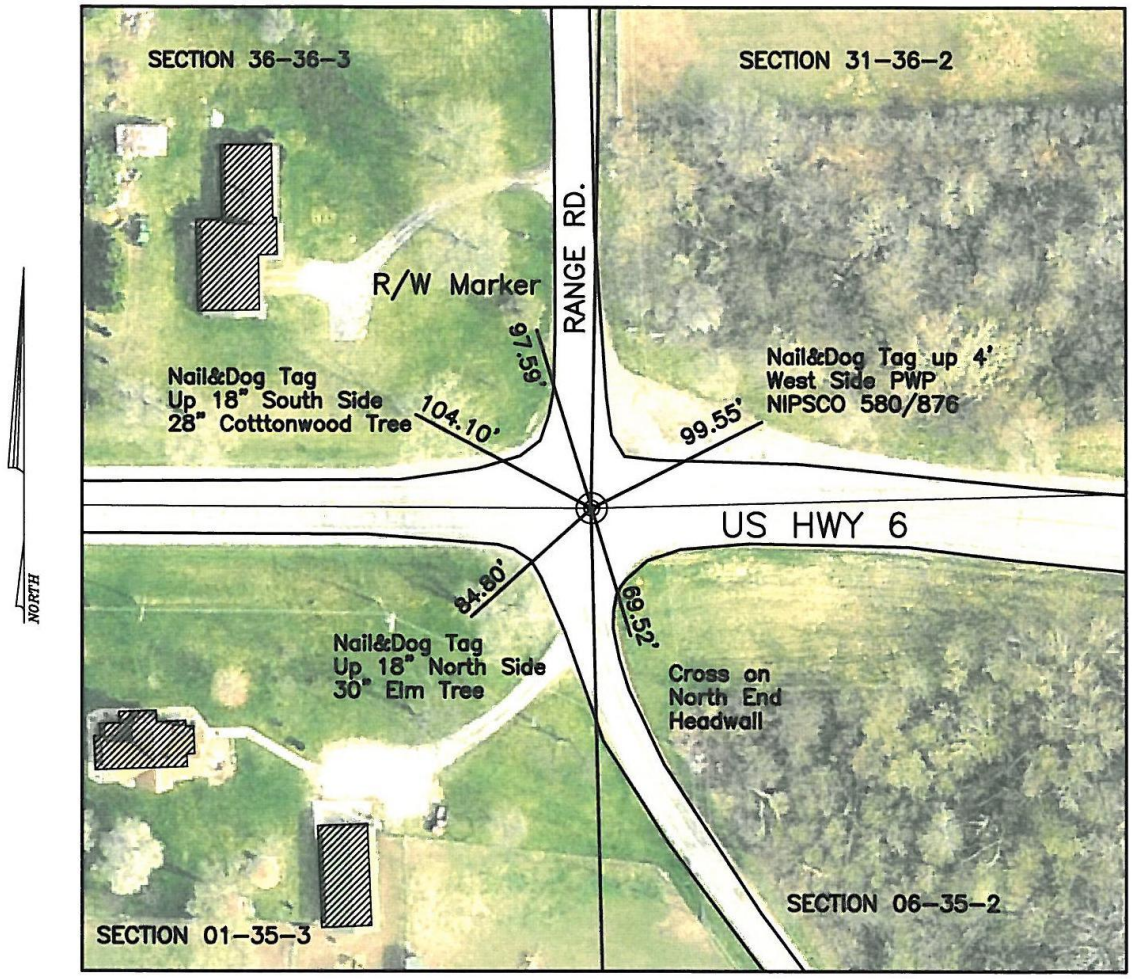

HISTORICAL NOTES:
10–15–1971 KWY –Found nothing, set monument as per survey by Alexander, County Surveyor Aug. 21, 1953.
8–23–1991 RTB&RC –Revised, Monument Flush (Set by State Contractor)
8–2–2006 TJH&KAR –Found monument below paved road, took off 1/2" cap for construction
8–16–2006 TJH&KAR –Raised Monument w/1–1" spacer, 1/2" cap

LAPORTE COUNTY SURVEYOR

555 MICHIGAN AVE. SUITE 104, LAPORTE, INDIANA 46350
PHONE 219–326–6808 EXT. 2225
Fax (219) 362–9804 Email SURVEYORGROUP@LAPORTECOUNTY.ORG

Scale: 1"=40'	Date: 9/09/11	Drawn By: KAR	Chk'd By: ____

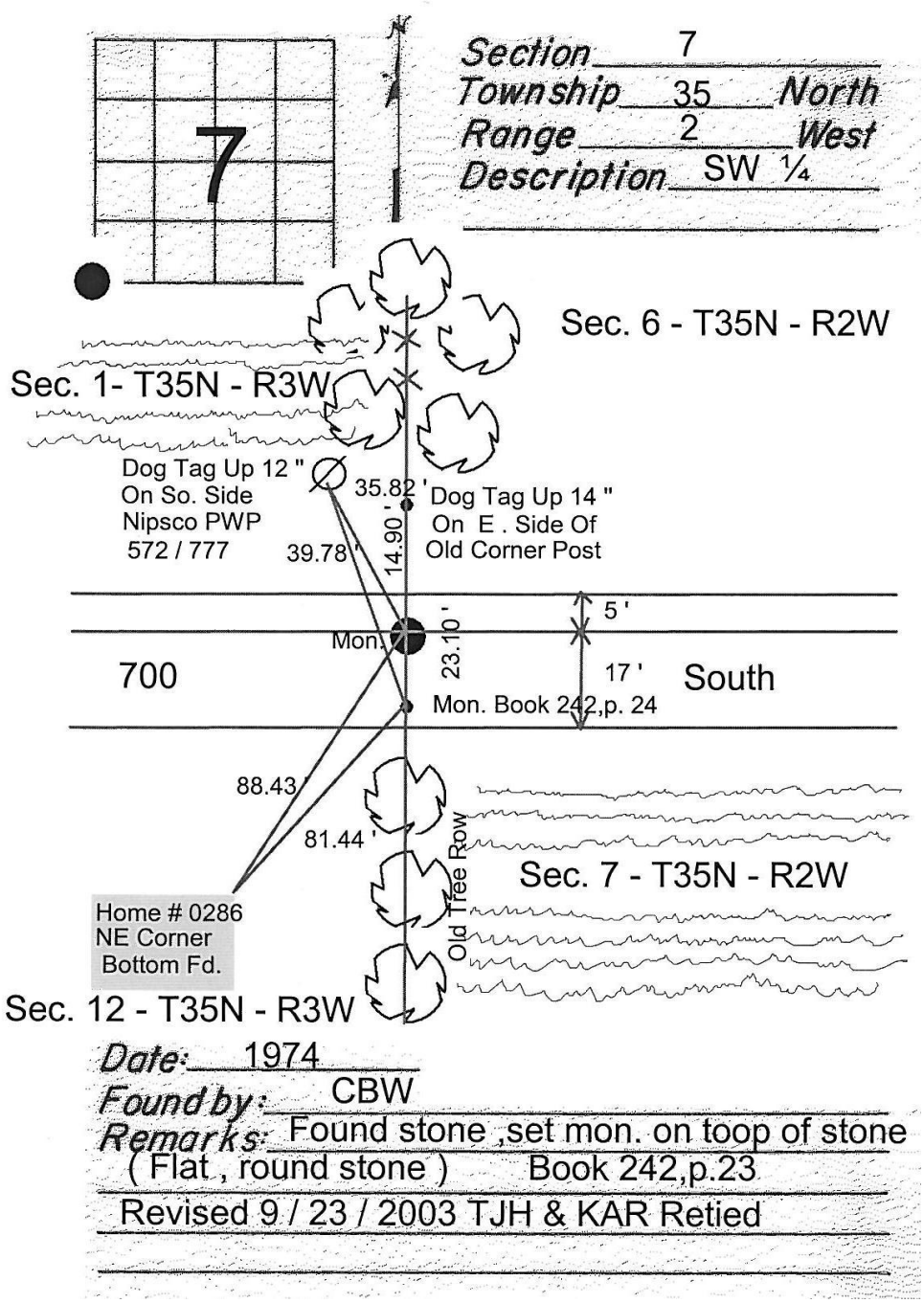

SEE ALSO SE ¼ 12-35-3
NE ¼ 13-35-3
NW ¼ 18-35-2

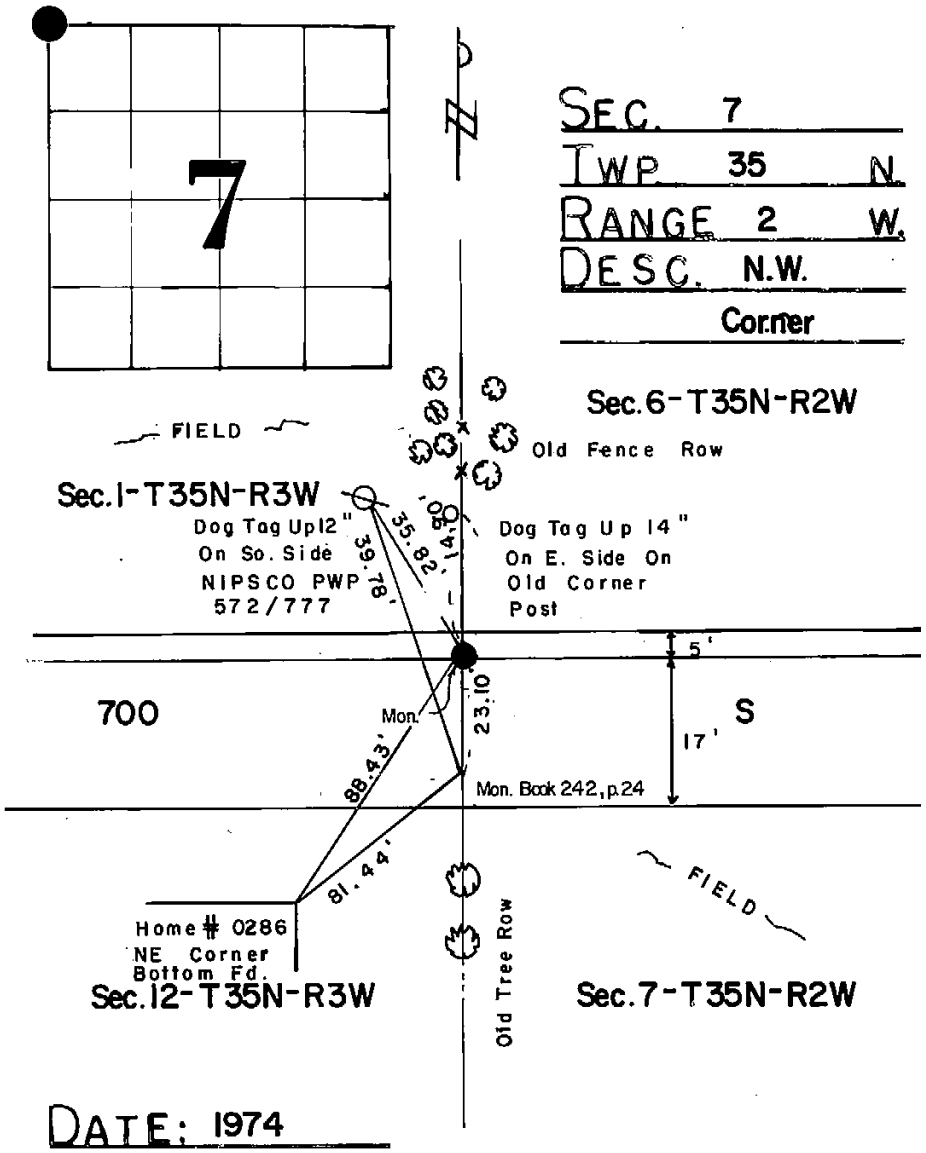

DATE: 1974

FOUND BY: C.B.W.

REMARKS: Found stone, set mon. on top ofstone.

(Flat, round stone) Book 242, p. 23.

SEE ALSO NE ¼ 12-35-3
SE ¼ 01-35-3
SW ¼ 06-35-2

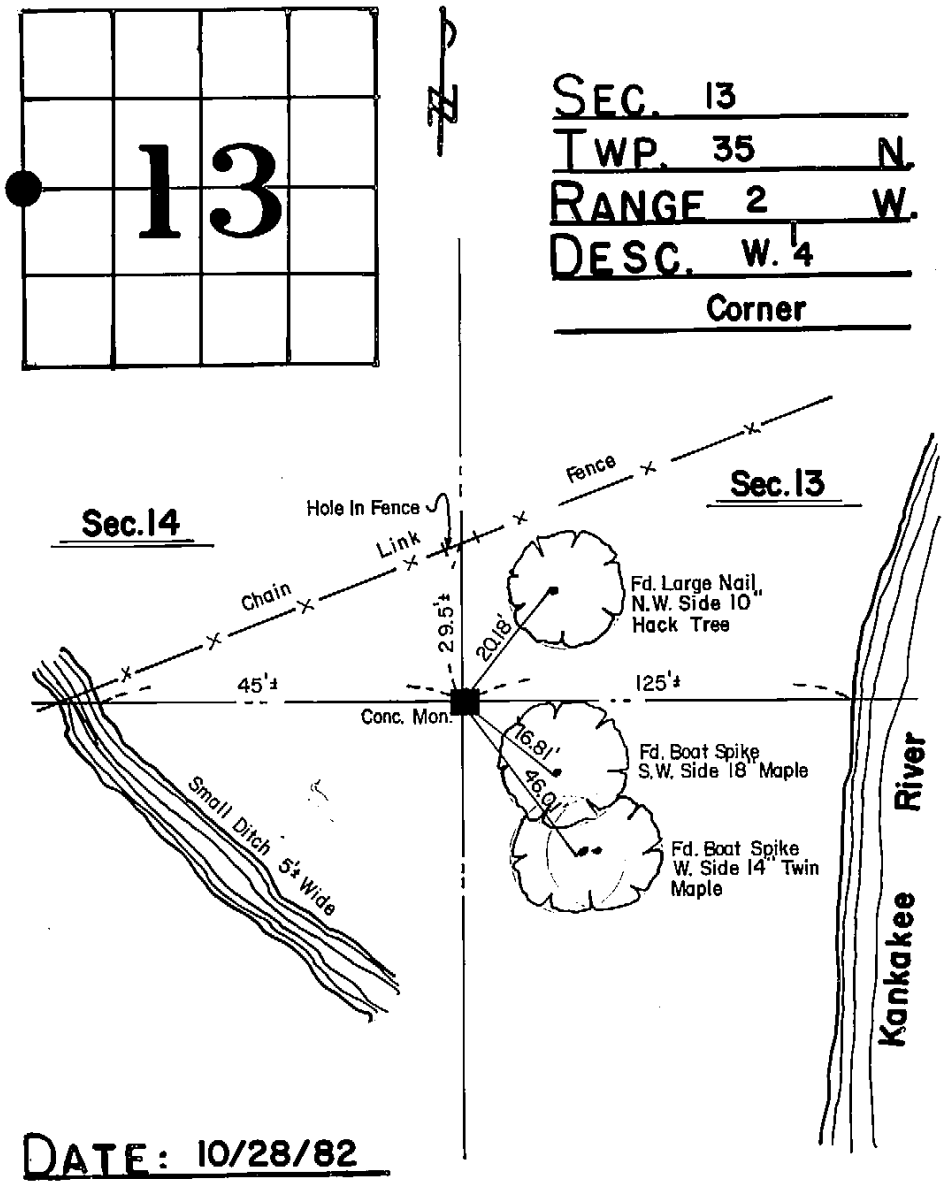

SEE ALSO E ¼ 14-35-2

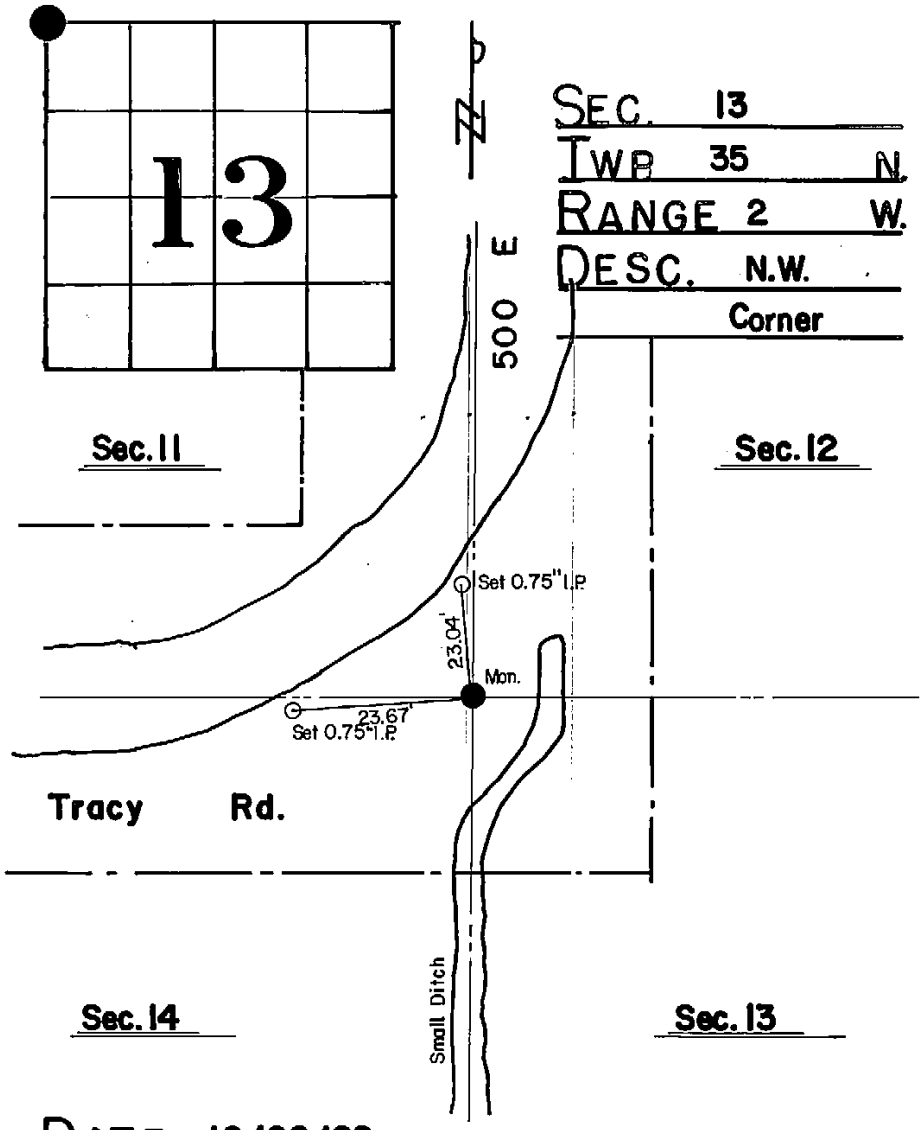

DATE: 10/28/82

FOUND BY: S.C.T. & D.P.S.

REMARKS: Found 5"x4"conc. post 12" deep, letter "P" on top, numbers 11&12 on N. side. & 13&14 on S. side. set C.I. Mon. on top. Put asphalt around Mon. Book 254, p.62

SEE ALSO NE ¼ 14-35-2
SE ¼ 11-35-2
SW ¼ 12-35-2

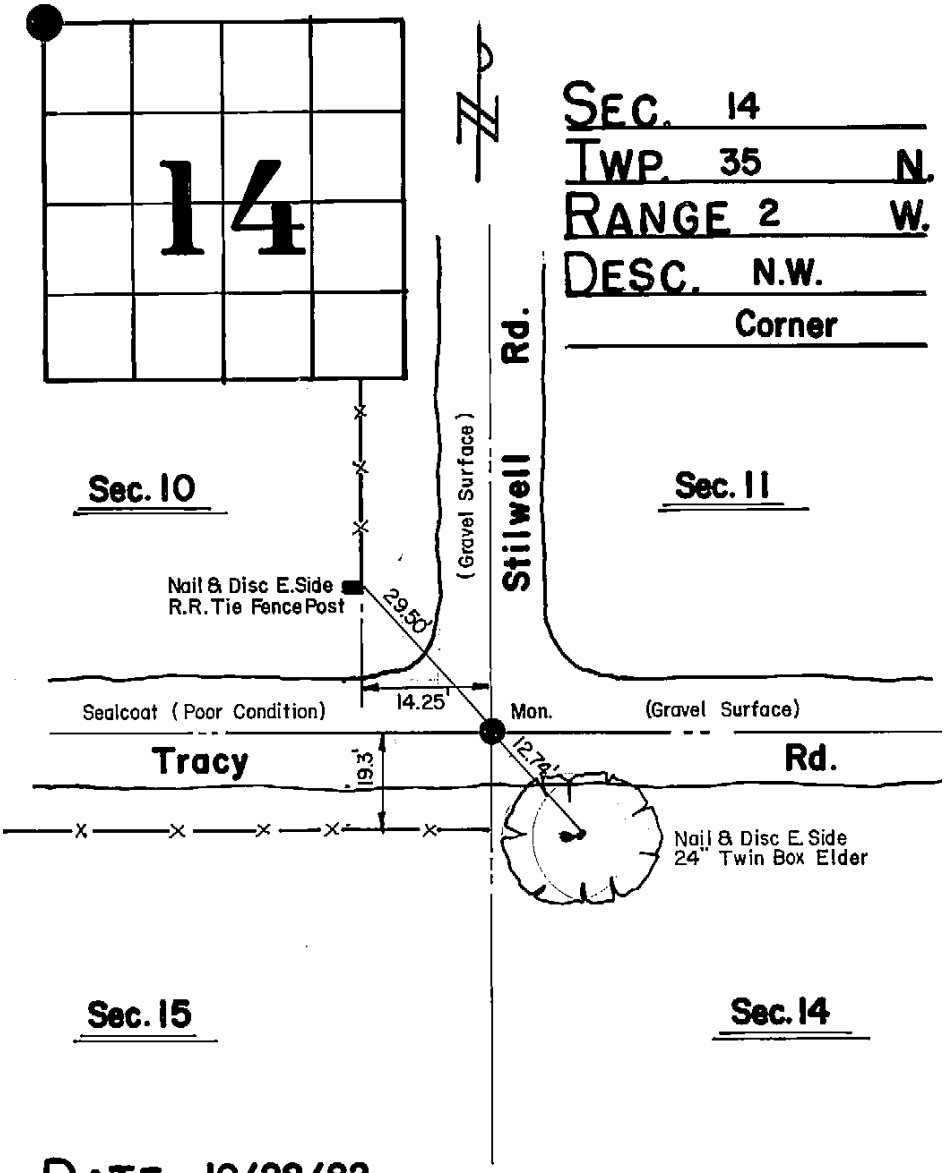

DATE: 10/28/82

FOUND BY: S.C.T. & D.P.S.

REMARKS: Found R.R.Spike, set C.I.Mon.

Book 254, p.61.

SEE ALSO NE ¼ 15-35-2
SE ¼ 10-35-2
SW ¼ 11-35-2

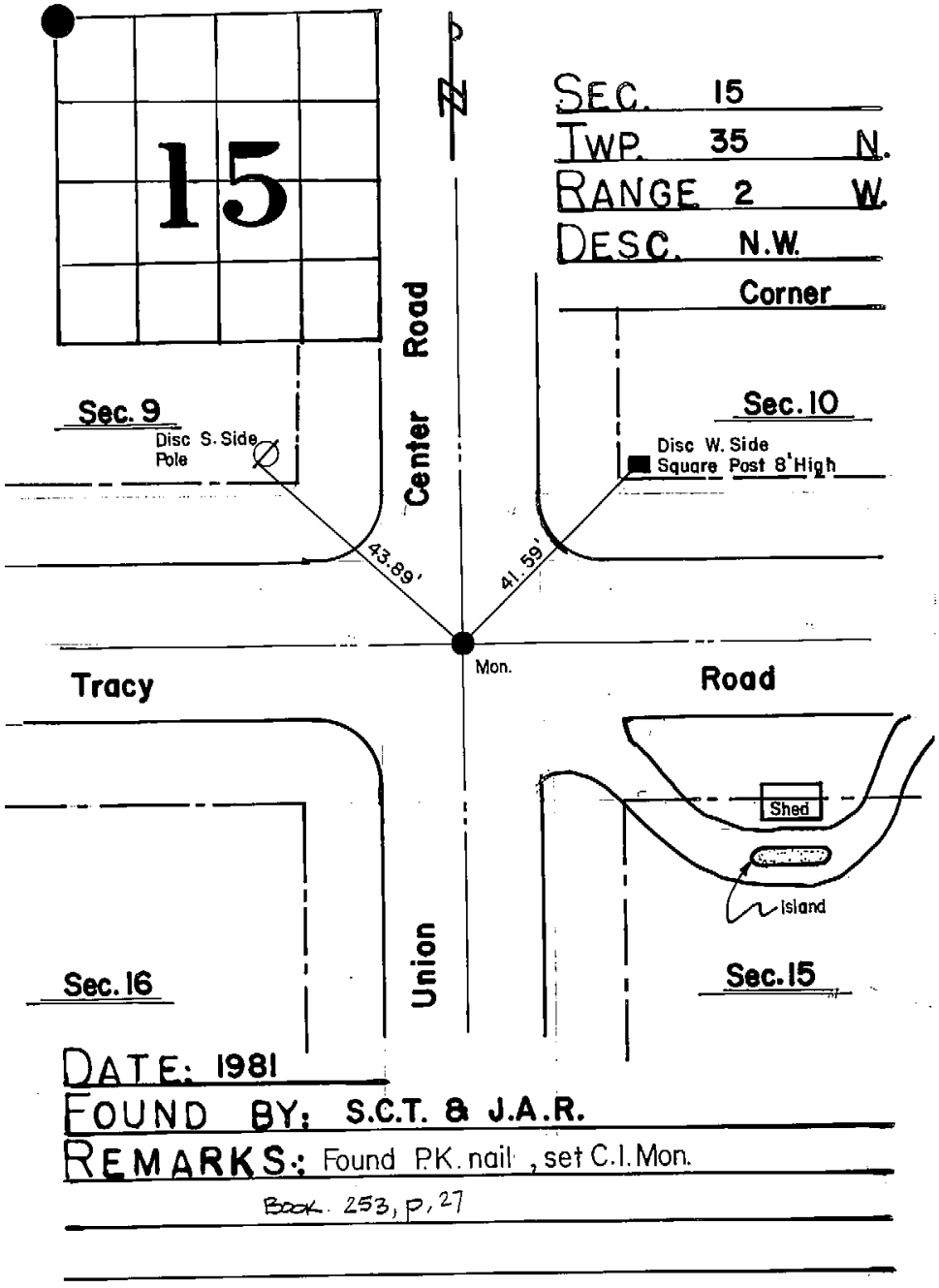

SEE ALSO NE ¼ 16-35-2
SE ¼ 09-35-2
SW ¼ 10-35-2

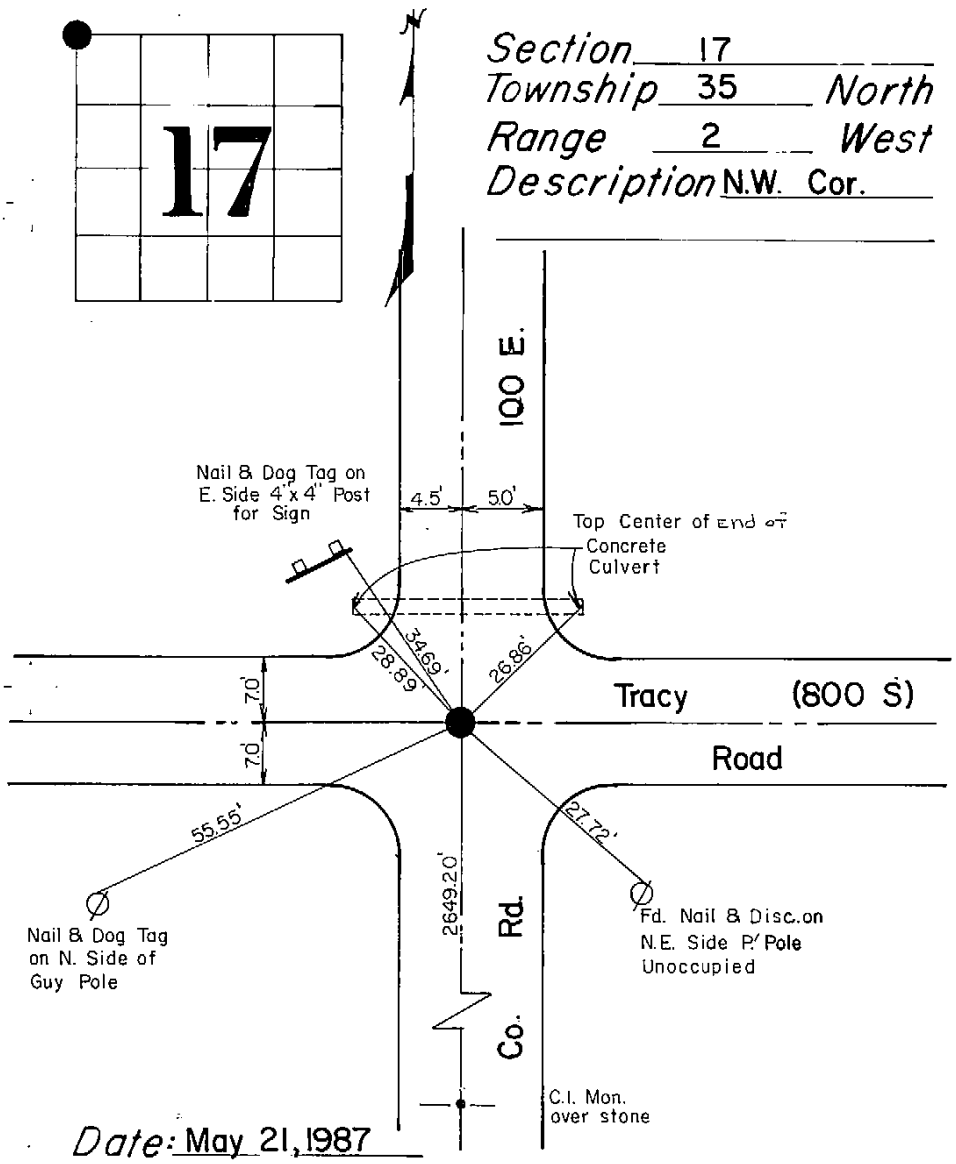

Section 17
Township 35 North
Range 2 West
Description N.W. Cor.

Date: May 21, 1987
Found by: S.C.T. & K.R.C.
Remarks: Fd. Stone 6" Deep as per Survey by Chas. Hausheer. Dated 11-12-1940 & Old Ties. Lowered Stone & Set C.I. Mon. on Top of Stone. Previously Set C.I. Mon. (1976) was 1.90' N. & 1.0' W. of Corner. Removed. Book 259, p53

SEE ALSO NE ¼ 18-35-2
SE ¼ 07-35-2
SW ¼ 08-35-2

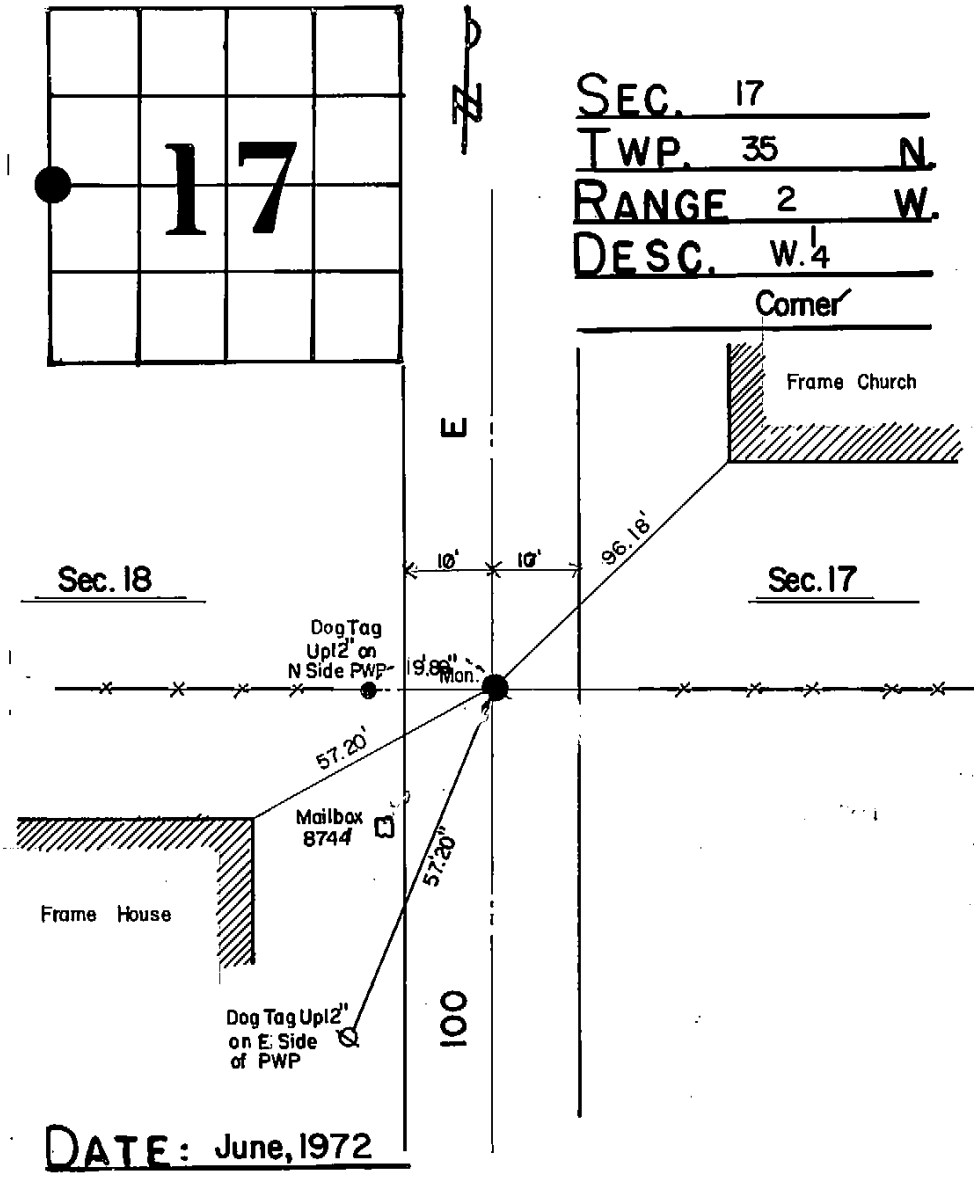

SEE ALSO E ¼ 18-35-2

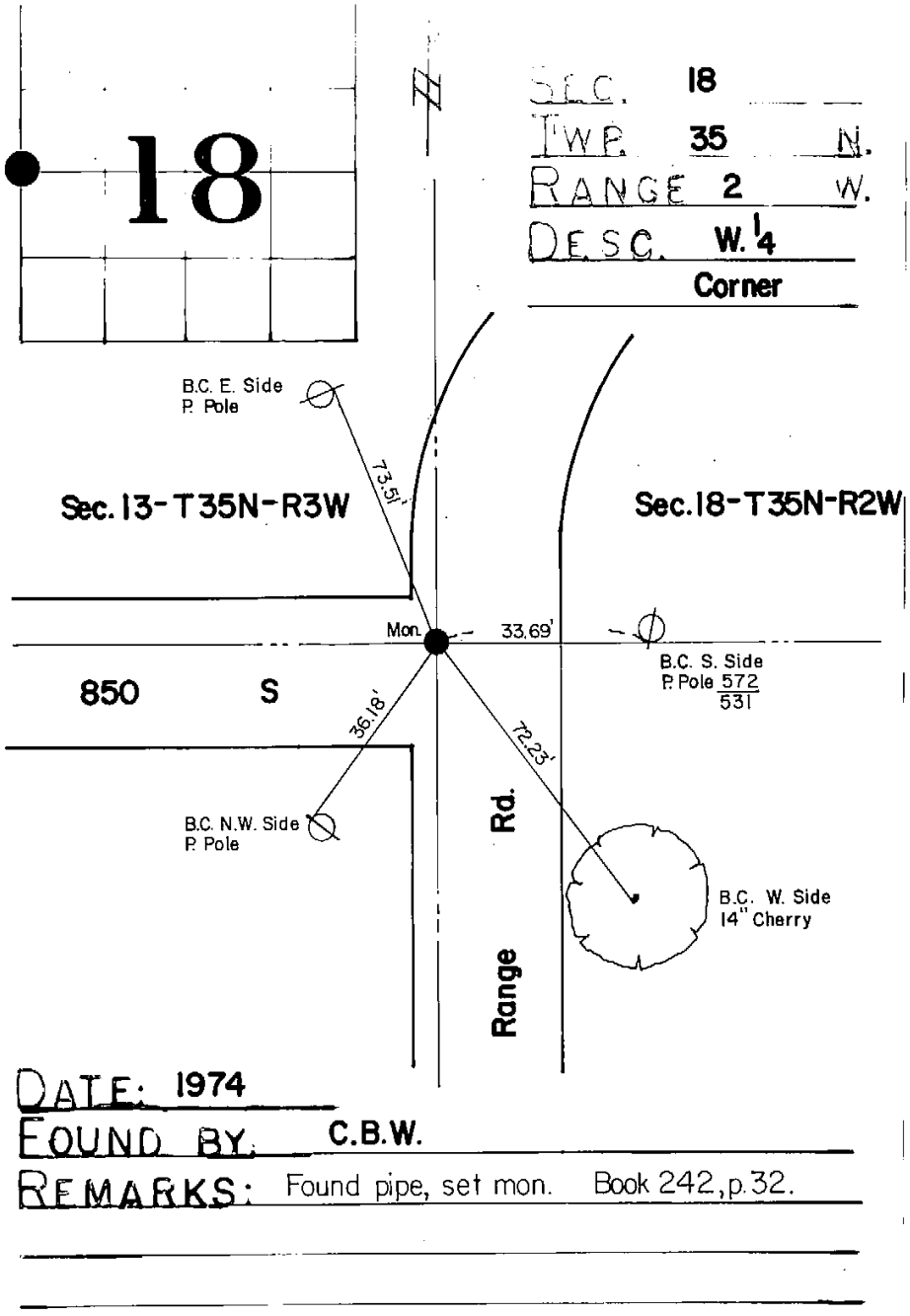

SEE ALSO E ¼ 13-35-3

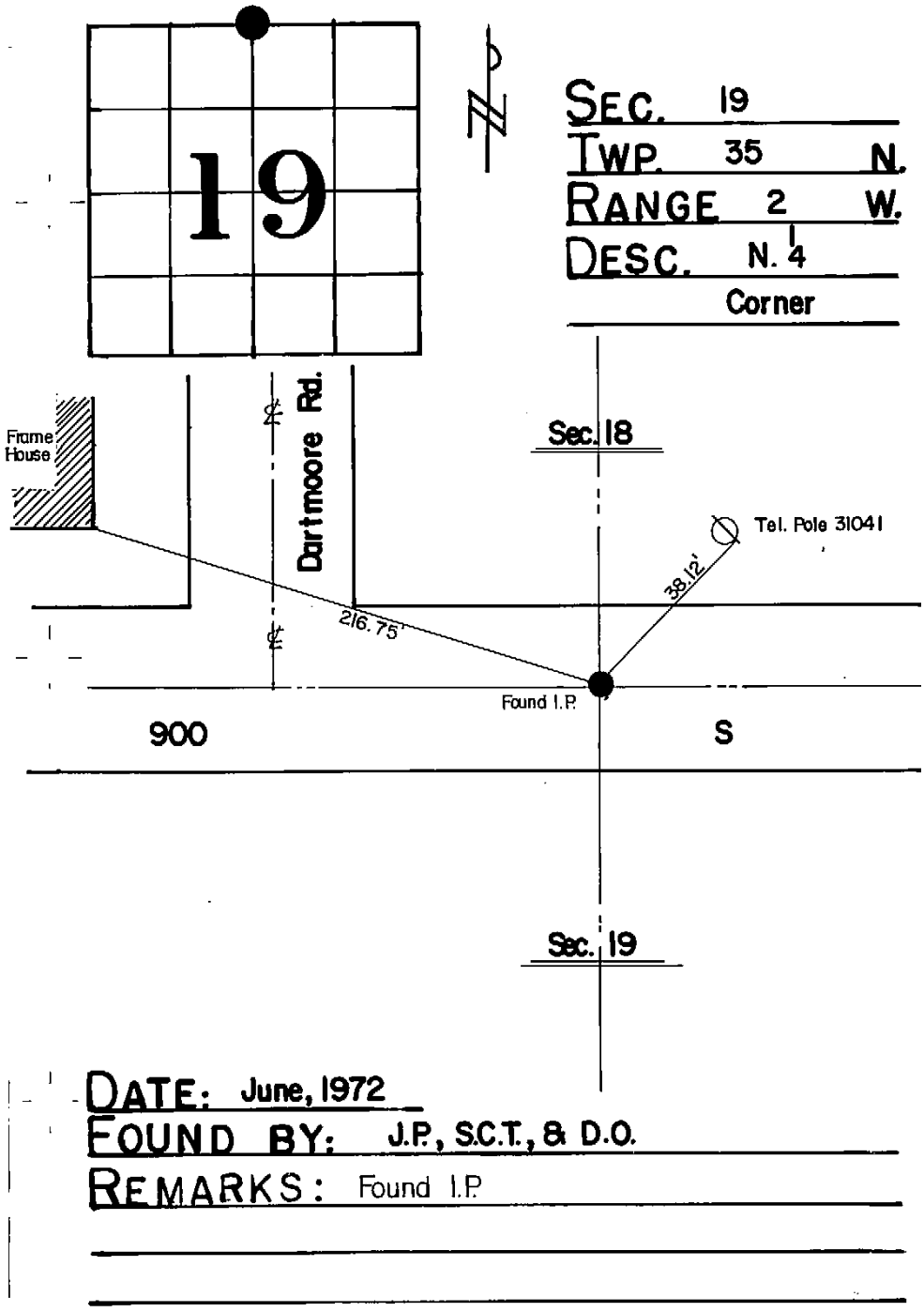

SEE ALSO S ¼ 18-35-2

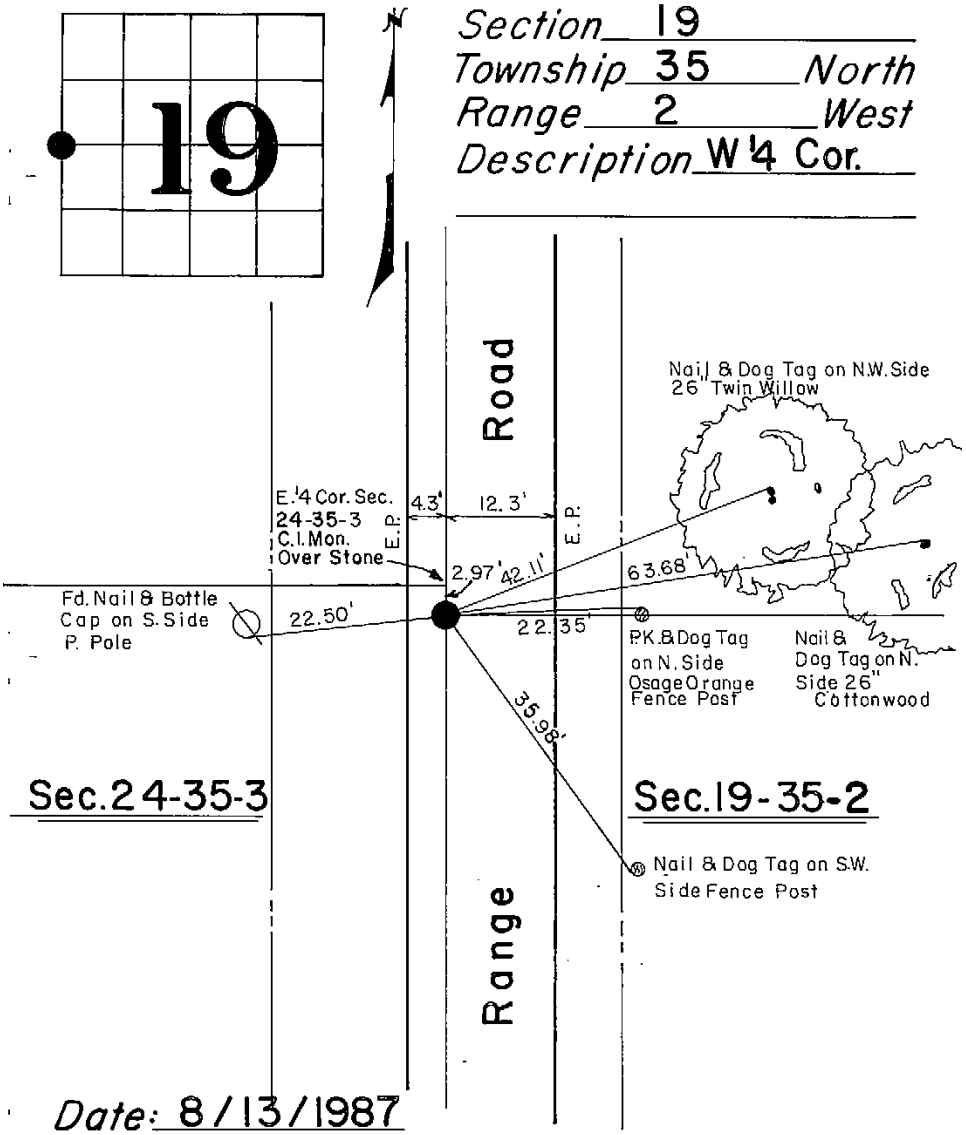

SEE ALSO E ¼ 24-35-3

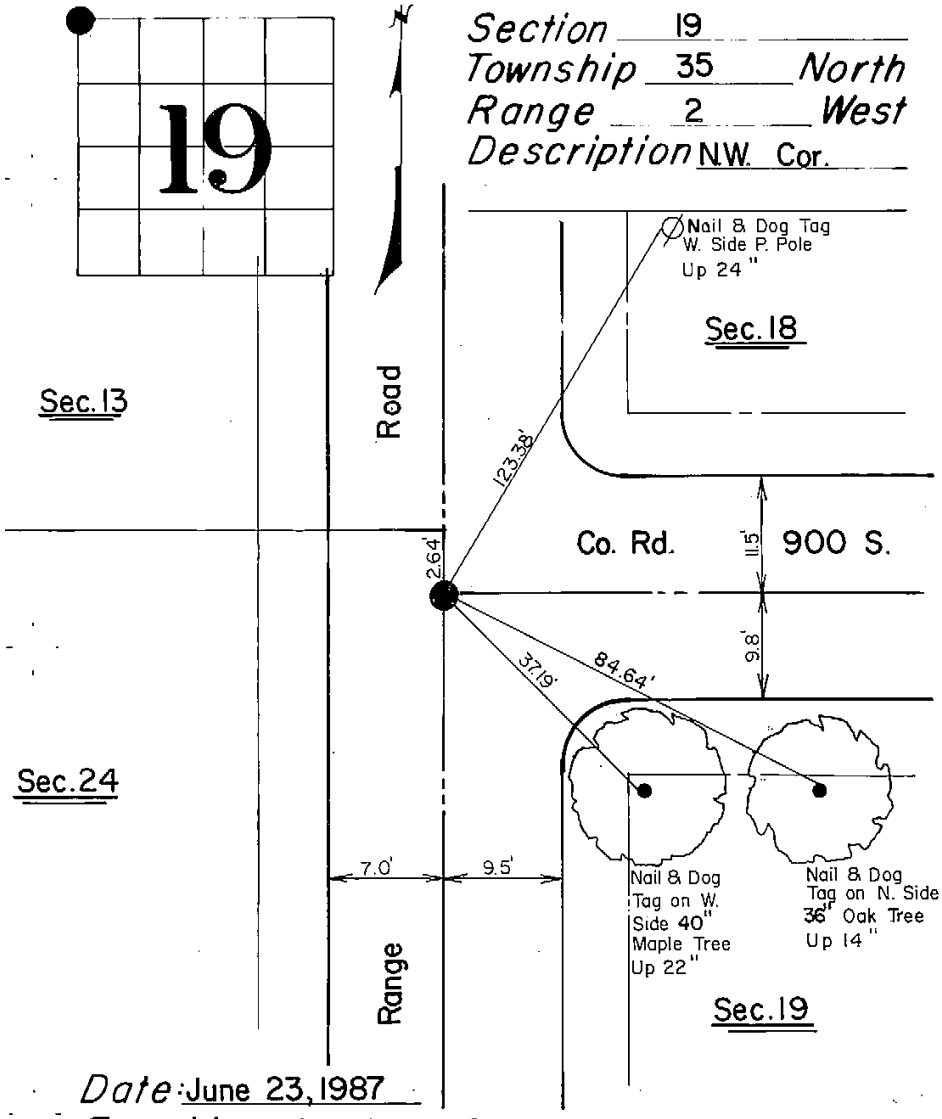

Date: June 23, 1987

Found by: S.C.T. & K.R.C.

Remarks: Fd. 6"x6" - 4' Long Conc. Mon. with Brass Pin in it. Pieces of Brick around. Set C.I. Mon. in its place. Previous set C.I. Mon. was 2.01' N & 0.08' W. Book 259, p.65

CHECKED 6-29-93 RTB & TJH MONS. FLUSH

SEE ALSO NE ¼ 24-35-3
SE ¼ 13-35-3
SW ¼ 18-35-2

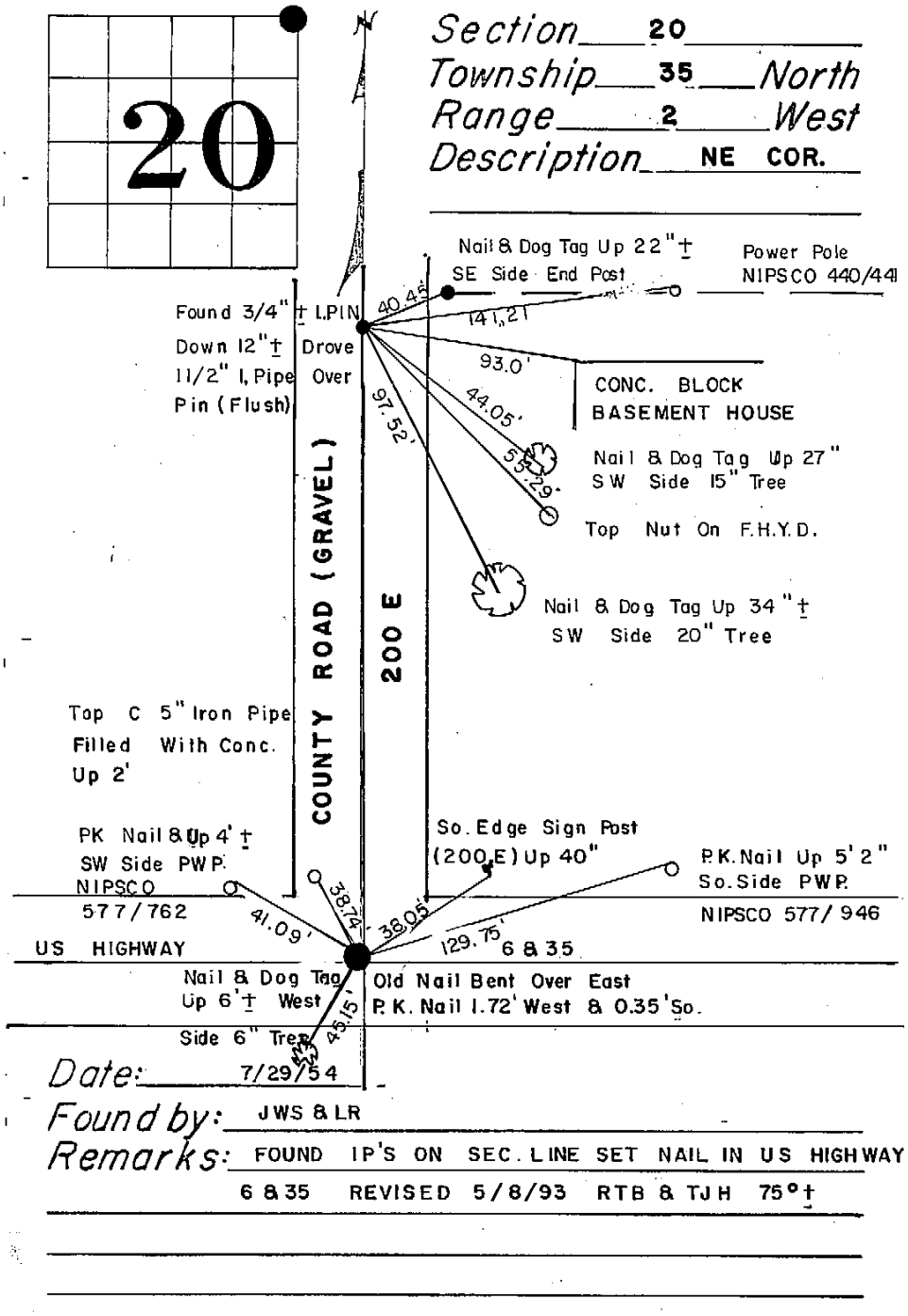

SEE ALSO NW ¼ 21-35-2
SE ¼ 17-35-2
SW ¼ 16-35-2

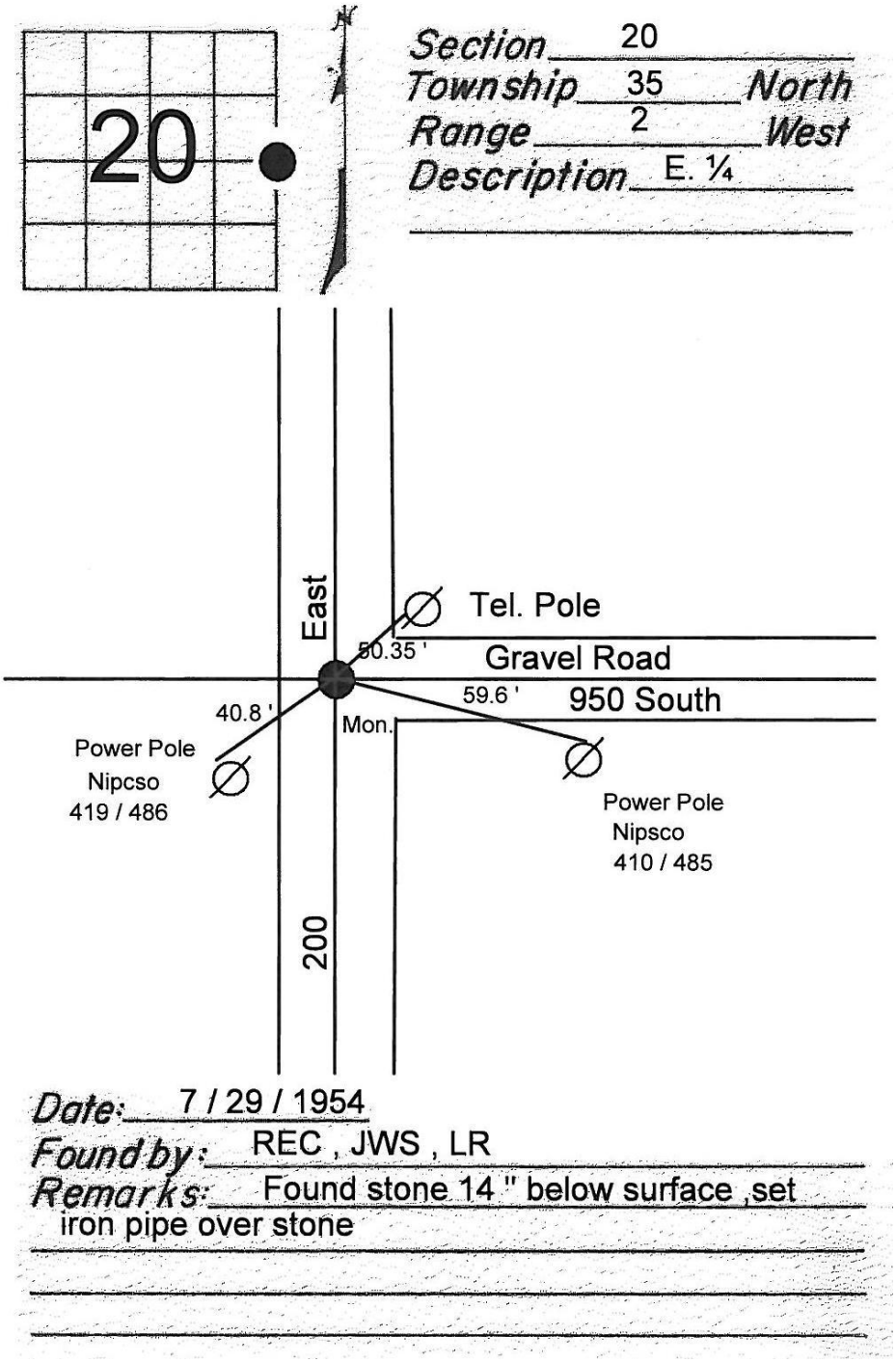

SEE ALSO W ¼ 21-35-2

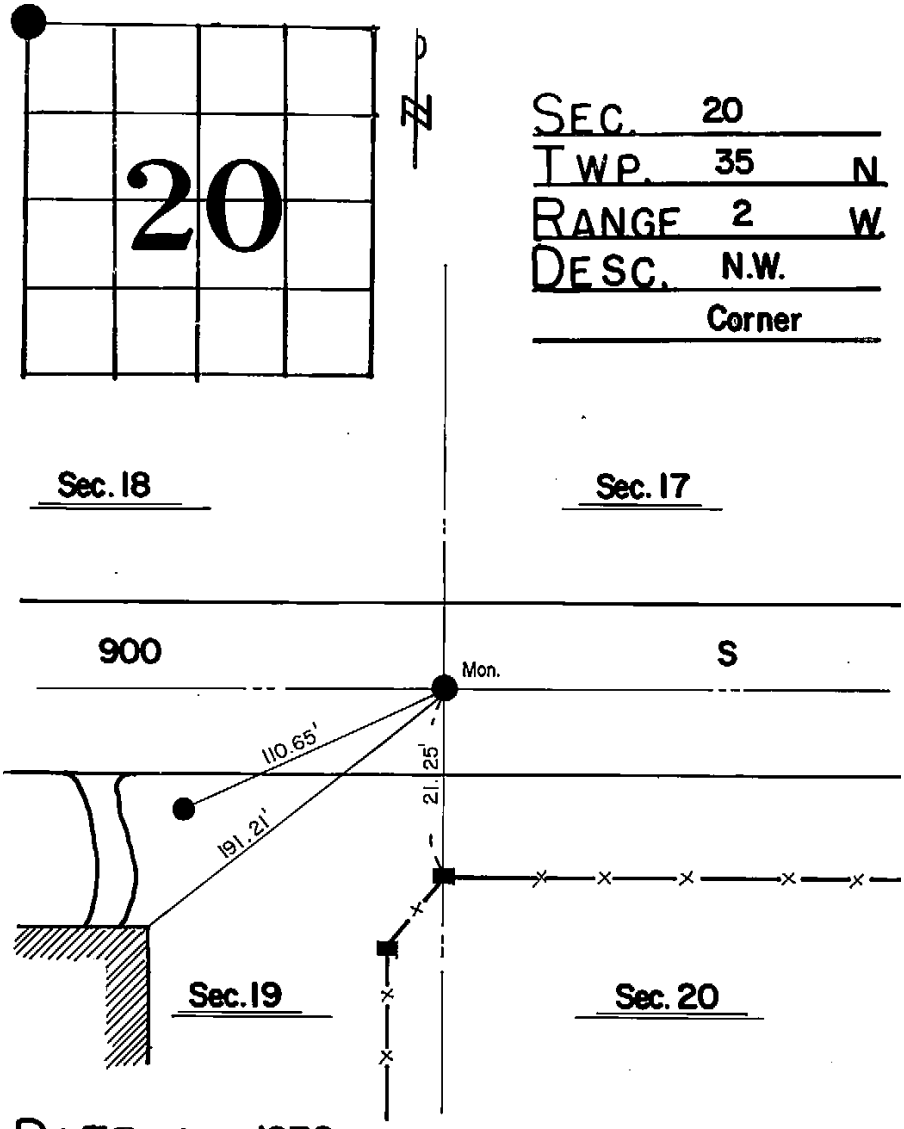

SEC. 20
TWP. 35 N
RANGE 2 W
DESC. N.W.
Corner

DATE: June, 1972
FOUND BY: J.P., S.T., & D.O.
REMARKS: Found I.P., set C.I. Mon.

SEE ALSO NE ¼ 19-35-2
SE ¼ 18-35-2
SW ¼ 17-35-2

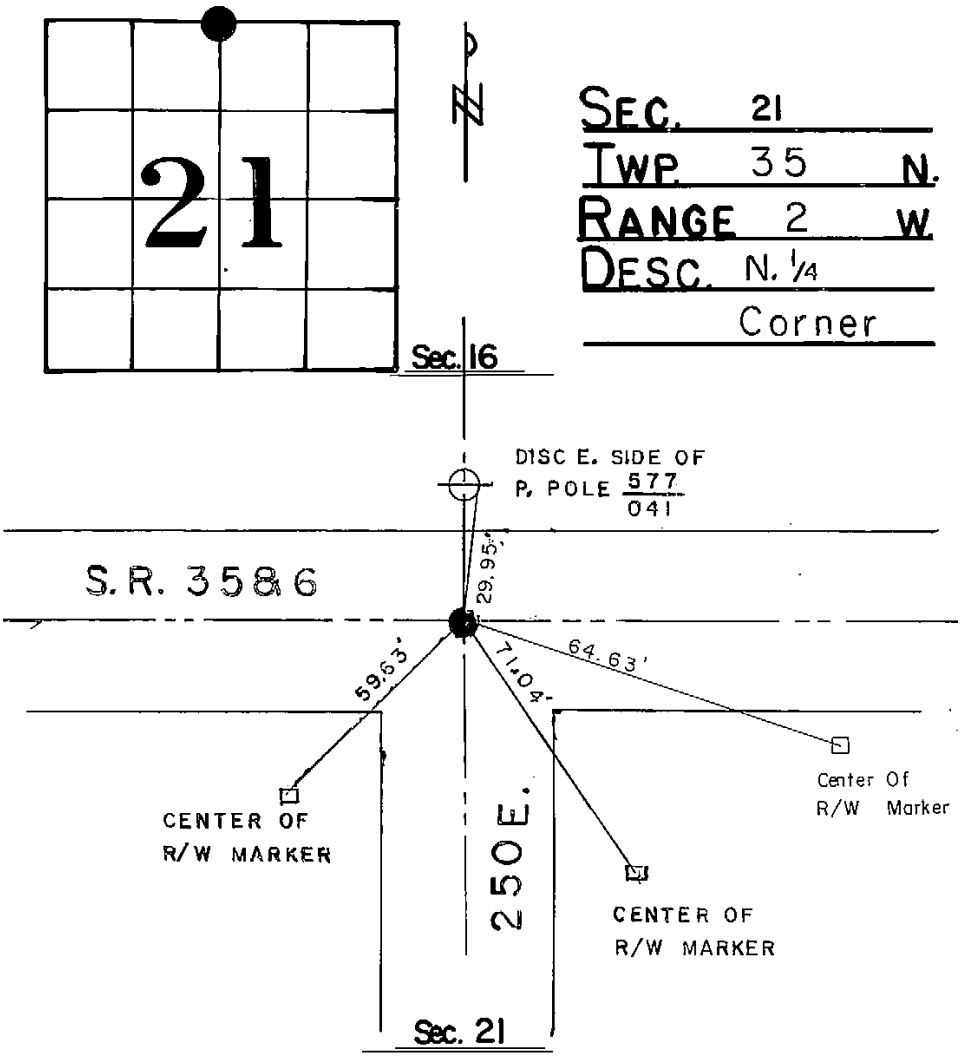

DATE: 1979
FOUND BY: CBW & WCK
REMARKS: Found R.R.S.
Book 249, p. 32 REVISED 5/8/93 RTB & TJH 70°±
R/R SPK. DOWN 4" BENT West 2"

SEE ALSO S ¼ 16-35-2

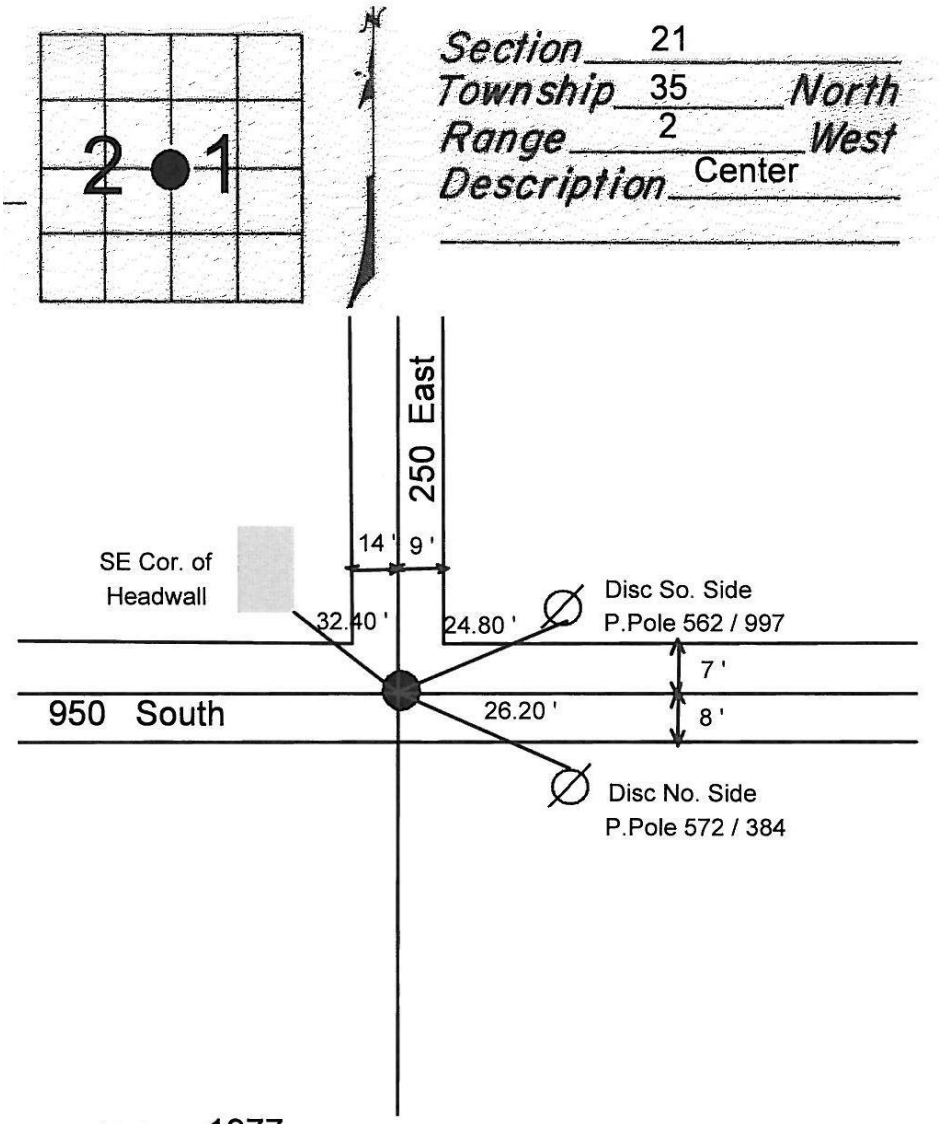

Section 21
Township 35 North
Range 2 West
Description Center

Date: 1977
Found by: CBW & WCK
Remarks: Found iron pipe & stone , Set base of monument , on stone book 246 ,p. 56 Revised 6 - 21 - 2002 TJH & KAR Found broken monument Reset mon. plus 2 " & 1 " spacers & 2 " cap

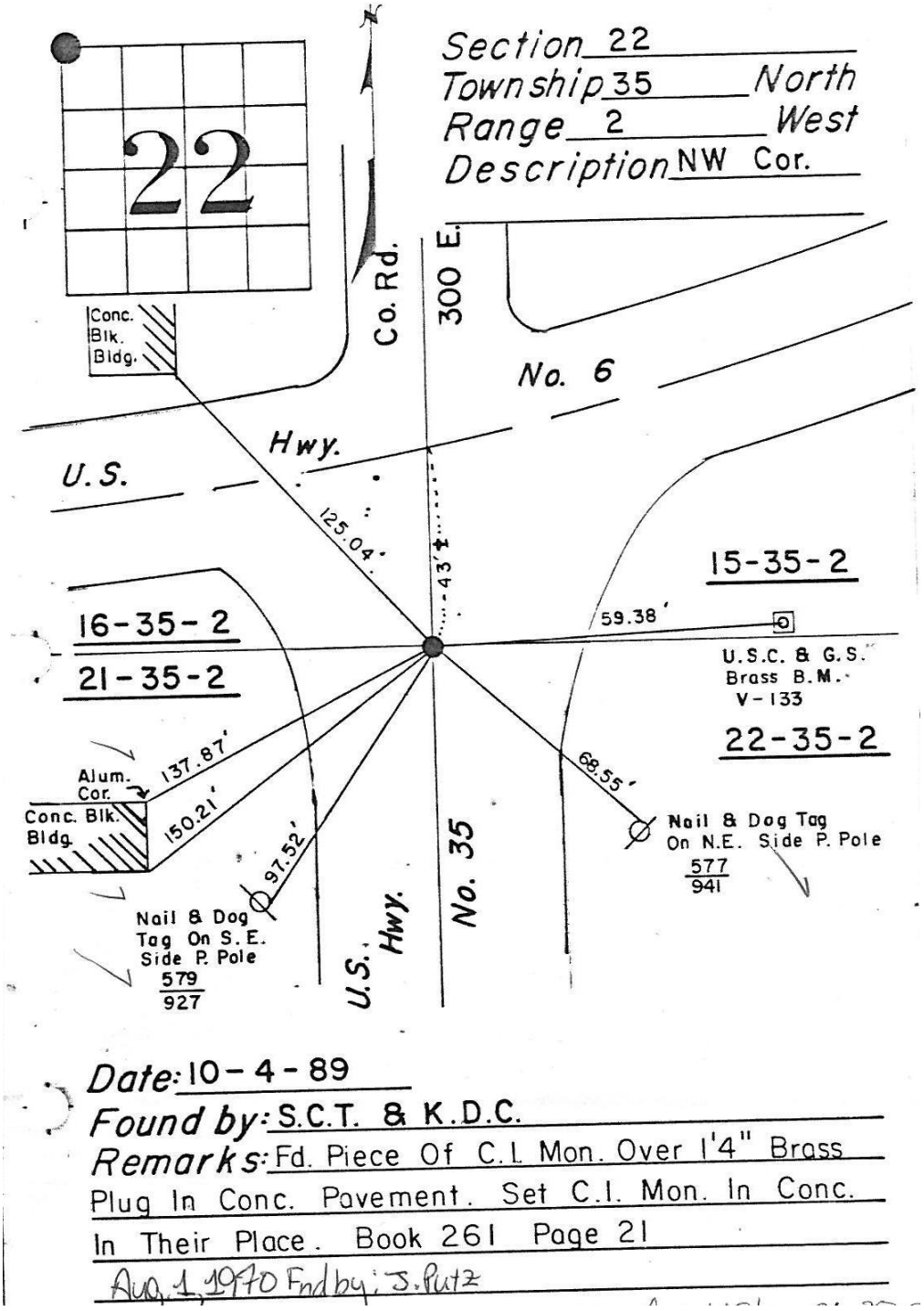

SEE ALSO NE ¼ 21-35-2
SE ¼ 16-35-2
SW ¼ 15-35-2

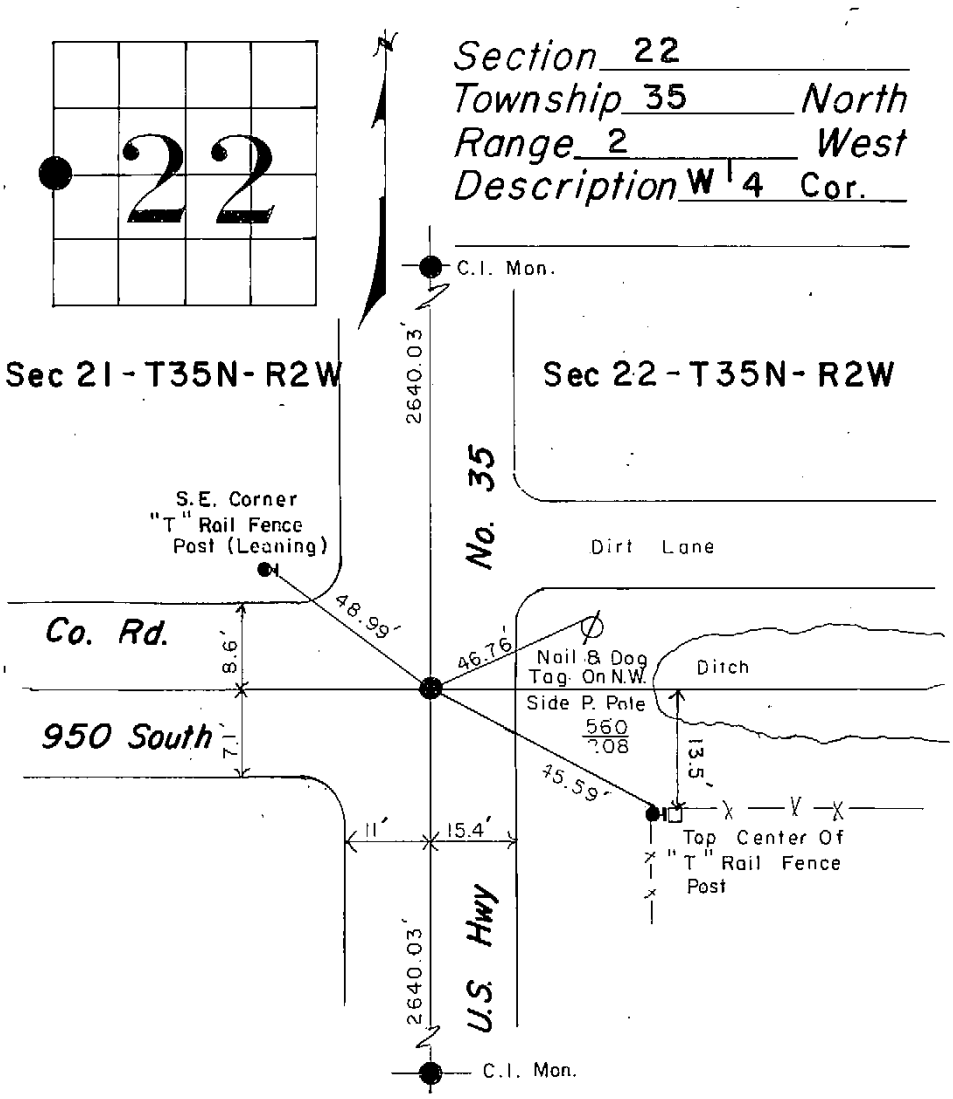

Date: 9-21-89
Found by: S.C.T. & K.D.C.
Remarks: Set C.I. Mon. In Conc. On Straight Line & Even Split From Section Corners.
Book 261 Page 20

SEE ALSO E ¼ 21-35-2

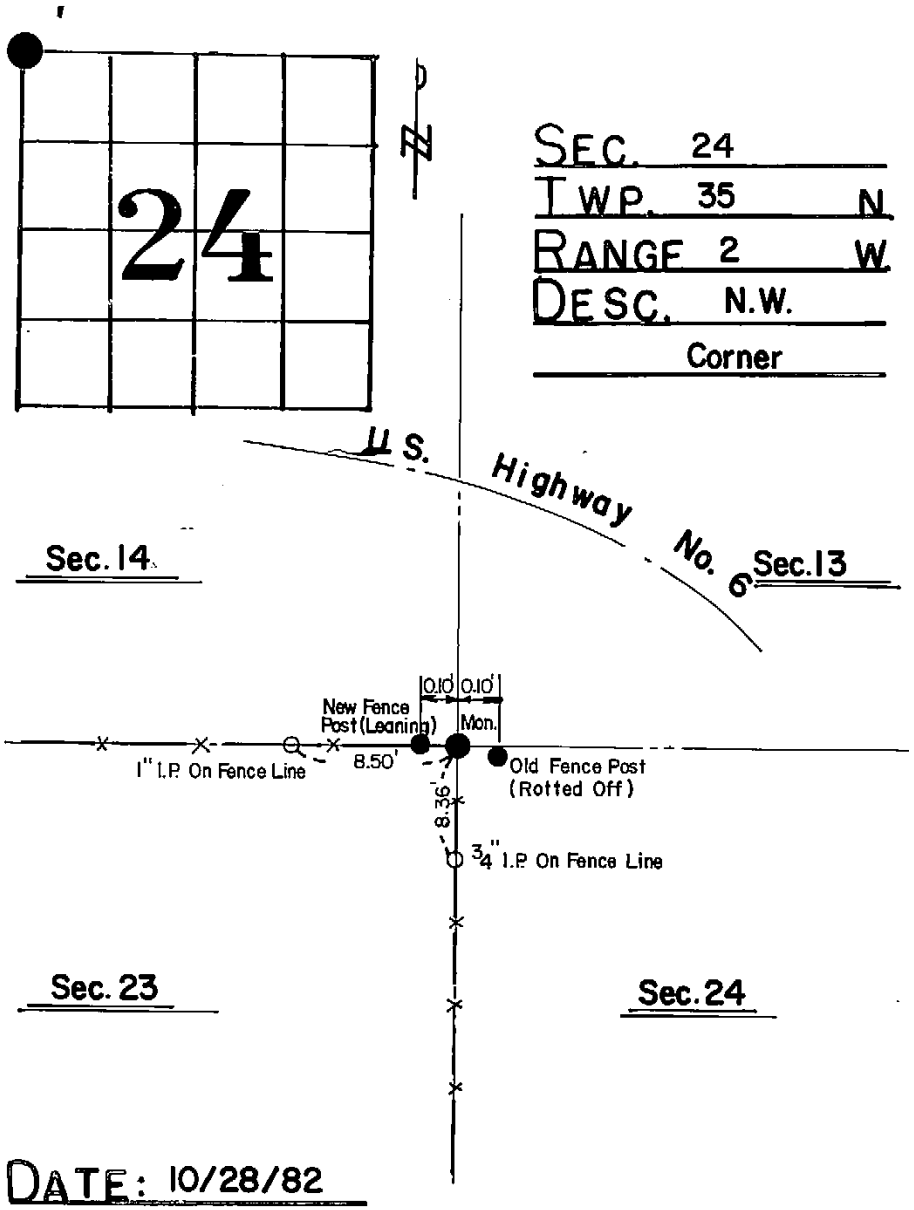

DATE: 10/28/82

FOUND BY: S.C.T. & D.P.S.

REMARKS: Found old conc. post 5"x 4"x 2" lying on surface by fence post. Set conc. post 20" deep & set C.I. Mon. over same. Book 254, p.59.

SEE ALSO NE ¼ 23-35-2
SE ¼ 14-35-2
SW ¼ 13-35-2

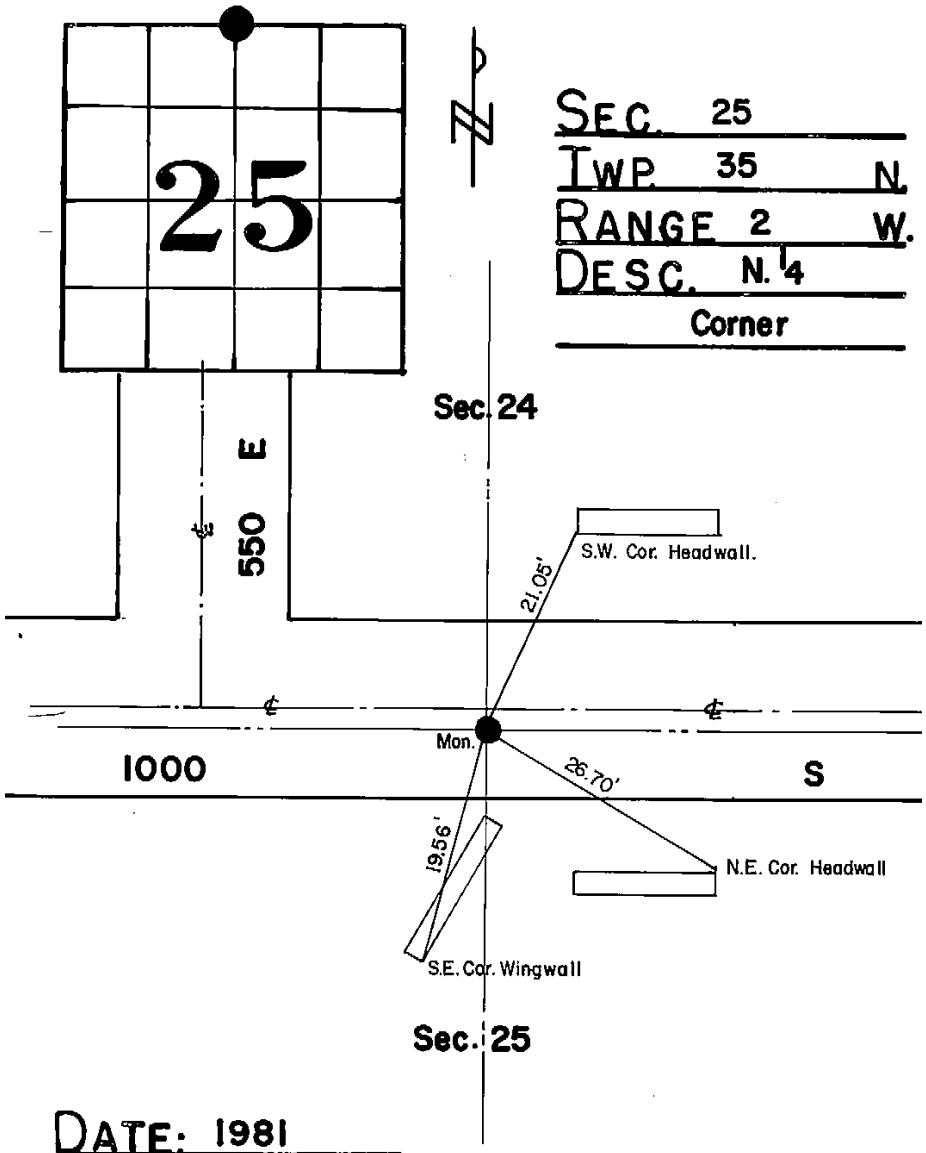

DATE: 1981

FOUND BY: C.B.W. & J.M.L.

REMARKS: Set mon. Book 252, p.6.

SEE ALSO S ¼ 24-35-2

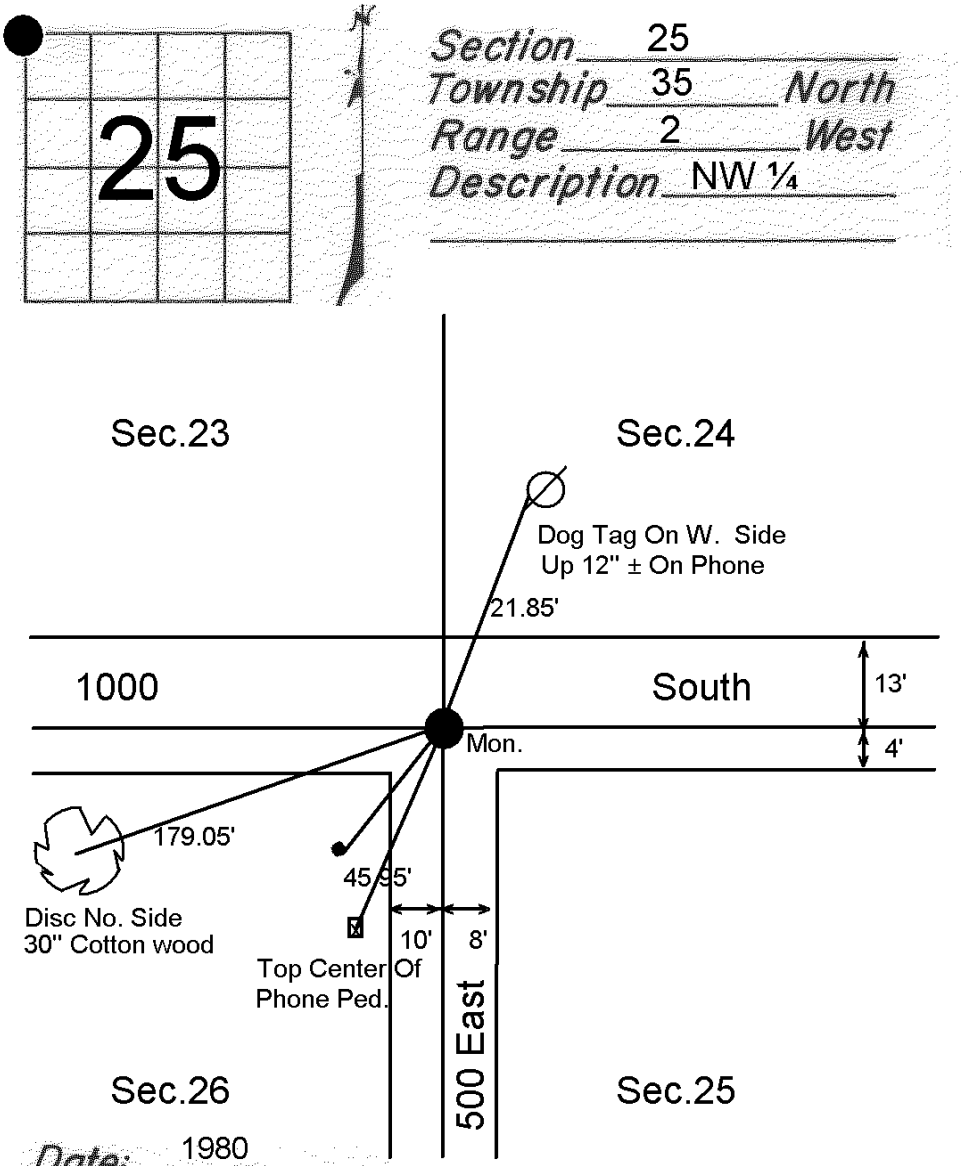

SEE ALSO NE ¼ 26-35-2
SE ¼ 23-35-2
SW ¼ 24-35-2

LAPORTE COUNTY SECTION CORNER *SHEET 0353*

DATE: AUG 2010
CREW: TJH & KAR

NORTHWEST CORNER OF SECTION 26
NORTHEAST CORNER OF SECTION 27
SOUTHWEST CORNER OF SECTION 23
SOUTHEAST CORNER OF SECTION 22

TOWNSHIP 35 N.
RANGE 2 NW.
UNION TOWNSHIP
LAPORTE COUNTY, INDIANA

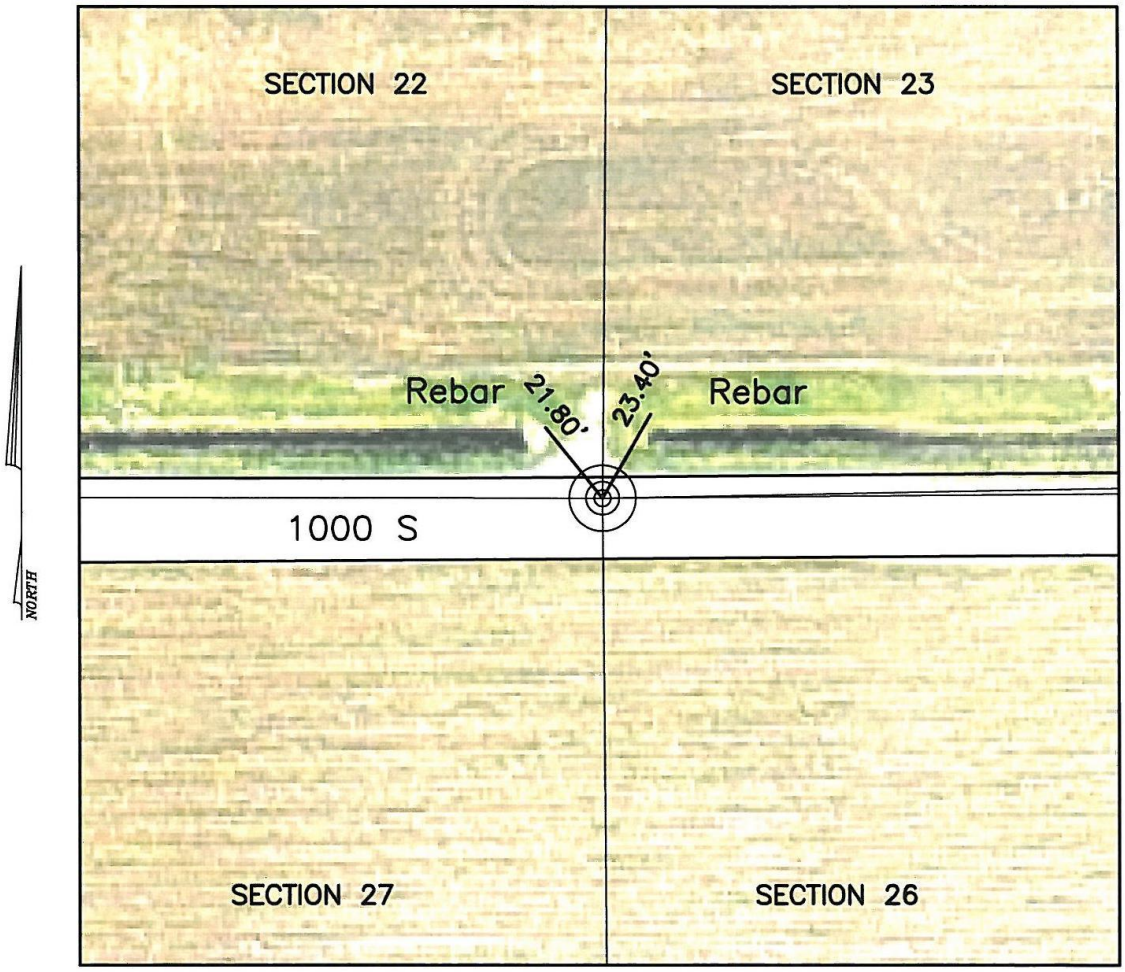

HISTORICAL NOTES:
May 11, 1988 SCT&TDT –Book 260, p.30. Found Stone as per survey by John Kelley dated July 3, 1933 in field book 178, p.37. 4" deep. Lowered Stone & Set C.I. MON. over stone. Previously set C.I. MON. was 8.1' E & 2.5' S of COR. Removed. Also Found PK 3.05' S & 0.90' W. Removed.
9–02–1999 JB –Took off 1/2" cap
August 2008 TJH&KAR –Checked, Ties Good

LAPORTE COUNTY SURVEYOR
555 MICHIGAN AVE. SUITE 104, LAPORTE, INDIANA 46350
PHONE 219–326–6808 EXT. 2225
Fax (219) 362–9804 Email SURVEYORGROUP@LAPORTECOUNTY.ORG

Scale: 1"=40'	Date: 10/25/11	Drawn By: KAR	Chk'd By: ____

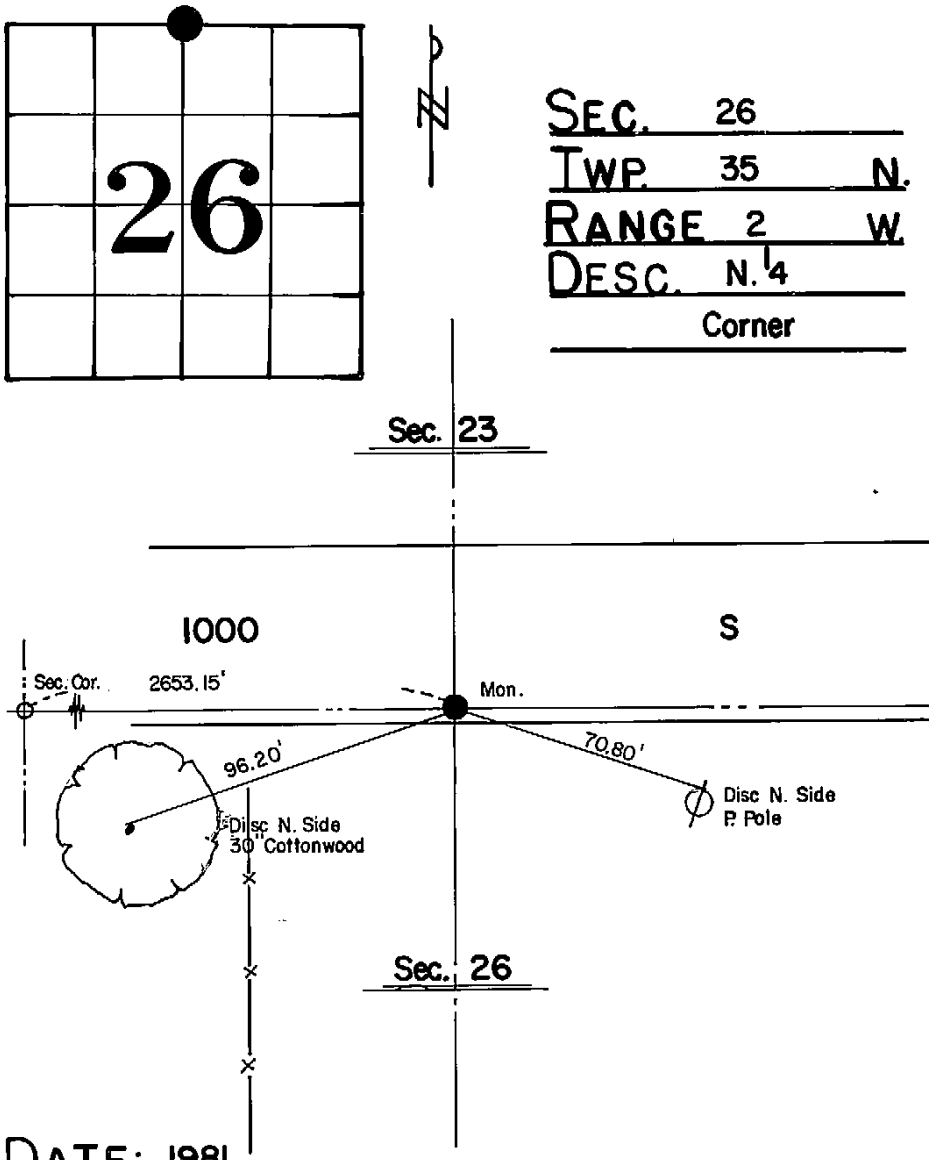

SEC. 26
TWP. 35 N.
RANGE 2 W.
DESC. N. 1/4
Corner

DATE: 1981
FOUND BY: C.B.W. & J.M.L.
REMARKS: Set mon. Book 252, p. 26.

SEE ALSO S ¼ 23-35-2

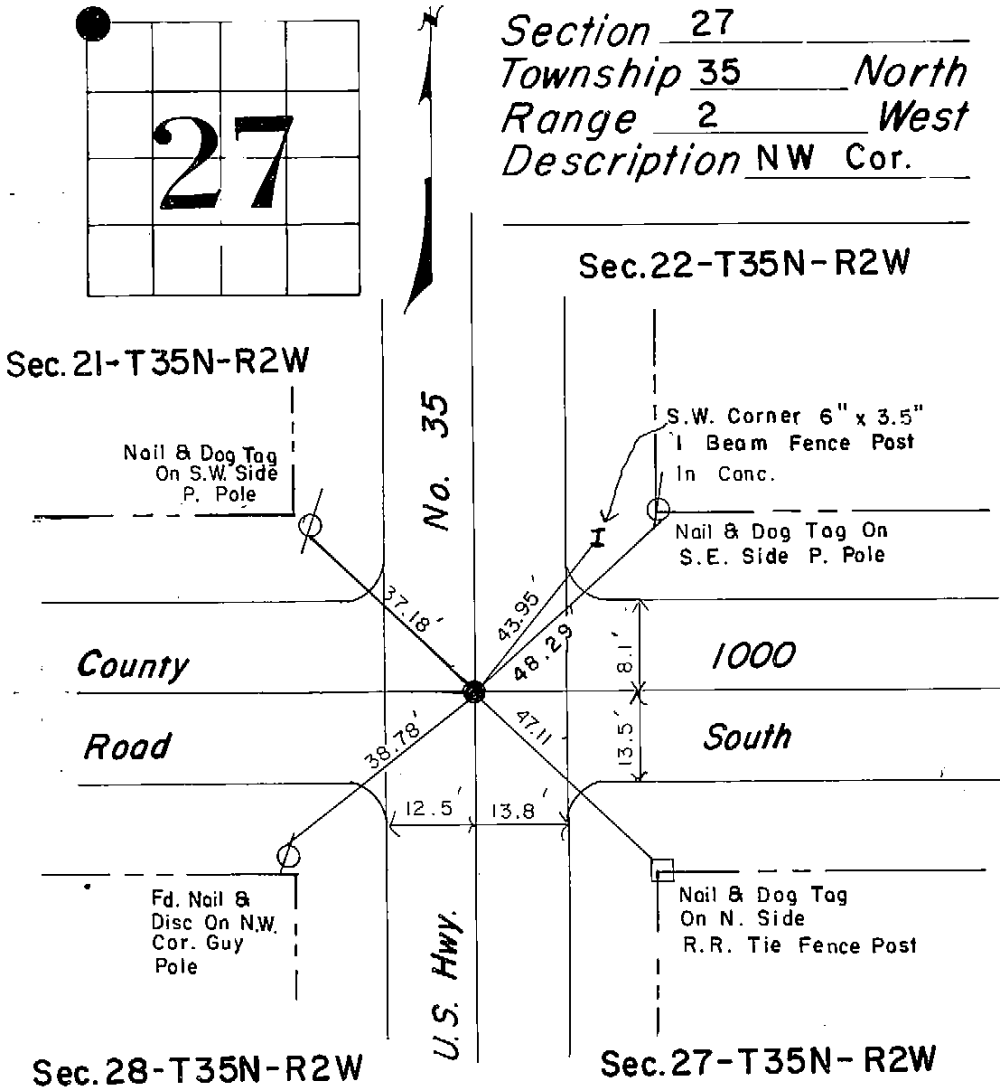

Date: 10-4-89

Found by: S.C.T. & K.D.C.

Remarks: Fd. Iron Bolt As Per Ties. Set C.I. Mon. In Conc. In Its Place. Book 261 Page 22

SEE ALSO NE ¼ 28-35-2
SE ¼ 21-35-2
SW ¼ 22-35-2

LAPORTE COUNTY SECTION CORNER *SHEET 0356*

DATE: AUG 2010
CREW: TJH & KAR

NORTH CORNER OF SECTION 27
SOUTH CORNER OF SECTION 22

TOWNSHIP 35 N.
RANGE 2 NW.
UNION TOWNSHIP
LAPORTE COUNTY, INDIANA

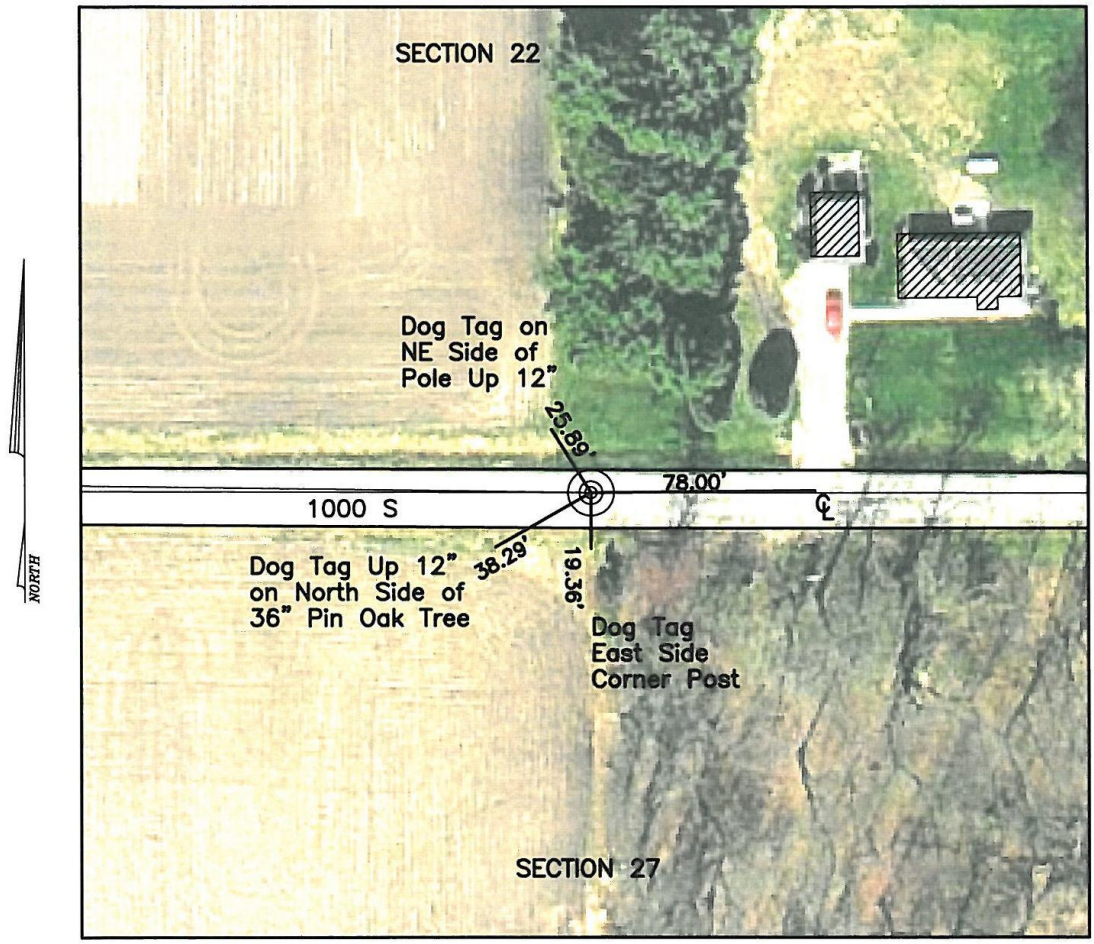

HISTORICAL NOTES:
1981 CBW&JML –Set Monument, Book 252, p.24.
9–07–1999 JB&TJH –Revised, retied monument prior to road construction
AUG 2008 TJH&KAR –Checked, ties good
6–15–2009 TJH –Found Full Monument, Reset monument w/2" cap

LAPORTE COUNTY SURVEYOR

555 MICHIGAN AVE. SUITE 104, LAPORTE, INDIANA 46350
PHONE 219–326–6808 EXT. 2225
Fax (219) 362–9804 Email SURVEYORGROUP@LAPORTECOUNTY.ORG

Scale: 1"=40'	Date: 10/26/11	Drawn By: KAR	Chk'd By: ____

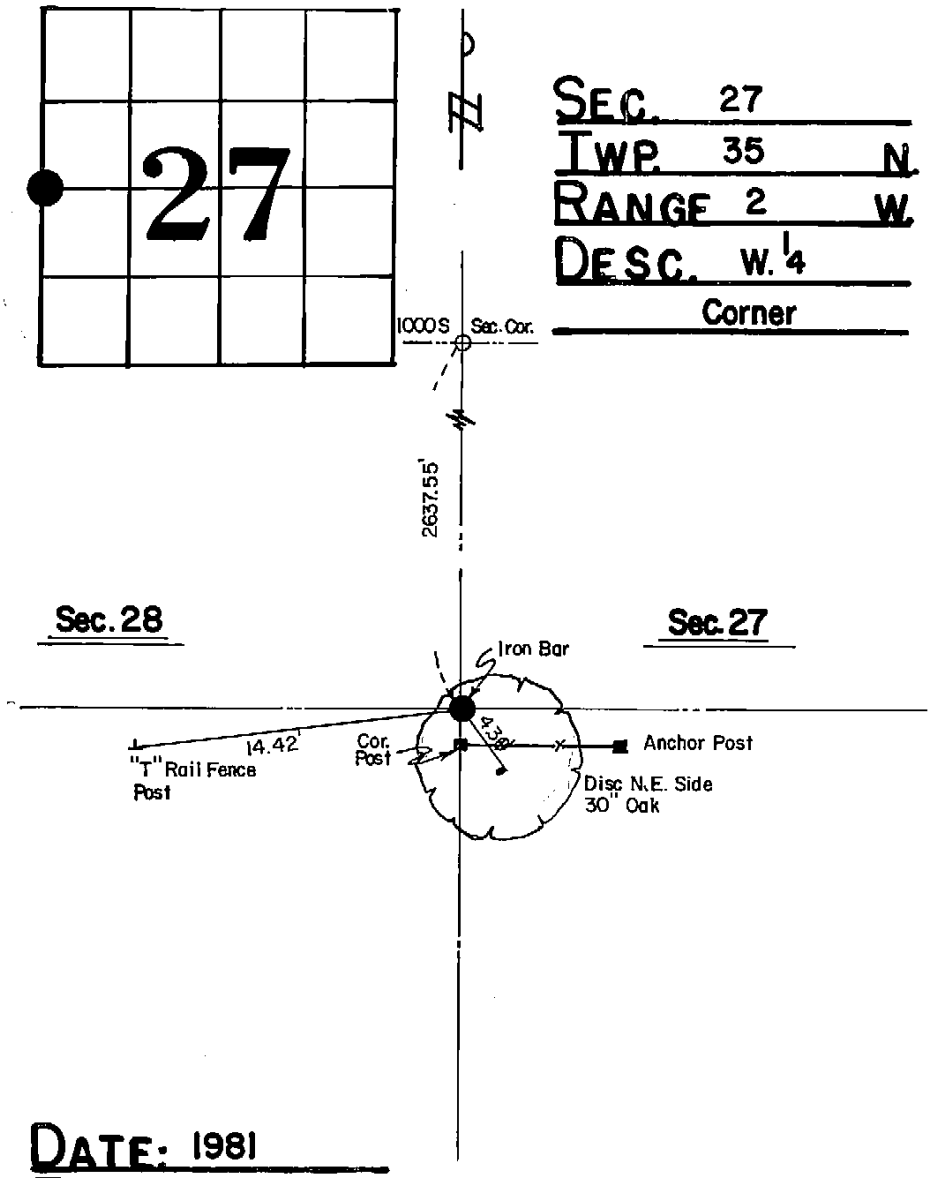

SEE ALSO E ¼ 28-35-2

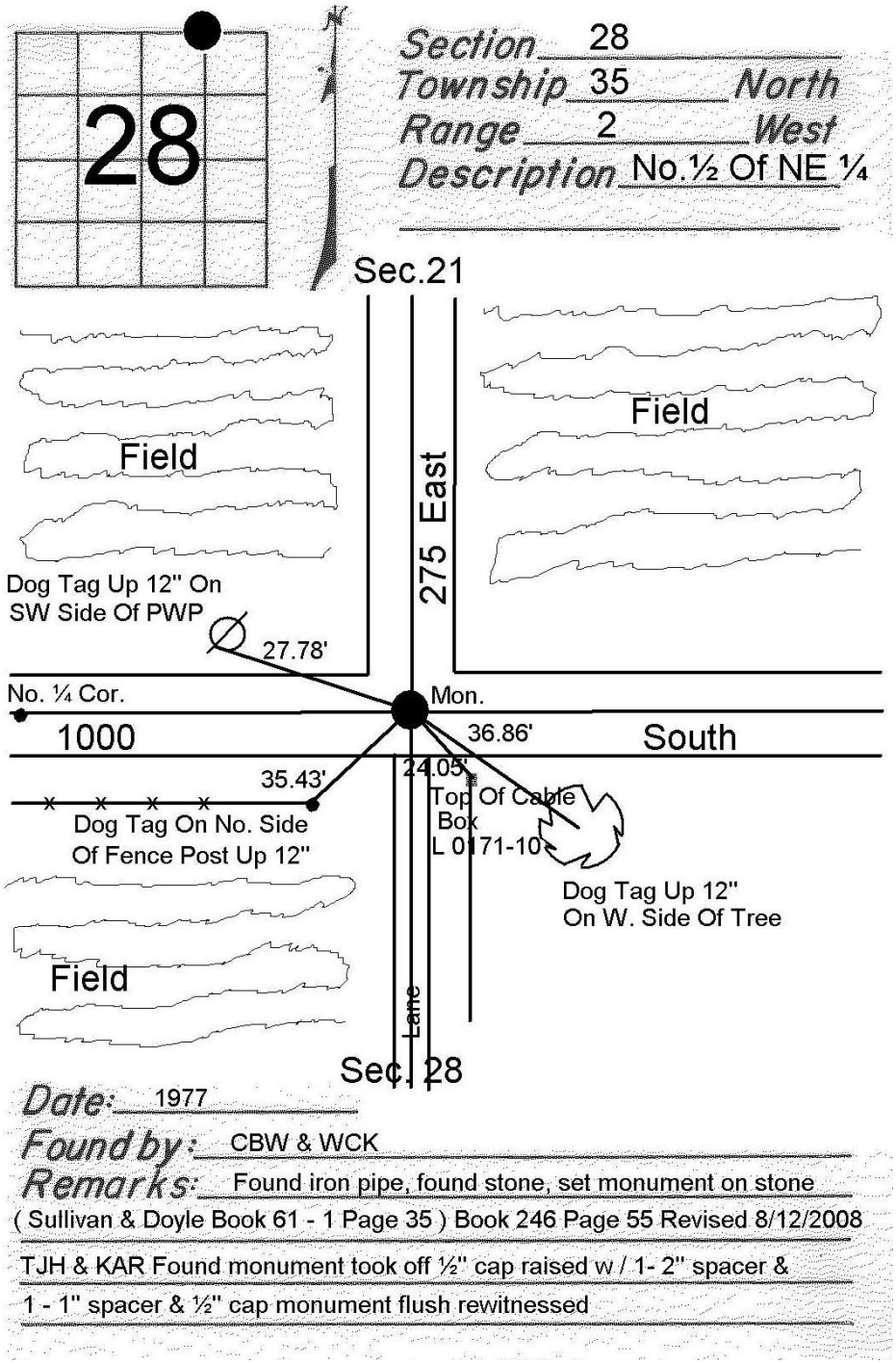

SEE ALSO S ½ of the SE ¼ 21-35-2

LAPORTE COUNTY SECTION CORNER *SHEET 0359*

DATE: AUG 2009
CREW: TJH & KAR

NORTHWEST CORNER OF SECTION 34
NORTHEAST CORNER OF SECTION 33
SOUTHWEST CORNER OF SECTION 27
SOUTHEAST CORNER OF SECTION 28

TOWNSHIP 35 N.
RANGE 2 NW.
UNION TOWNSHIP
LAPORTE COUNTY, INDIANA

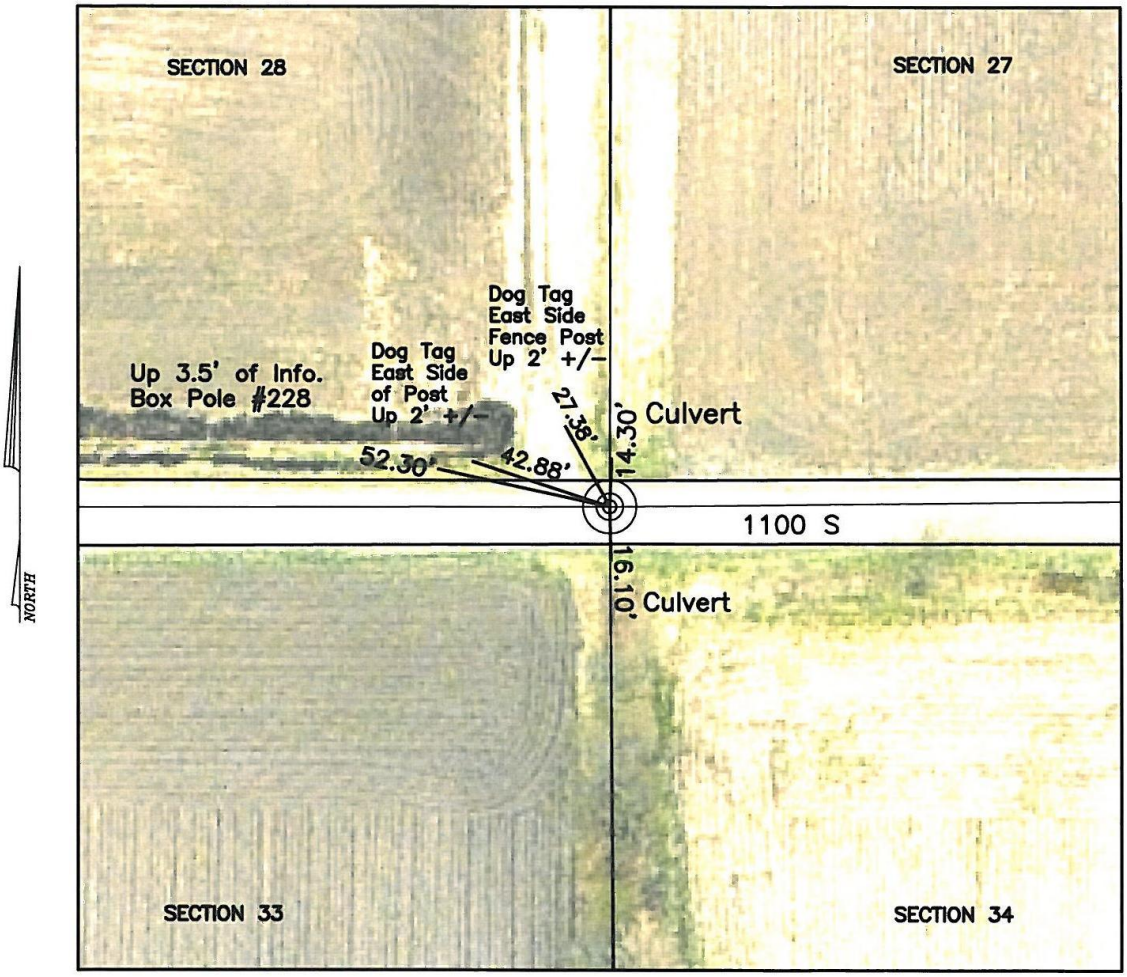

HISTORICAL NOTES:
7-20-1976 CBW&WCK -Set monument on top of square stone as per PF 5-2-27. Legal Survey by Earl Alexander, Book 245, p.20. Rewitnessed.
8-27-2008 TJH&KAR -Found wooden hub, no monument hub in center of culvers, tied off w/flagging & rewitnessed.

LAPORTE COUNTY SURVEYOR
555 MICHIGAN AVE. SUITE 104, LAPORTE, INDIANA 46350
PHONE 219-326-6808 EXT. 2225
Fax (219) 362-9804 Email SURVEYORGROUP@LAPORTECOUNTY.ORG

Scale: 1"=40'	Date: 10/26/11	Drawn By: KAR	Chk'd By: ____

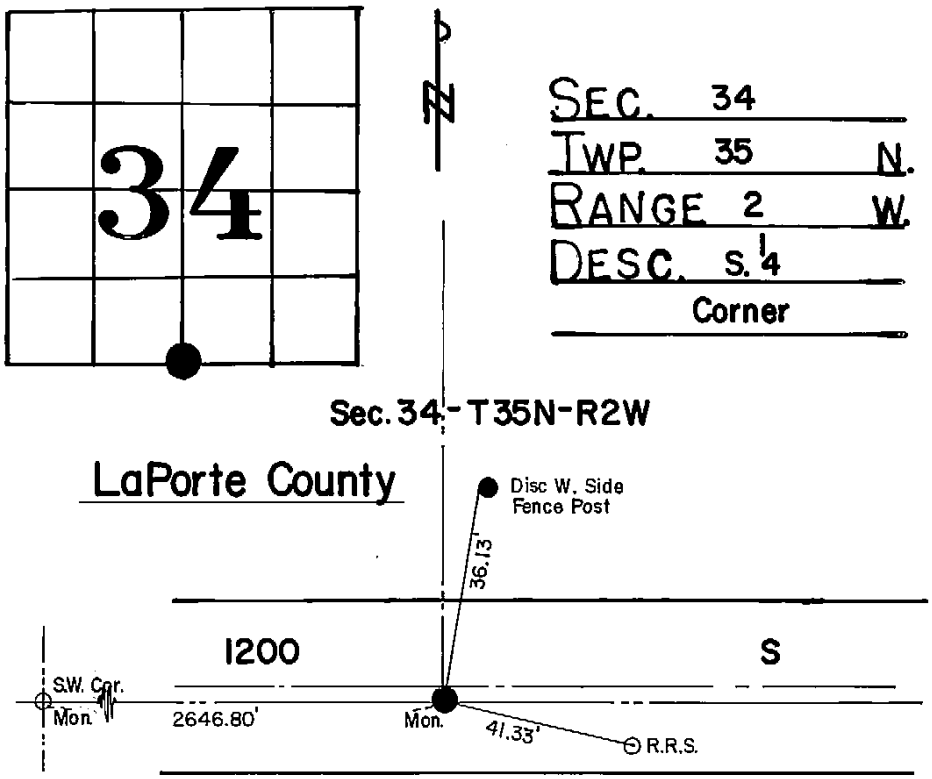

DATE: 1981

FOUND BY: C.B.W. & J.M.L.

REMARKS: Set mon. as per P.F. 5-2-27
Book 252, p. 5.

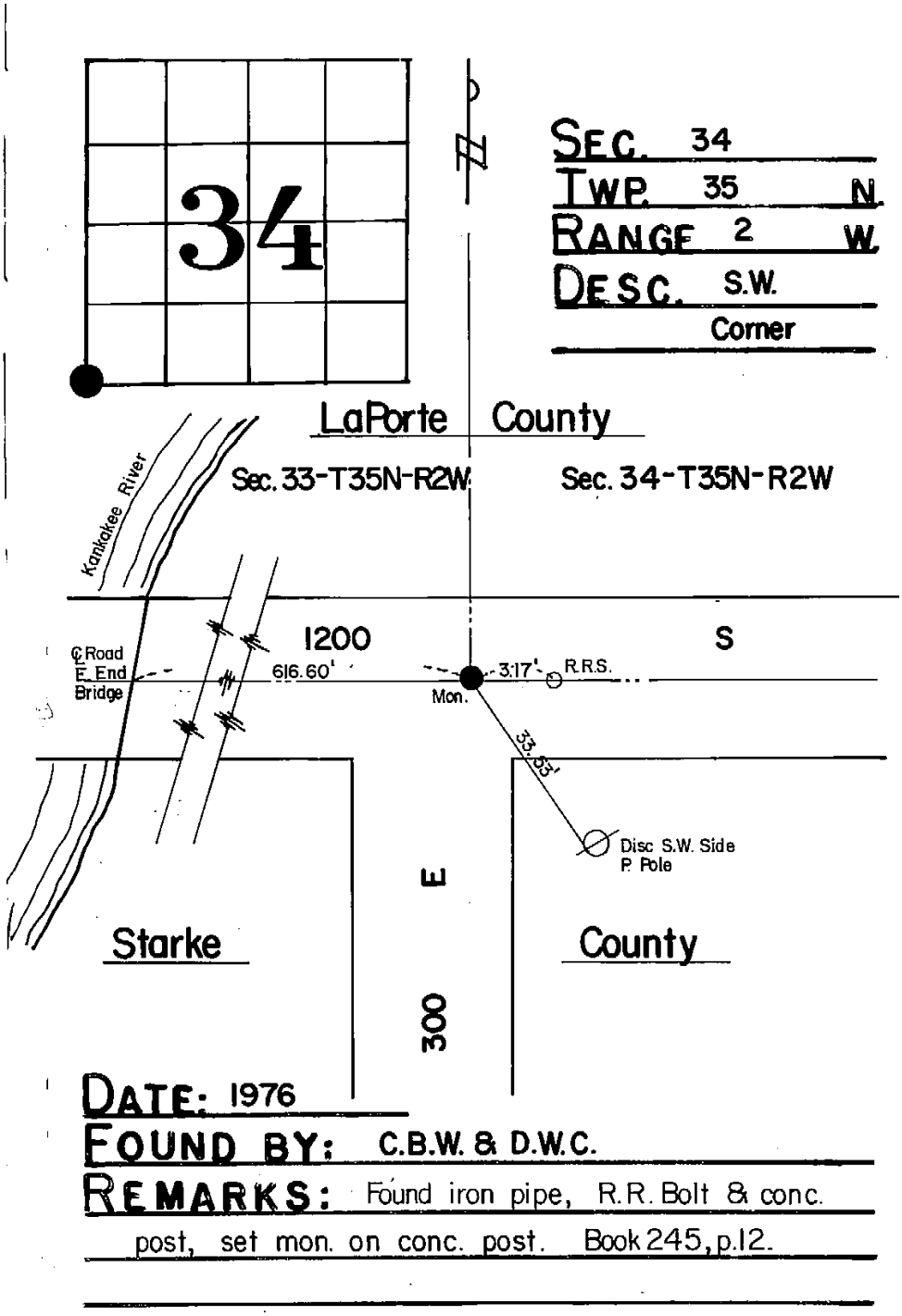

SEE ALSO SE ¼ 33-35-2

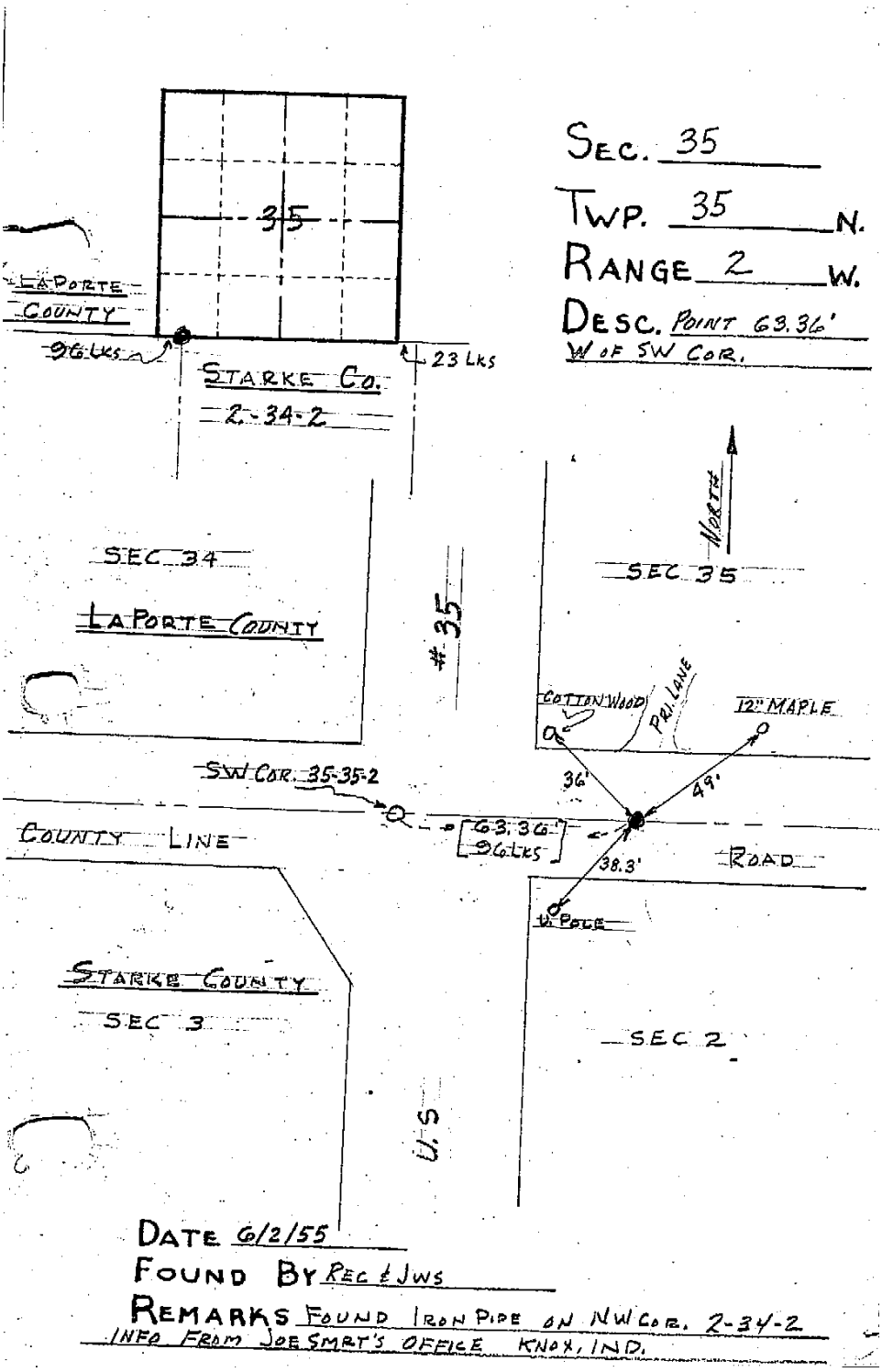
SEC. 35
TWP. 35 N.
RANGE 2 W.
DESC. POINT 63.36' W OF SW COR.
35
LA PORTE COUNTY
96 LKS
23 LKS
STARKE CO.
2-34-2
SEC 34
LA PORTE COUNTY
#35
NORTH
SEC 35
COTTON WOOD
PRI. LANE
12" MAPLE
SW COR. 35-35-2
36'
49'
63.36'
96 LKS
COUNTY LINE
38.3'
ROAD
½" POLE
STARKE COUNTY
SEC 3
SEC 2
U.S.
DATE 6/2/55
FOUND BY REC & JWS
REMARKS FOUND IRON PIPE ON NW COR. 2-34-2
INFO FROM JOE SMRT'S OFFICE KNOX, IND.

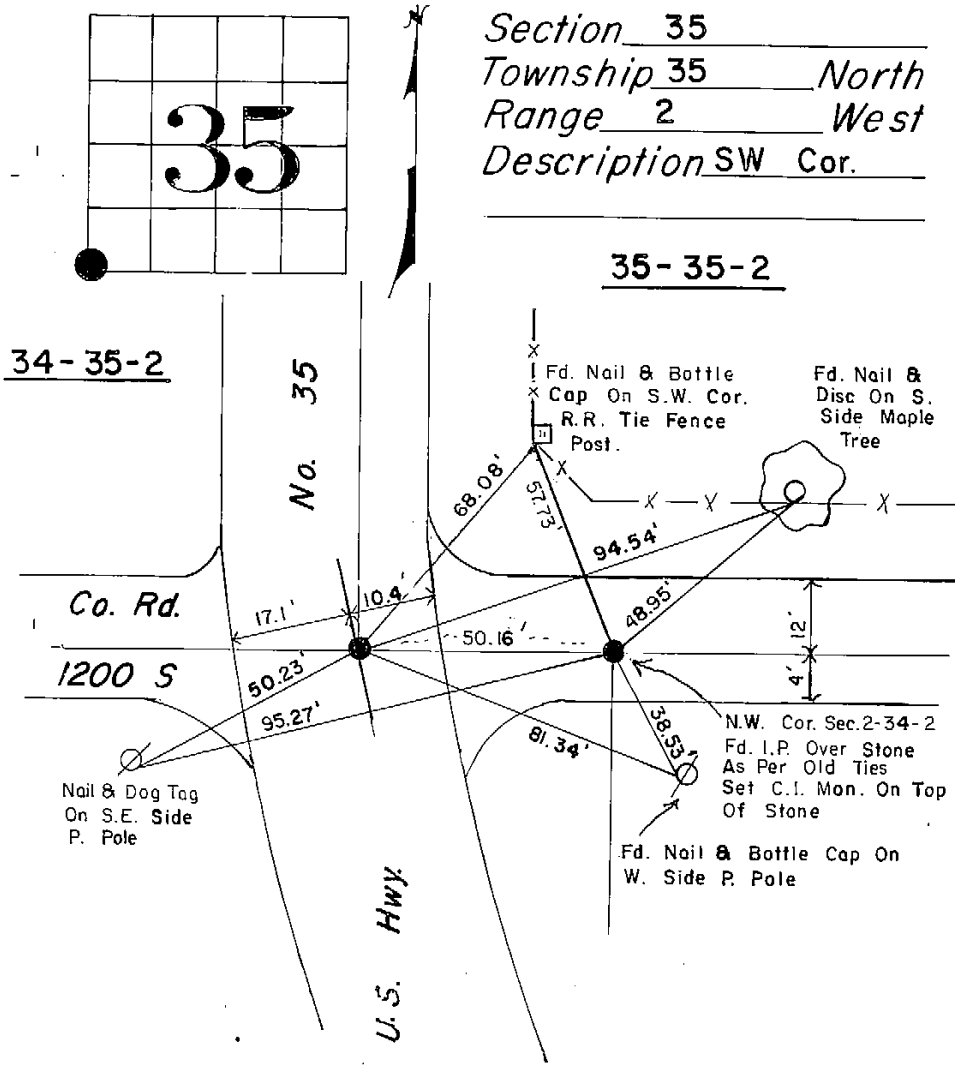

Date: 10-4-89
Found by: S.C.T. & K.D.C.
Remarks: Set C.I. Mon. In Conc. 50.16' West Of The NW Cor. Sec. 2-34-2 As Per Gov. Distance Of 76 Links Book 261 Page 23

SEE ALSO SE ¼ 34-35-2

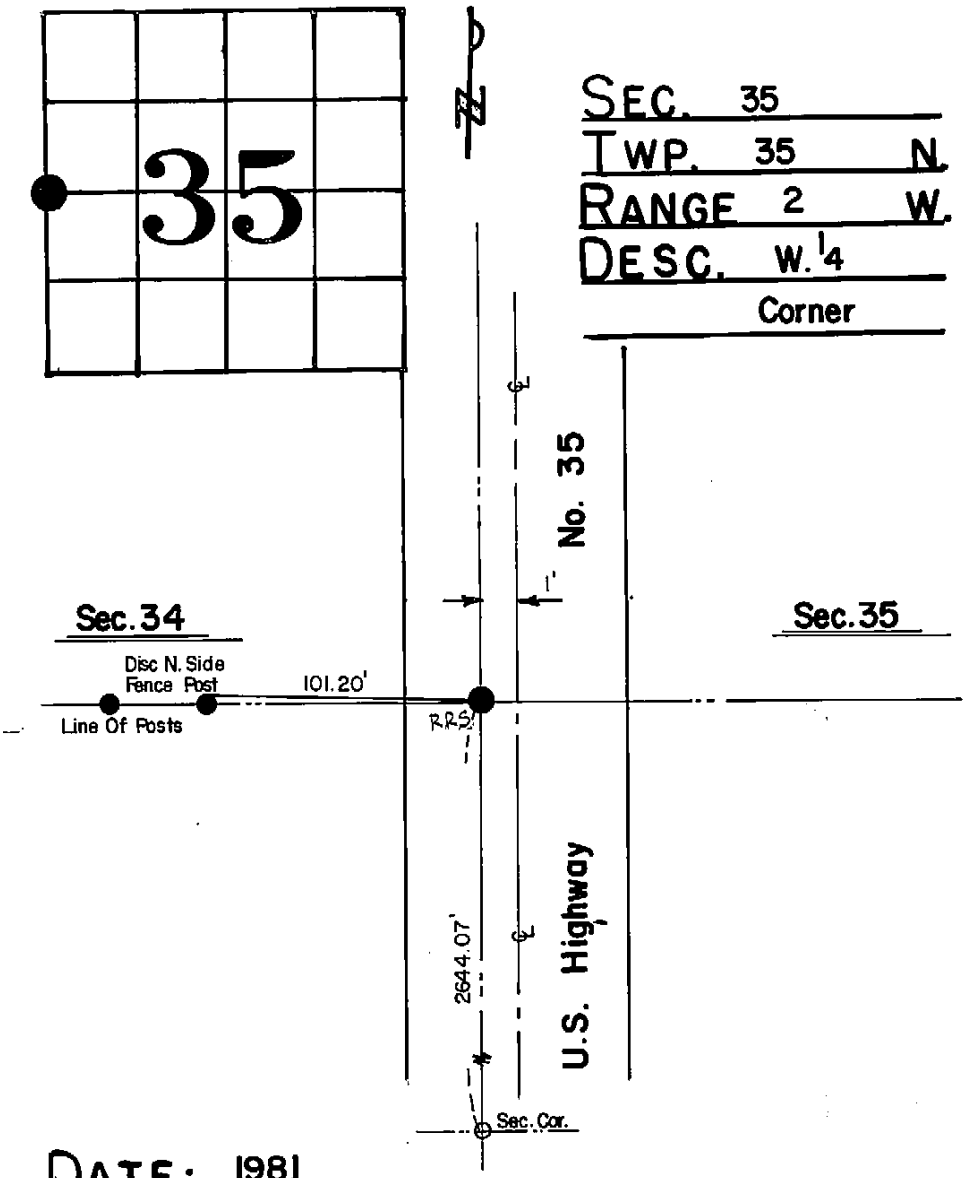

DATE: 1981

FOUND BY: C.B.W. & J.M.L.

REMARKS: Set narrow gauge R.R.Spike.

Book 252, p.22.

SEE ALSO E ¼ 34-35-2

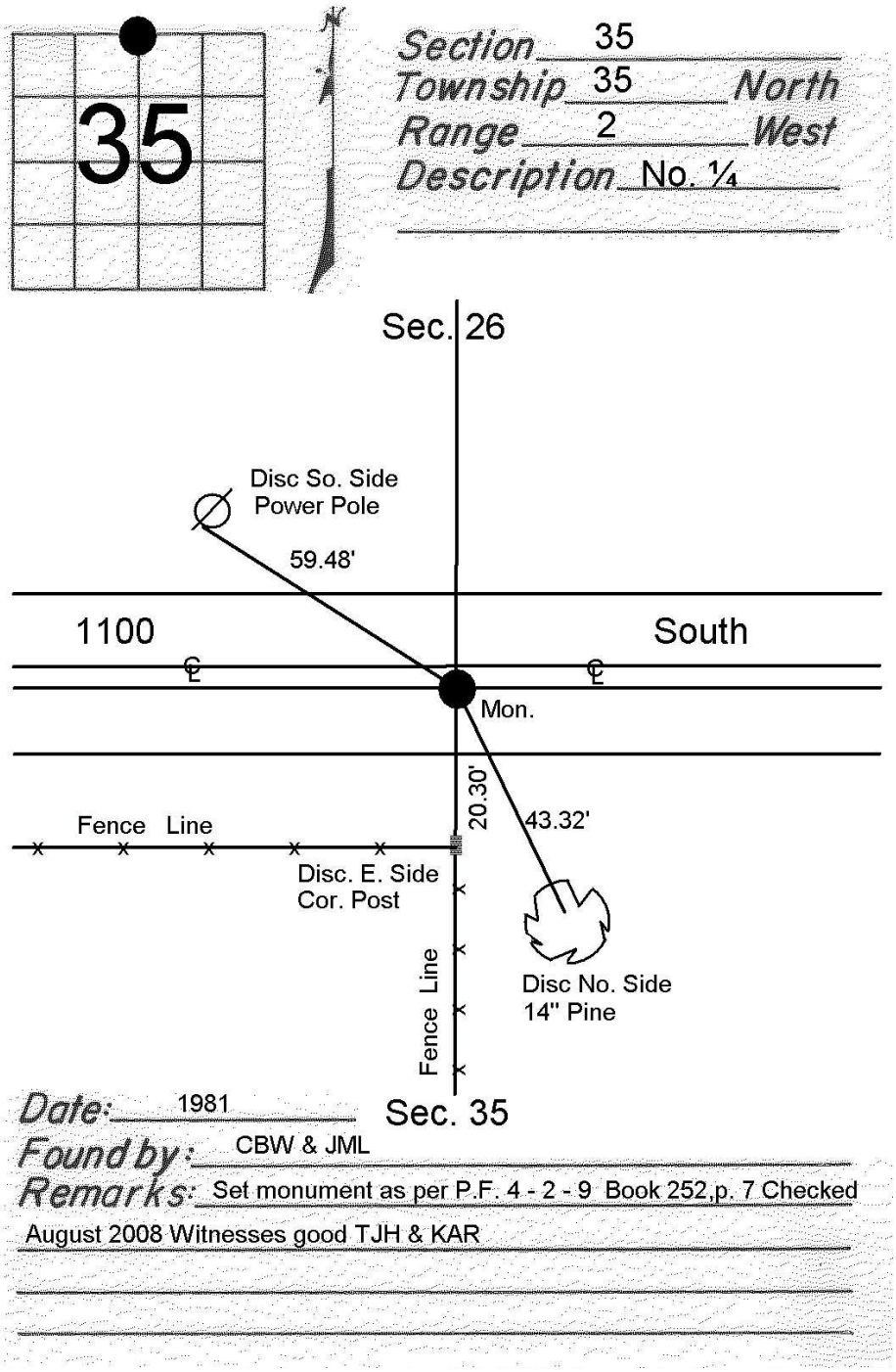

SEE ALSO S ¼ 26-35-2

LAPORTE COUNTY SECTION CORNER *SHEET 0366*

DATE: AUG 2009
CREW: TJH & KAR

NORTHWEST CORNER OF SECTION 35
NORTHEAST CORNER OF SECTION 34
SOUTHWEST CORNER OF SECTION 26
SOUTHEAST CORNER OF SECTION 27

TOWNSHIP 35 N.
RANGE 2 NW.
UNION TOWNSHIP
LAPORTE COUNTY, INDIANA

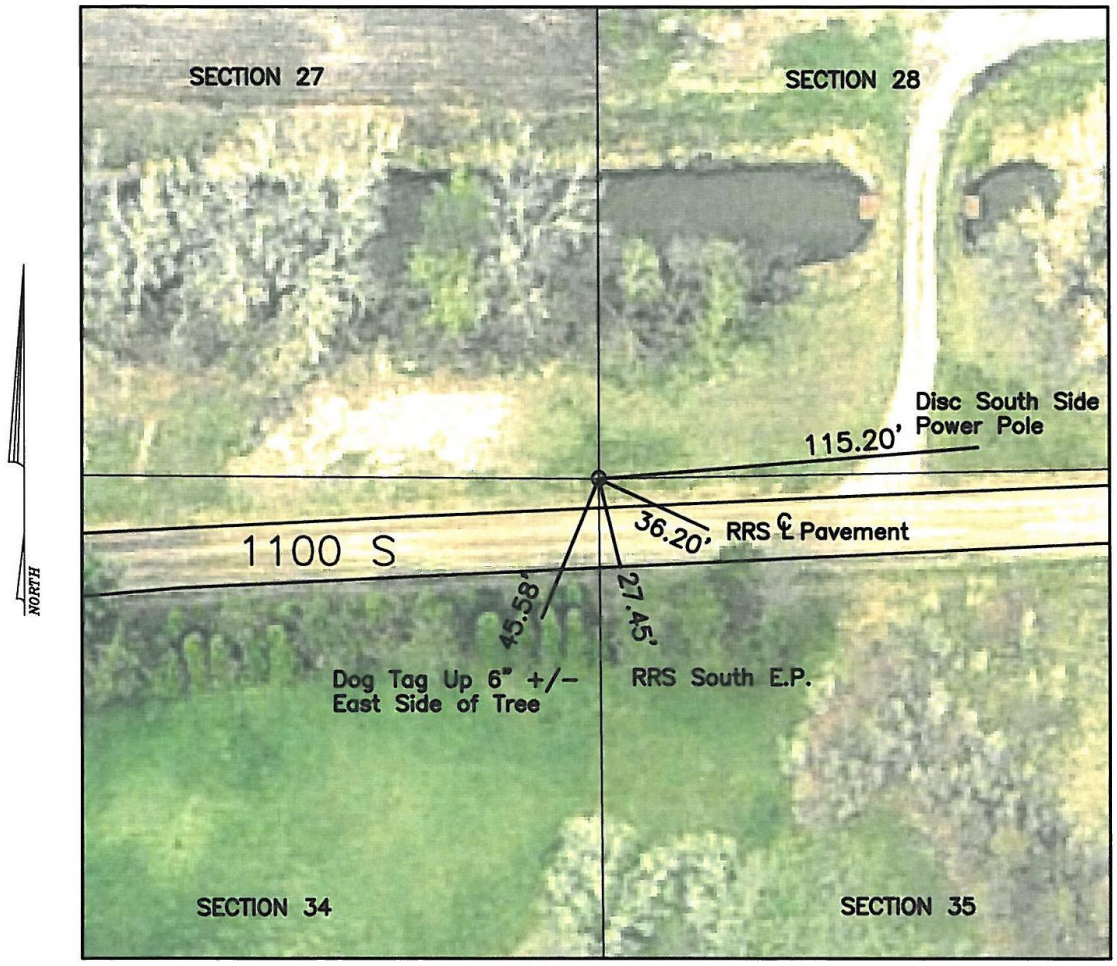

HISTORICAL NOTES:
1981 CBW&JML –Found square stone & piece of brick, set C.I. Monument, Book 252, p.01
6–9–2009 TJH&KAR –Monument Flush, Rewitnessed

LAPORTE COUNTY SURVEYOR

555 MICHIGAN AVE. SUITE 104, LAPORTE, INDIANA 46350
PHONE 219–326–6808 EXT. 2225
Fax (219) 362–9804 Email SURVEYORGROUP@LAPORTECOUNTY.ORG

Scale: 1"=40'	Date: 10/26/11	Drawn By: KAR	Chk'd By: ____

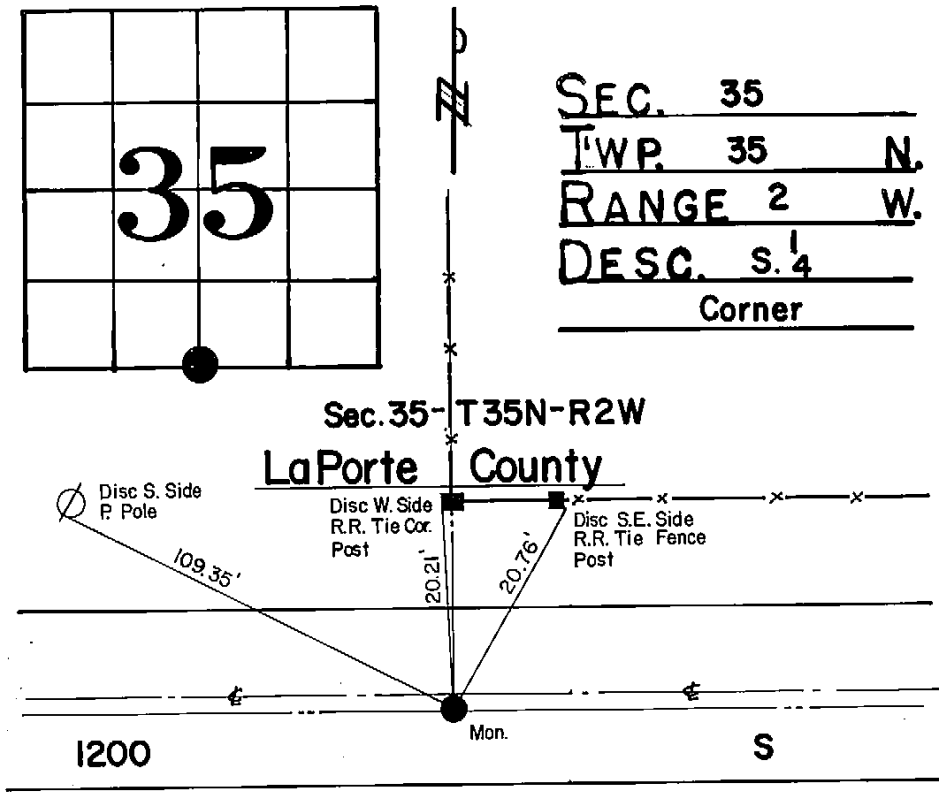

Sec. 2 - T34N - R2W

Starke County

DATE: 1981

FOUND BY: C.B.W. & J.M.L.

REMARKS: Set mon. as per P.F. 4-2-9

Book 252, p. 4.

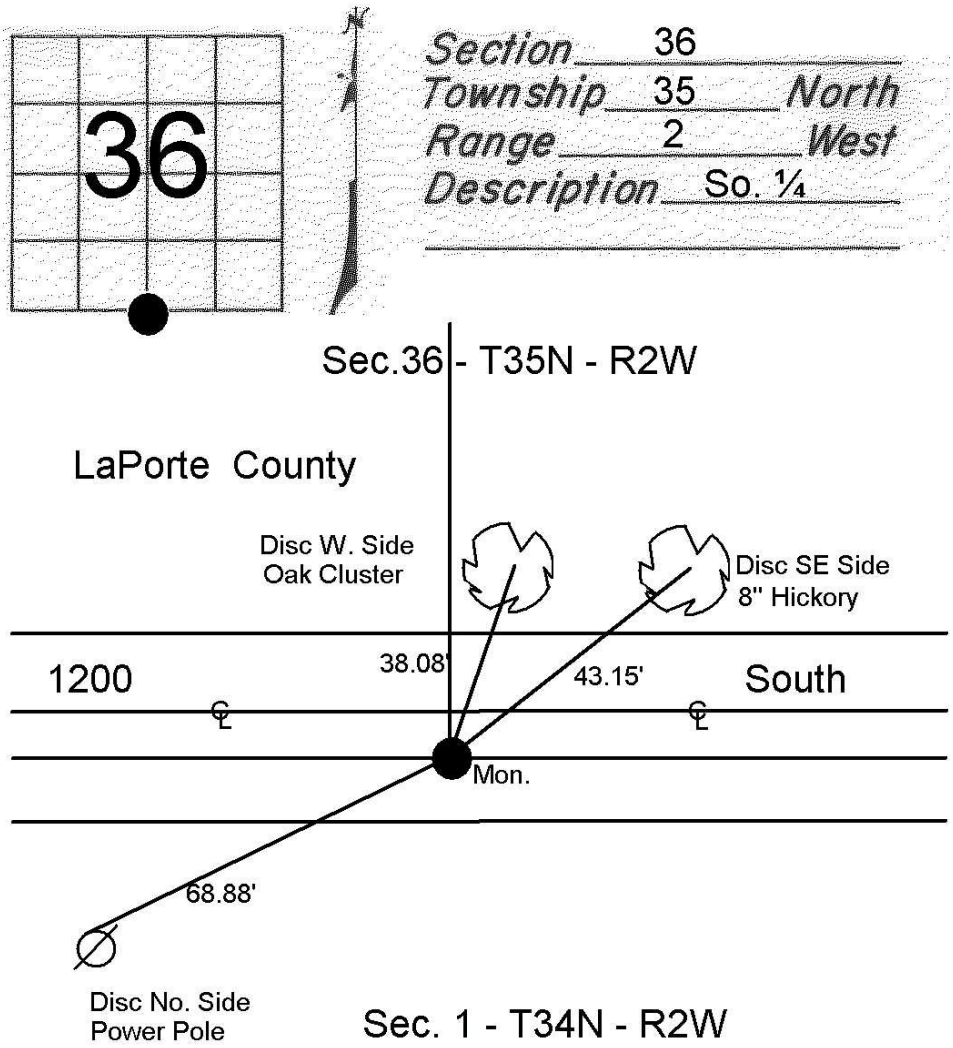
36
Section 36
Township 35 North
Range 2 West
Description So. ¼
Sec.36 - T35N - R2W
LaPorte County
Disc W. Side
Oak Cluster
Disc SE Side
8" Hickory
1200
38.08'
43.15'
South
Mon.
68.88'
Disc No. Side
Power Pole
Sec. 1 - T34N - R2W
Starke County
Date: 1981
Found by: CBW & JML
Remarks: Set monument as per book 217,p.54 Book 252,p. 2
Checked August 2008 TJH & KAR Witnesses good

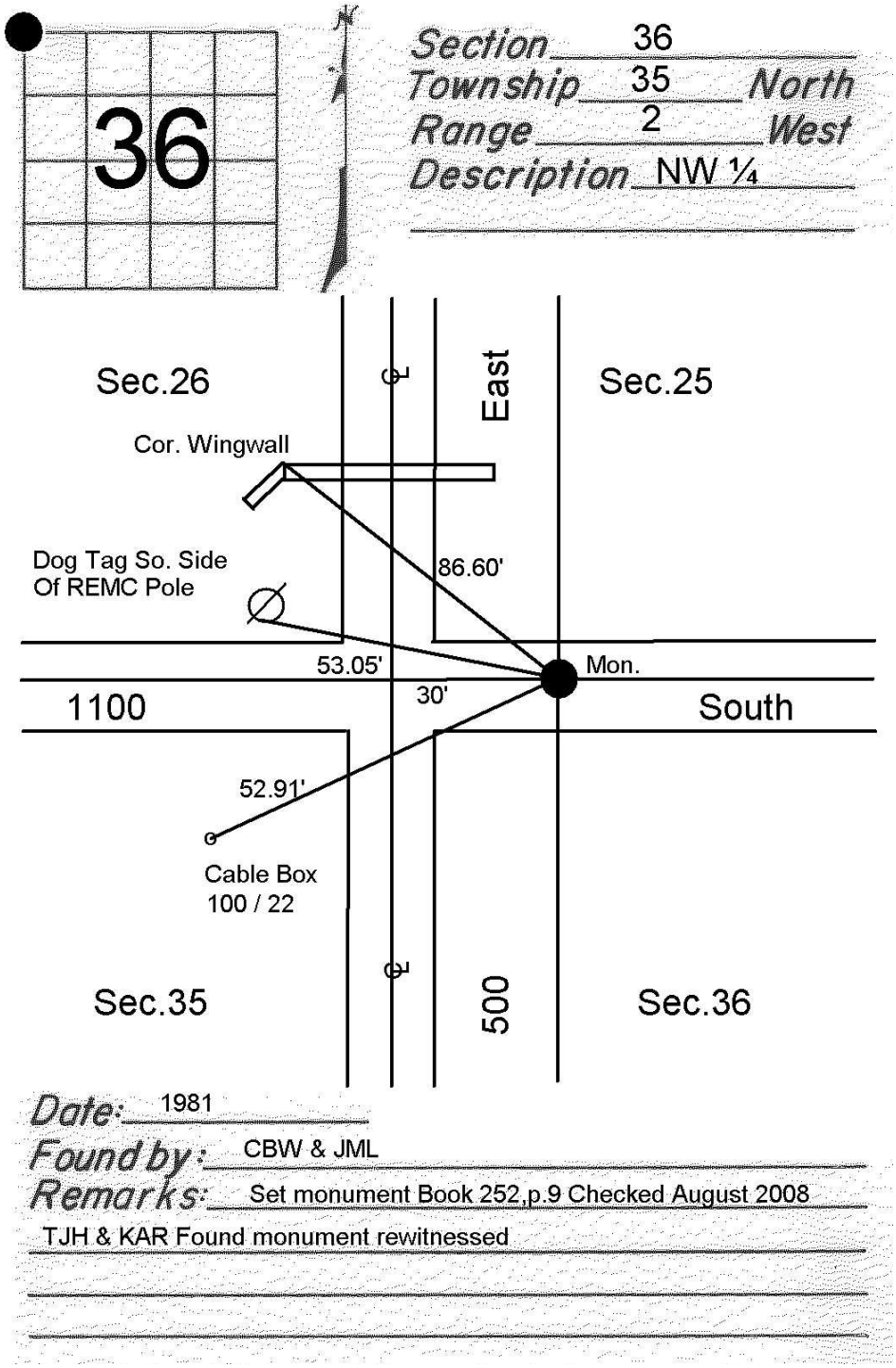

SEE ALSO NE ¼ 35-35-2
SE ¼ 26-35-2
SW ¼ 25-35-2

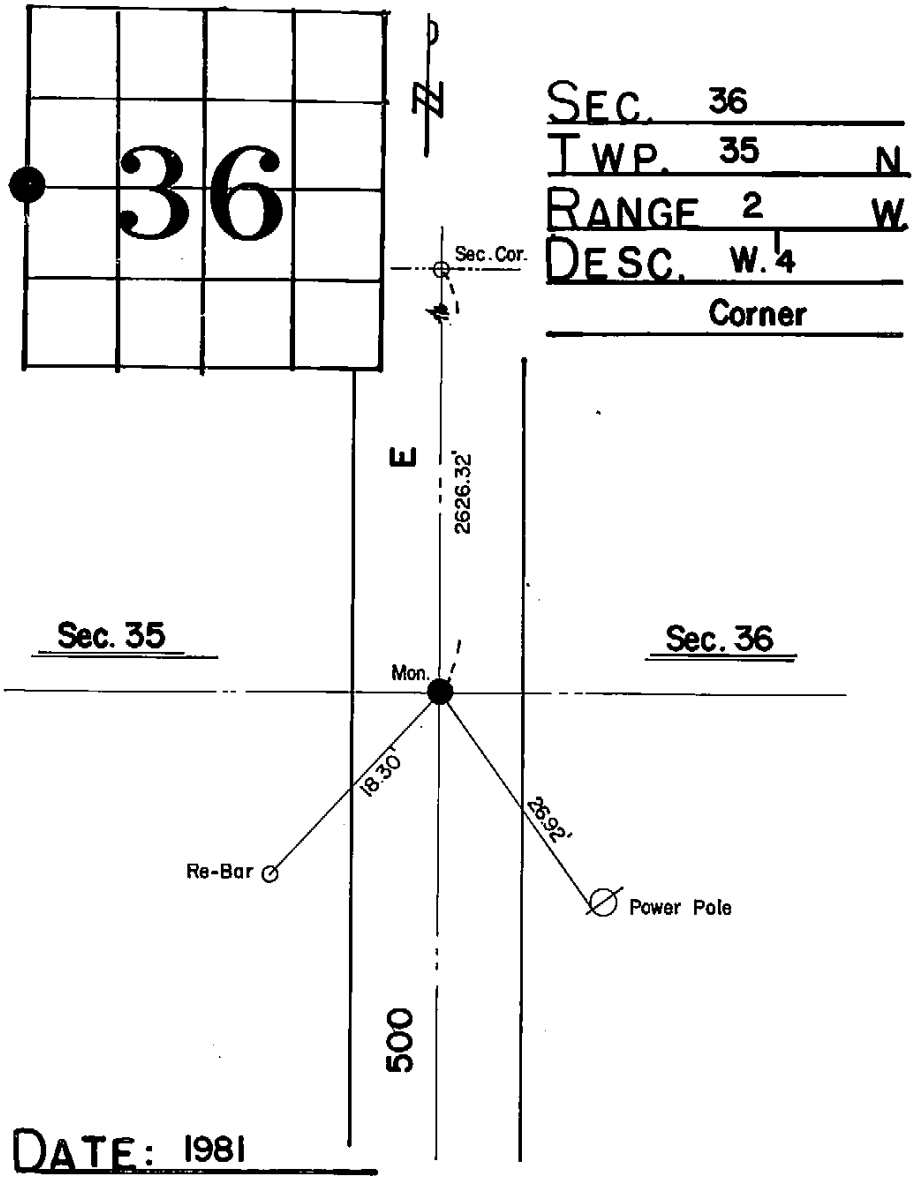

SEE ALSO E ¼ 35-35-2

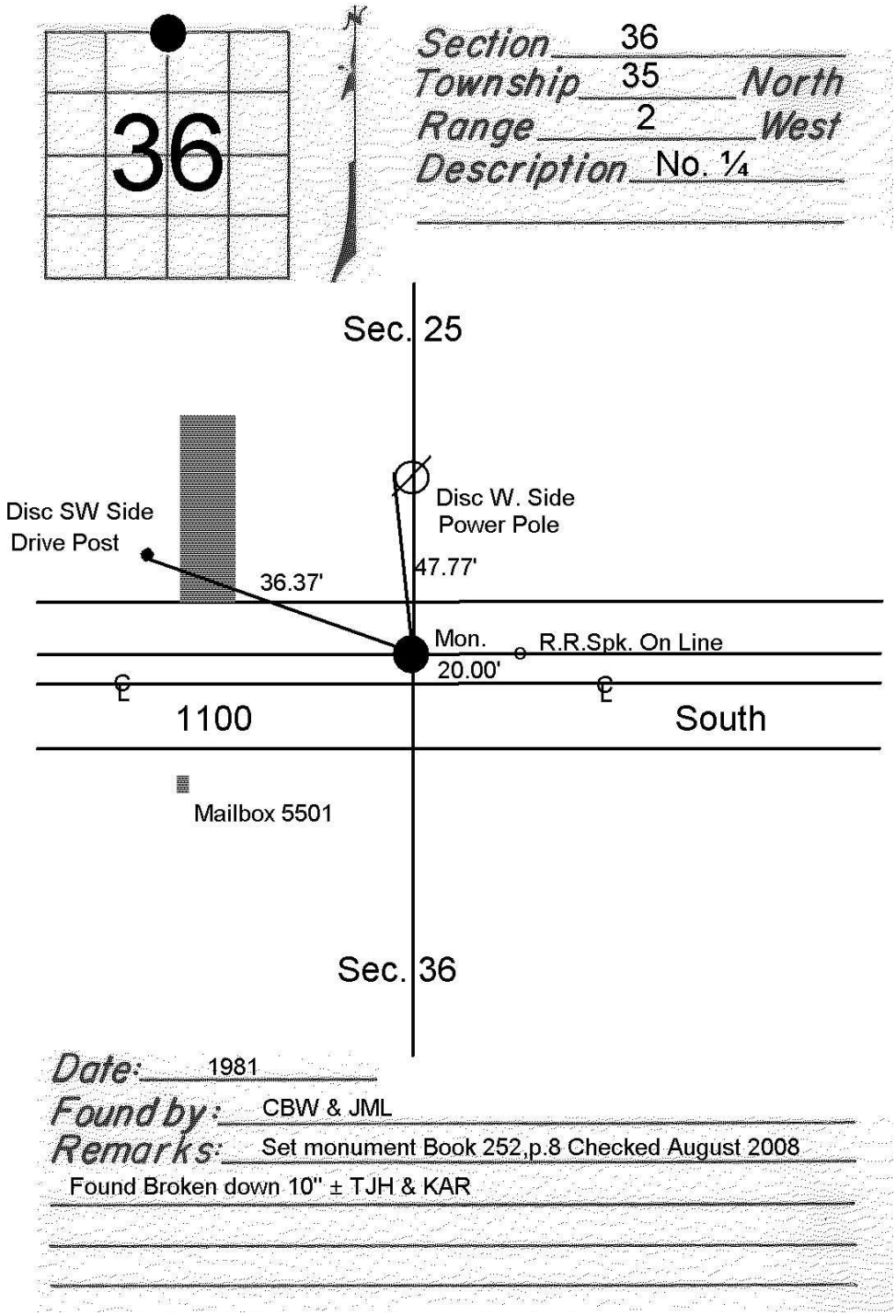

SEE ALSO S ¼ 25-35-2

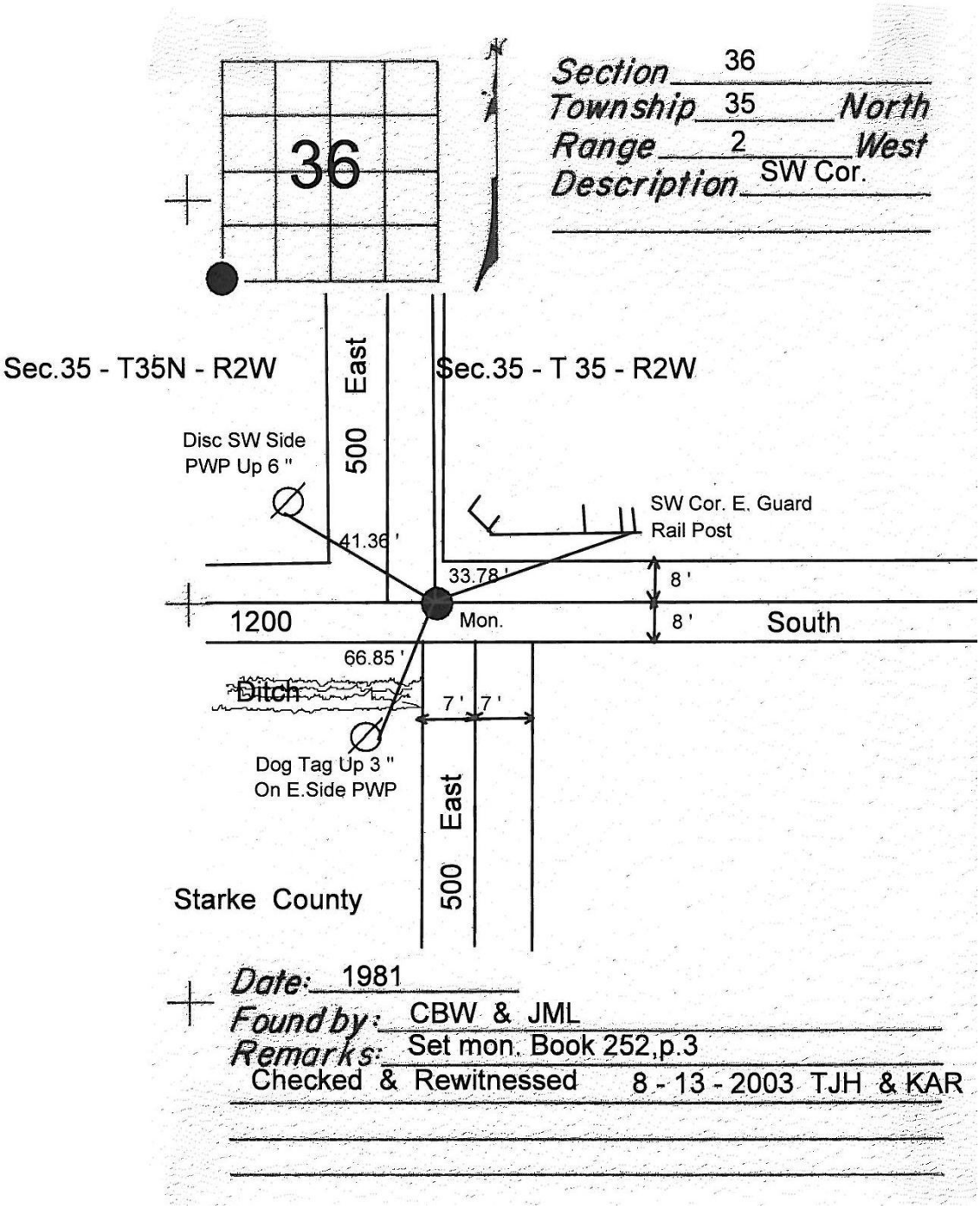

SEE ALSO SE ¼ 35-35-2

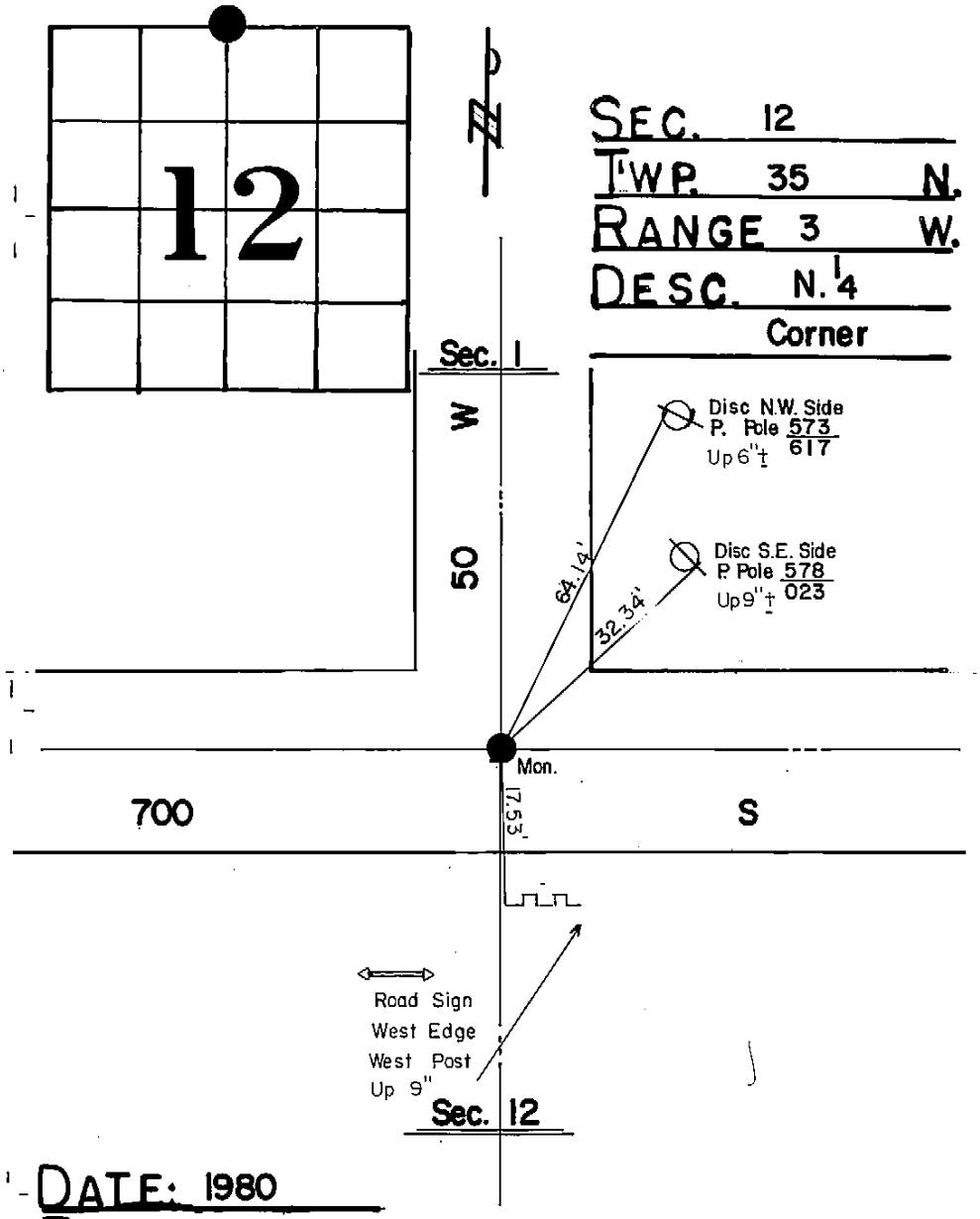

SEE ALSO S ¼ 01-35-3

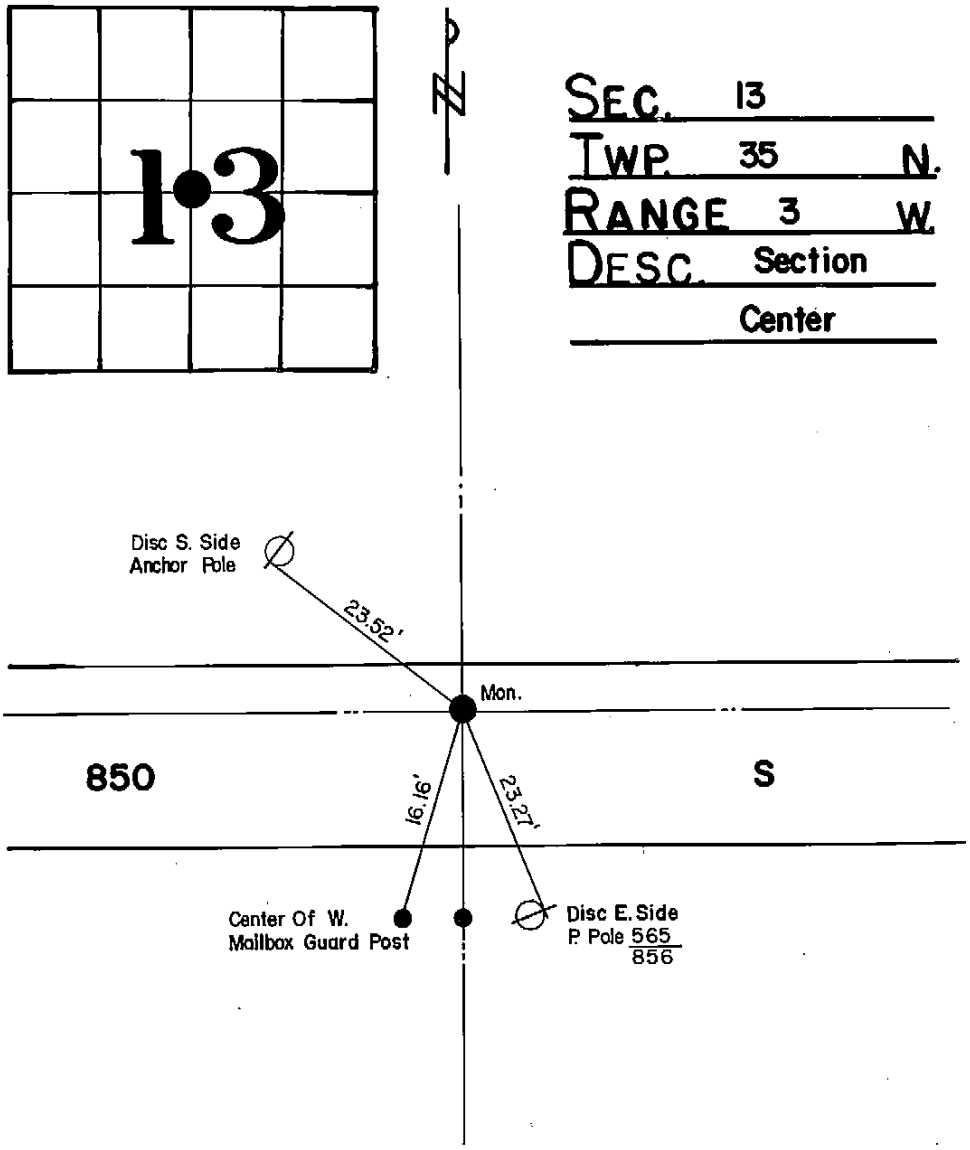

SEC. 13
TWP. 35 N.
RANGE 3 W.
DESC. Section
Center

DATE: 1980
FOUND BY: C.B.W. & G.L.G.
REMARKS: Set mon. Book 251, p. 41.

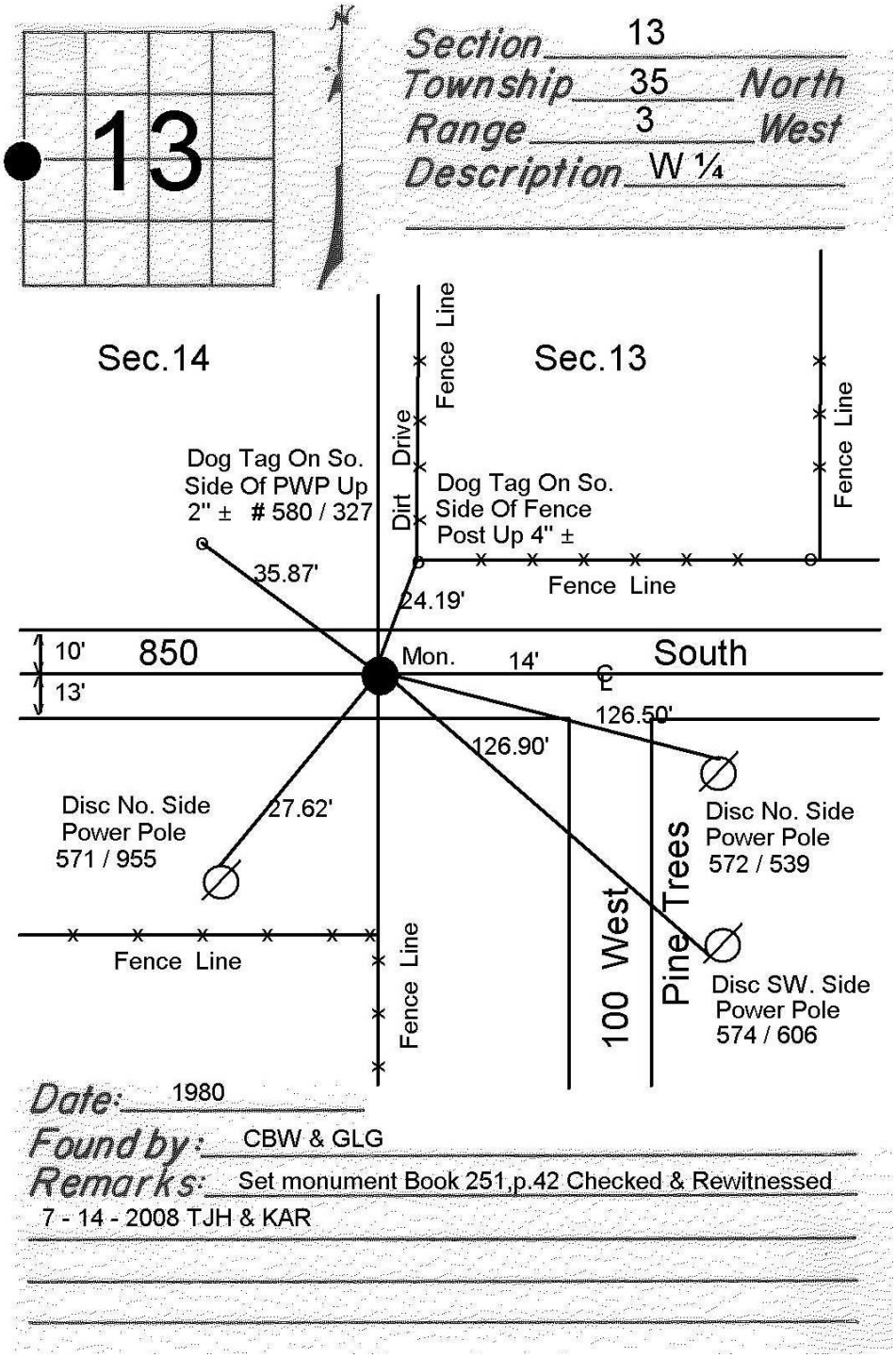

SEE ALSO E ¼ 14-35-3

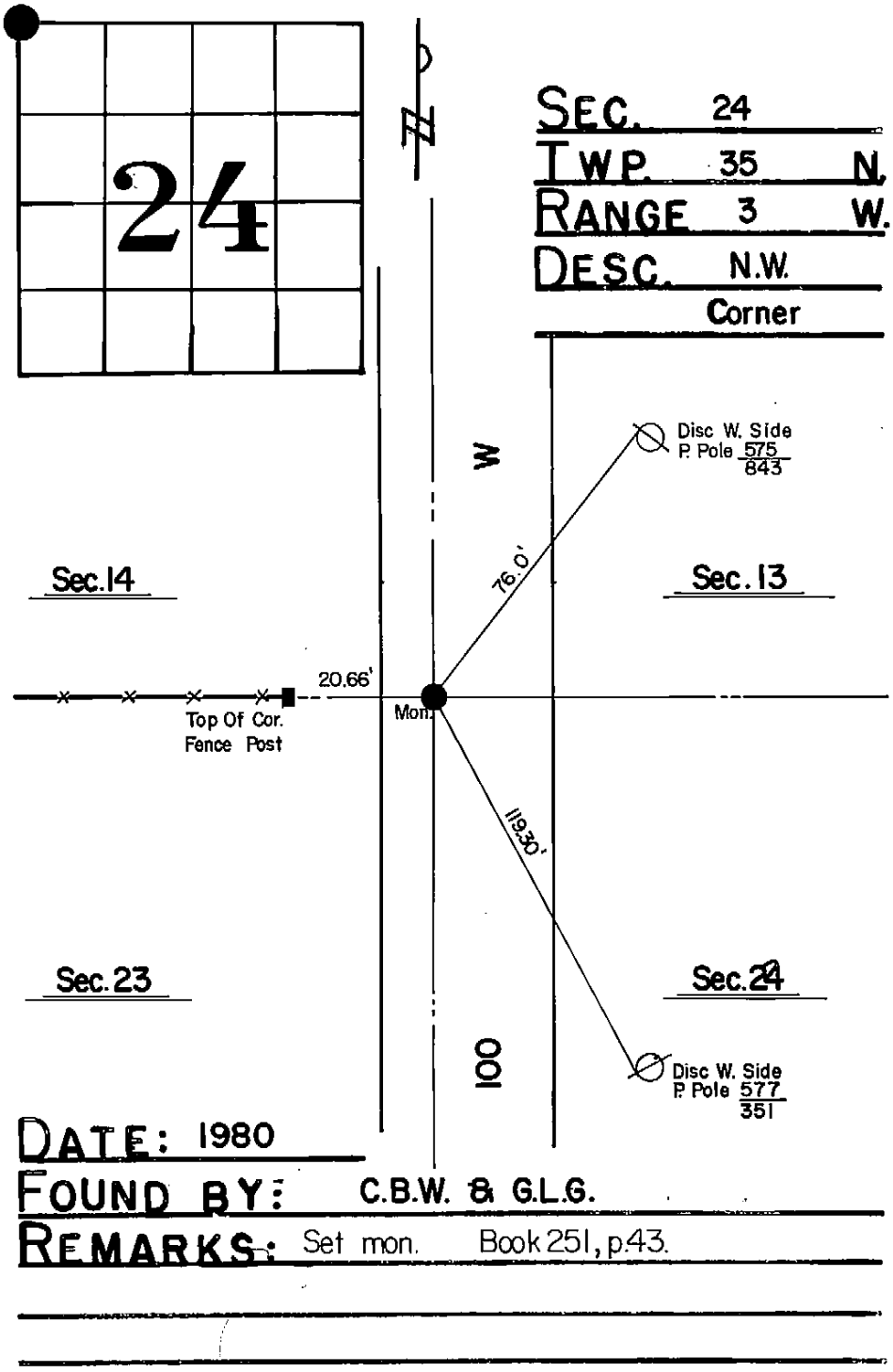

SEE ALSO NE ¼ 23-35-3
SE ¼ 14-35-3
SW ¼ 13-35-3

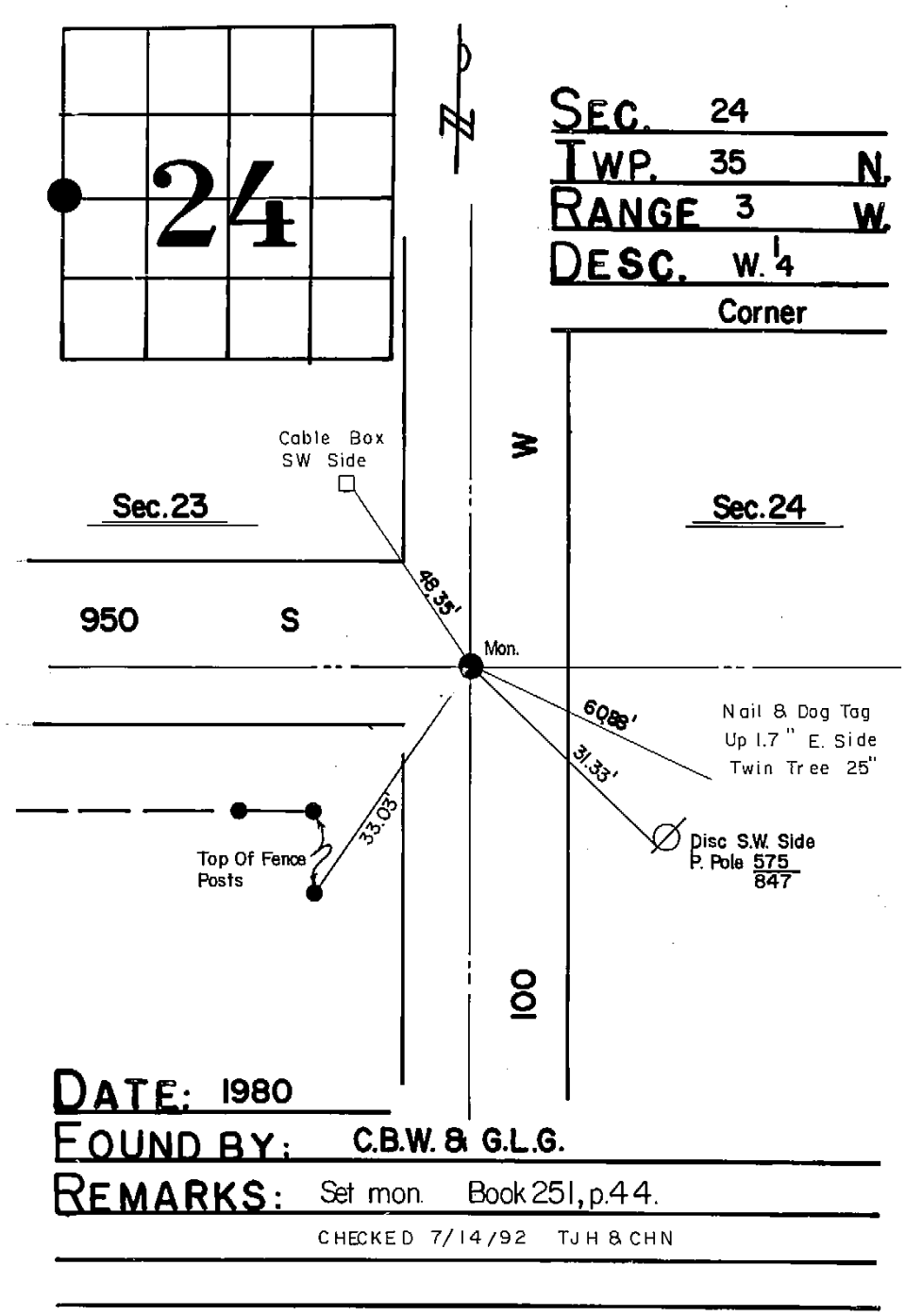

SEE ALSO E ¼ 23-35-3

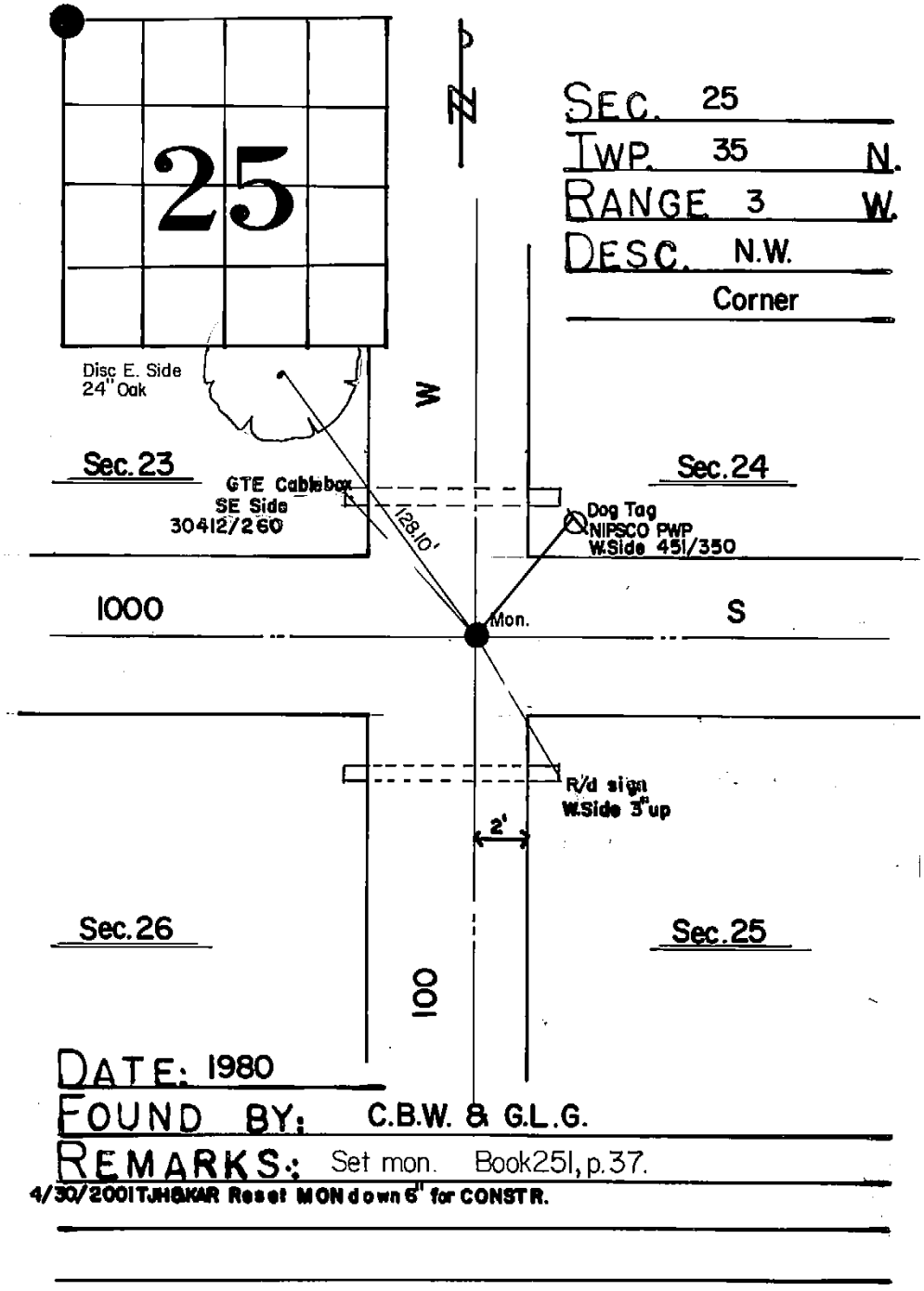

SEE ALSO NE ¼ 26-35-3
SE ¼ 23-35-3
SW ¼ 24-35-3

LAPORTE COUNTY SECTION CORNER *SHEET 379*

DATE: JUNE 2009
CREW: TJH

WEST CORNER OF SECTION 25
EAST CORNER OF SECTION 26

TOWNSHIP 35 N.
RANGE 3 NW.
NOBLE TOWNSHIP
LAPORTE COUNTY, INDIANA

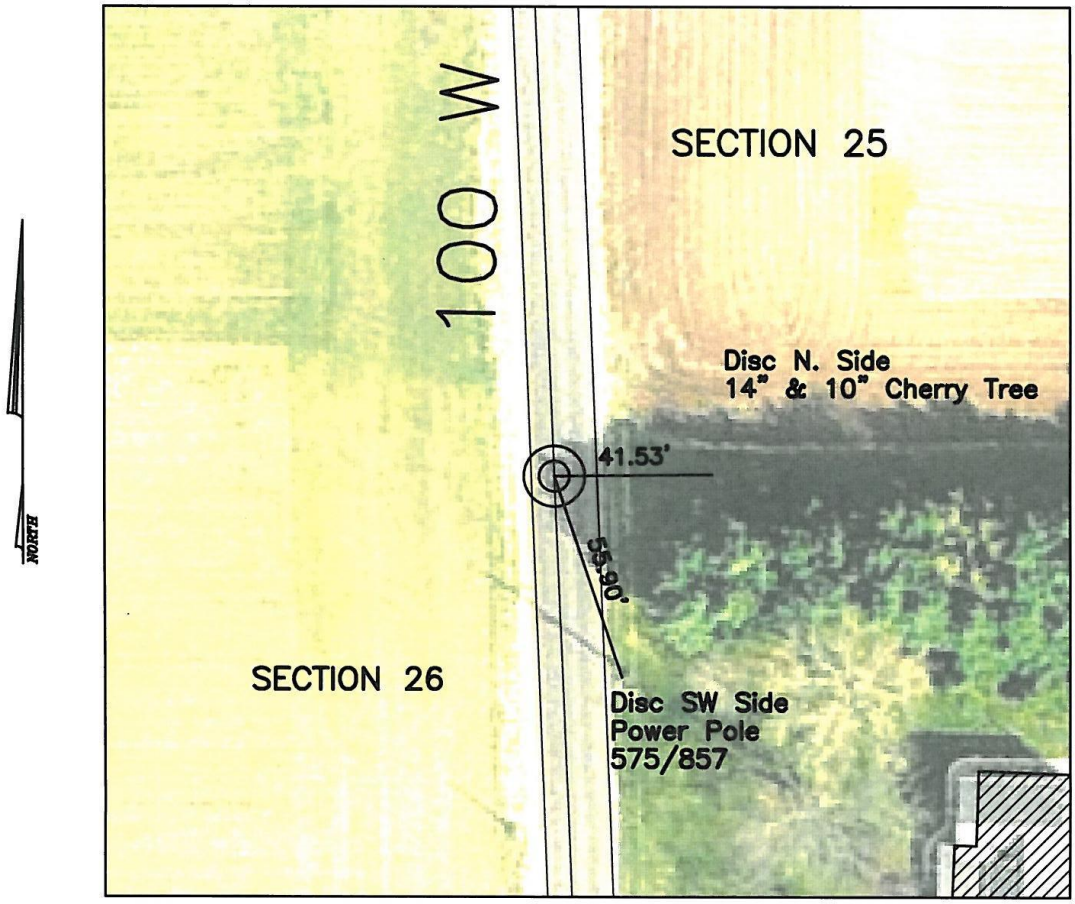

HISTORICAL NOTES:
1980 CBW&GLG– Set MON. Bk 251, p.40
AUG. 2009 TJH&KAR raised w/1–2" spacer, 1" cap

LAPORTE COUNTY SURVEYOR

555 MICHIGAN AVE. SUITE 104, LAPORTE, INDIANA 46350
PHONE 219–326–6808 EXT. 2225
Fax (219) 362–9804 Email SURVEYORGROUP@LAPORTECOUNTY.ORG

Scale: 1"=40'	Date: 1/6/11	Drawn By: KAR	Chk'd By: ____

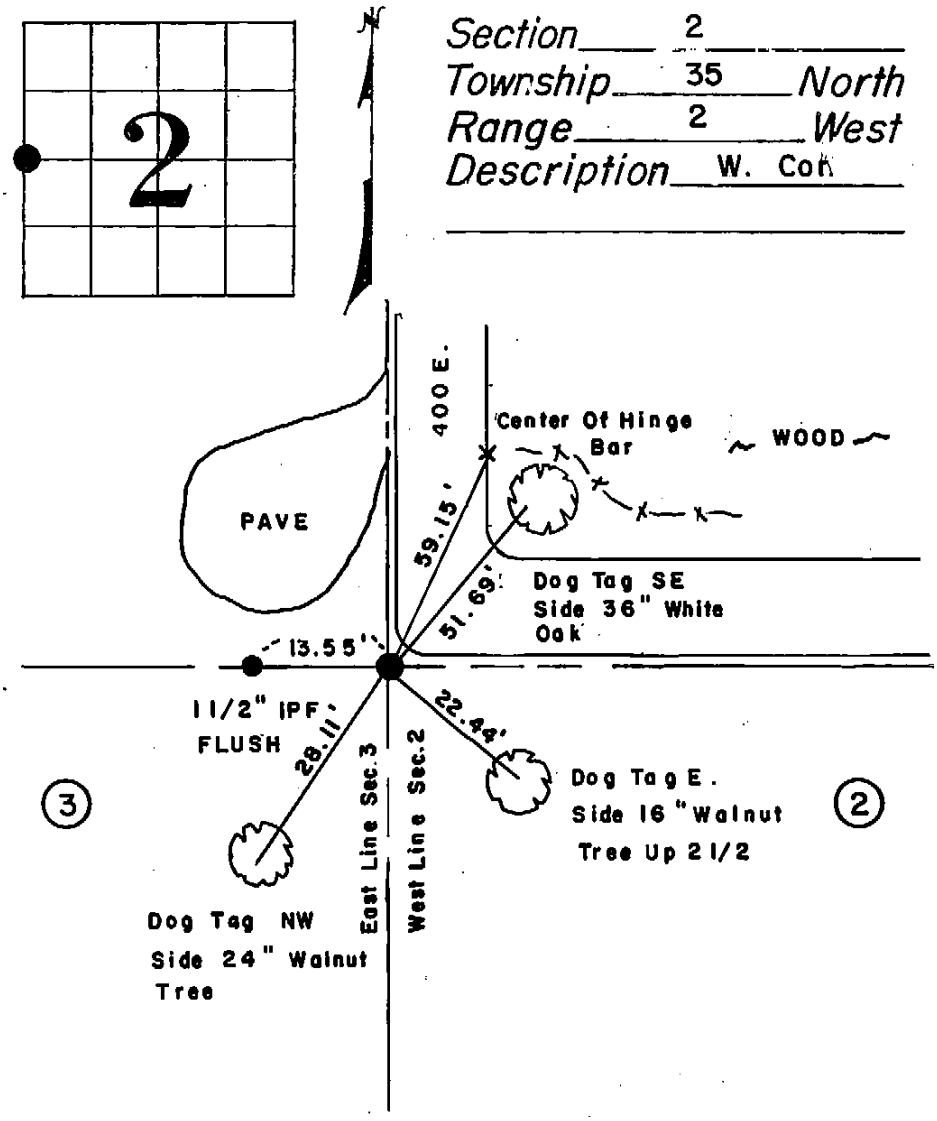

Date: 6-16-1999
Found by: JB & TJH
Remarks: Found 1" Pipe Lowered Pipe & Set Mon. W/ 1-1/2" Cap

SEE ALSO E ¼ 03-35-2

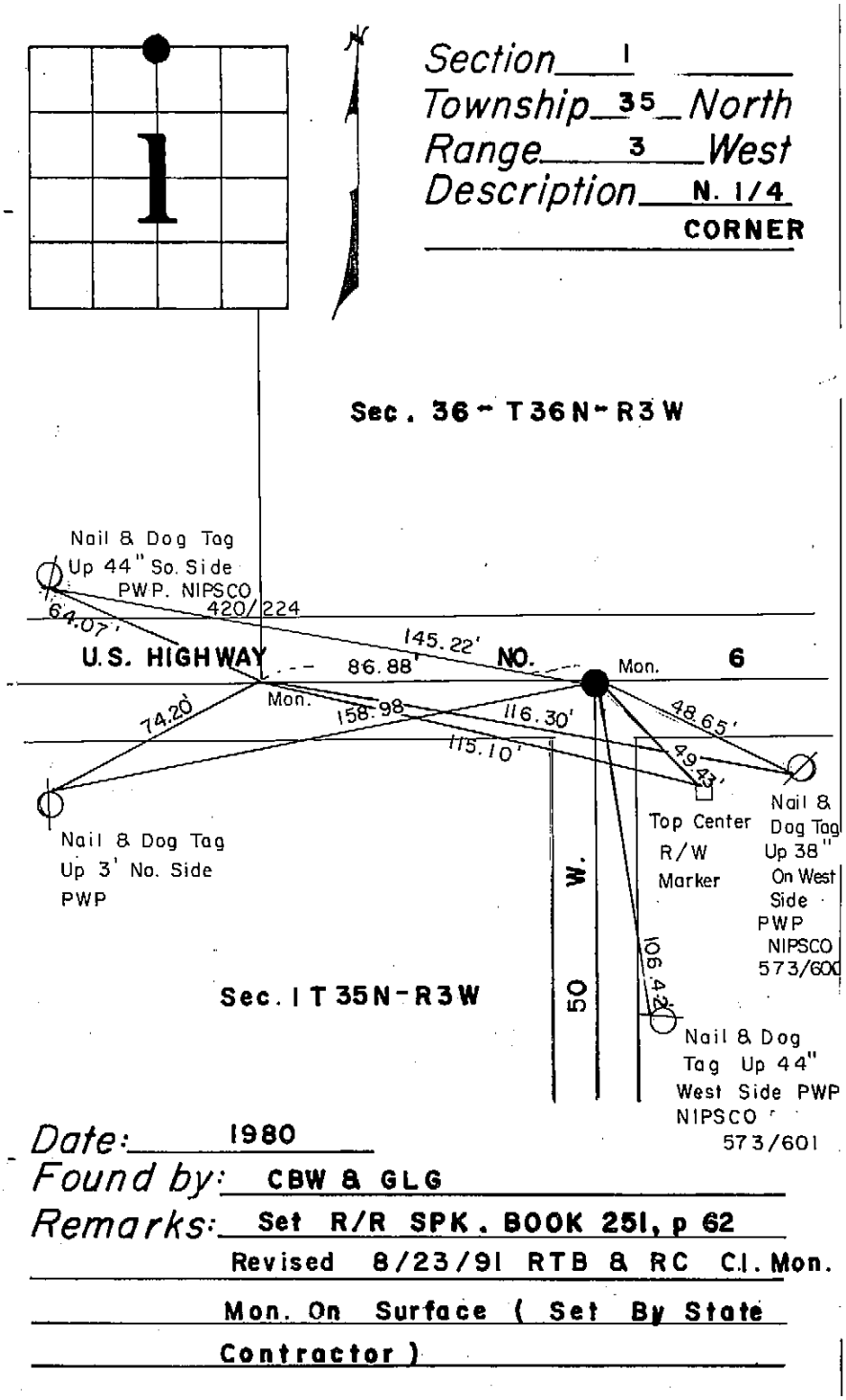

SEE ALSO S ¼ 36-36-3

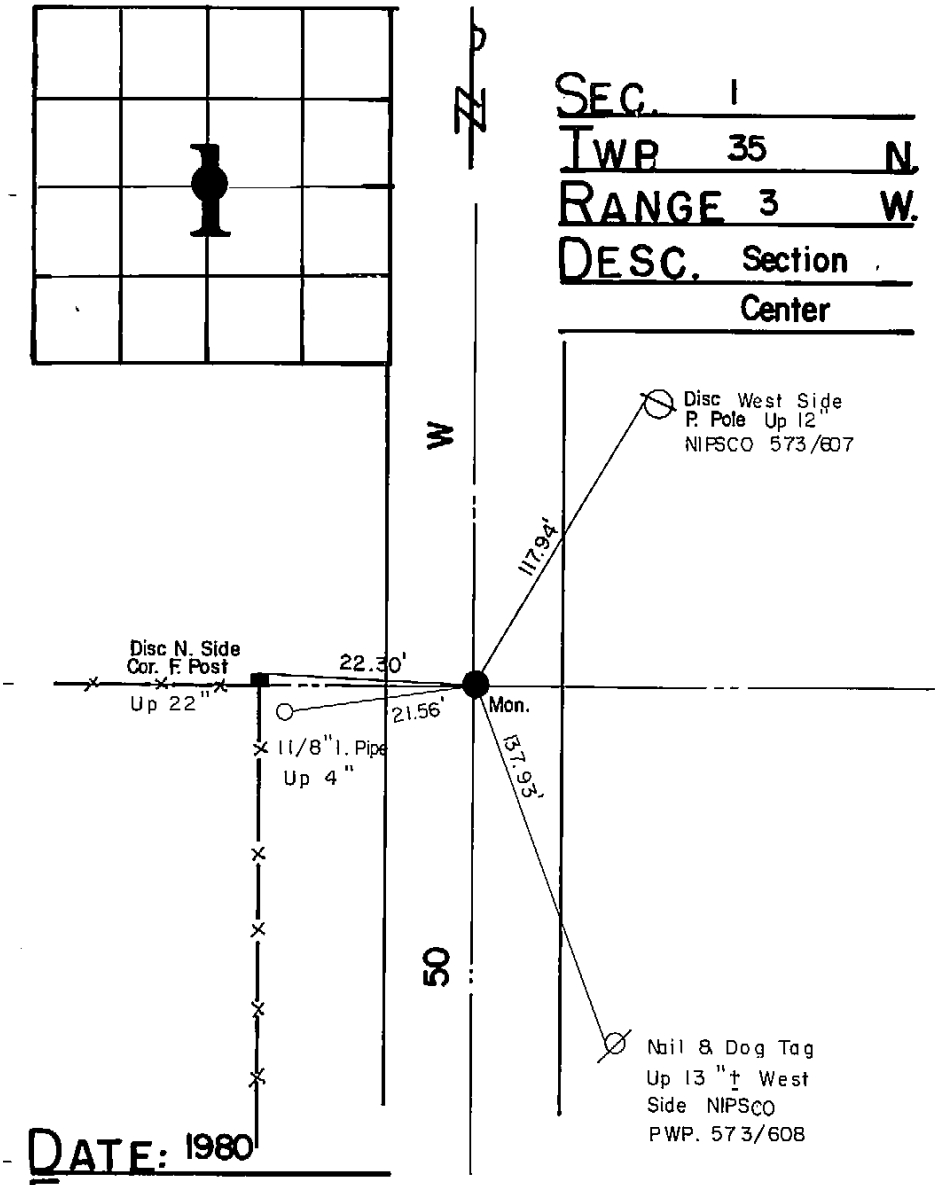

SEC. 1
TWP 35 N.
RANGE 3 W.
DESC. Section Center

DATE: 1980
FOUND BY: C.B.W. & G.L.G.
REMARKS: Set mon. Book 251, p.65.

REVISED 5/11/93 RTB & TJH

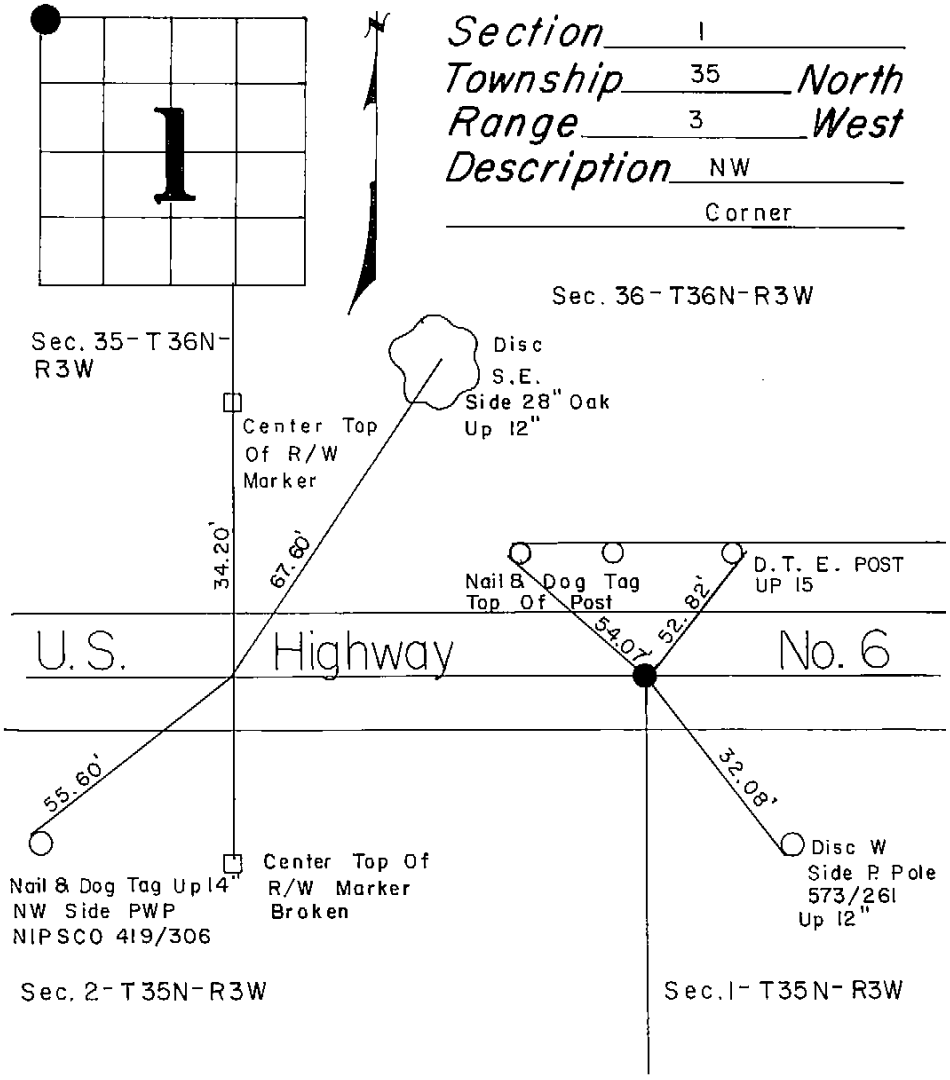

Date: 1976

Found by: CBW & DWC

Remarks: Found R.R. Spike, referenced same Book 244, p 70 Revised 6/23/91 RTB & RSC

R/R Spike Book 251, p 61

SEE ALSO NE ¼ 02-35-3
SE ¼ 35-36-3
SW ¼ 36-36-3

LAPORTE COUNTY SECTION CORNER SHEET 0384

DATE: AUG 2009
CREW: TJH & KAR

NORTHWEST CORNER OF SECTION 02-35-3
NORTHEAST CORNER OF SECTION 03-35-3
SOUTHEAST CORNER OF SECTION 34-36-3
SOUTHWEST CORNER OF SECTION 35-36-3

TOWNSHIP 36 N.
RANGE 3 NW.
SCIPIO TOWNSHIP
LAPORTE COUNTY, INDIANA

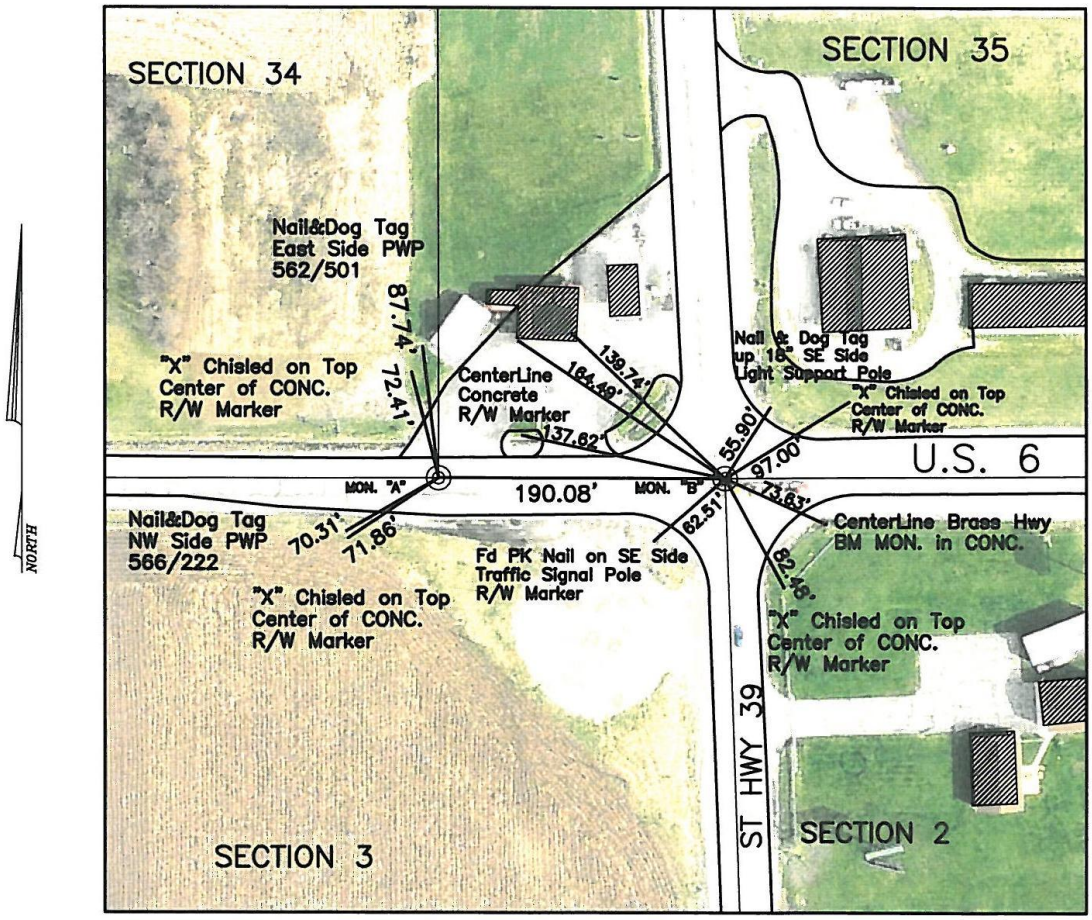

HISTORICAL NOTES:
10-17-1986 SCT&KRC -Set C.I. Monument as per old notes & State Hwy plans on straight line to SW Corner 34-36-3. C.I. Monument lies on the CenterLine old concrete pavement, Book 259, p.41
8-23-1991 RTB&RSC -Revised, C.I. Monument Flush, reset by state contractor
8-15-2006 TJH&KAR MON. -"A"-Fnd broken 2" spacer, raised w/1-2" spacer, 1-1" spacer, 1/2" cap.
MON. "B"-raised w/1-1" spacer, 1/2" cap, 1-1" spacer, 1" cap.

LAPORTE COUNTY SURVEYOR

555 MICHIGAN AVE. SUITE 104, LAPORTE, INDIANA 46350
PHONE 219-326-6808 EXT. 2225
Fax (219) 362-9804 Email SURVEYORGROUP@LAPORTECOUNTY.ORG

Scale: 1"=40'	Date: 9/08/11	Drawn By: KAR	Chk'd By: ____

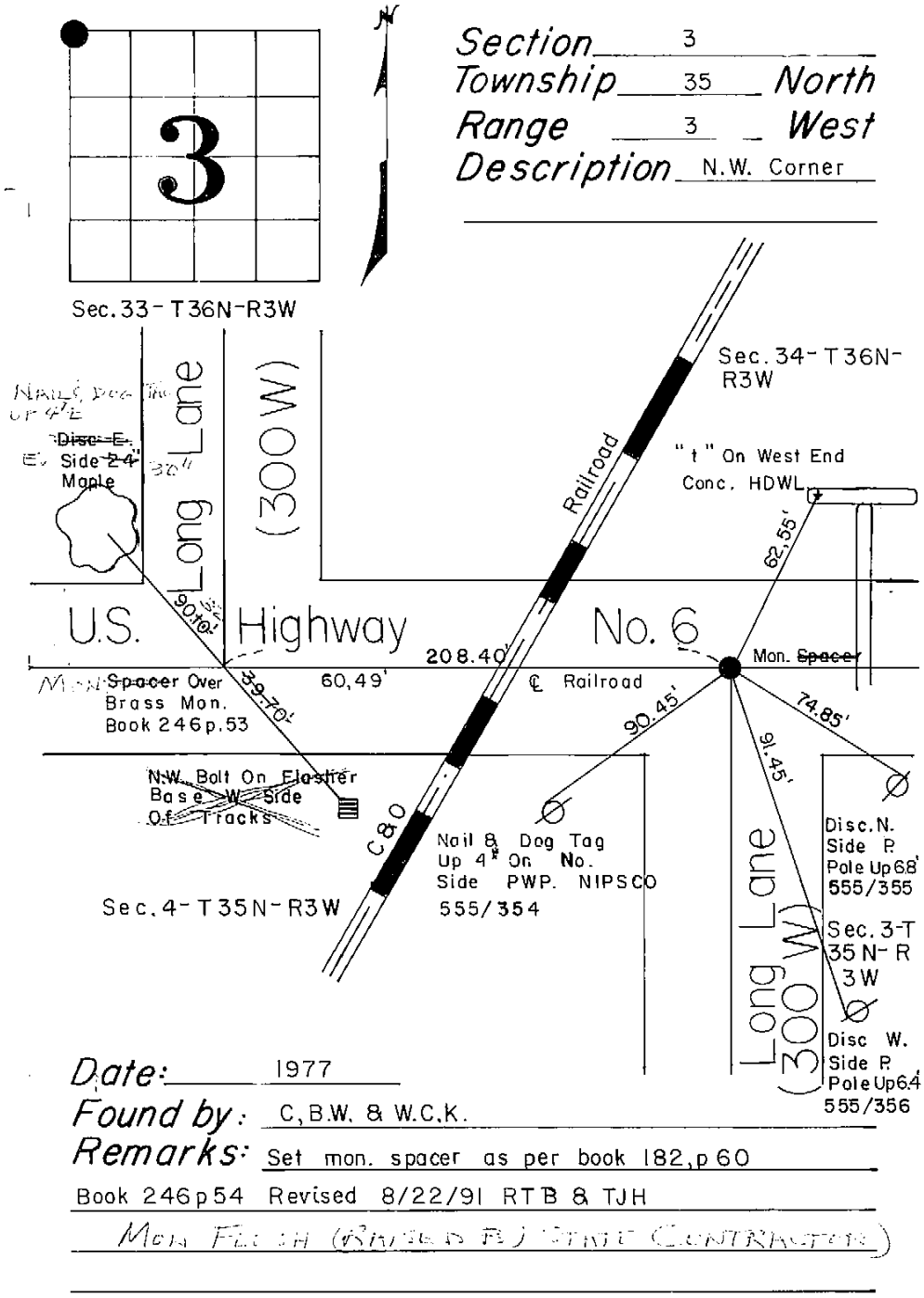

SEE ALSO NE ¼ 04-35-3
SE ¼ 33-36-3
SW ¼ 34-36-3

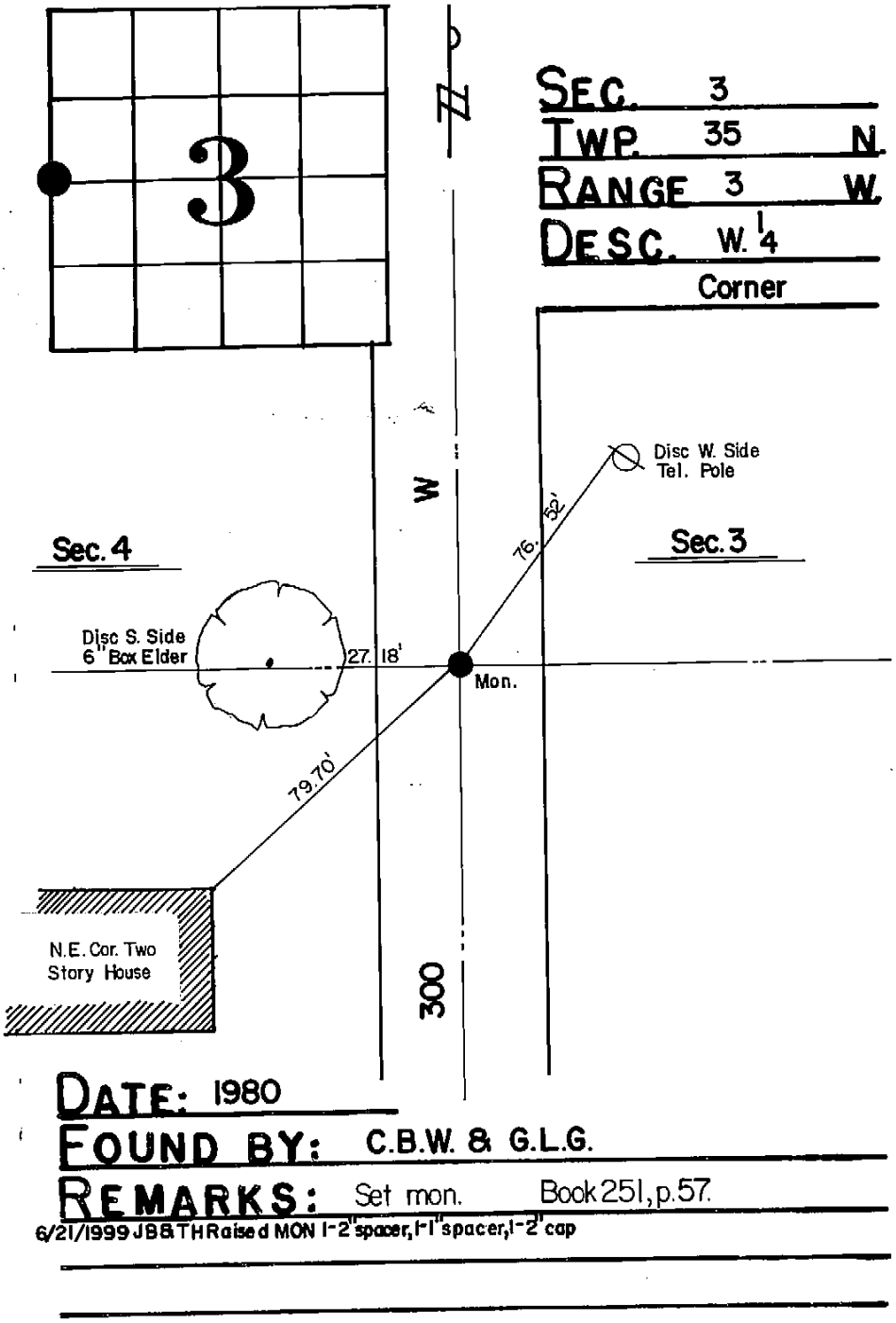

SEE ALSO E ¼ 04-35-3

LAPORTE COUNTY SECTION CORNER *SHEET 387*

DATE: AUGUST 2010
CREW: TJH & KAR

WEST CORNER OF SECTION 4
EAST CORNER OF SECTION 5

TOWNSHIP 35 N.
RANGE 3 NW.
NOBLE TOWNSHIP
LAPORTE COUNTY, INDIANA

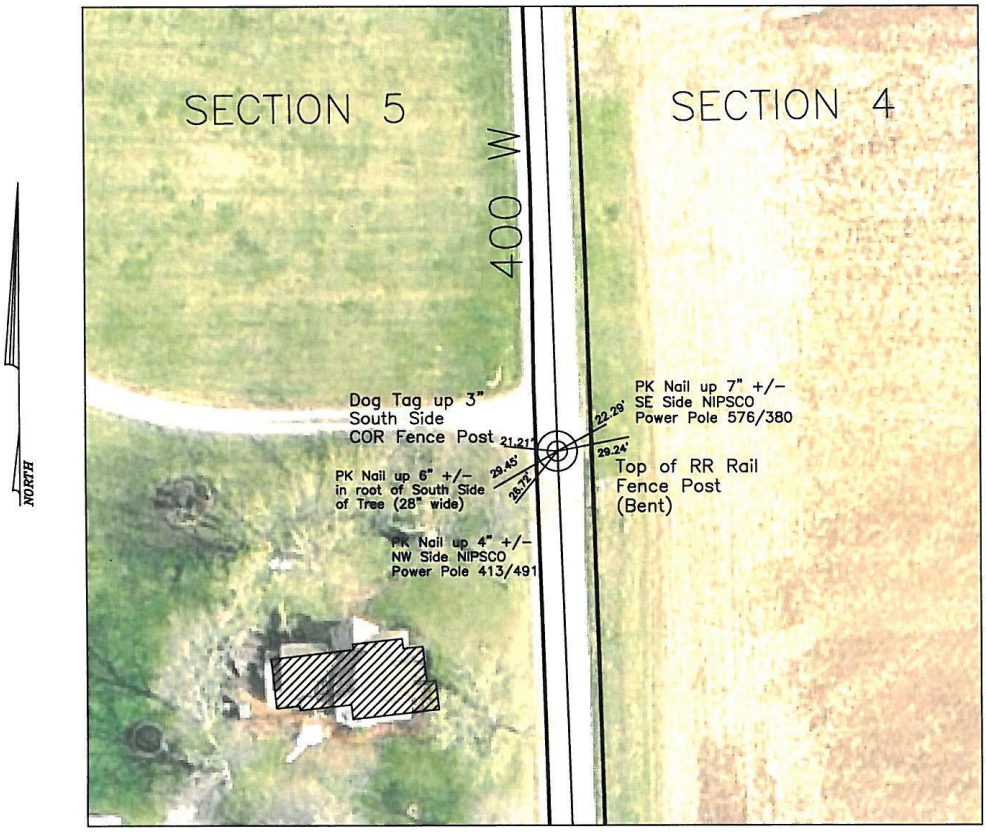

HISTORICAL NOTES:
Raised w/1–2" spacer, 1" cap, witnesses good

LAPORTE COUNTY SURVEYOR

555 MICHIGAN AVE. SUITE 104, LAPORTE, INDIANA 46350
PHONE 219–326–6808 EXT. 2225
Fax (219) 362–9804 Email SURVEYORGROUP@LAPORTECOUNTY.ORG

Scale: 1"=40'	Date: 1/18/11	Drawn By: KAR	Chk'd By: _____

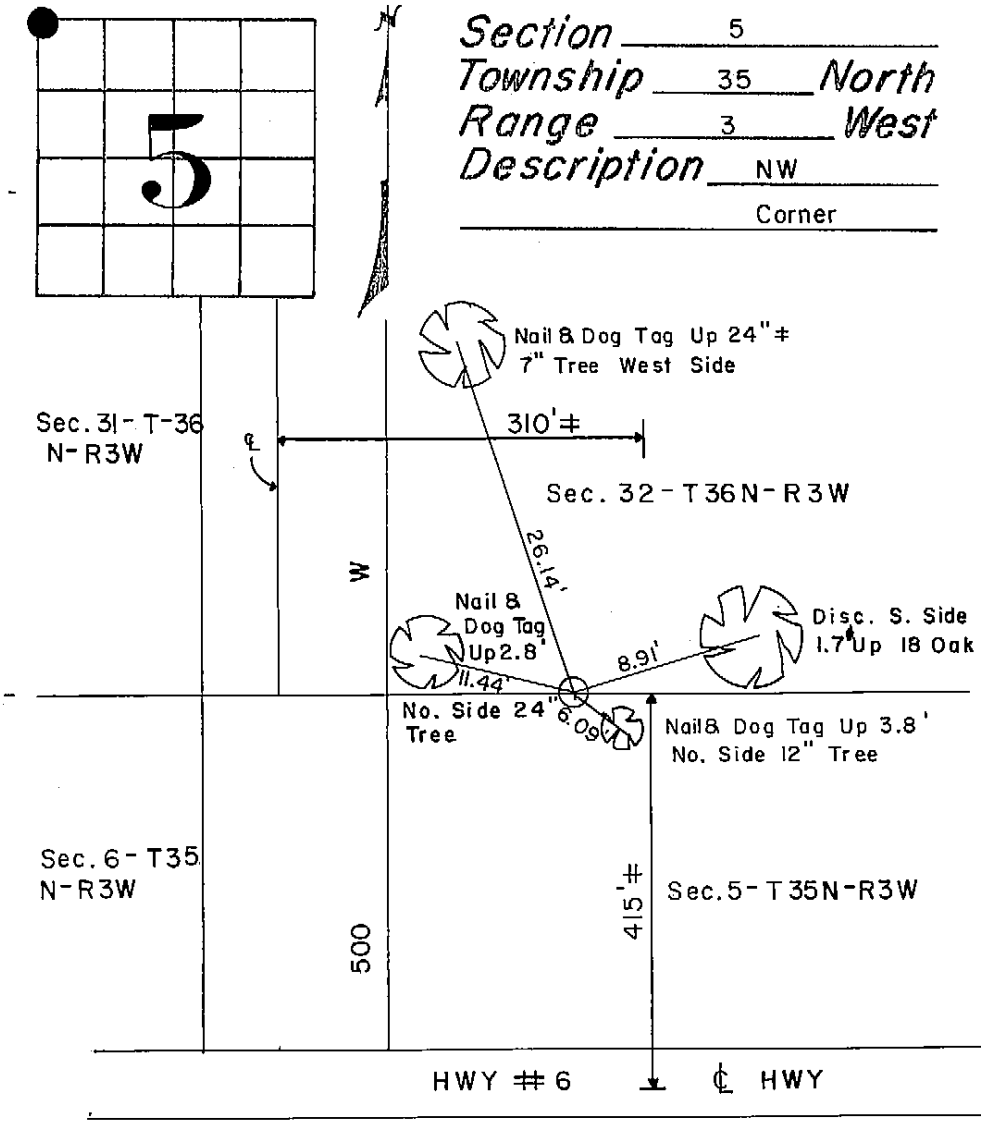

Date: 1978

Found by: CBW & WCK

Remarks: Set iron form pin Book 247, p.17

Revised 3/2/92 Sunny & Warm 60°± Form Pin Down 4"±

RTB & TJH

SEE ALSO NE ¼ 06-35-3
SE ¼ 31-36-3
SW ¼ 32-36-3

LAPORTE COUNTY SECTION CORNER *SHEET 389*

DATE: JUNE 2009
CREW: TJH

WEST CORNER OF SECTION 5
EAST CORNER OF SECTION 6

TOWNSHIP 35 N.
RANGE 3 NW.
NOBLE TOWNSHIP
LAPORTE COUNTY, INDIANA

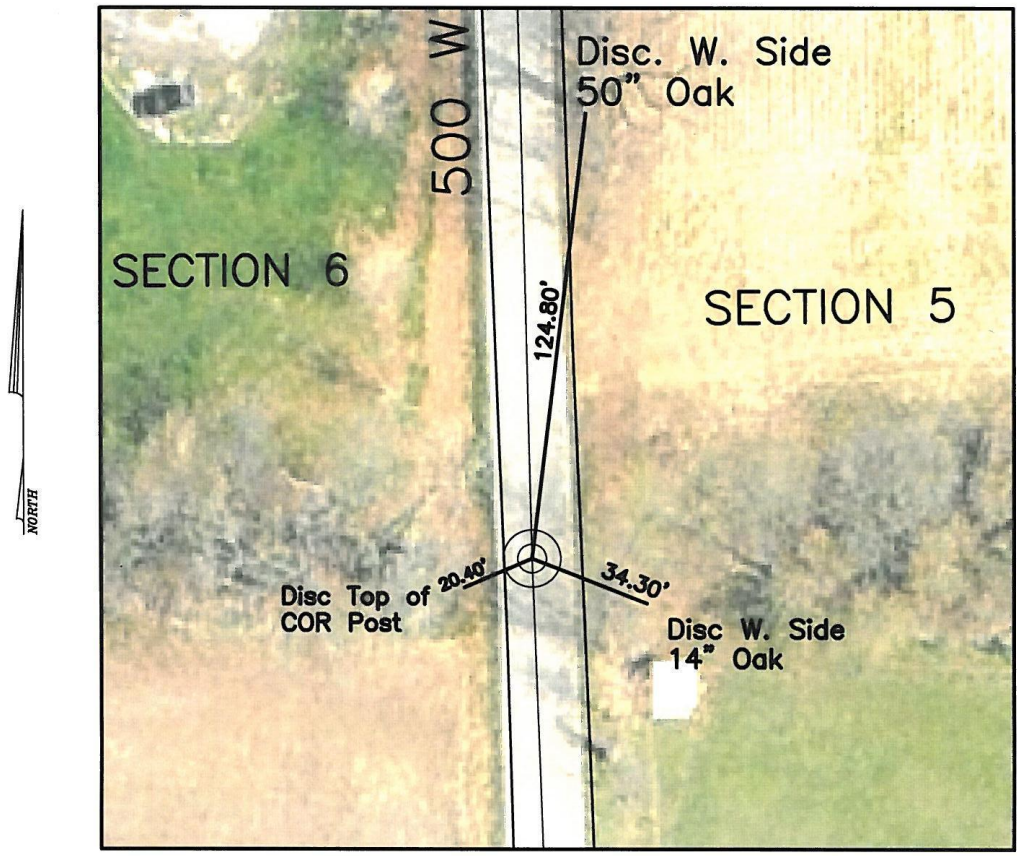

HISTORICAL NOTES:
1980 CBW&GLG Set MON. Bk. 251, p.60
1999 JB&TH Fnd Broken MON., Replaced w/1-full MON., 1-1" cap

LAPORTE COUNTY SURVEYOR
555 MICHIGAN AVE. SUITE 104, LAPORTE, INDIANA 46350
PHONE 219-326-6808 EXT. 2225
Fax (219) 362-9804 Email SURVEYORGROUP@LAPORTECOUNTY.ORG

Scale: 1"=40'	Date: 1/6/11	Drawn By: KAR	Chk'd By: _____

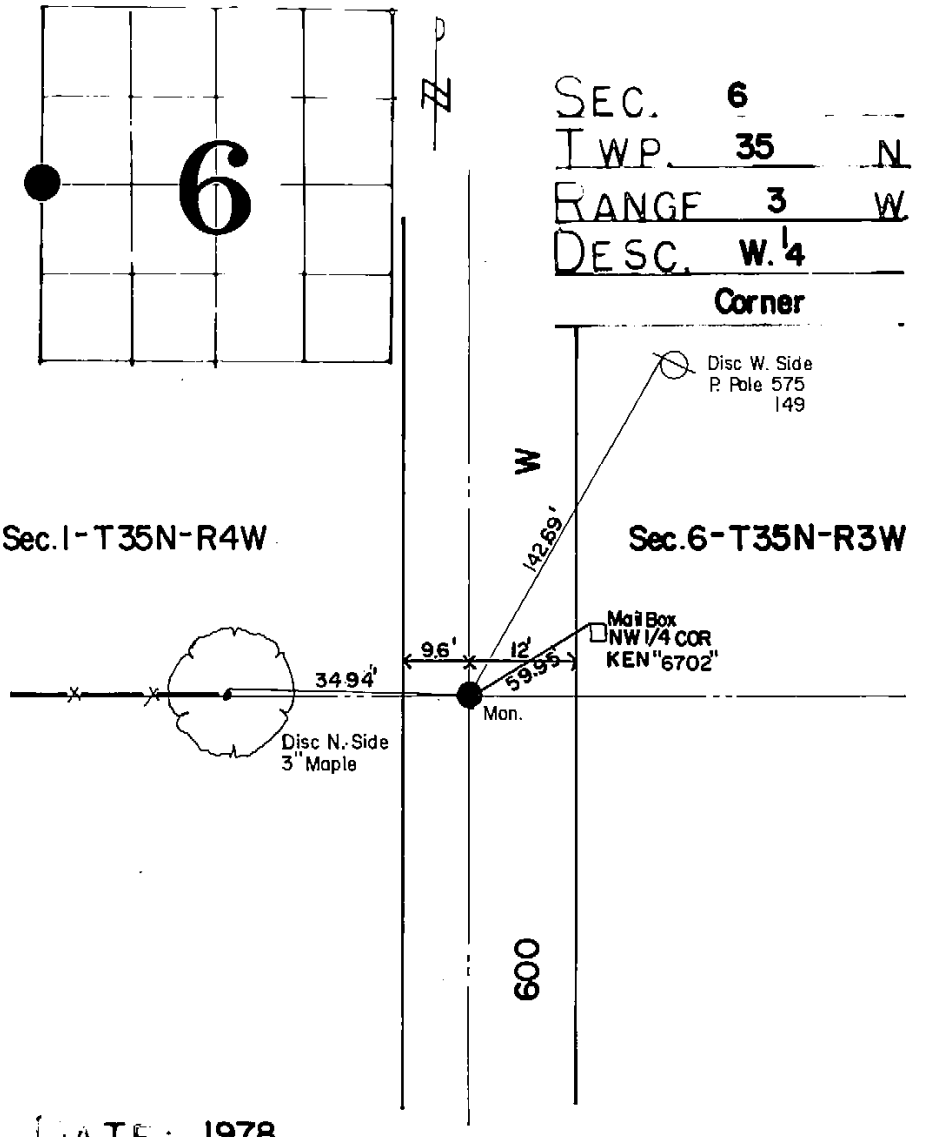

SEE ALSO E ¼ 01-35-4

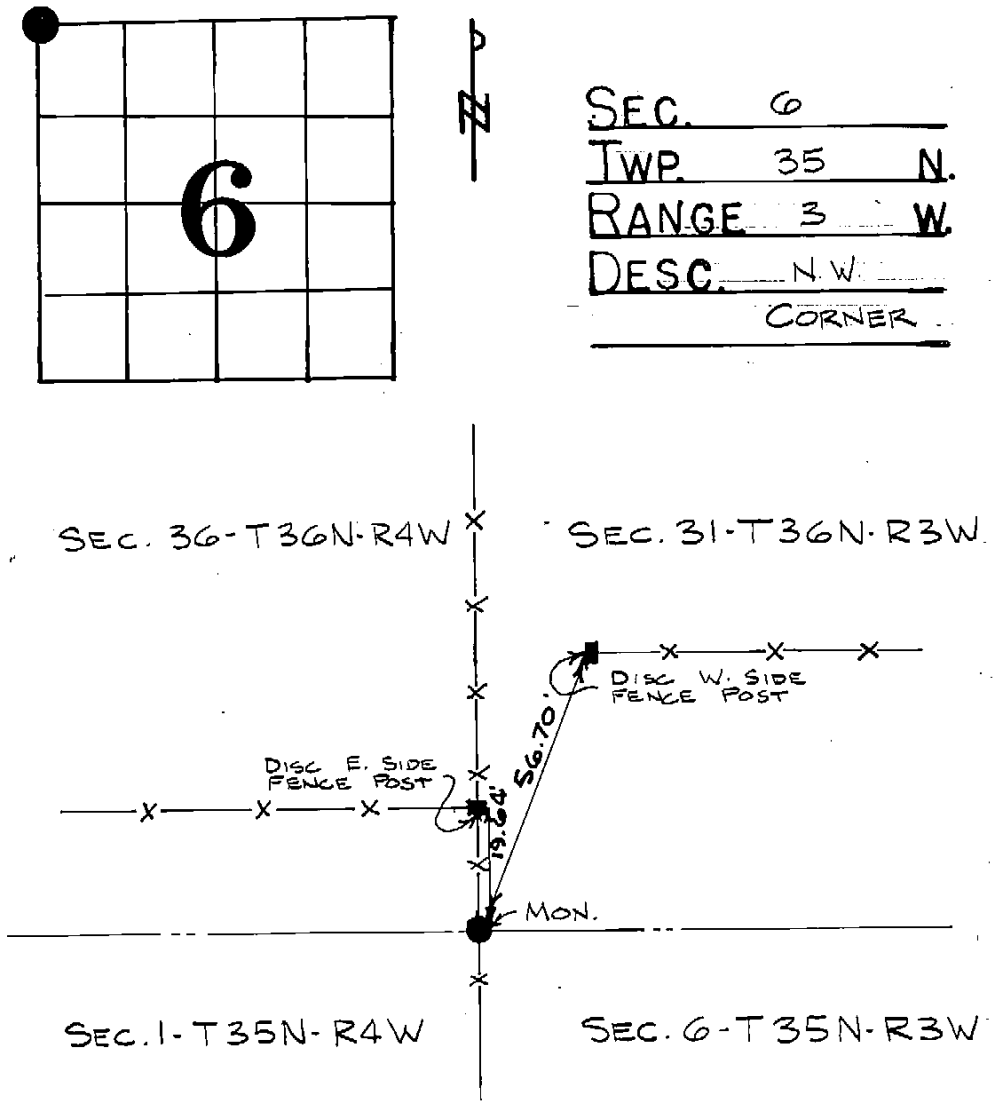

DATE: 1976

FOUND BY: C.B.W. & D.W.C.

REMARKS: FD. PIPE SET C.I. MONUMENT Book 244, p. 69

SEE ALSO NE ¼ 01-35-4
SE ¼ 36-36-4
SW ¼ 31-36-3

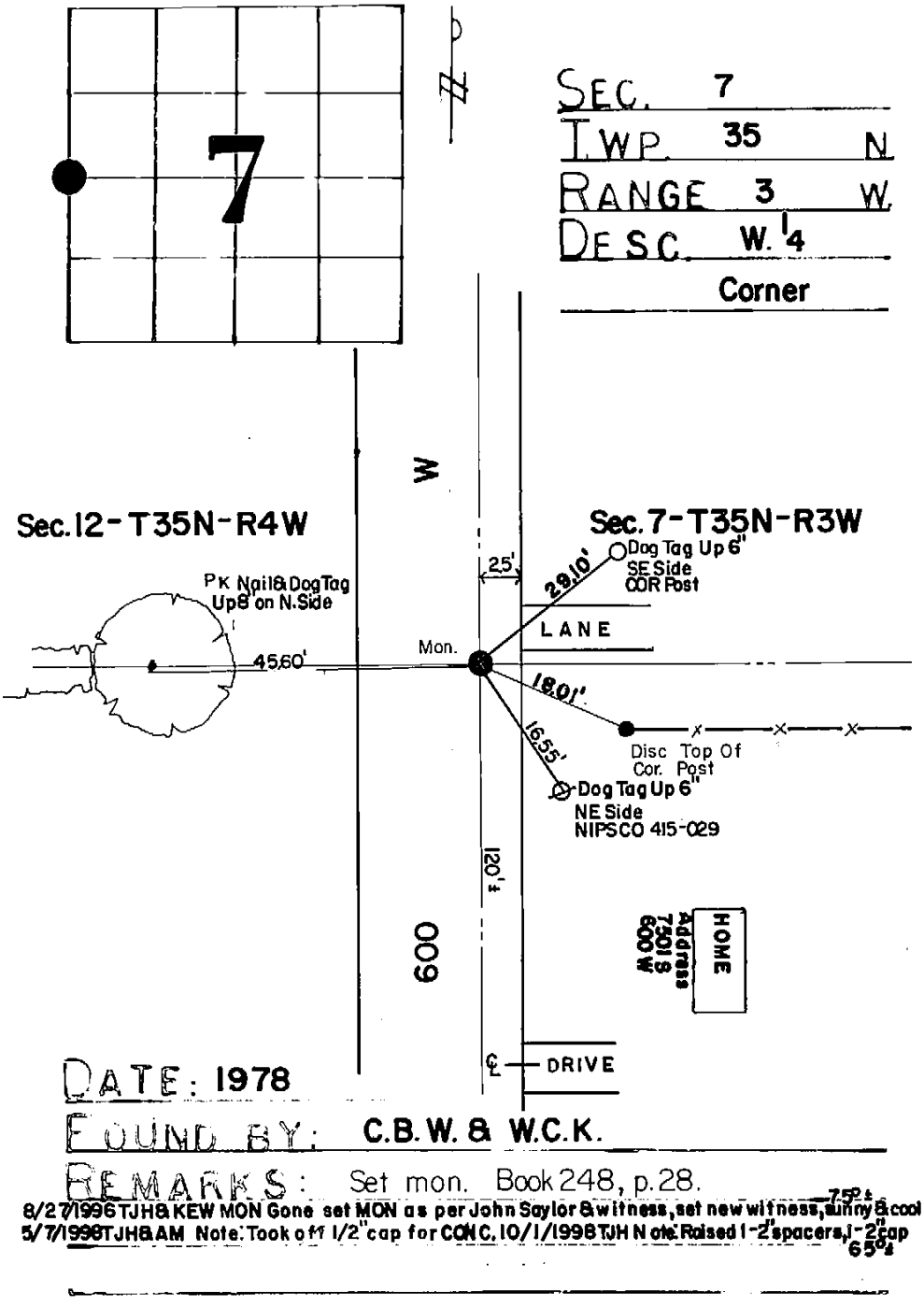

SEE ALSO E ¼ 12-35-4

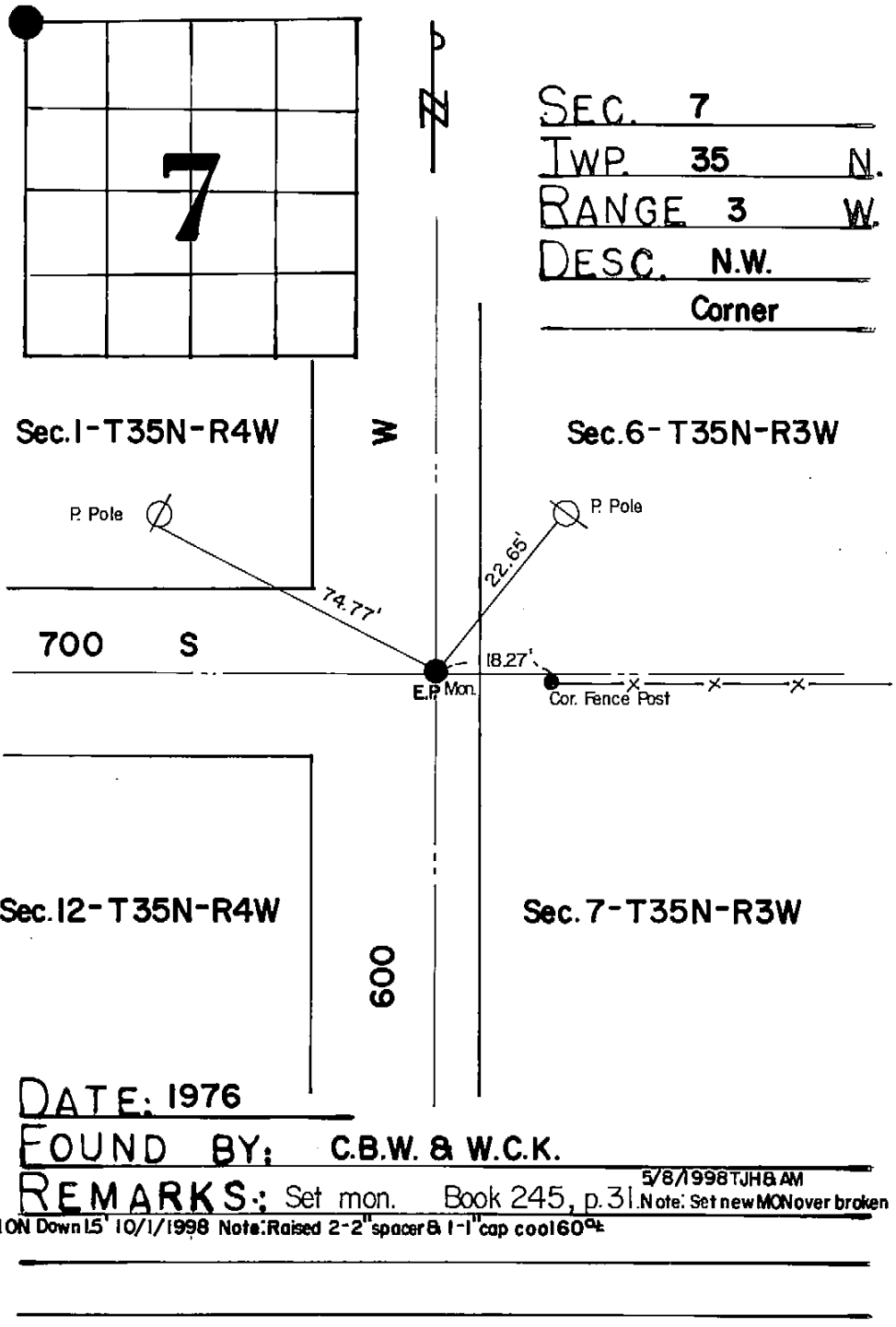

SEE ALSO NE ¼ 12-35-4
SE ¼ 01-35-4
SW ¼ 06-35-3

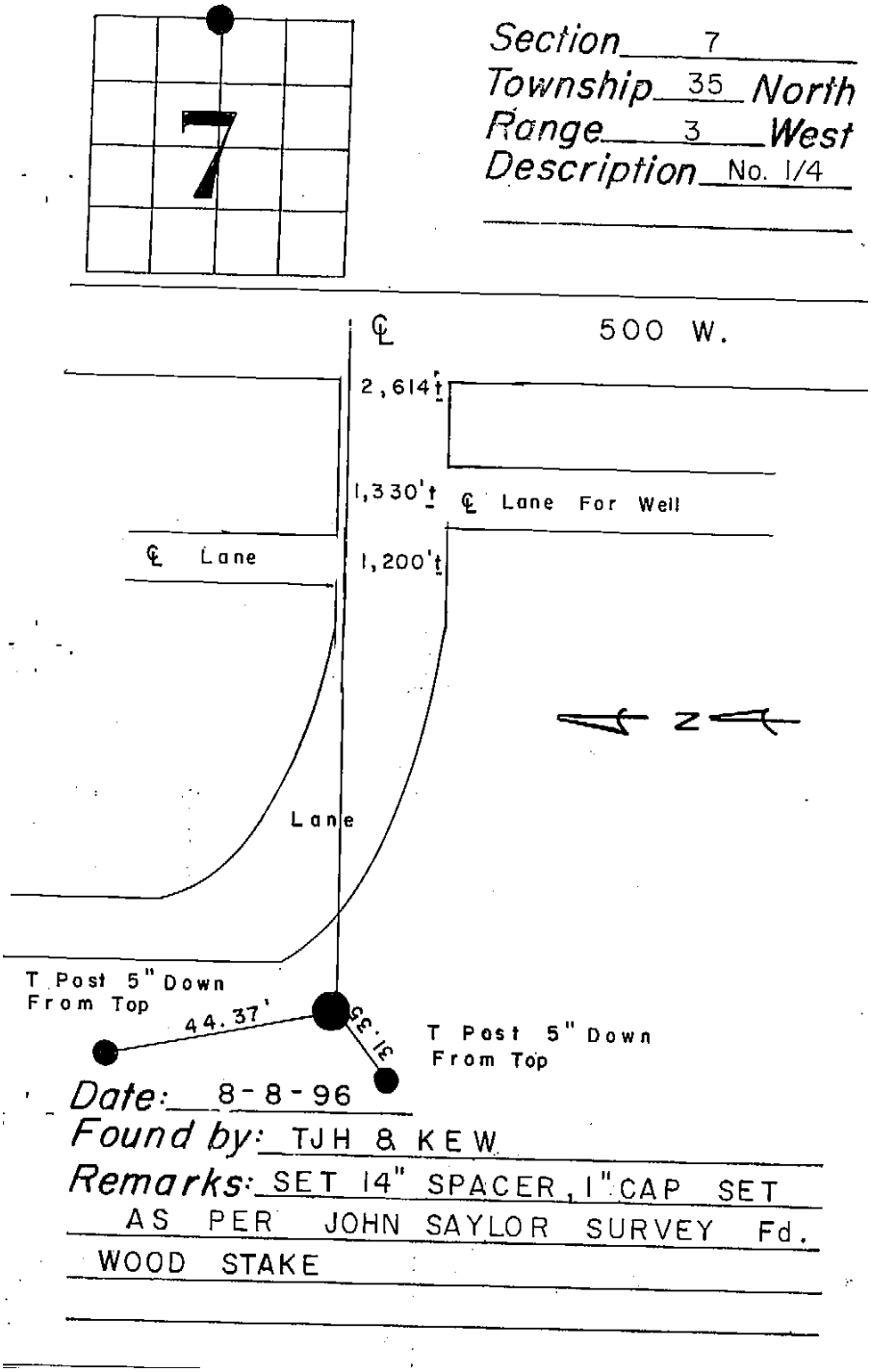

SEE ALSO S ¼ 06-35-3

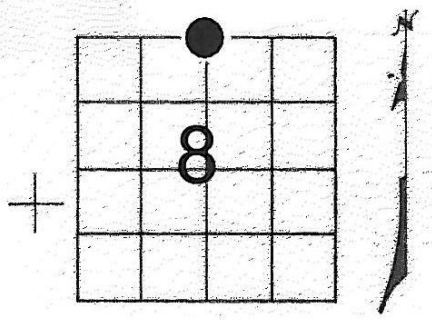

Section 8
Township 35 North
Range 3 West
Description No. Cor.

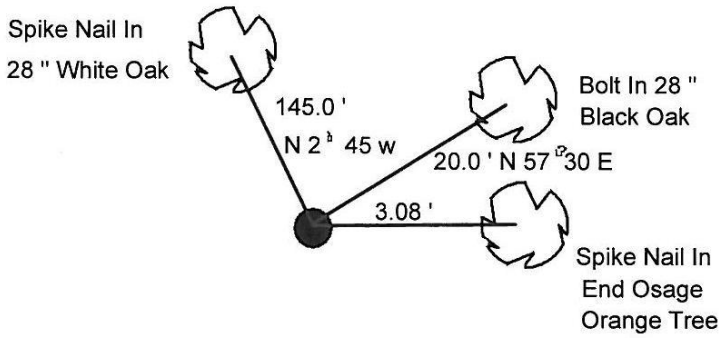

Date:
Found by:
Remarks: Book 237 ,p.85

SEE ALSO S ¼ 05-35-3

LAPORTE COUNTY SECTION CORNER *SHEET 396*

DATE: JUNE 2009
CREW: TJH

NORTHWEST CORNER OF SECTION 8
NORTHEAST CORNER OF SECTION 7
SOUTHEAST CORNER OF SECTION 6
SOUTHWEST CORNER OF SECTION 5

TOWNSHIP 35 N.
RANGE 3 NW.
NOBLE TOWNSHIP
LAPORTE COUNTY, INDIANA

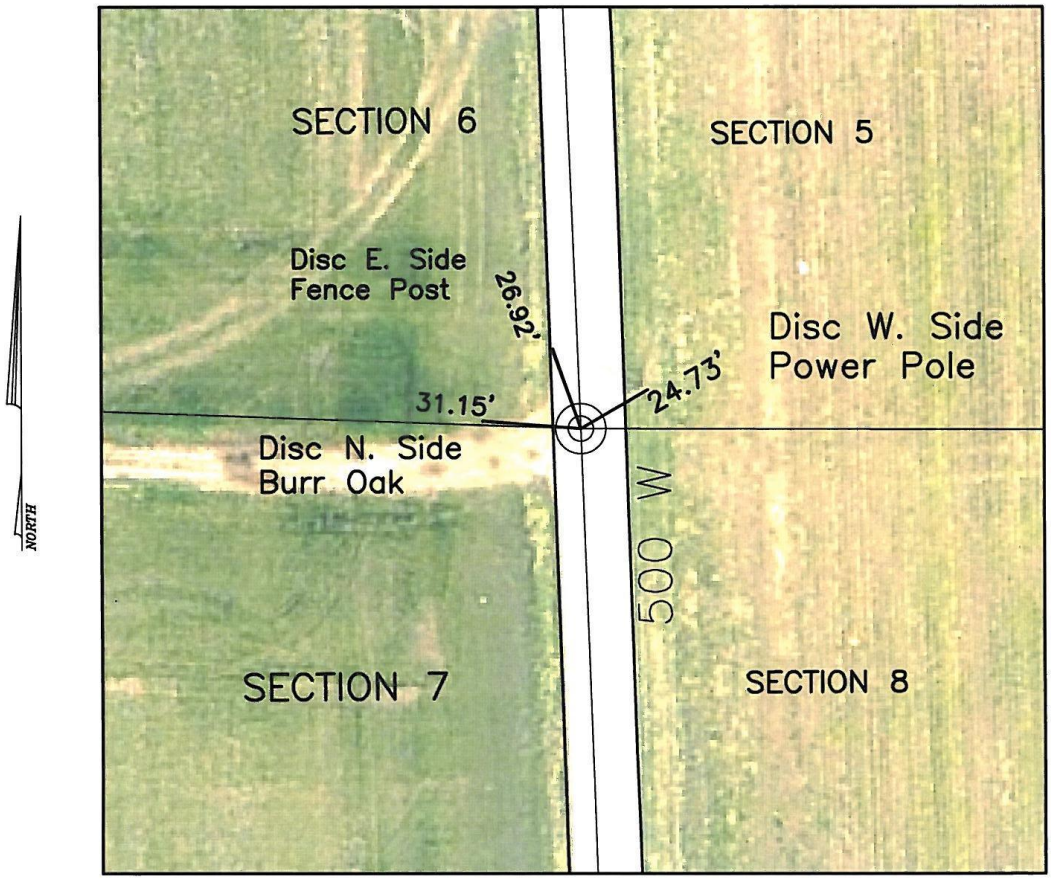

HISTORICAL NOTES:
1977 CBW&WCK–Set MON. from plan file #5–2–43, Bk 246, p.15.
Sept. 28, 1999 JB&PO–Revised, raised MON. w/2" spacer & 2" cap.
June 2009–Fnd Broken cap, fixed w/1" spacer, cap off for CONSTR.

LAPORTE COUNTY SURVEYOR
555 MICHIGAN AVE. SUITE 104, LAPORTE, INDIANA 46350
PHONE 219–326–6808 EXT. 2225
Fax (219) 362–9804 Email SURVEYORGROUP@LAPORTECOUNTY.ORG

Scale: 1"=40'	Date: 1/18/11	Drawn By: KAR	Chk'd By: ____

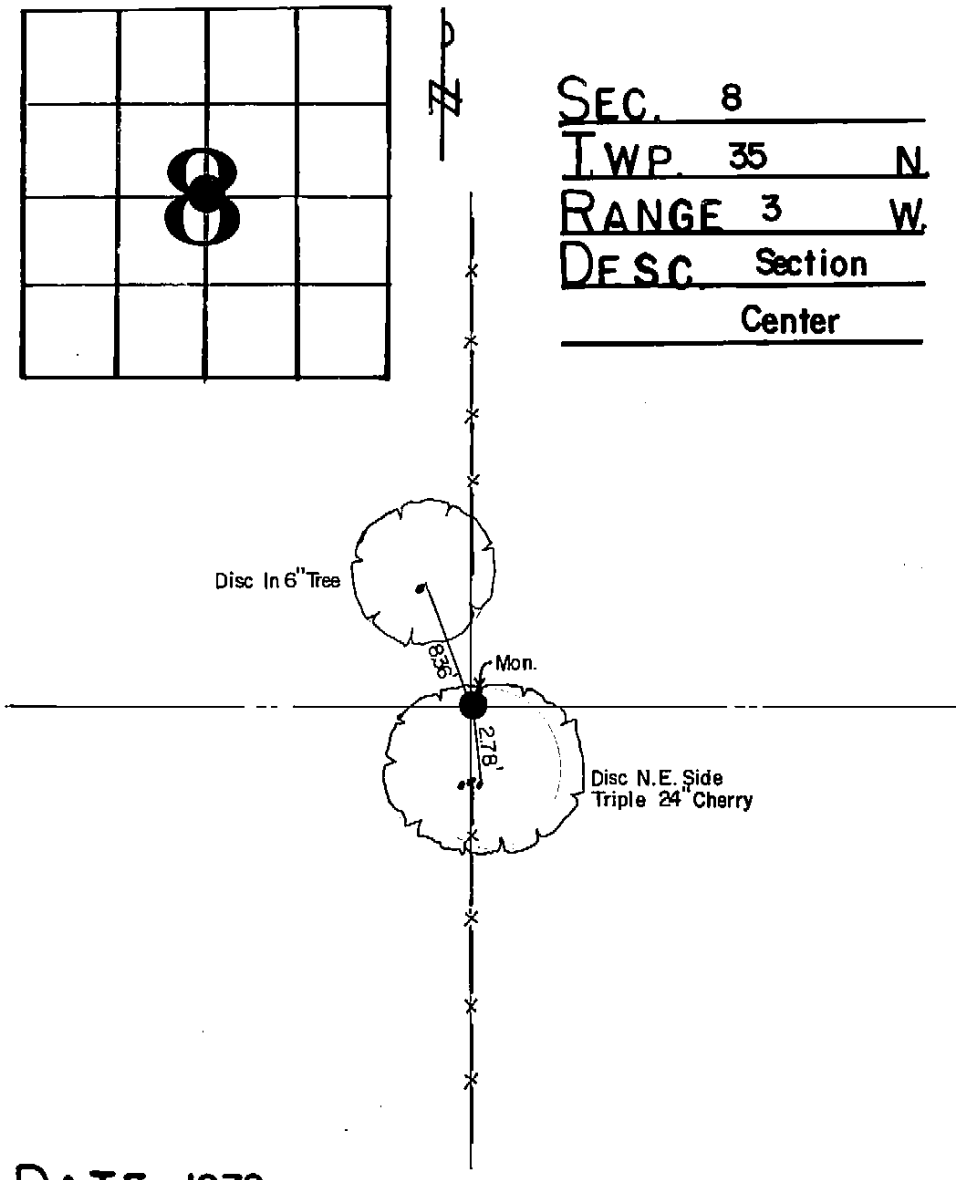

SEC. 8
TWP. 35 N.
RANGE 3 W.
DESC. Section
Center

DATE: 1978

FOUND BY: C.B.W. & W.C.K.

REMARKS: Found small stone, 4 bricks, &
pipe, set mon. Book 247, p.19.

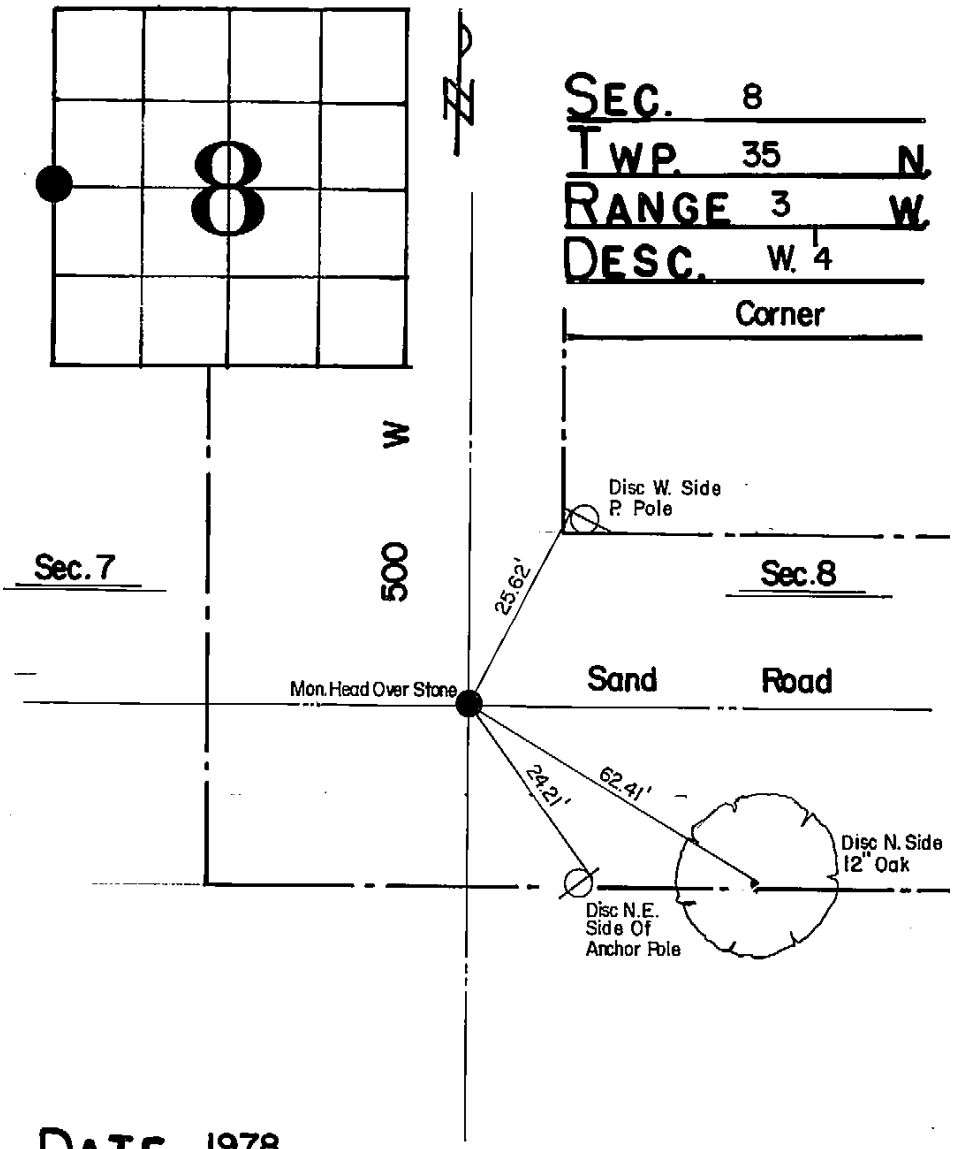

DATE: 1978

FOUND BY: C.B.W. & W.C.K.

REMARKS: Found large stone & brick, set mon. head on top of stone. Book 247, p. 18.

SEE ALSO E ¼ 07-35-3



SEC. 8

TWP. 35 N.

RANGE 3 W.

DESC. CENTER OF W½

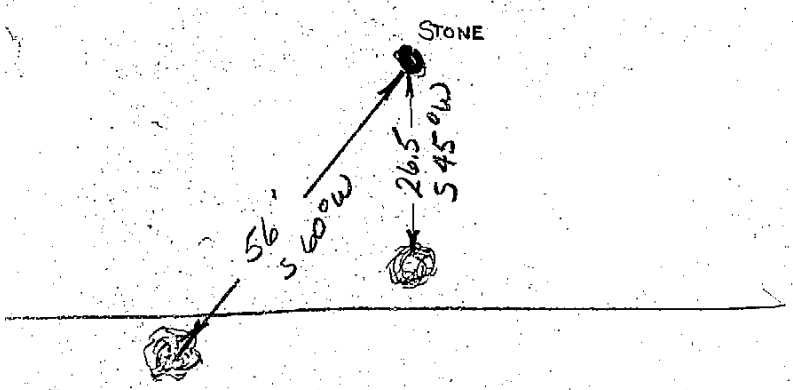

BOLT IN
18" BLACK WALNUT

DATE _____

FOUND BY _____

REMARKS BOOK 237 PAGE 82

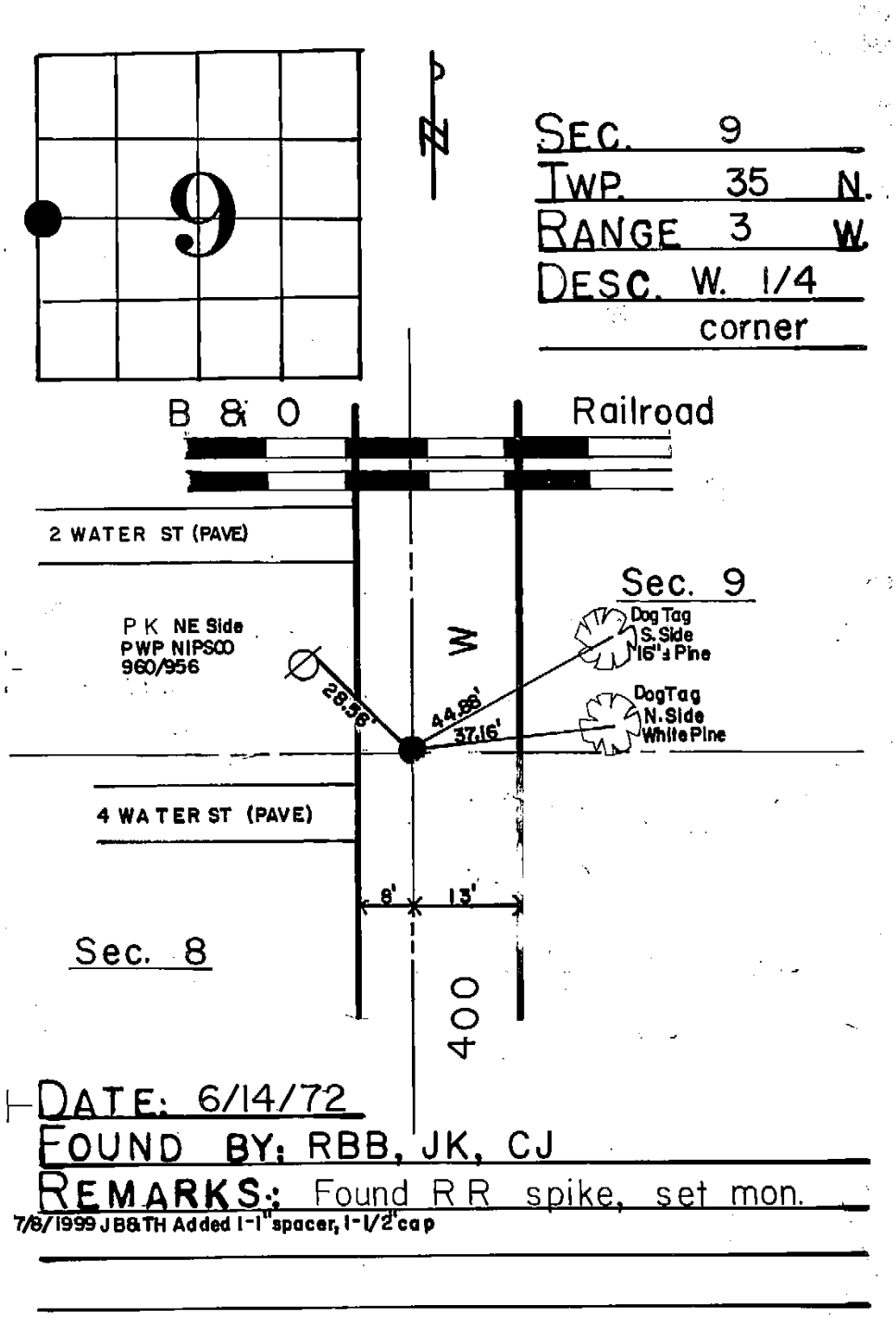

SEE ALSO E ¼ 08-35-3

LAPORTE COUNTY SECTION CORNER *SHEET 401*

DATE: AUG 2010
CREW: TJH & KAR

NORTHWEST CORNER OF SECTION 9
NORTHEAST CORNER OF SECTION 8
SOUTHWEST CORNER OF SECTION 4
SOUTHEAST CORNER OF SECTION 5

TOWNSHIP 35 N.
RANGE 3 NW.
NOBLE TOWNSHIP
LAPORTE COUNTY, INDIANA

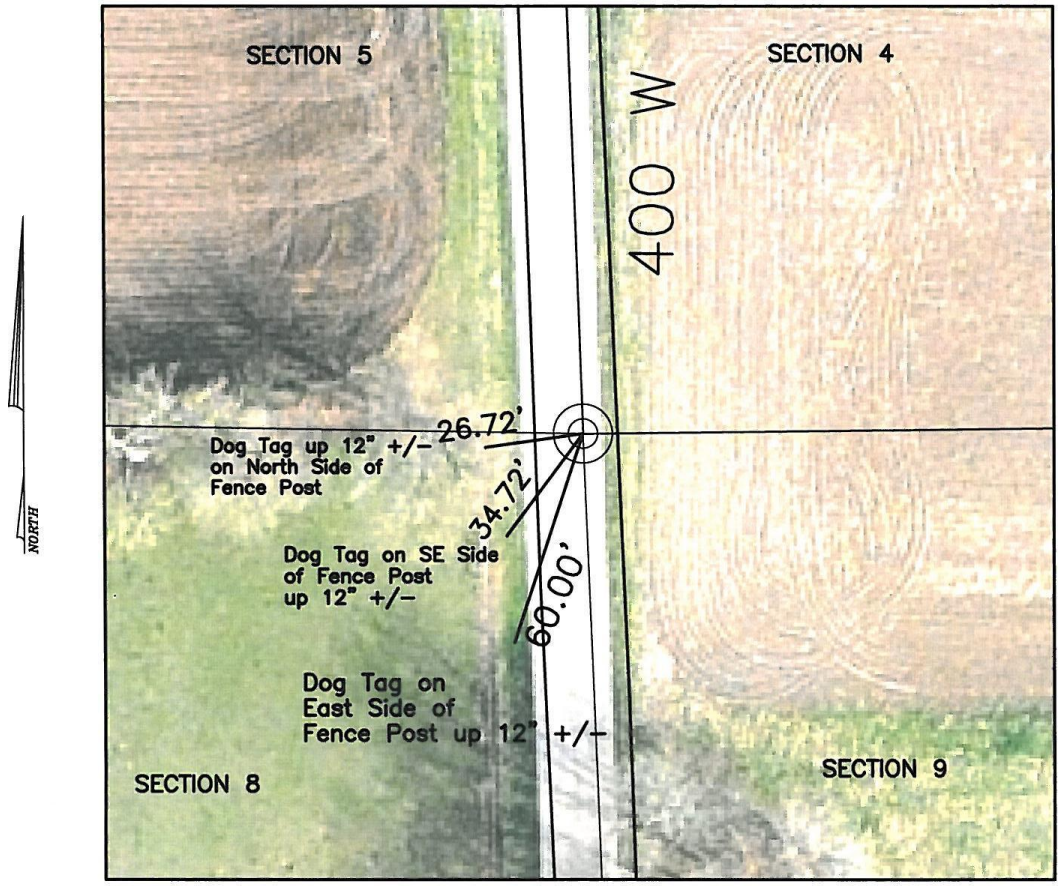

HISTORICAL NOTES:
1977 Found by CBW&WCK set MON. as per plan file. Bk 246, p.26. Remarks found stone set MON. on stone, Bk 241, p.25.
June 2009 TJH&KAR took off 2" cap for CONSTR.
August 2010 TJH&KAR raised w/1-2" spacer, 1/2" cap, rewitnessed

LAPORTE COUNTY SURVEYOR
555 MICHIGAN AVE. SUITE 104, LAPORTE, INDIANA 46350
PHONE 219-326-6808 EXT. 2225
Fax (219) 362-9804 Email SURVEYORGROUP@LAPORTECOUNTY.ORG

Scale: 1"=40'	Date: 1/6/11	Drawn By: KAR	Chk'd By: ____

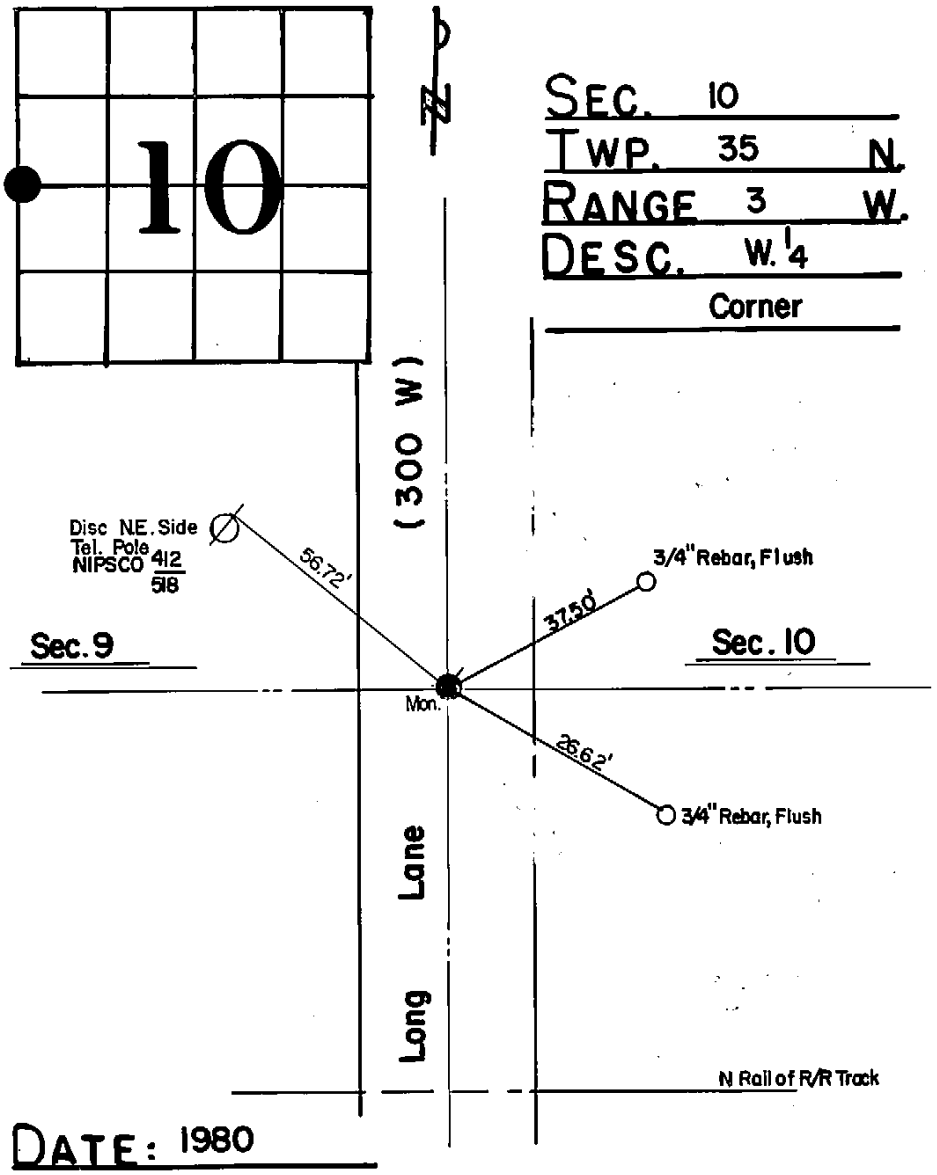

SEE ALSO E ¼ 09-35-3

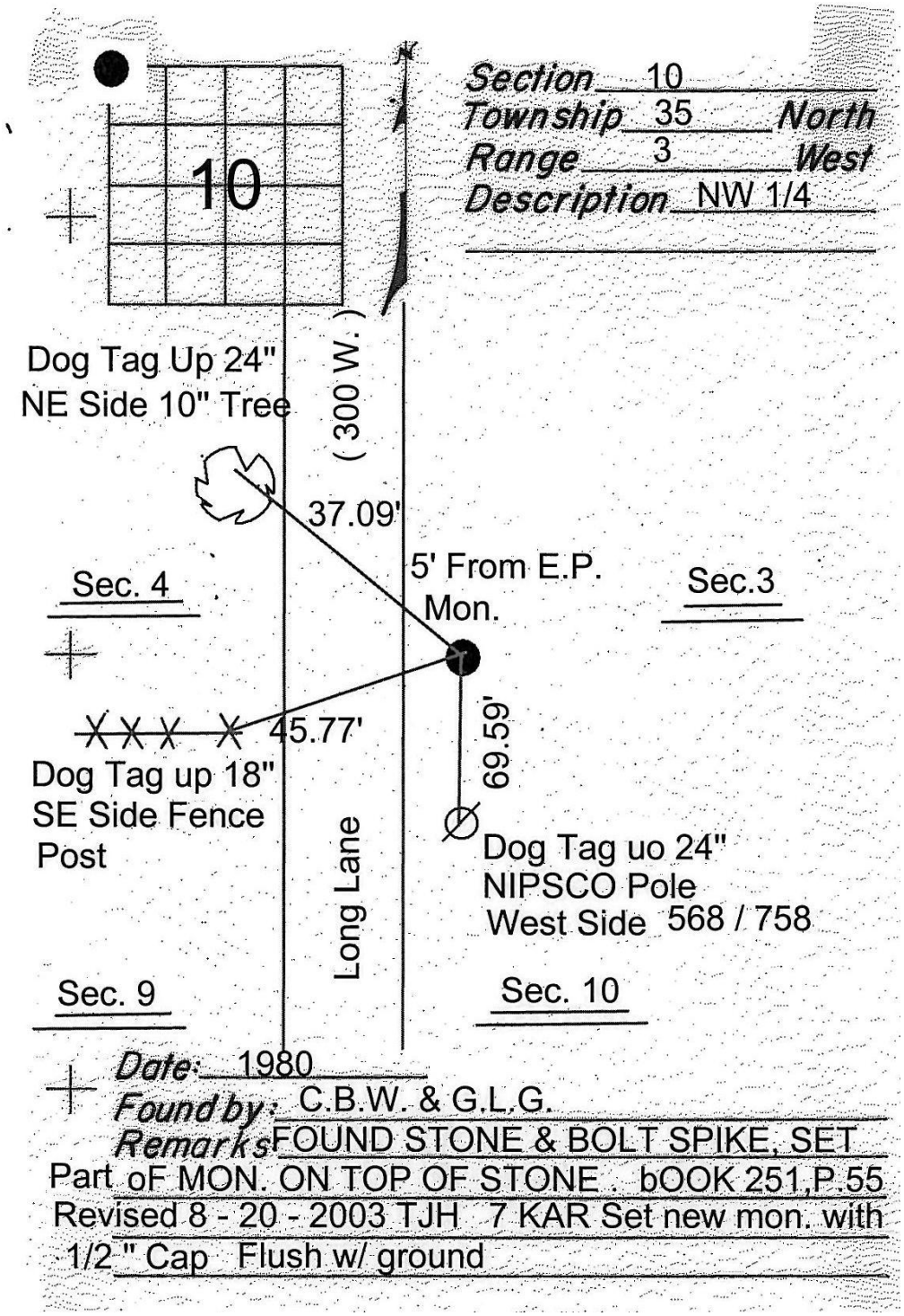

SEE ALSO NE ¼ 09-35-3
SE ¼ 04-35-3
SW ¼ 03-35-3

LAPORTE COUNTY SECTION CORNER *SHEET 404*

DATE: AUG 2009
CREW: TJH & KAR

NORTHWEST CORNER OF SECTION 11
NORTHEAST CORNER OF SECTION 10
SOUTHWEST CORNER OF SECTION 2
SOUTHEAST CORNER OF SECTION 3

TOWNSHIP 35 N.
RANGE 3 NW.
NOBLE TOWNSHIP
LAPORTE COUNTY, INDIANA

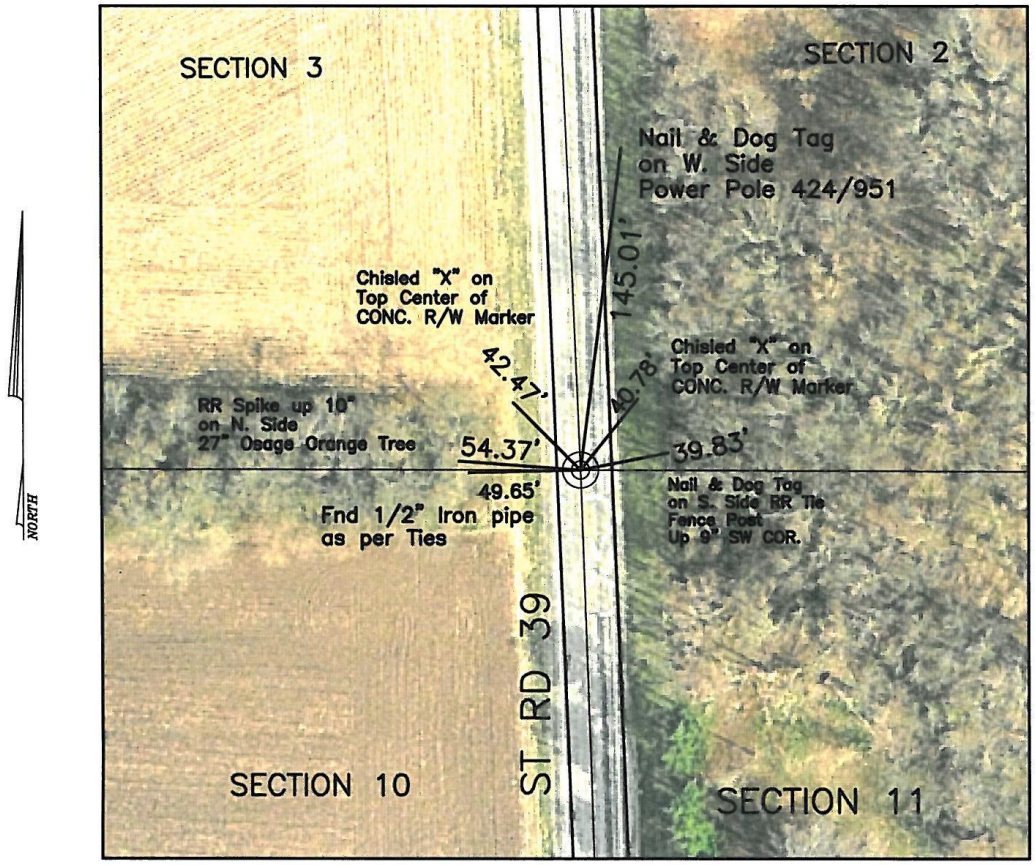

HISTORICAL NOTES:
Oct. 7, 1986 SCT&KRC– Fnd. piece of CONC. 28" deep as per John F. Kelley ties. Set CI MON. on top of CONC. Bk 259, p.36
May 11, 1995 RTB&TJH– Revised

LAPORTE COUNTY SURVEYOR
555 MICHIGAN AVE. SUITE 104, LAPORTE, INDIANA 46350
PHONE 219–326–6808 EXT. 2225
Fax (219) 362–9804 Email SURVEYORGROUP@LAPORTECOUNTY.ORG

Scale: 1"=40'	Date: 1/19/11	Drawn By: KAR	Chk'd By: ____

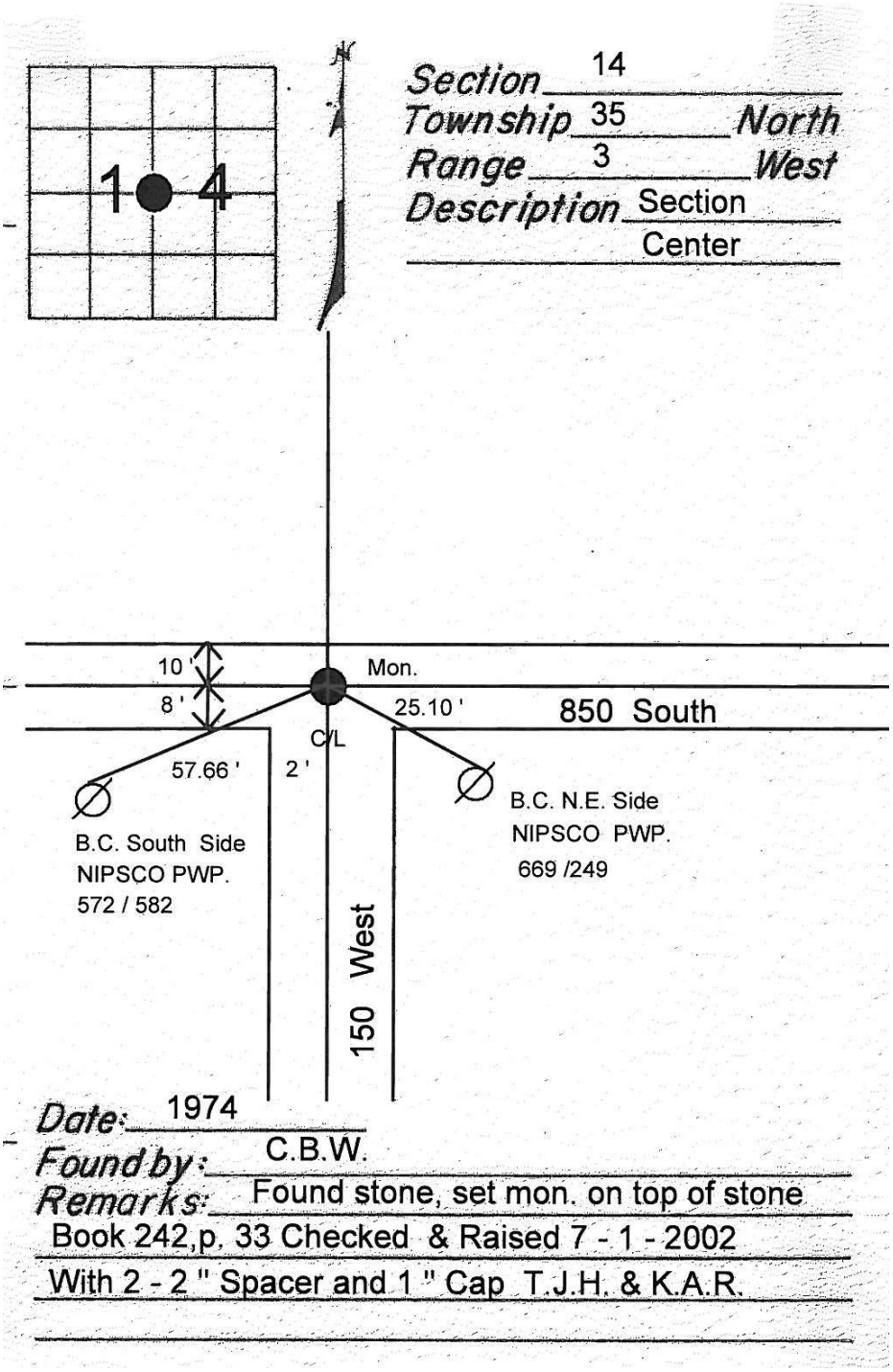
14
Section 14
Township 35 North
Range 3 West
Description Section Center
10 '
8 '
Mon.
25.10 '
850 South
C/L
57.66 '
2 '
B.C. South Side
NIPSCO PWP.
572 / 582
B.C. N.E. Side
NIPSCO PWP.
669 /249
150 West
Date: 1974
Found by: C.B.W.
Remarks: Found stone, set mon. on top of stone
Book 242,p. 33 Checked & Raised 7 - 1 - 2002
With 2 - 2 " Spacer and 1 " Cap T.J.H. & K.A.R.

LAPORTE COUNTY SECTION CORNER *SHEET 406*

DATE: AUG 2009
CREW: TJH & KAR

NORTHWEST CORNER OF SECTION 14
NORTHEAST CORNER OF SECTION 15
SOUTHWEST CORNER OF SECTION 11
SOUTHEAST CORNER OF SECTION 10

TOWNSHIP 35 N.
RANGE 3 NW.
NOBLE TOWNSHIP
LAPORTE COUNTY, INDIANA

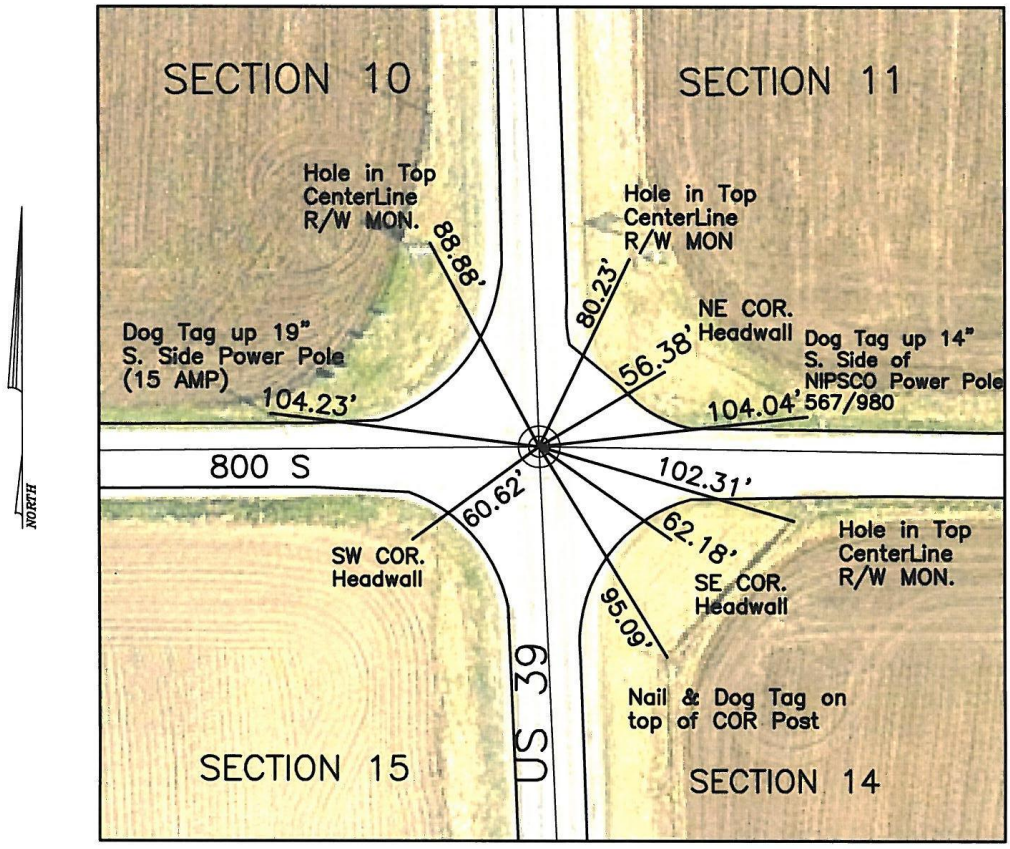

HISTORICAL NOTES:
CBW&JFM–Fnd bolt spike, set MON. Bk 243, p.11
5/11/95 RTB&TJH–Cl MON. Good COND. Down 3 1/2"
7/6/99 JB&TH Fnd Broken MON. over bolt SPK, raised w/1–1" spacer, 1–4" spacer, 1–2"cap

LAPORTE COUNTY SURVEYOR
555 MICHIGAN AVE. SUITE 104, LAPORTE, INDIANA 46350
PHONE 219–326–6808 EXT. 2225
Fax (219) 362–9804 Email SURVEYORGROUP@LAPORTECOUNTY.ORG

Scale: 1"=40'	Date: 1/19/11	Drawn By: KAR	Chk'd By: ____

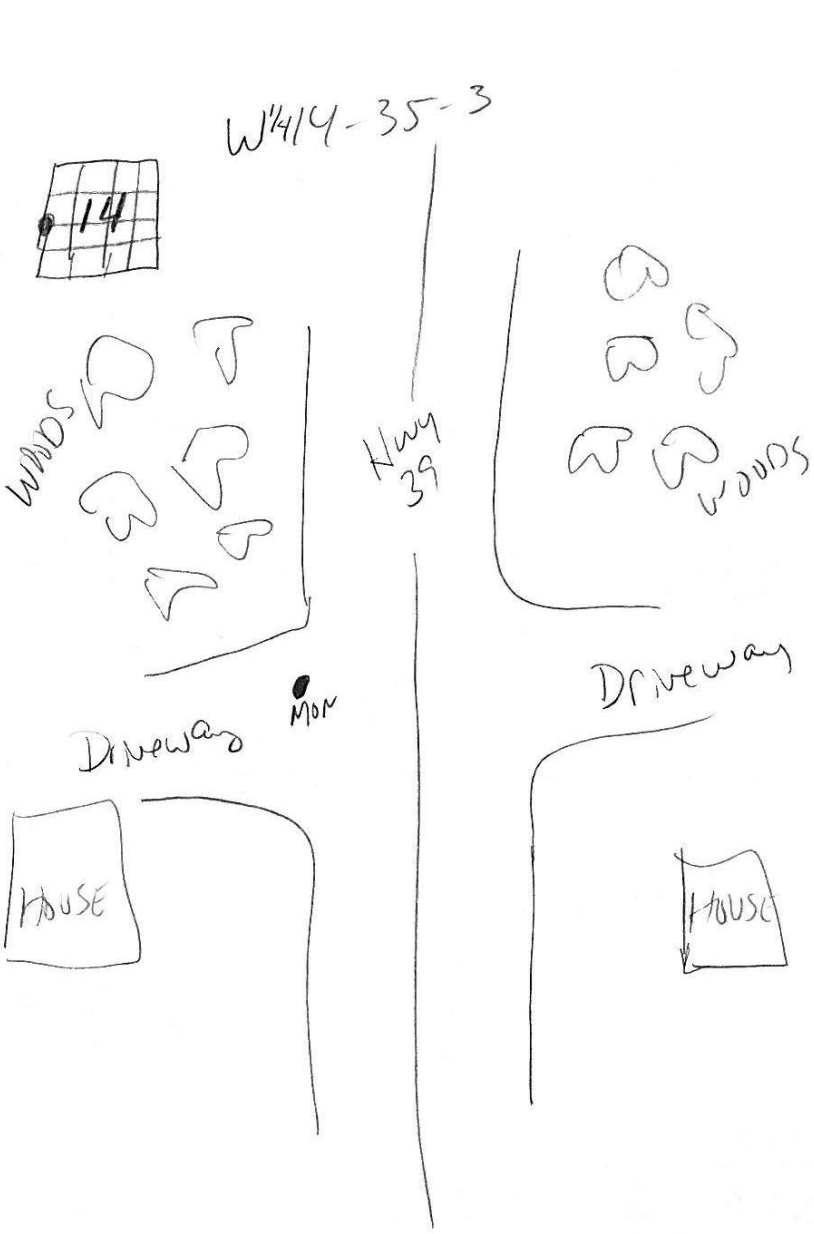

see also E1/4 15-35-3

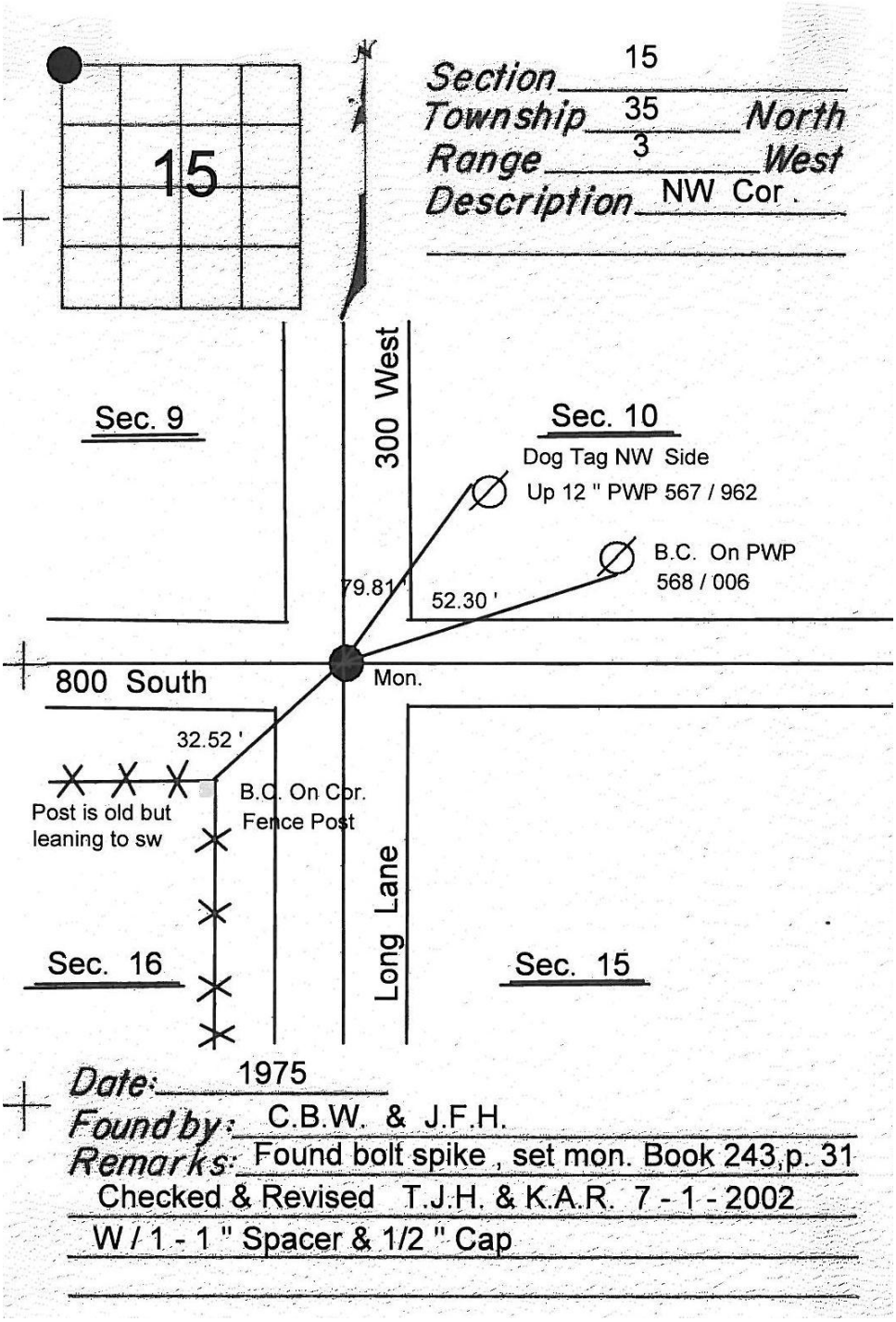

SEE ALSO NE ¼ 16-35-3
SE ¼ 09-35-3
SW ¼ 10-35-3

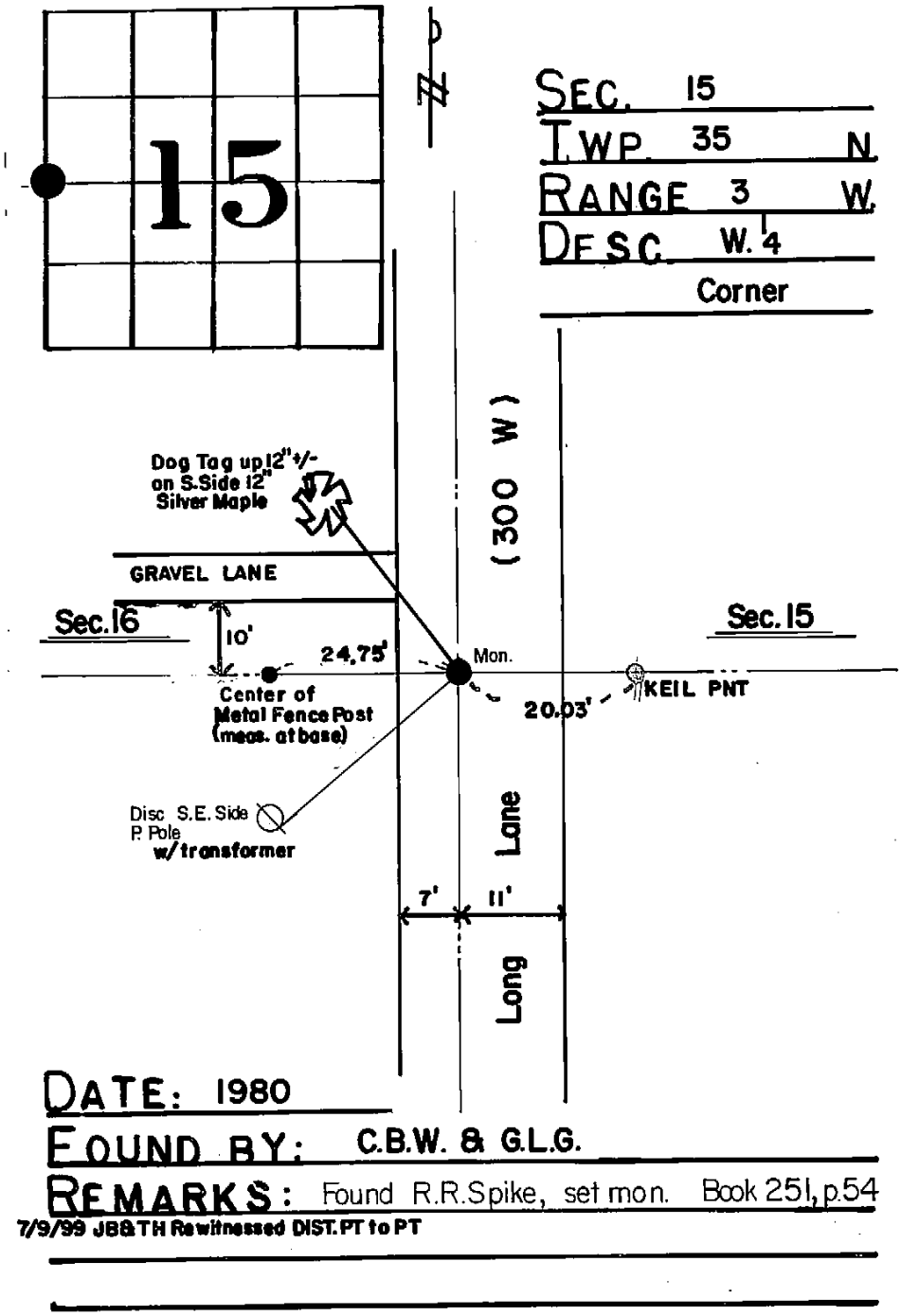

SEE ALSO E ¼ 16-35-3

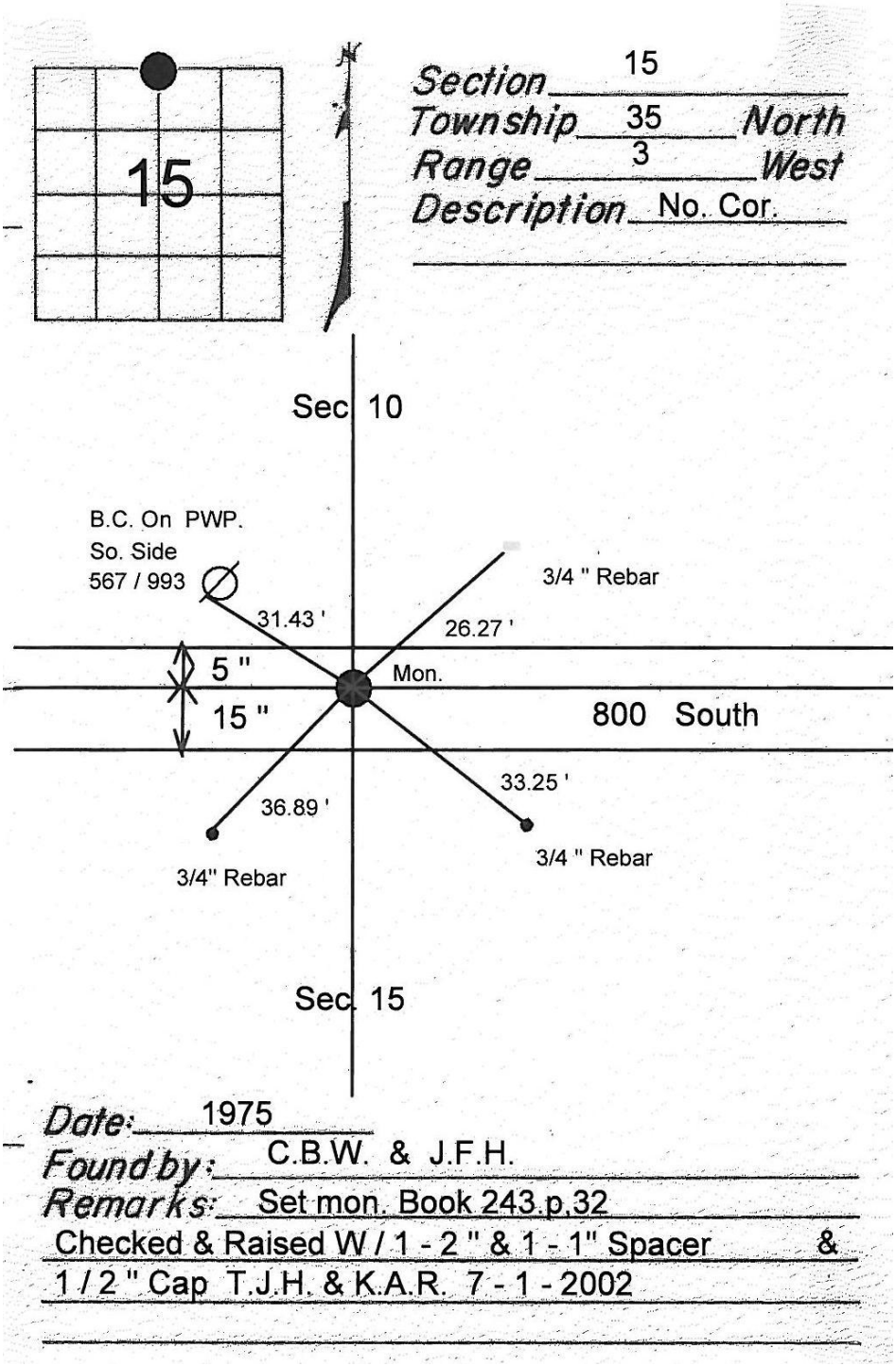

SEE ALSO S ¼ 10-35-3

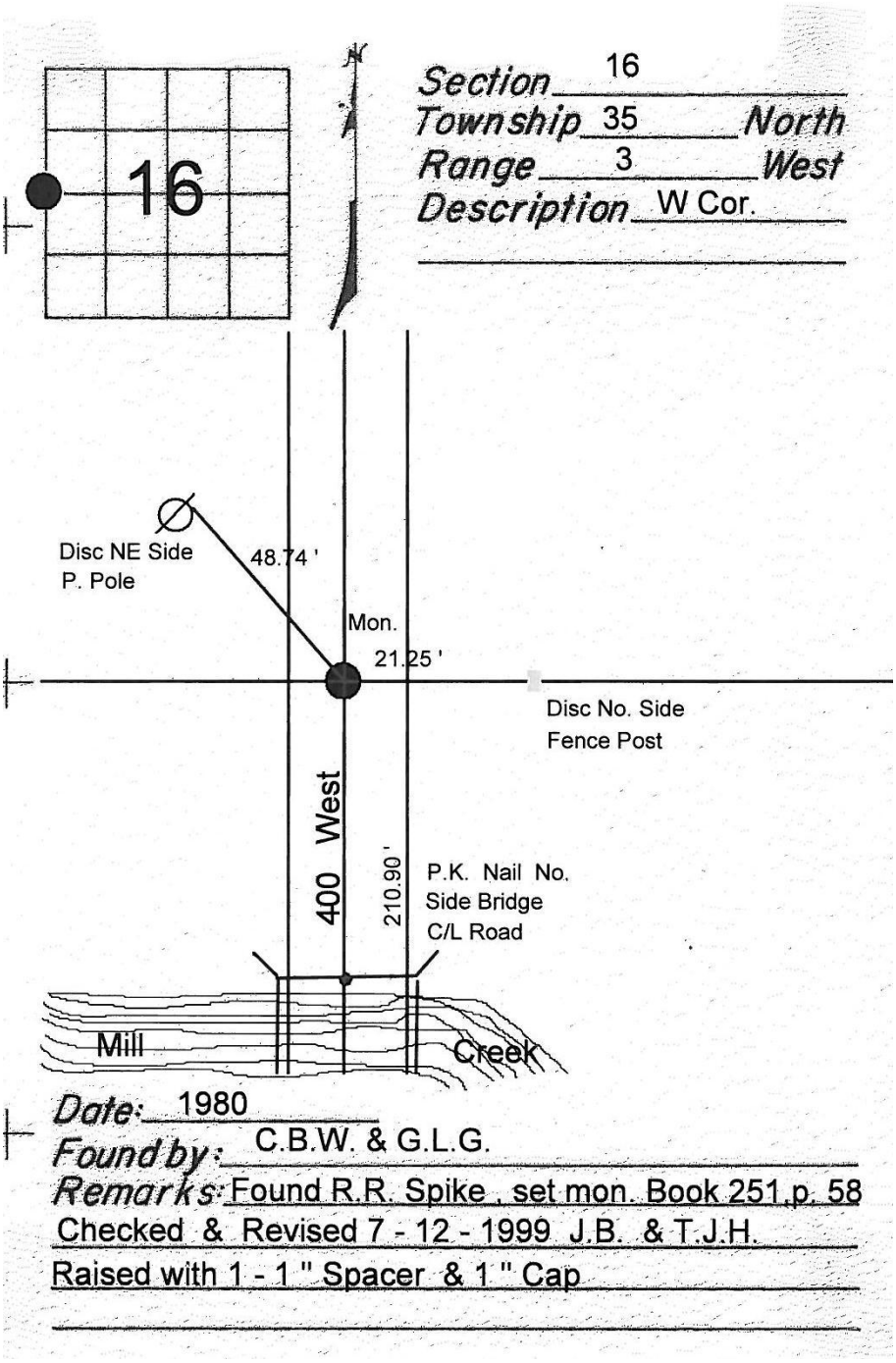

SEE ALSO E ¼ 17-35-3

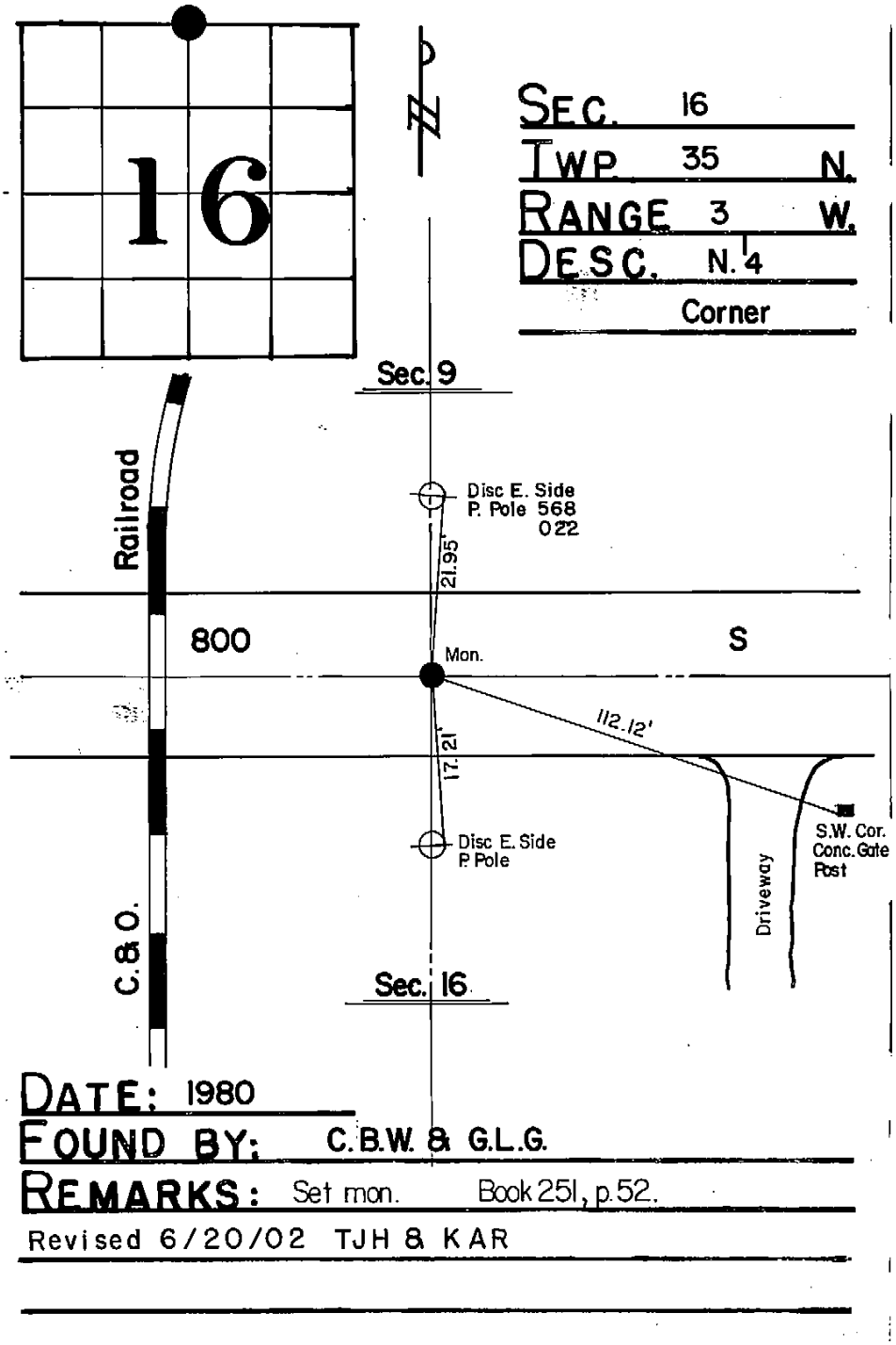

SEE ALSO S ¼ 09-35-3

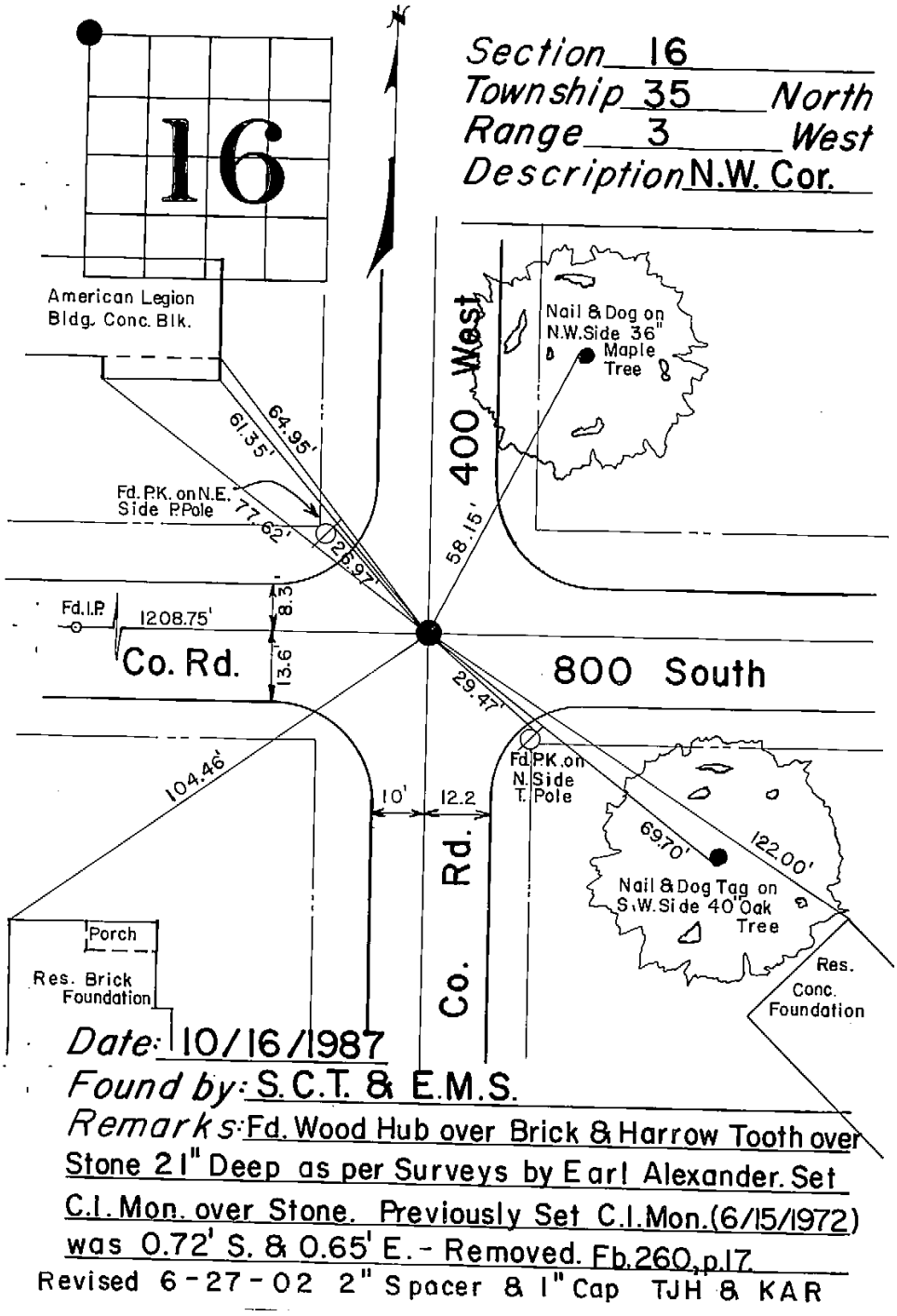

SEE ALSO NE ¼ 17-35-3
SE ¼ 08-35-3
SW ¼ 09-35-3

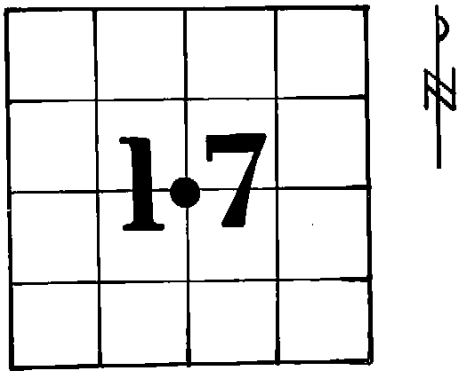

SEC. 17
TWP. 35 N.
RANGE 3 W.
DESC. Sec. Center

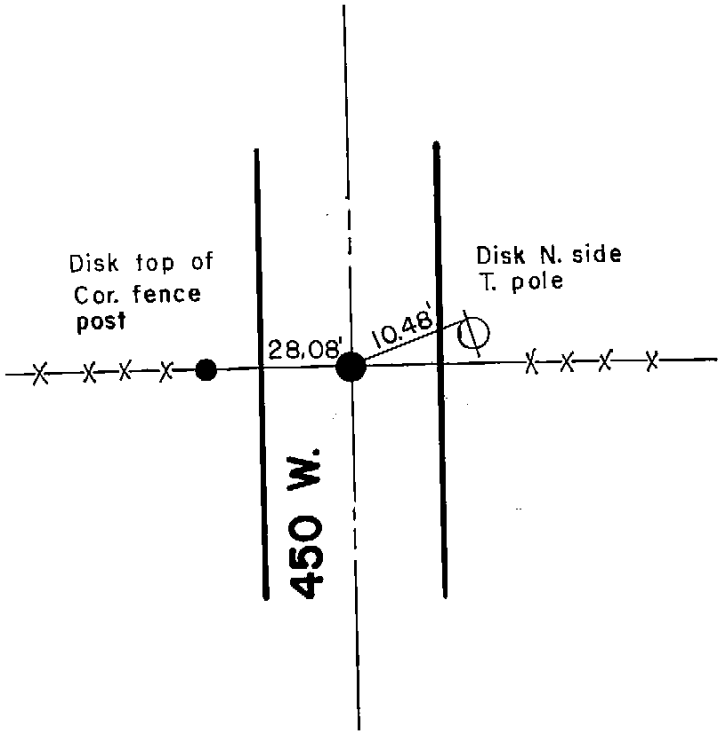

DATE: 1977
FOUND BY: CBW & WCK
REMARKS: Found iron pipe, changed sec. center where pipe was set, to a straight line between 1/4 cor's. (7.73' E. of pipe)

Book 246 Page 25

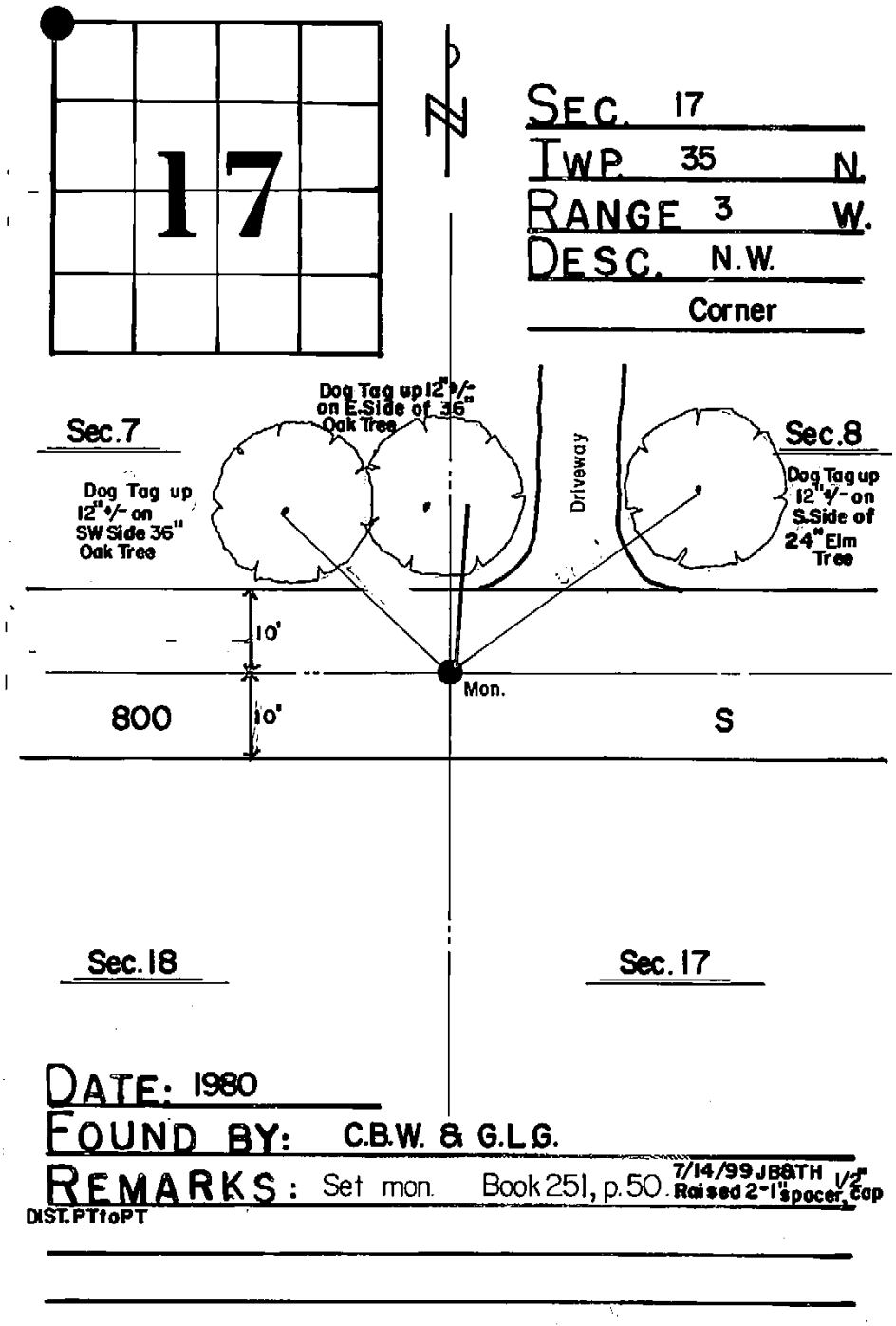

SEE ALSO NE ¼ 18-35-3
SE ¼ 07-35-3
SW ¼ 08-35-3

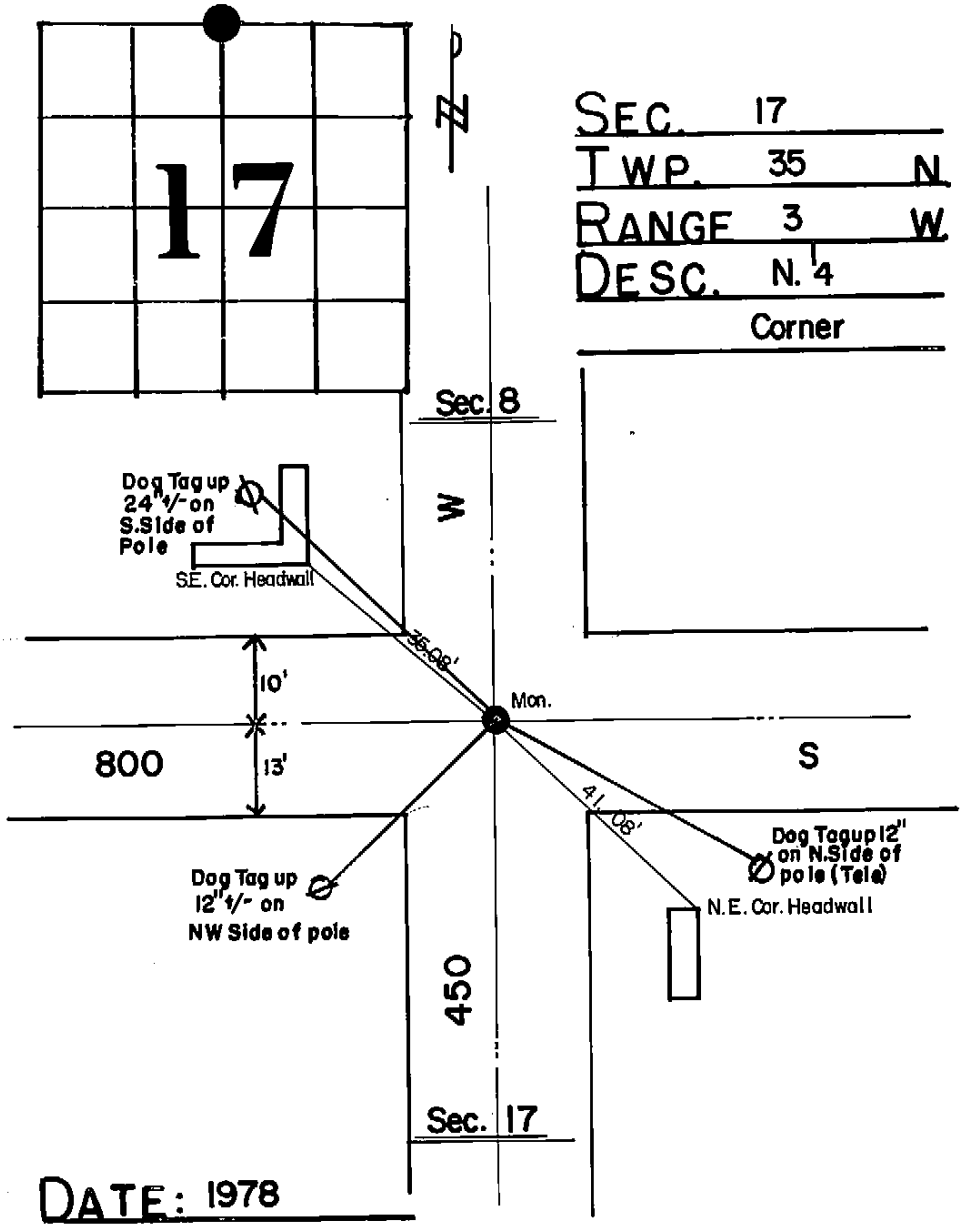

SEE ALSO S ¼ 08-35-3

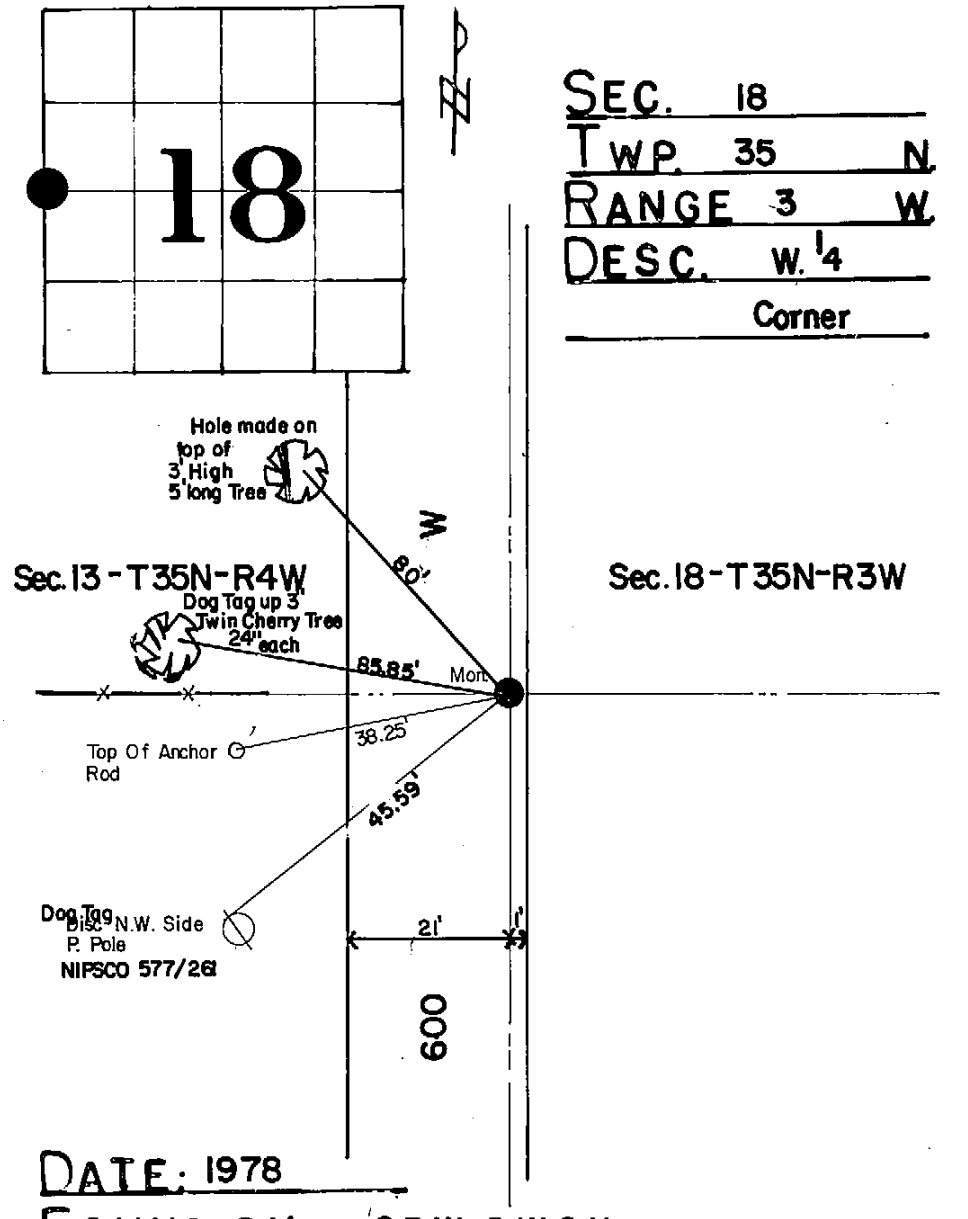

SEE ALSO E ¼ 13-35-4

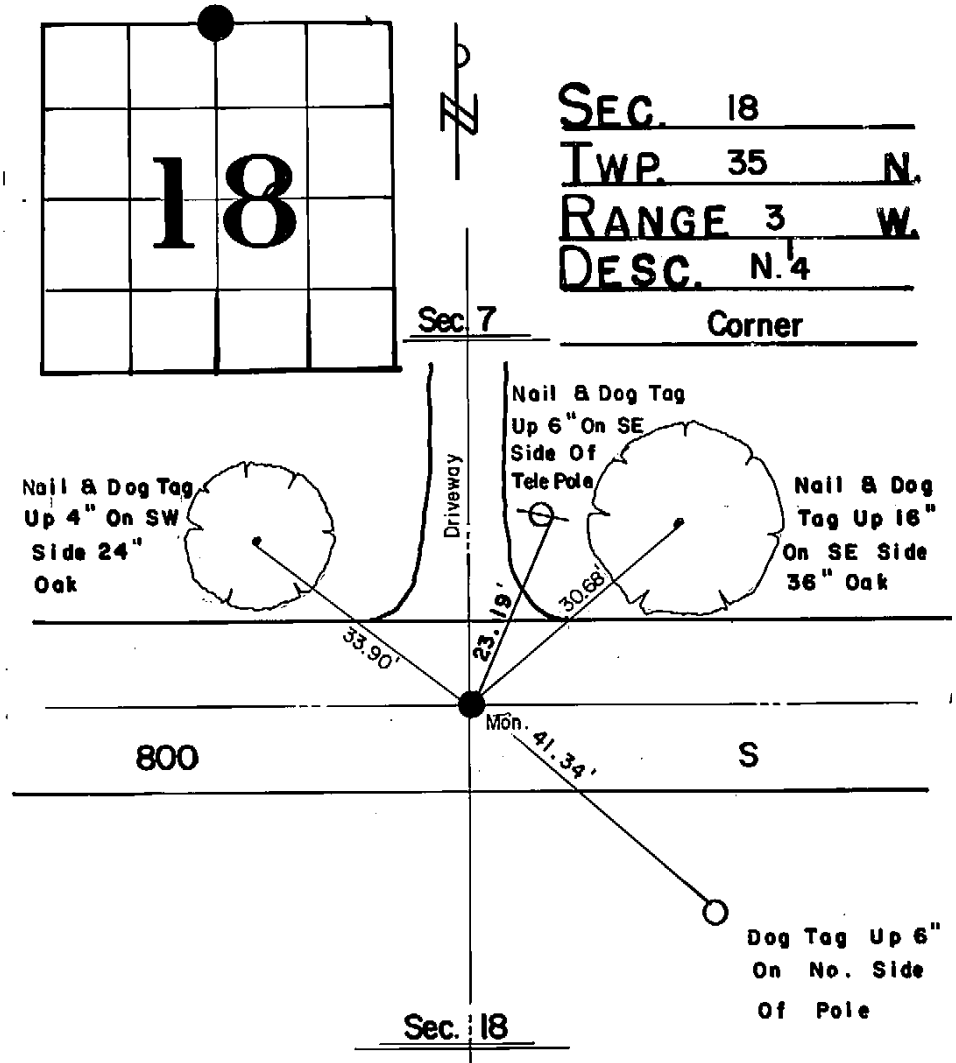

DATE: 1980

FOUND BY: C.B.W. & G.L.G.

REMARKS: Set mon. Book 251, p.51.

Revised 7/14/99 TJH & JB FB 266 p 83

SEE ALSO S ¼ 07-35-3

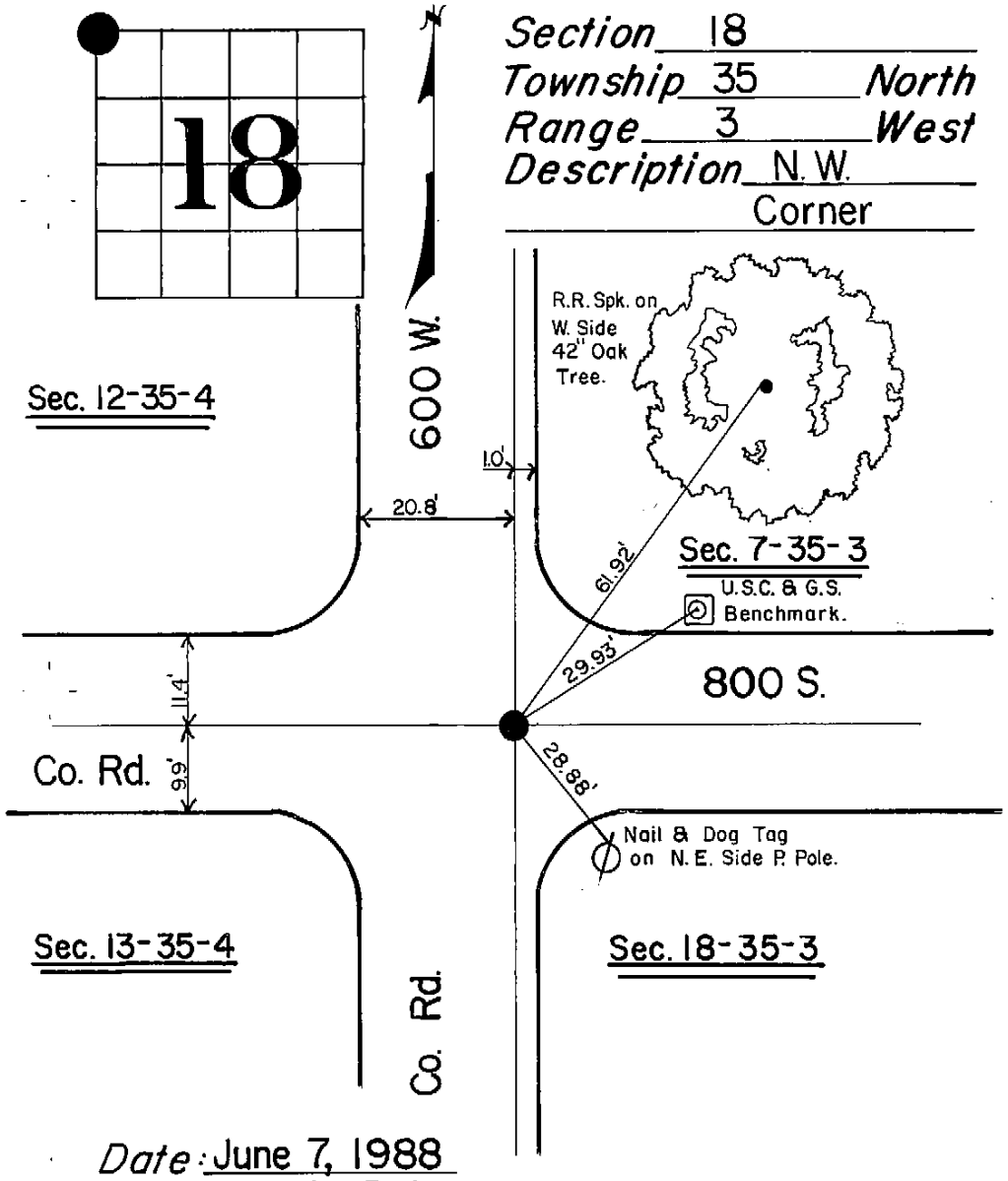

Date: June 7, 1988
Found by: SCT. & TDT.
Remarks: Fd. C.I. Mon. No Previous Ties.
Revised 10/1/98 TJH & RTB

Book 260 p. 34

SEE ALSO NE ¼ 13-35-4
SE ¼ 12-35-4
SW ¼ 07-35-3

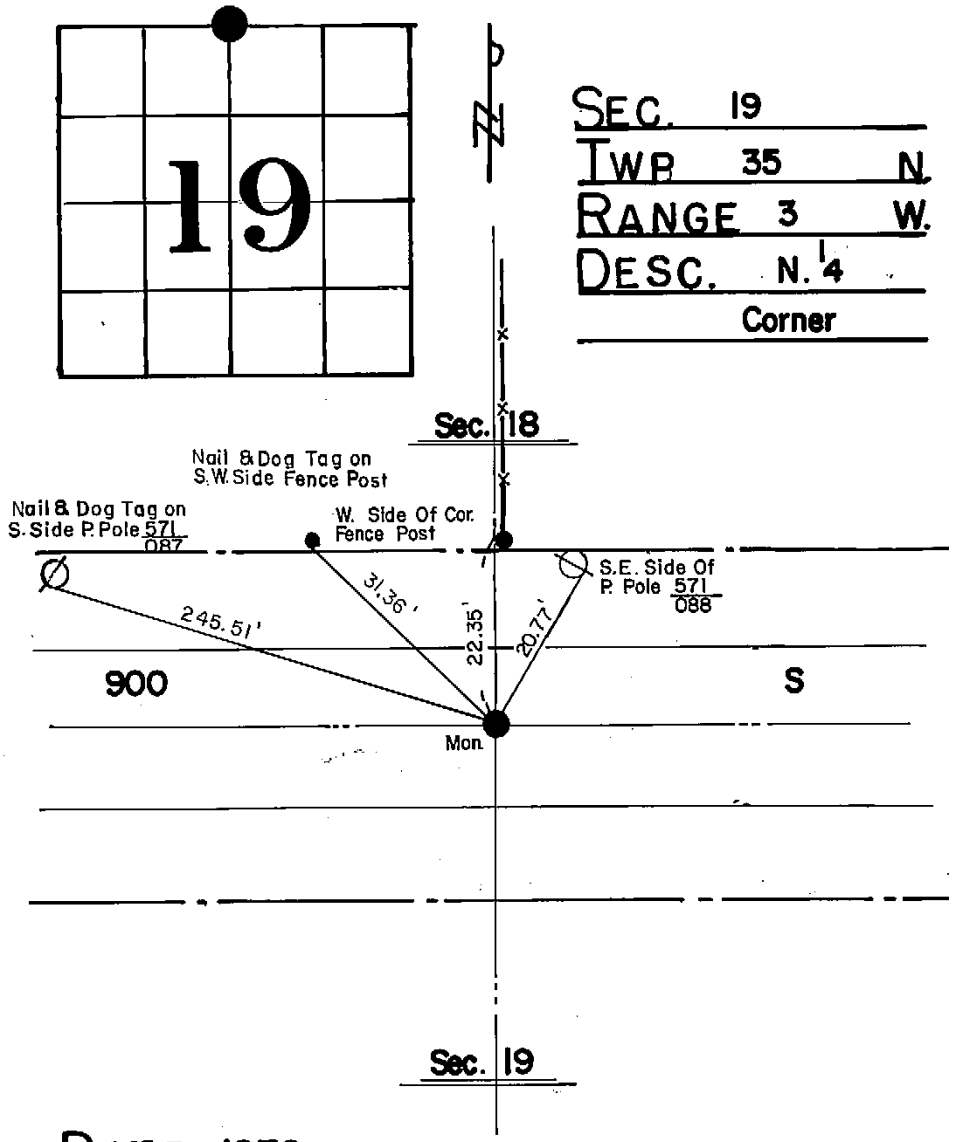

DATE: 1979

FOUND BY: C.B.W. & W.C.K.

REMARKS: Found stone, set mon. on top.
Book 248, p. 55. Raised & Retied June 1, 1988.
SCT. & TDT.

SEE ALSO S ¼ 18-35-3

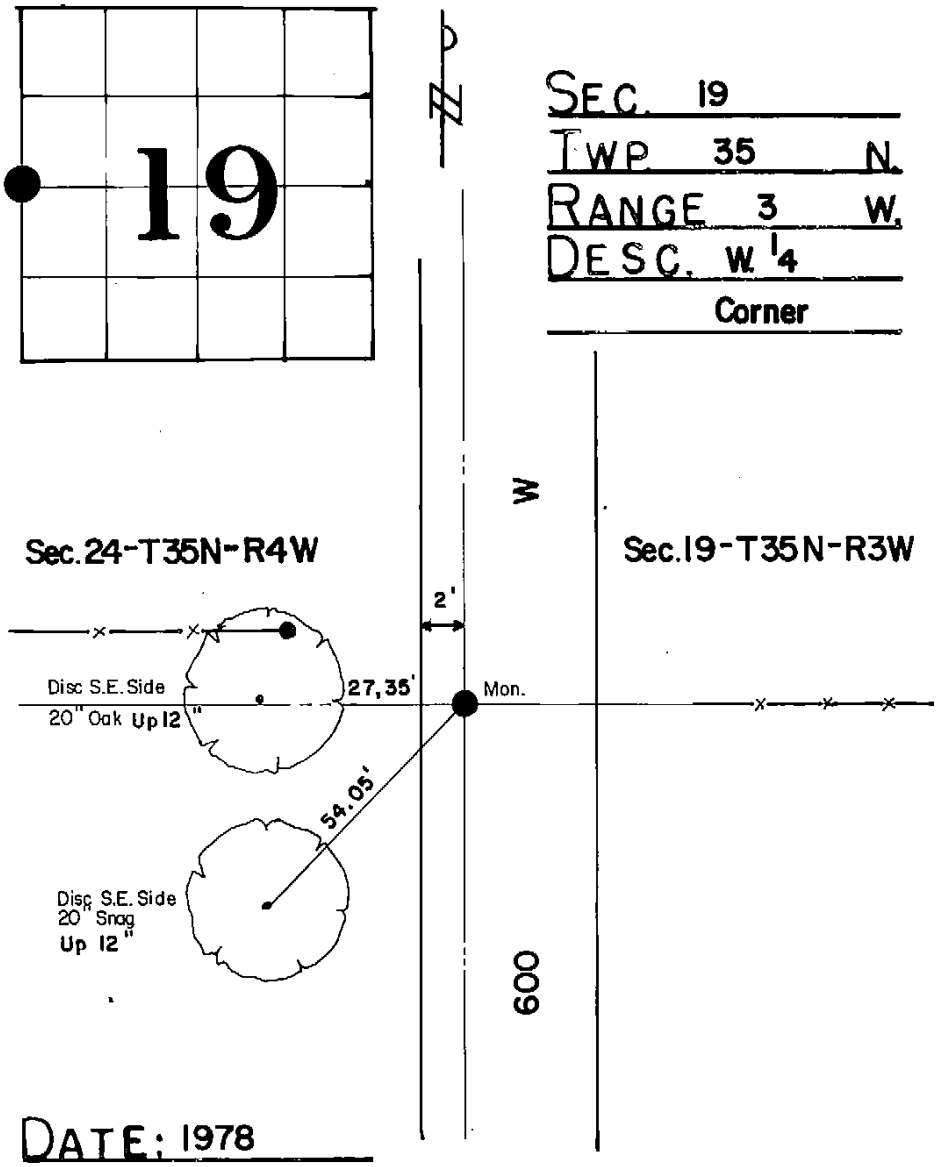

SEE ALSO E ¼ 24-35-4

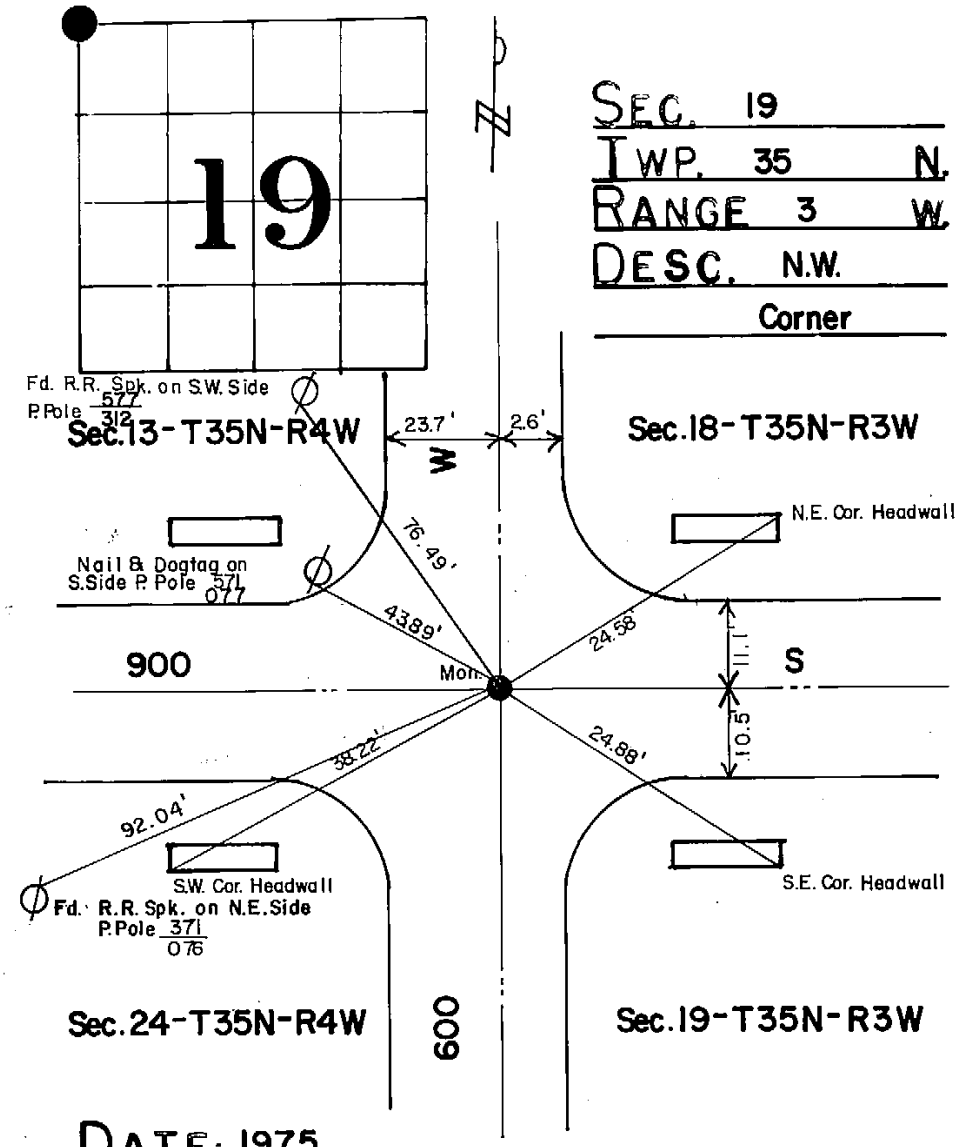

DATE: 1975

FOUND BY: C.B.W. & J.F.M.

REMARKS: Referenced. Book 242, p.70.

Fd. Iron Pin in Conc. in Valvebox 10" Deep, Set C.I.

Mon. over Iron Pin & Retied. June 1, 1988. SCT. & TDT.

CHECKED 5/8/98 TJH & RTB

SEE ALSO NE ¼ 24-35-4
SE ¼ 13-35-4
SW ¼ 18-35-3

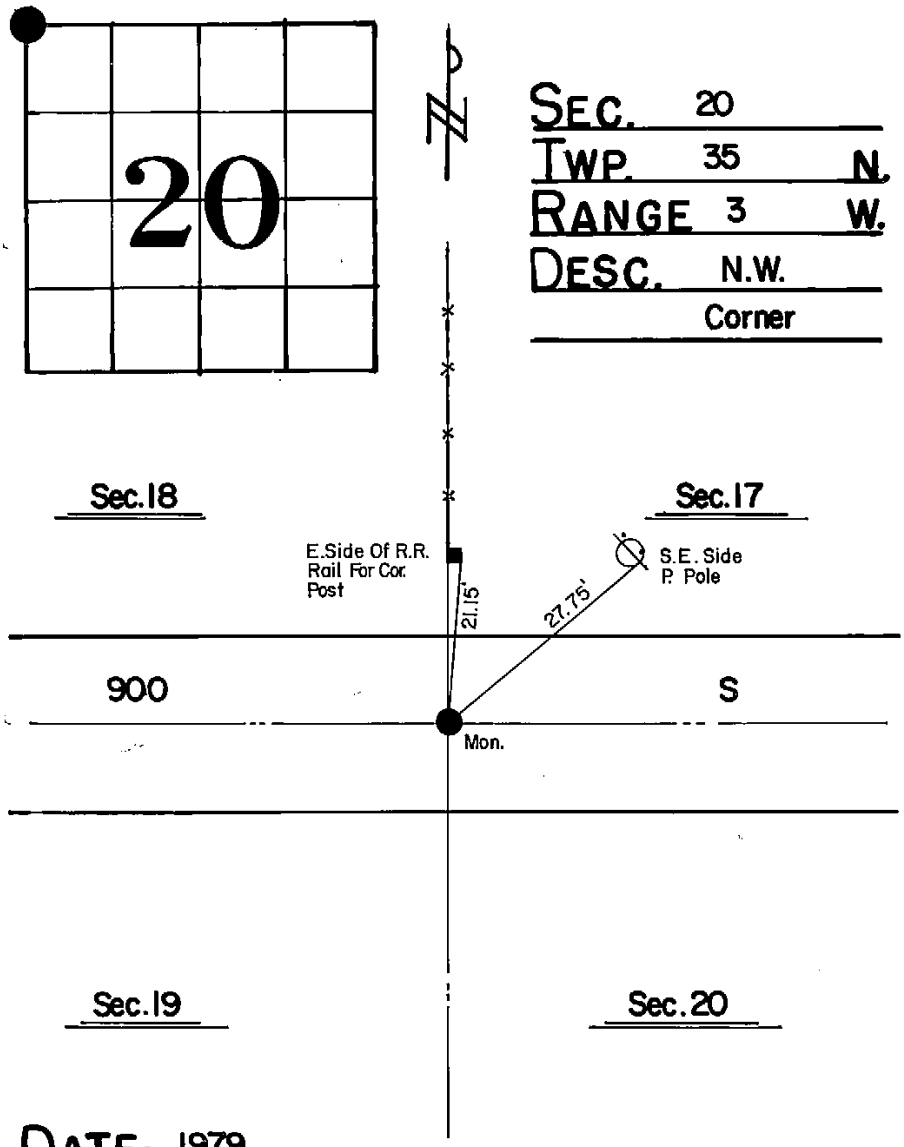

DATE: 1979

FOUND BY: C.B.W. & W.C.K.

REMARKS: Found stone, set spacers on top of stone. Book 248, p. 54.

SEE ALSO NE ¼ 19-35-3
SE ¼ 18-35-3
SW ¼ 17-35-3

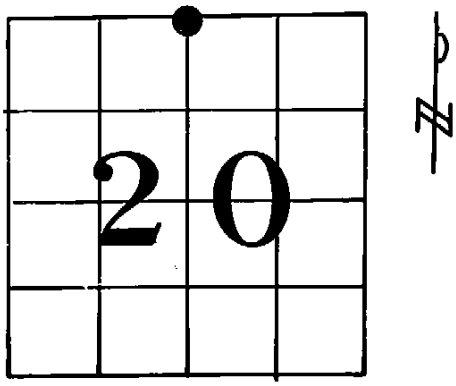

SEC. 20
TWP. 35 N.
RANGE 3 W.
DESC. N. 1/4
Corner

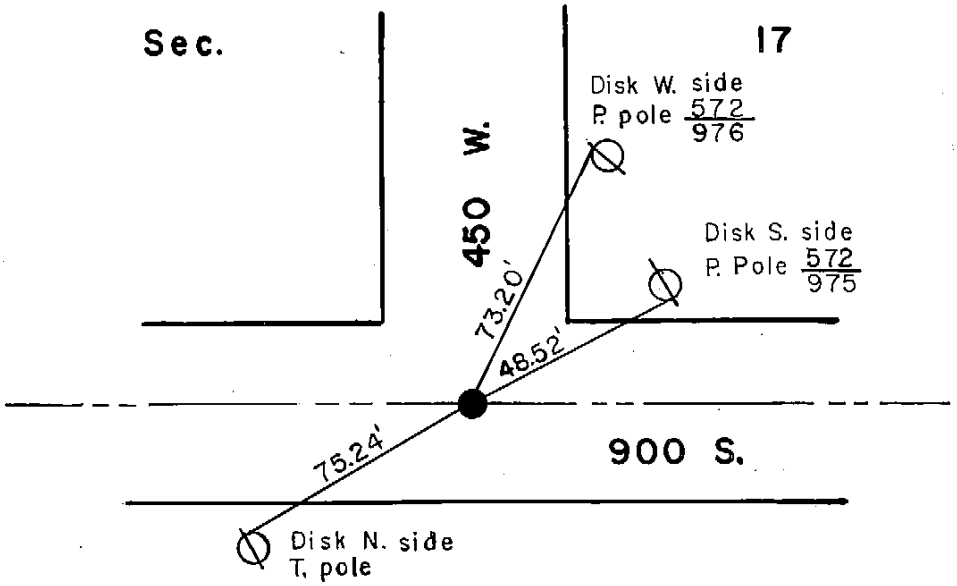

DATE: 1977
FOUND BY: CBW & WCK
REMARKS: Found iron pipe, set mon.
Book 246 Page 24

SEE ALSO S ¼ 17-35-3

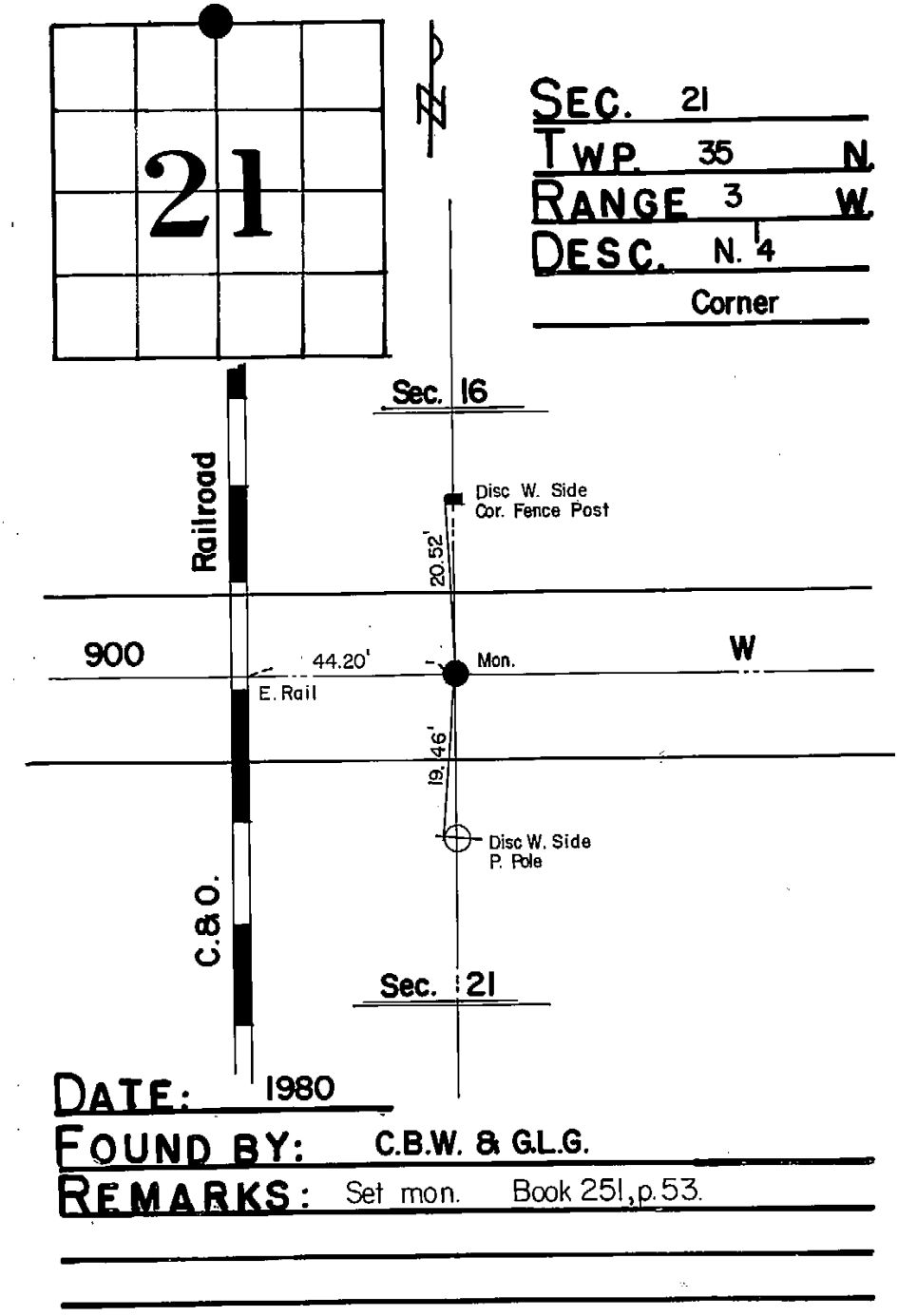

SEE ALSO S ¼ 16-35-3

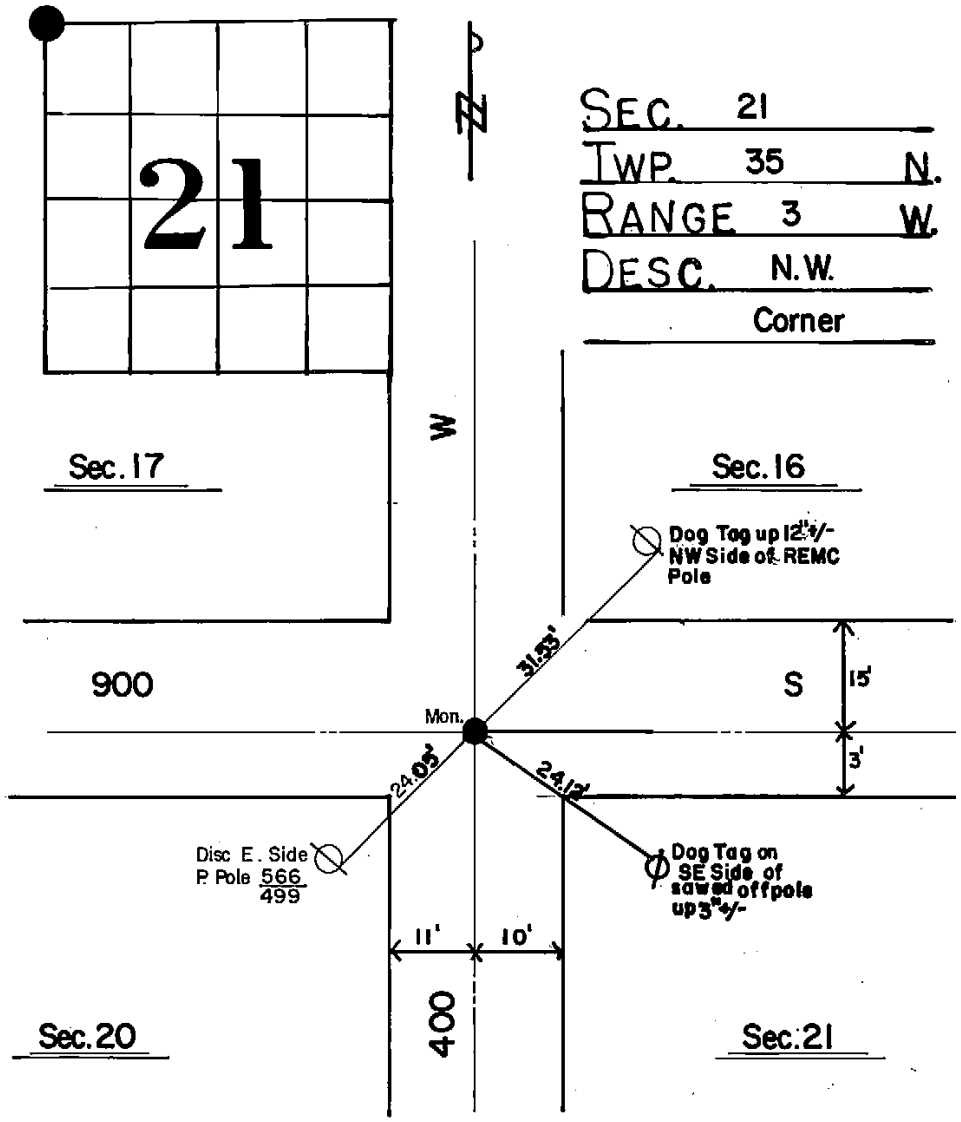

DATE: 1979

FOUND BY: C.B.W. & W.C.K.

REMARKS: No stone found, set mon. as per P.F. 4-4-84. Book 248, p. 57. 7/12/1999 JB&TH Rewitnessed DIST. PT to PT

SEE ALSO NE ¼ 20-35-3
SE ¼ 17-35-3
SW ¼ 16-35-3

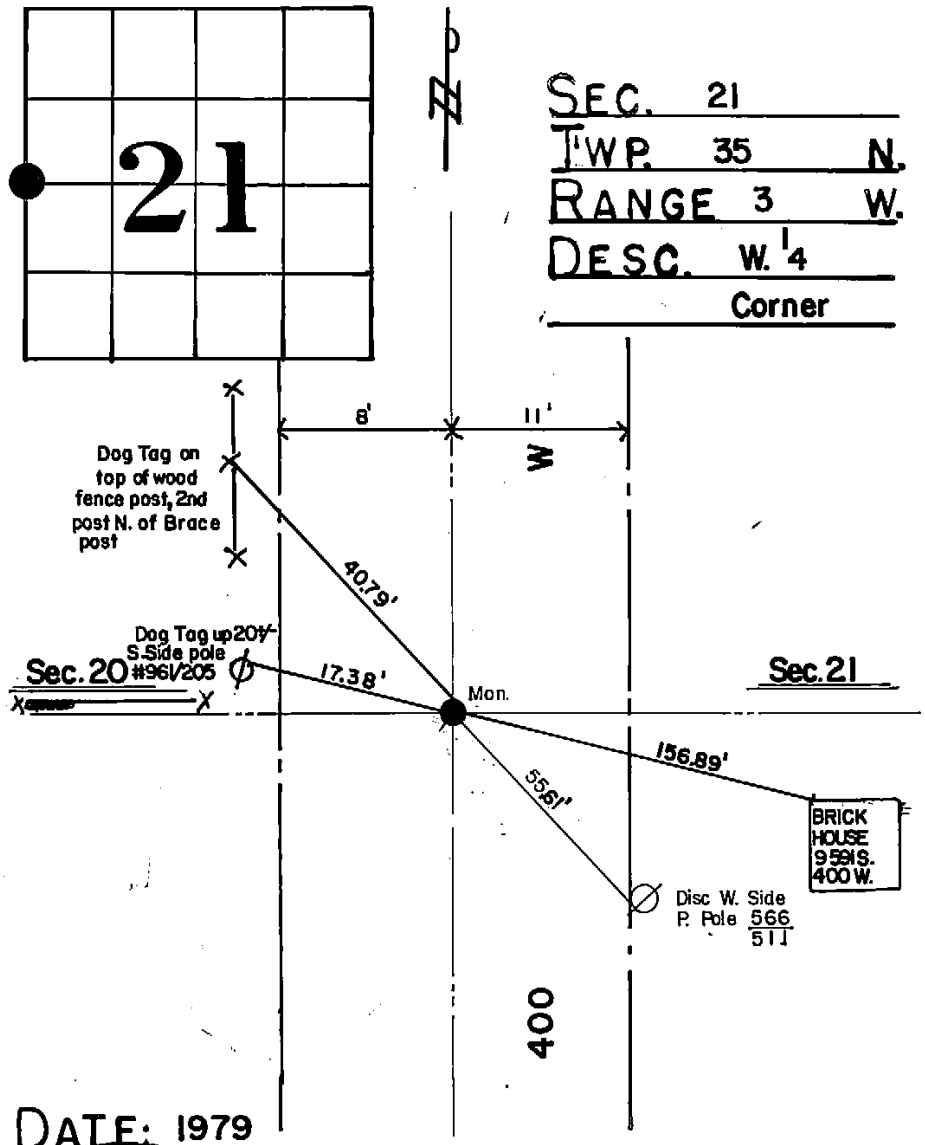

SEE ALSO E ¼ 20-35-3

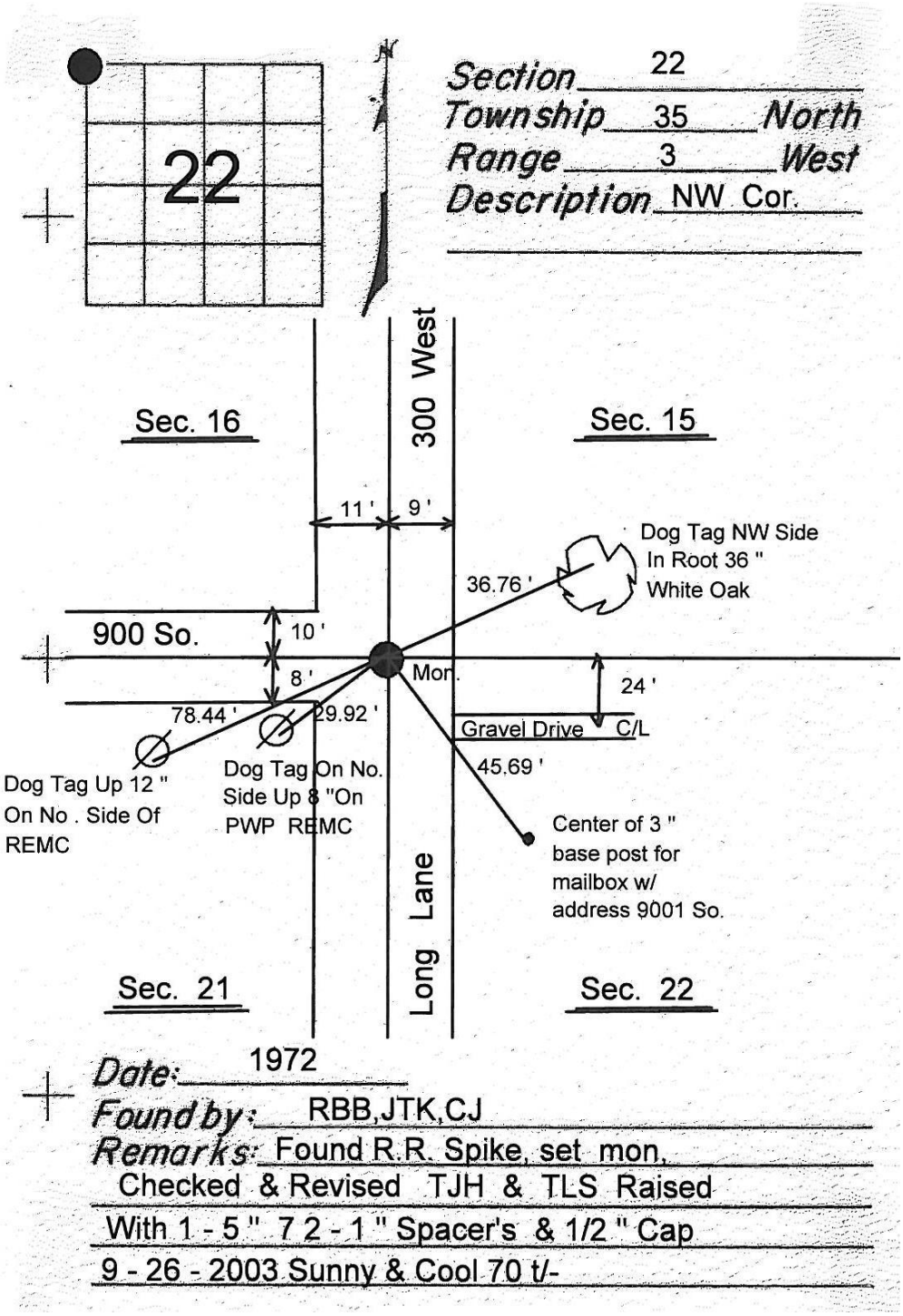

SEE ALSO NE ¼ 21-35-3
SE ¼ 16-35-3
SW ¼ 15-35-3

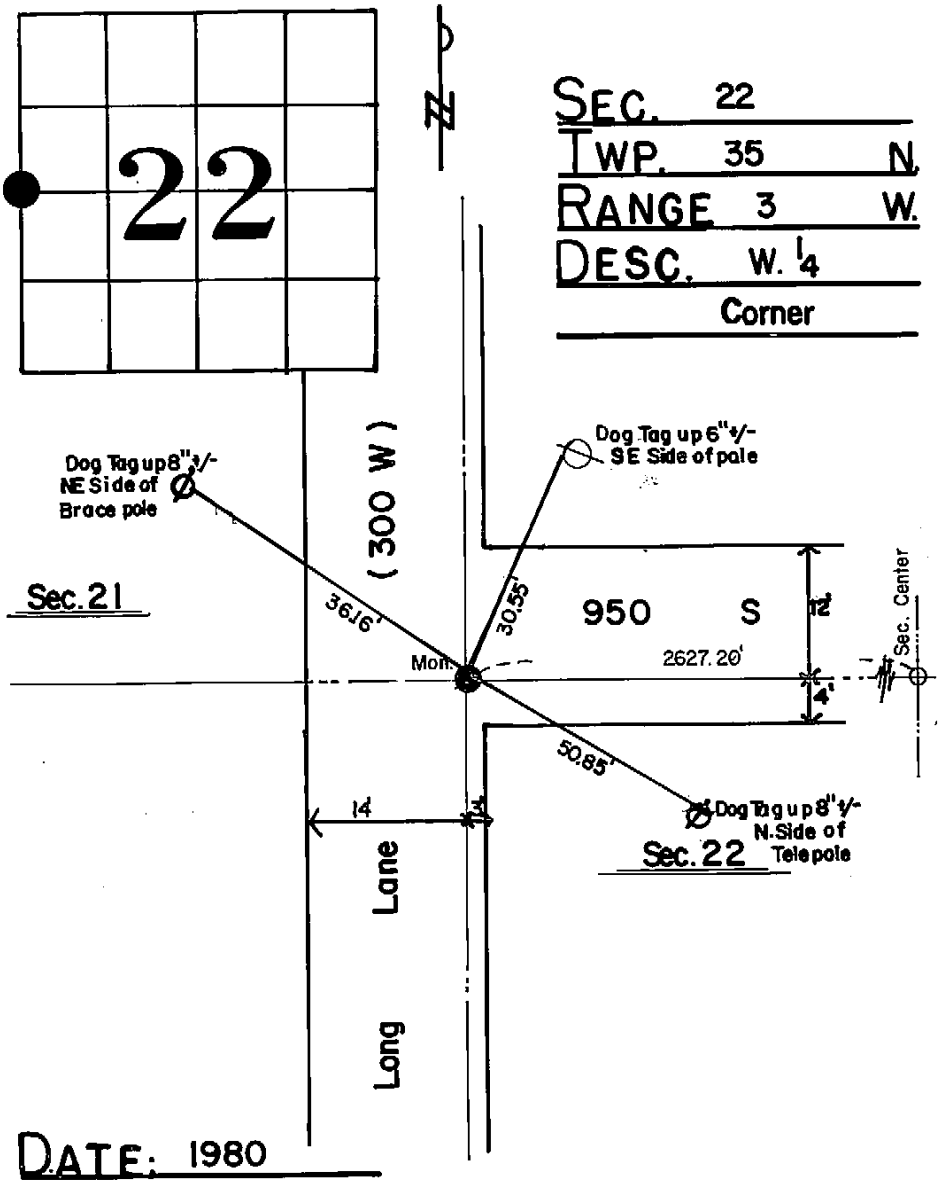

SEE ALSO E ¼ 21-35-3

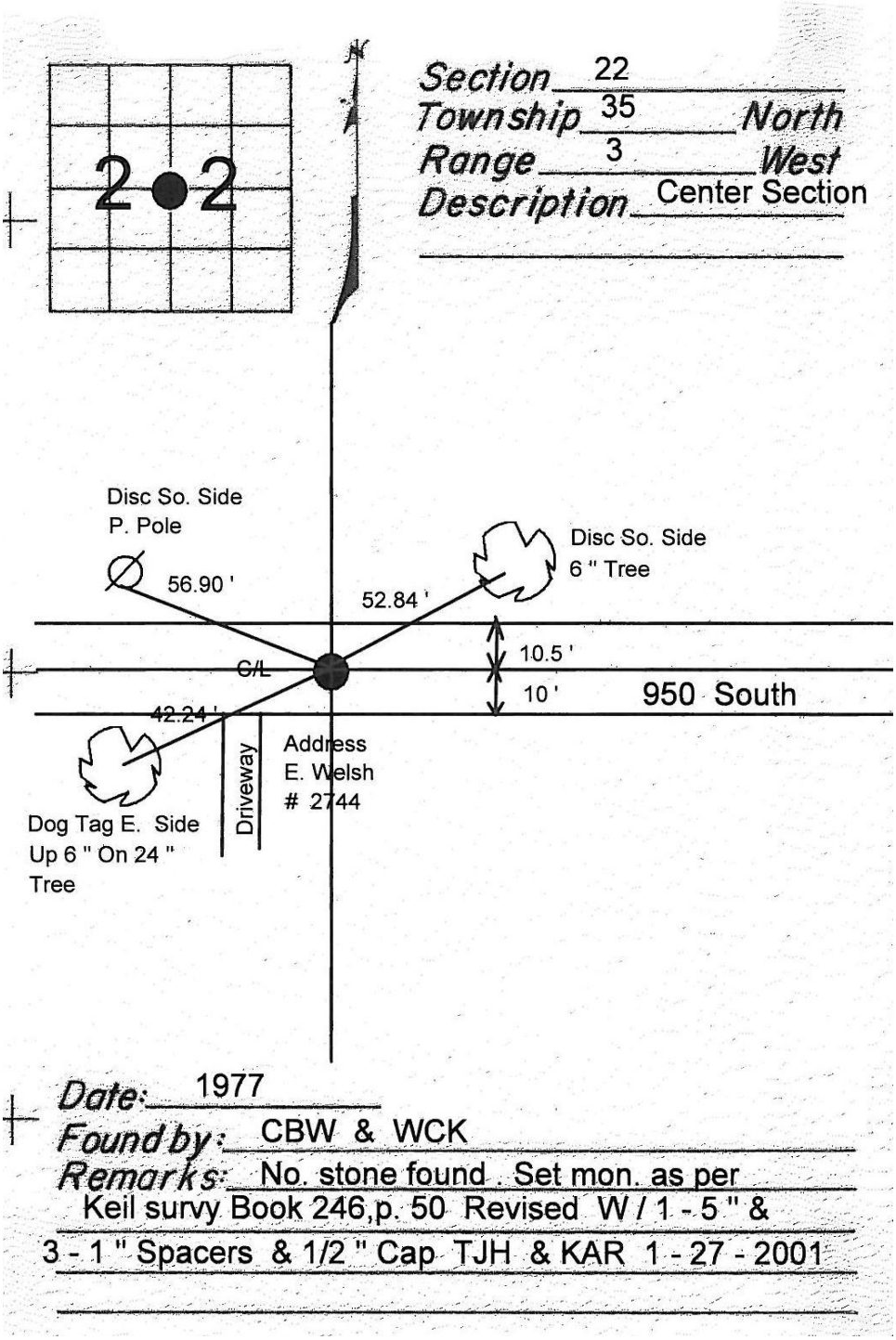
2 2
Section 22
Township 35 North
Range 3 West
Description Center Section
Disc So. Side
P. Pole
56.90 '
52.84 '
Disc So. Side
6 " Tree
C/L
10.5 '
10 '
950 South
42.24 '
Driveway
Address
E. Welsh
2744
Dog Tag E. Side
Up 6 " On 24 "
Tree
Date: 1977
Found by: CBW & WCK
Remarks: No. stone found . Set mon. as per
Keil survy Book 246,p. 50 Revised W / 1 - 5 " &
3 - 1 " Spacers & 1/2 " Cap TJH & KAR 1 - 27 - 2001

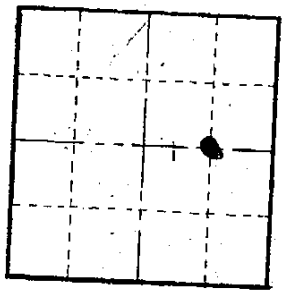

SEC. 22

TWP. 35 N.

RANGE 3 W.

DESC. S.W. COR. OF SE. 1/4 OF N.E. 1/4

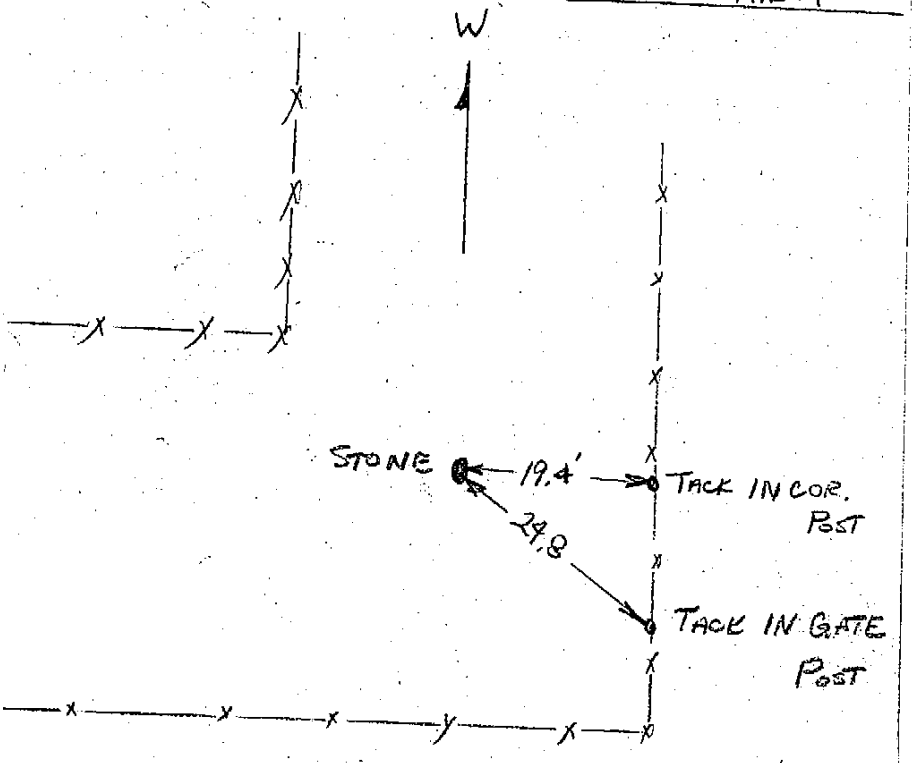

DATE _____

FOUND BY _____

REMARKS Book 236 PAGE 148

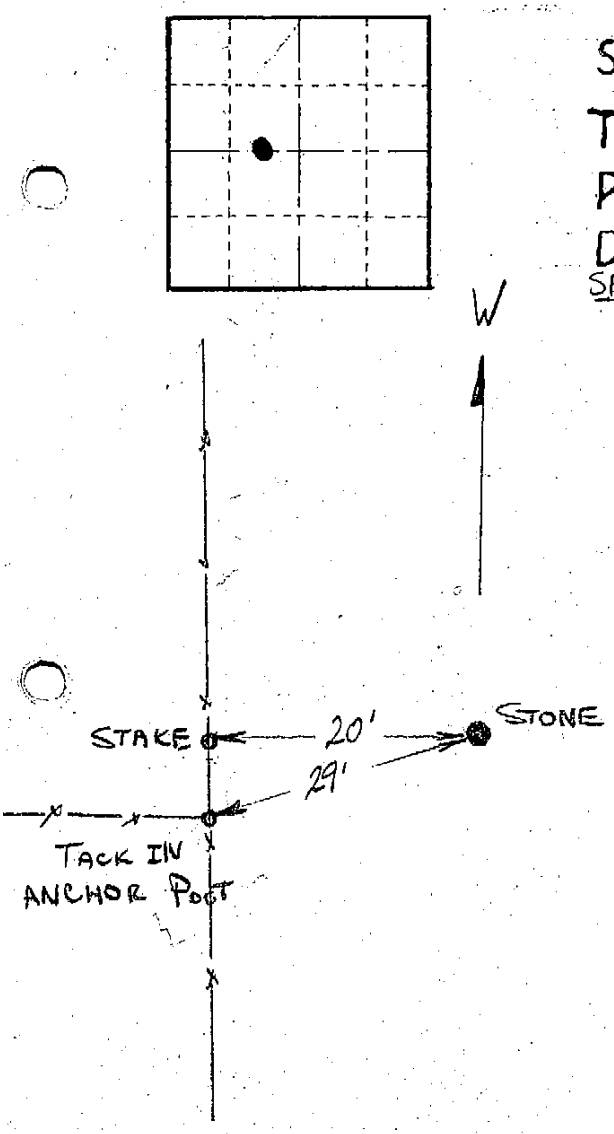

SEC. 22

TWP. 35 N.

RANGE 3 W.

DESC. S.W. COR OF SE. ¼ OF SE. ¼ OF N.W. ¼

DATE _____

FOUND BY _____

REMARKS Book 236 Page 150

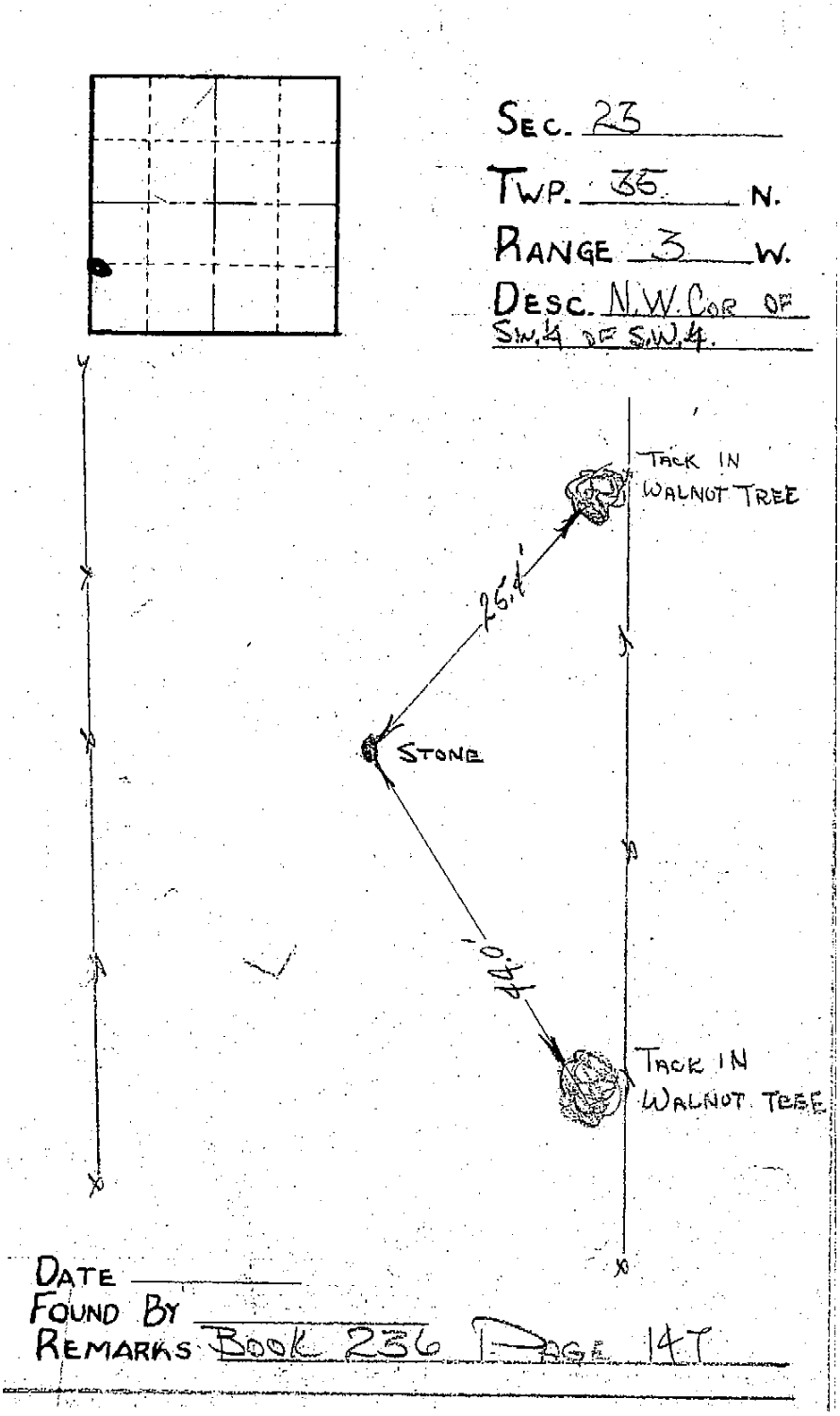

SEE ALSO NE ¼ of the SE ¼ of the SE ¼ 22-35-3

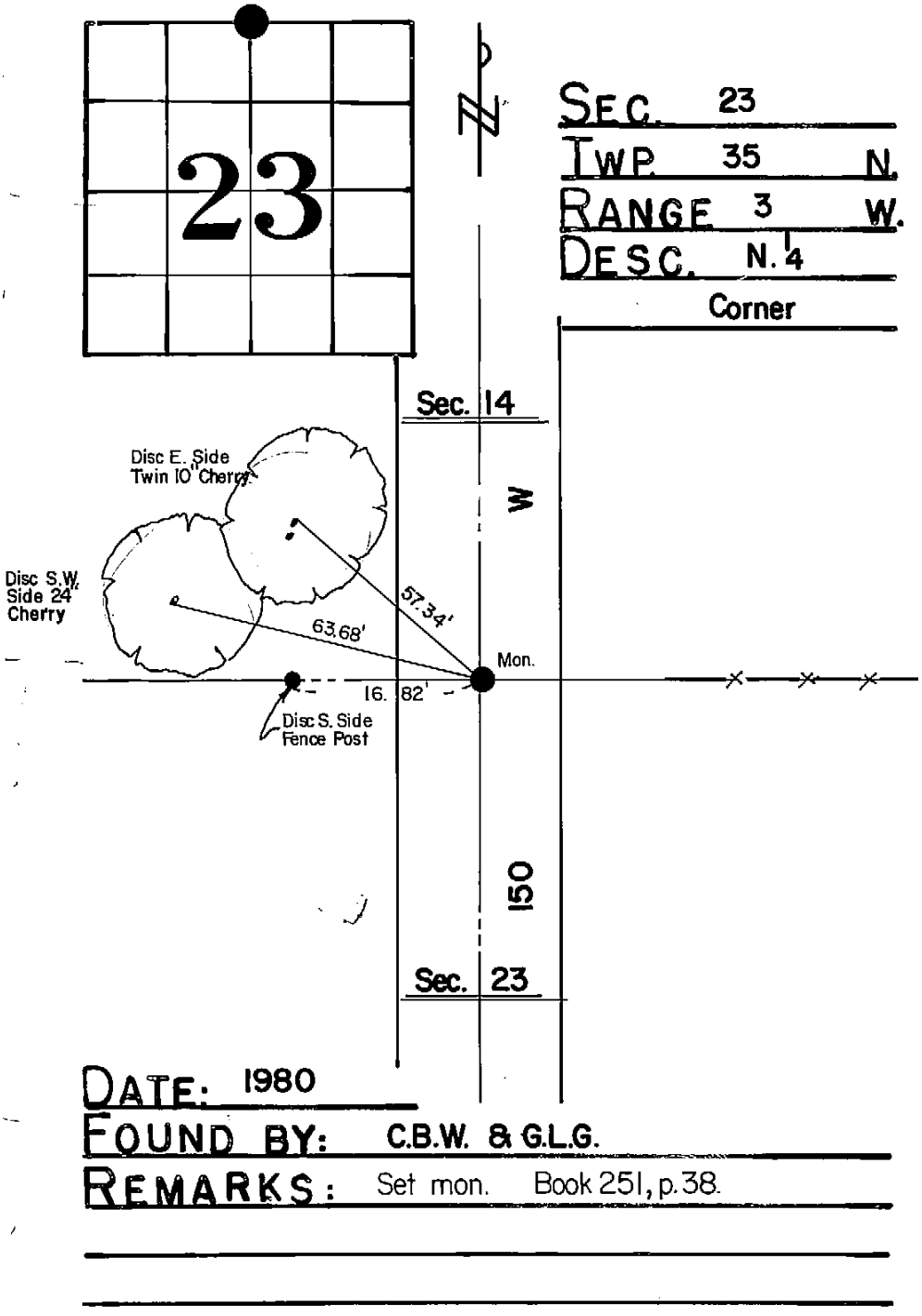

SEE ALSO S ¼ 14-35-3

LAPORTE COUNTY SECTION CORNER *SHEET 435*

DATE: SEPT 2009
CREW: TJH & KAR

NORTHWEST CORNER OF SECTION 23
NORTHEAST CORNER OF SECTION 22
SOUTHEAST CORNER OF SECTION 15
SOUTHWEST CORNER OF SECTION 14

TOWNSHIP 35 N.
RANGE 3 NW.
NOBLE TOWNSHIP
LAPORTE COUNTY, INDIANA

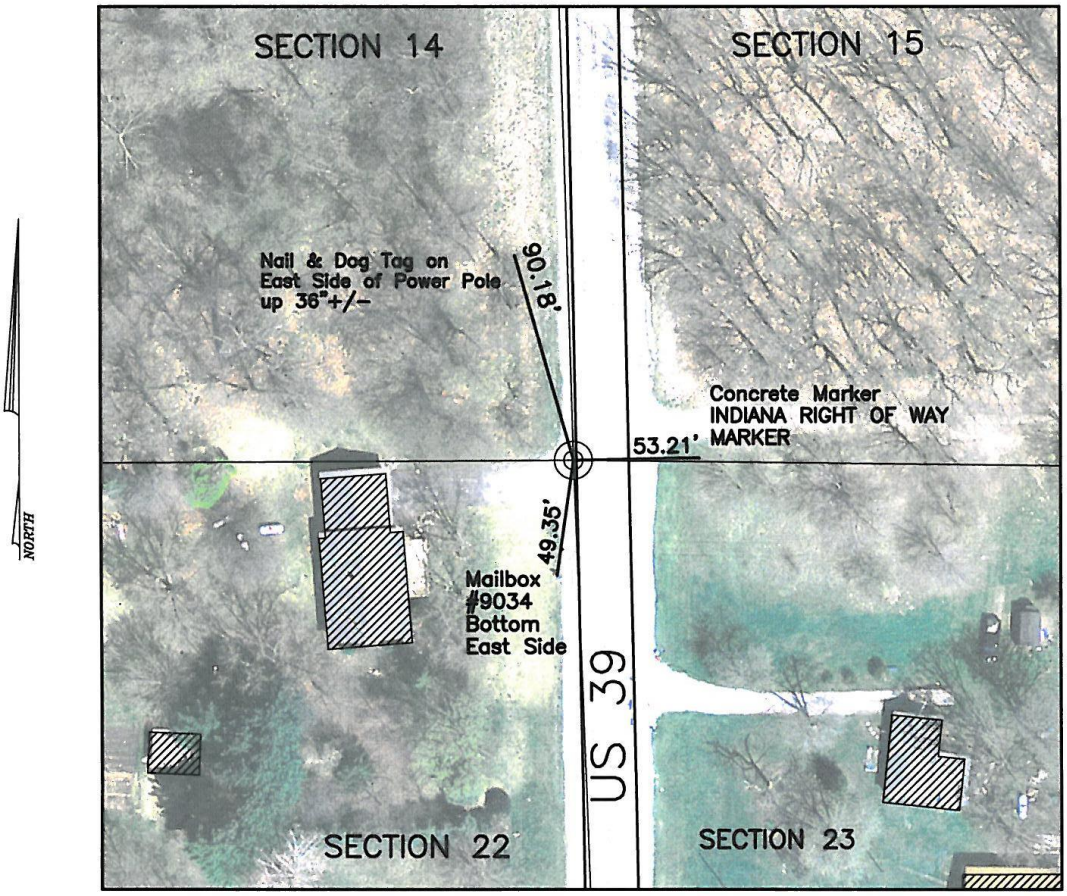

HISTORICAL NOTES:
TJH & KAR Found Monument below surface, took off 1/2" cap, raised w/1-2" spacer, 1-1" spacer, 1" cap, and rewitnessed

LAPORTE COUNTY SURVEYOR
555 MICHIGAN AVE. SUITE 104, LAPORTE, INDIANA 46350
PHONE 219-326-6808 EXT. 2225
Fax (219) 362-9804 Email SURVEYORGROUP@LAPORTECOUNTY.ORG

Scale: 1"=40'	Date: 1/19/11	Drawn By: KAR	Chk'd By: ____

LAPORTE COUNTY SECTION CORNER SHEET 436

DATE: AUG 2009
CREW: TJH & KAR

WEST CORNER OF SECTION 23
EAST CORNER OF SECTION 22

TOWNSHIP 35 N.
RANGE 3 NW.
NOBLE TOWNSHIP
LAPORTE COUNTY, INDIANA

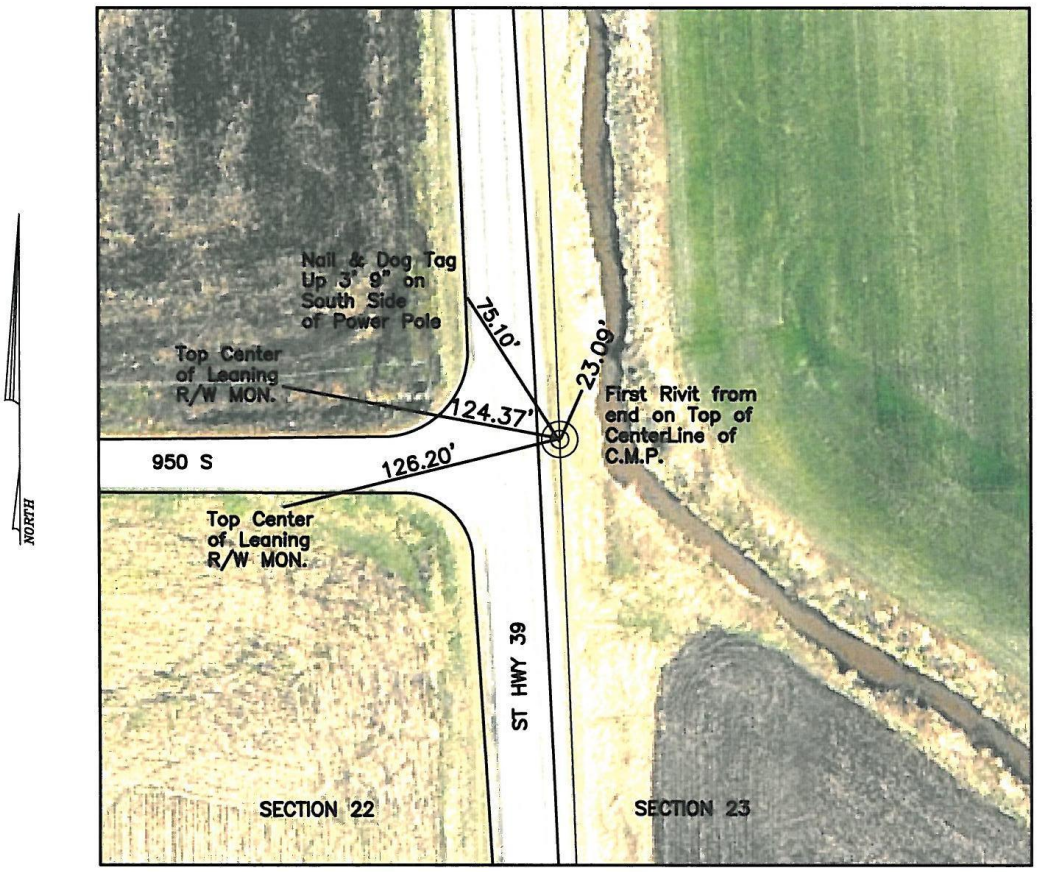

HISTORICAL NOTES:
AUG. 23, 1985 SCT&KRC– Fnd I.P. Set by James H. Keil as per Subdivision 1/4 West. Bk 258, p.55
May 11, 1995 RTB&TJH– Cl MON. good COND. down 2" +/– in dirt.

LAPORTE COUNTY SURVEYOR

555 MICHIGAN AVE. SUITE 104, LAPORTE, INDIANA 46350
PHONE 219–326–6808 EXT. 2225
Fax (219) 362–9804 Email SURVEYORGROUP@LAPORTECOUNTY.ORG

Scale: 1"=40'	Date: 1/20/11	Drawn By: KAR	Chk'd By: ____

LAPORTE COUNTY SECTION CORNER SHEET 437

DATE: AUG 2009
CREW: TJH & KAR

NORTHWEST CORNER OF SECTION 26
NORTHEAST CORNER OF SECTION 27
SOUTHWEST CORNER OF SECTION 23
SOUTHEAST CORNER OF SECTION 22

TOWNSHIP 35 N.
RANGE 3 NW.
NOBLE TOWNSHIP
LAPORTE COUNTY, INDIANA

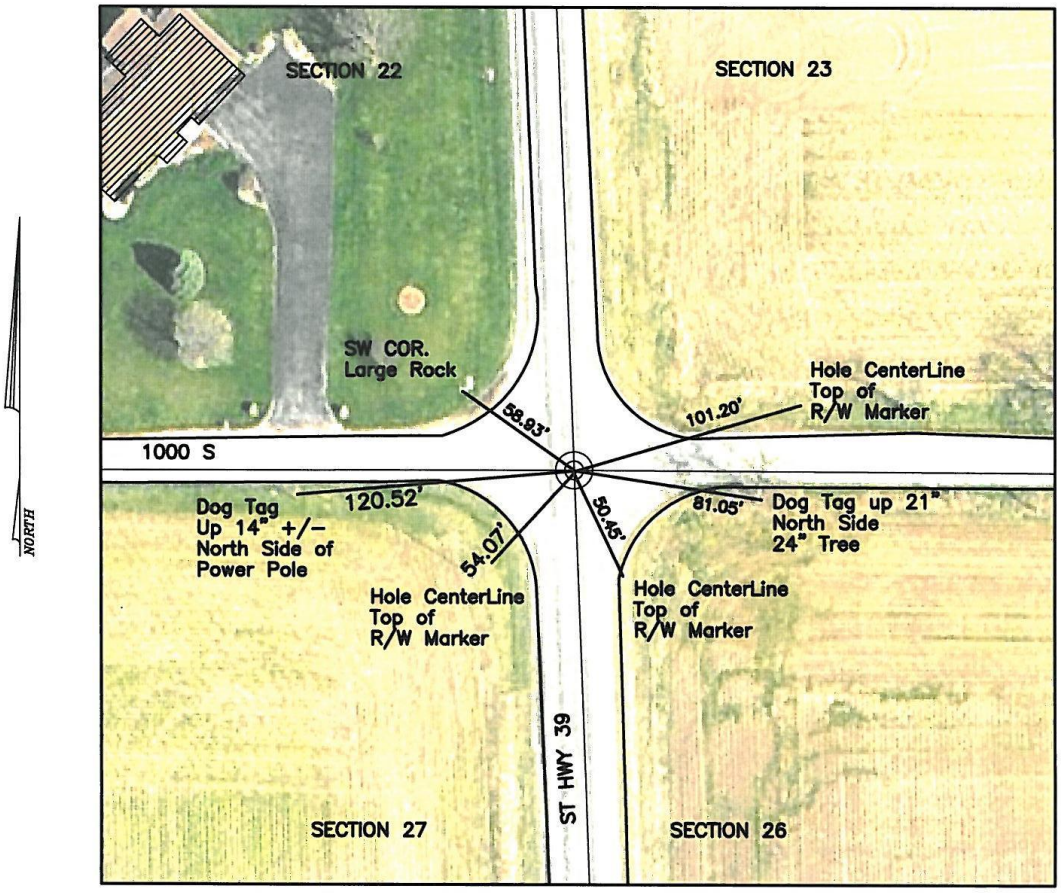

HISTORICAL NOTES:
1980 CBW&GLG– Set RR spike as MON. Book 251, p.35
1996 TJH– RR spike in good COND.
AUG 2009 TJH&KAR– fnd pk nail.

LAPORTE COUNTY SURVEYOR

555 MICHIGAN AVE. SUITE 104, LAPORTE, INDIANA 46350
PHONE 219–326–6808 EXT. 2225
Fax (219) 362–9804 Email SURVEYORGROUP@LAPORTECOUNTY.ORG

Scale: 1"=40'	Date: 1/20/11	Drawn By: KAR	Chk'd By: ____

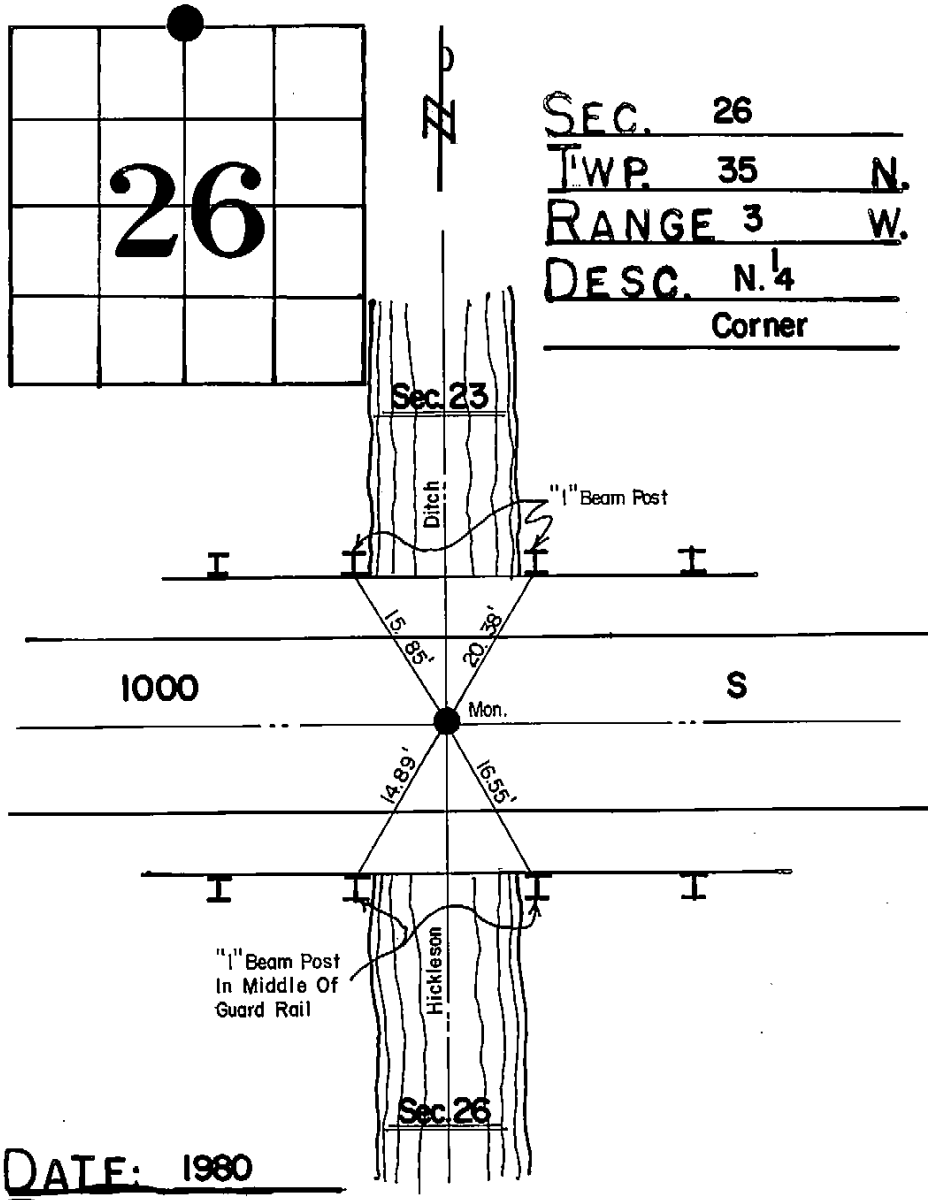

SEE ALSO S ¼ 23-35-3

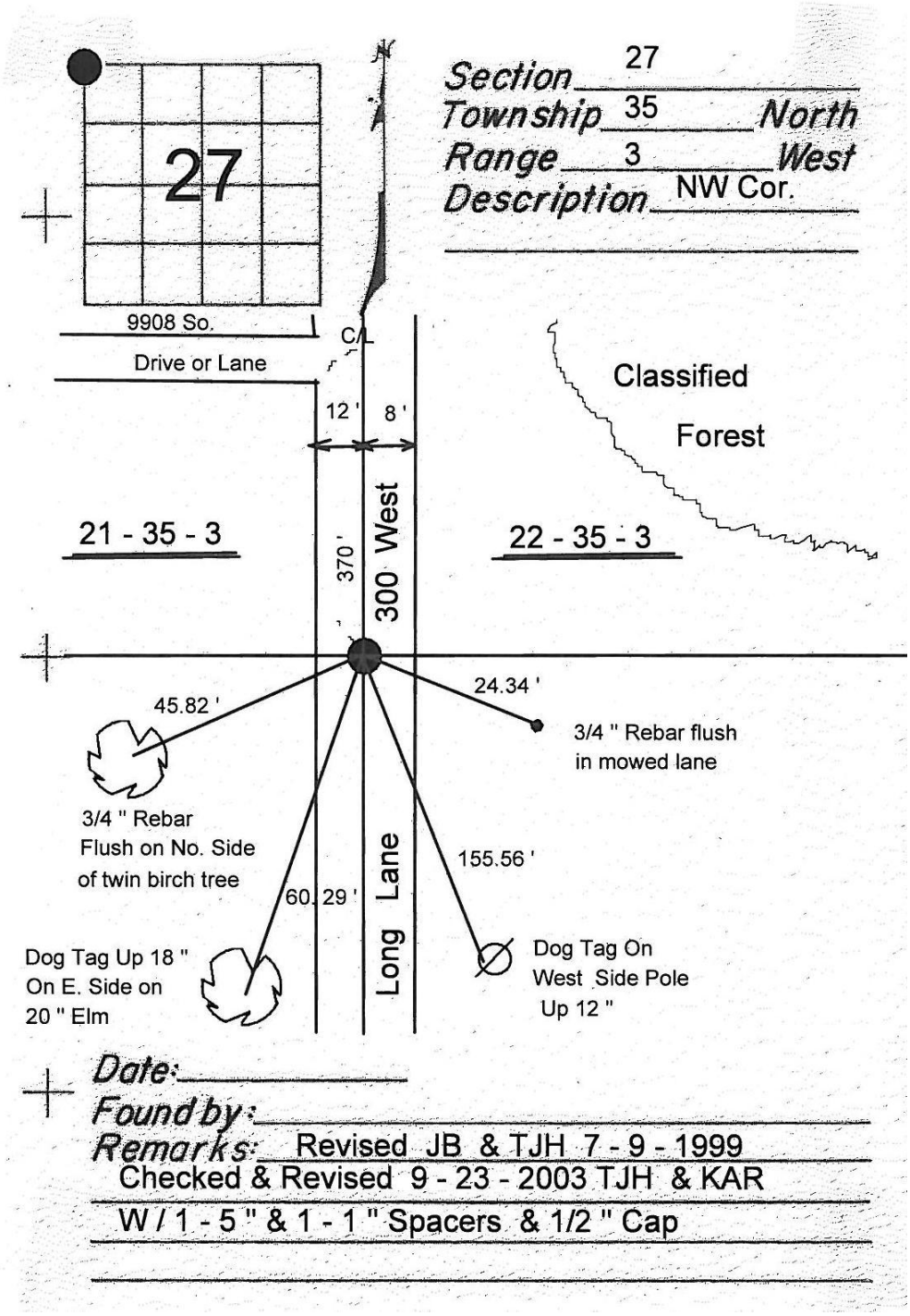

SEE ALSO NE ¼ 28-35-3
SE ¼ 21-35-3
SW ¼ 22-35-3

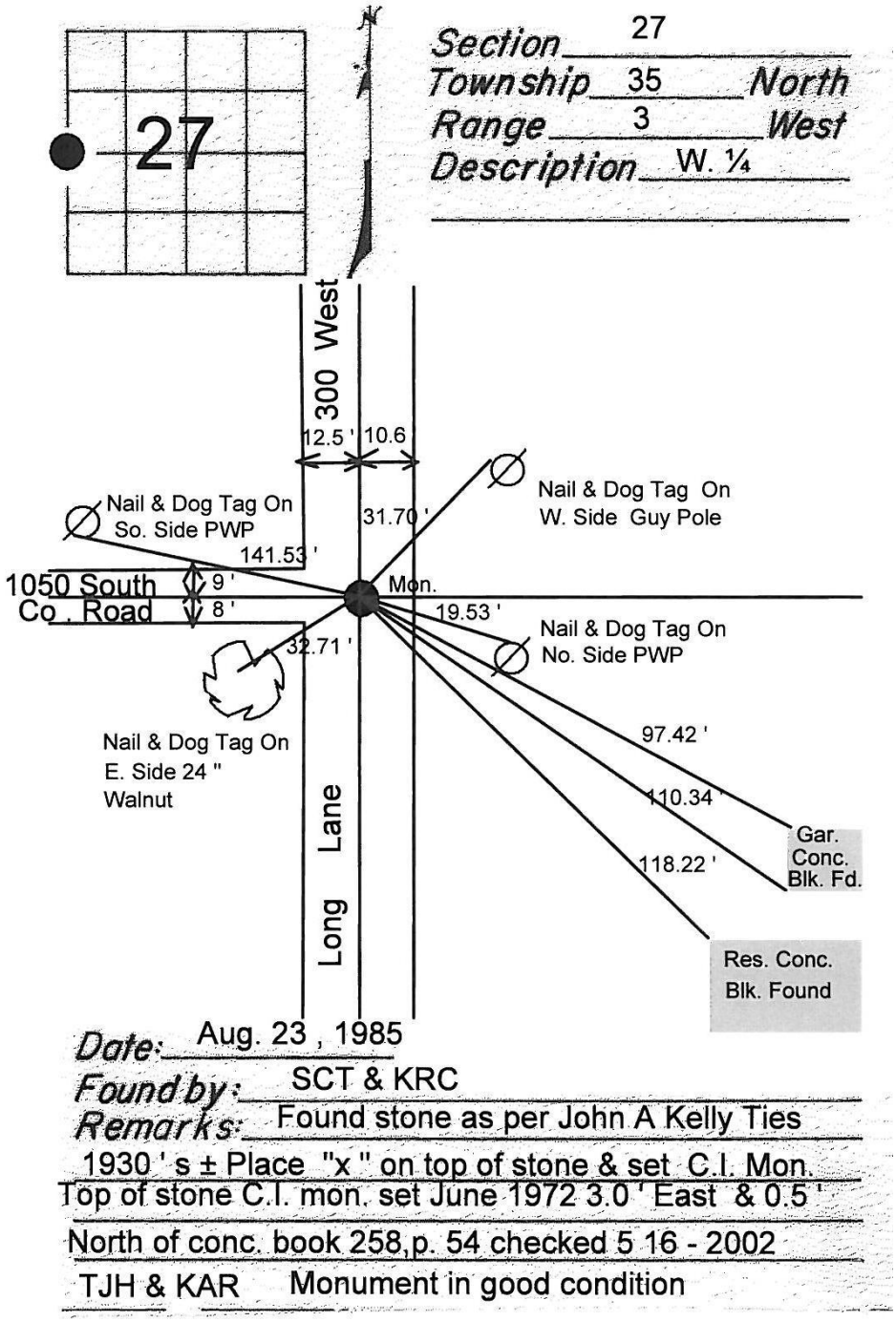

SEE ALSO E ¼ 28-35-3

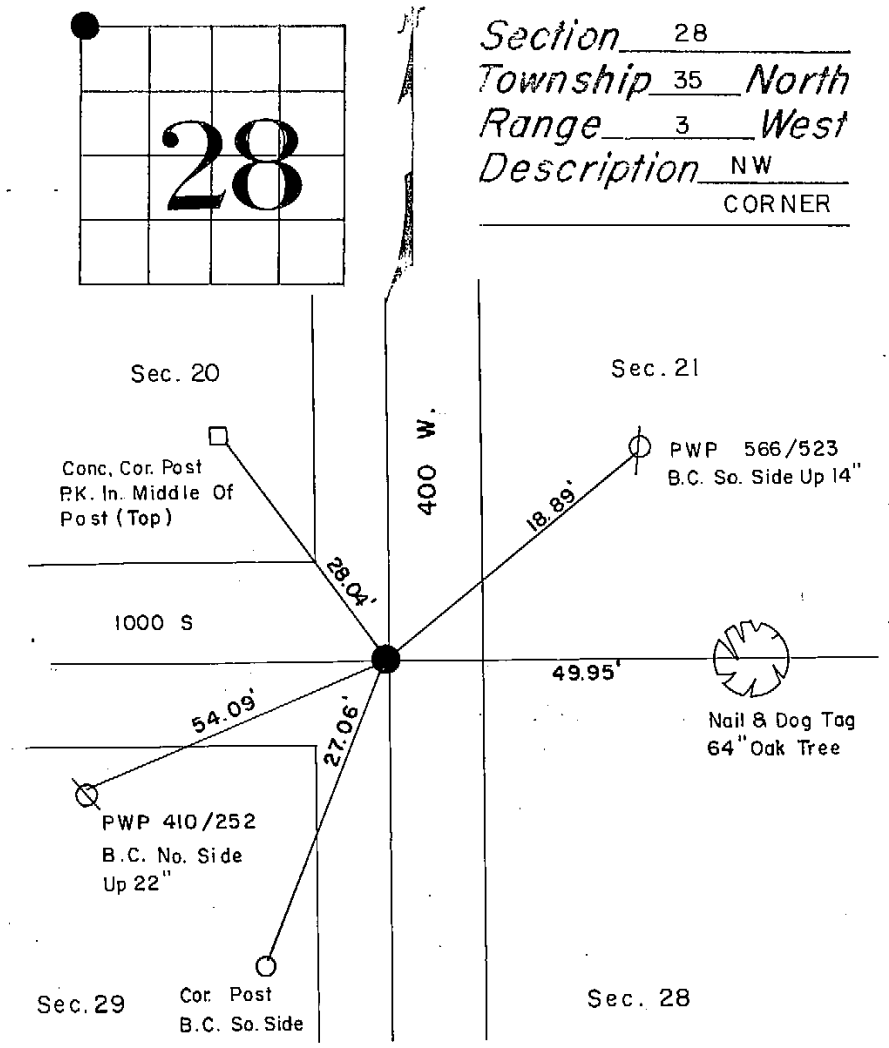

Date: 1973
Found by: CBW
Remarks: FOUND IRON PIN SET MONUMENT
BOOK - 240 PAGE - 44 CHECKED 7/20/93 RTB & TJH
MONUMENT GOOD CONDITION

SEE ALSO NE ¼ 29-35-3
SE ¼ 20-35-3
SW ¼ 21-35-3

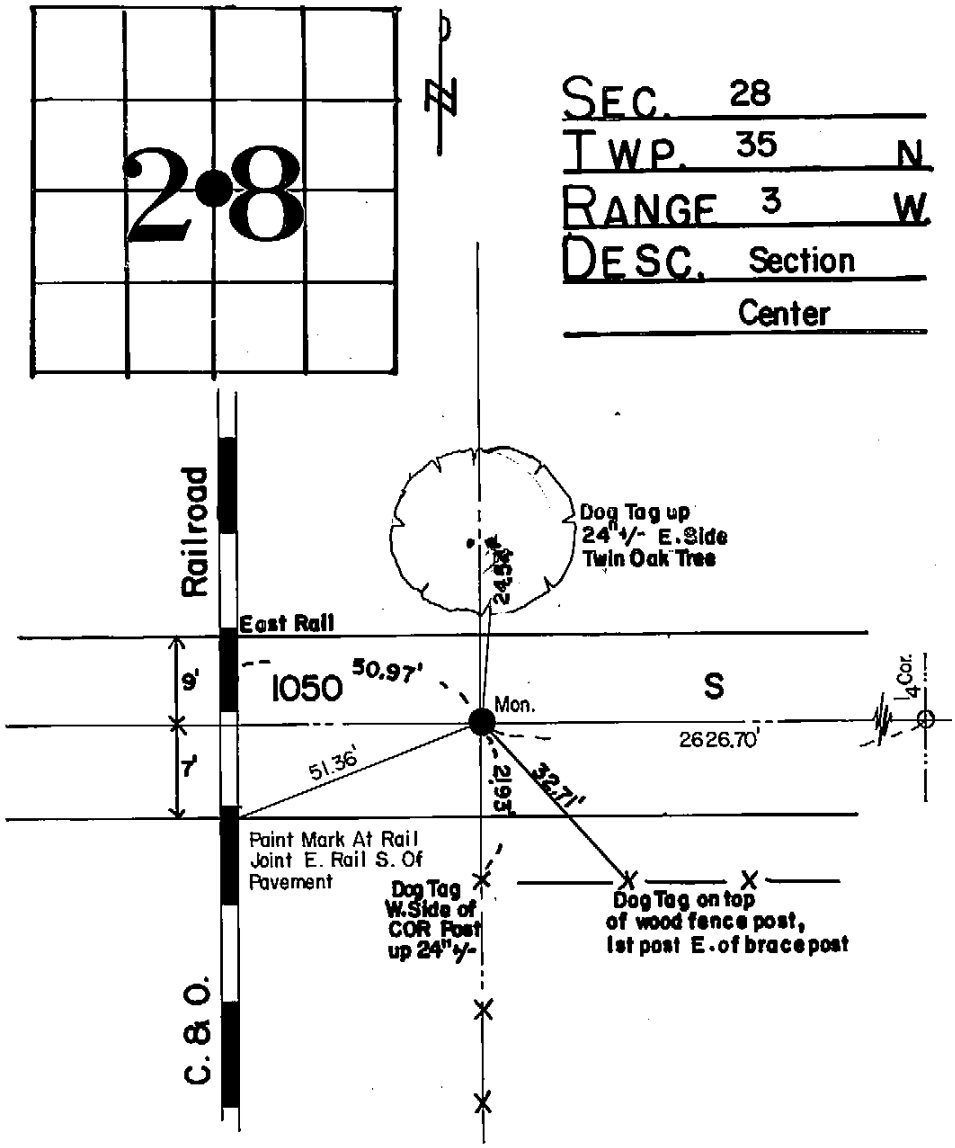

SEC. 28
TWP. 35 N
RANGE 3 W
DESC. Section
Center

DATE: 1980
FOUND BY: C.B.W. & G.L.G.
REMARKS: Set mon. Book 251, p.48.
7/12/99 JBBTH Raised w/1-1" spacer, 1-1/2" cap DIST PT to PT

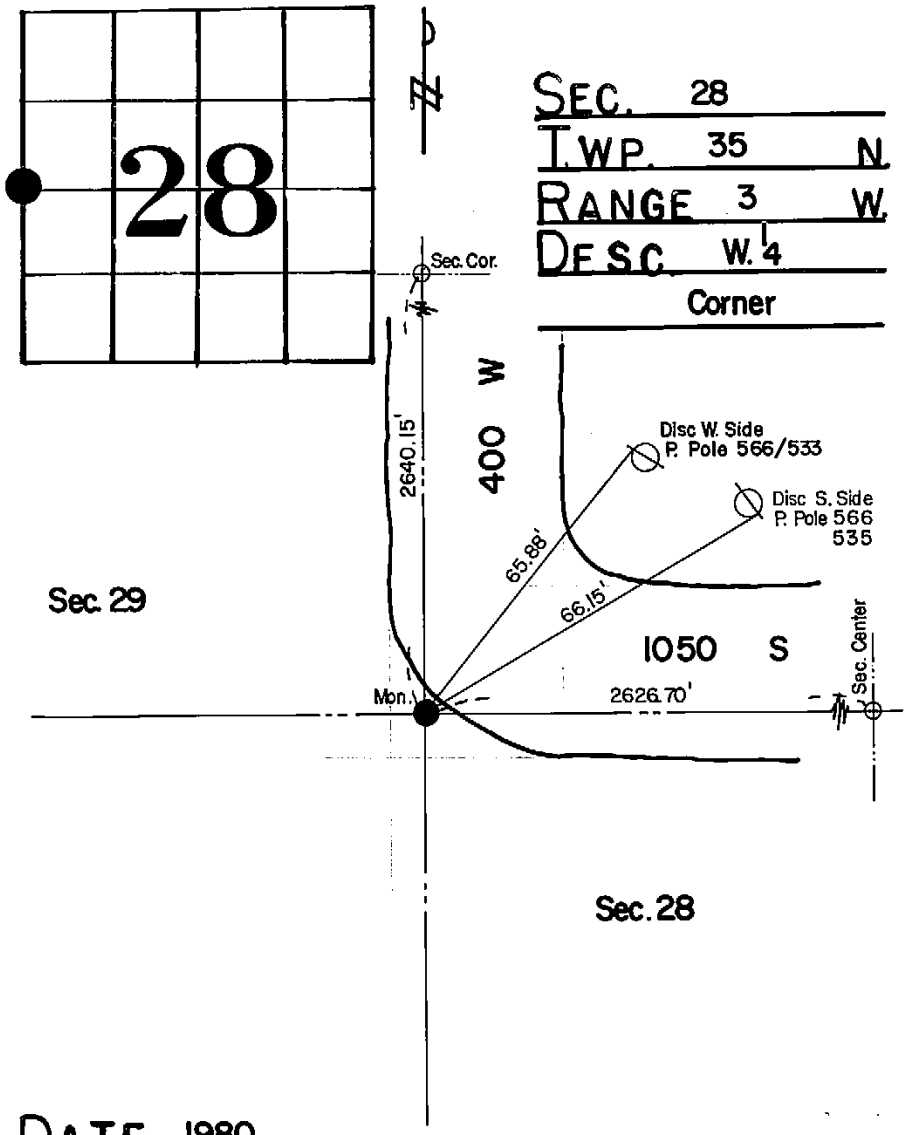

DATE: 1980

FOUND BY: C.B.W. & G.L.G.

REMARKS: Set 1/4" pipe at corner. Book 251, p.47

SEE ALSO E ¼ 29-35-3

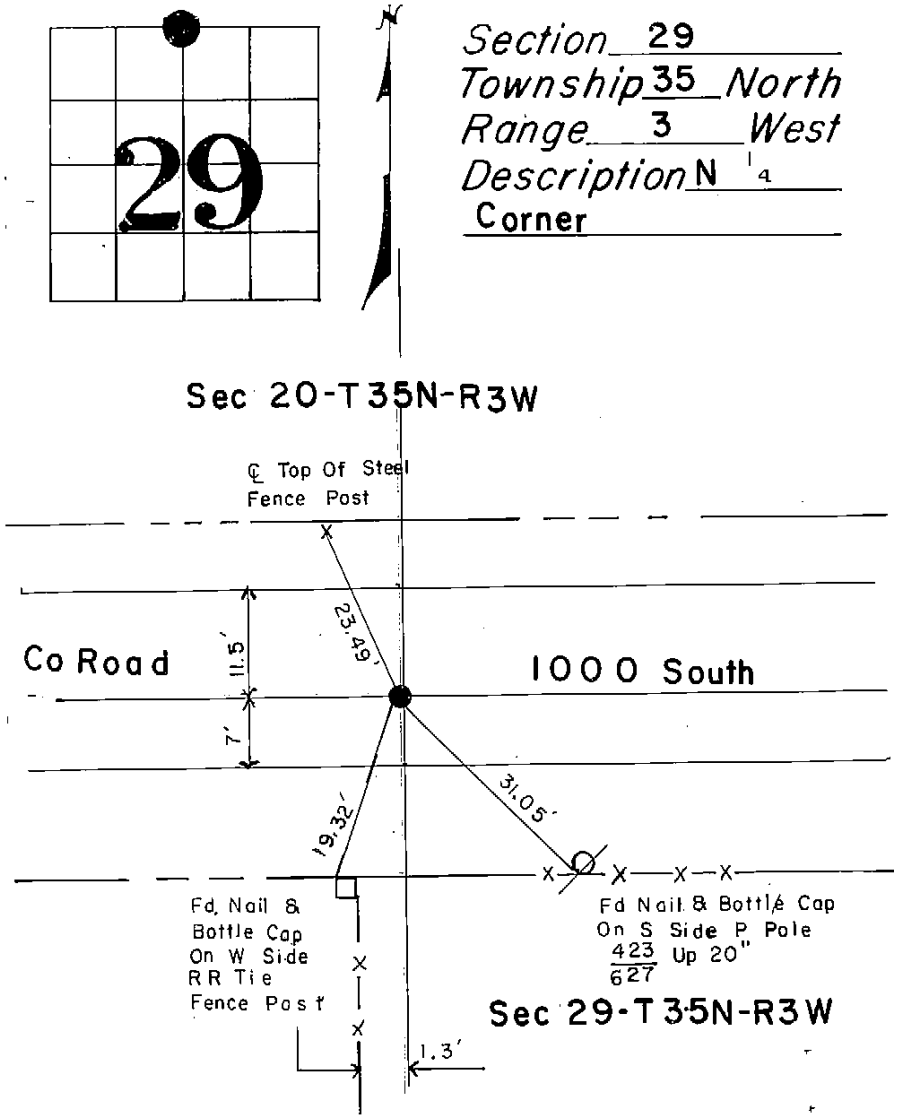

Date: 5-1-1989

Found by: SCT & CDS

Remarks: Fd. P.K. As Per Survey By: James Keil Dated Jan 6 1989 Set C.I. Mon. In Its Place Previously Set C.I. Mon. Was 2.00 N. & 1.41 W. Of Corner Removed Book 260 Page 51

SEE ALSO S ¼ 20-35-3

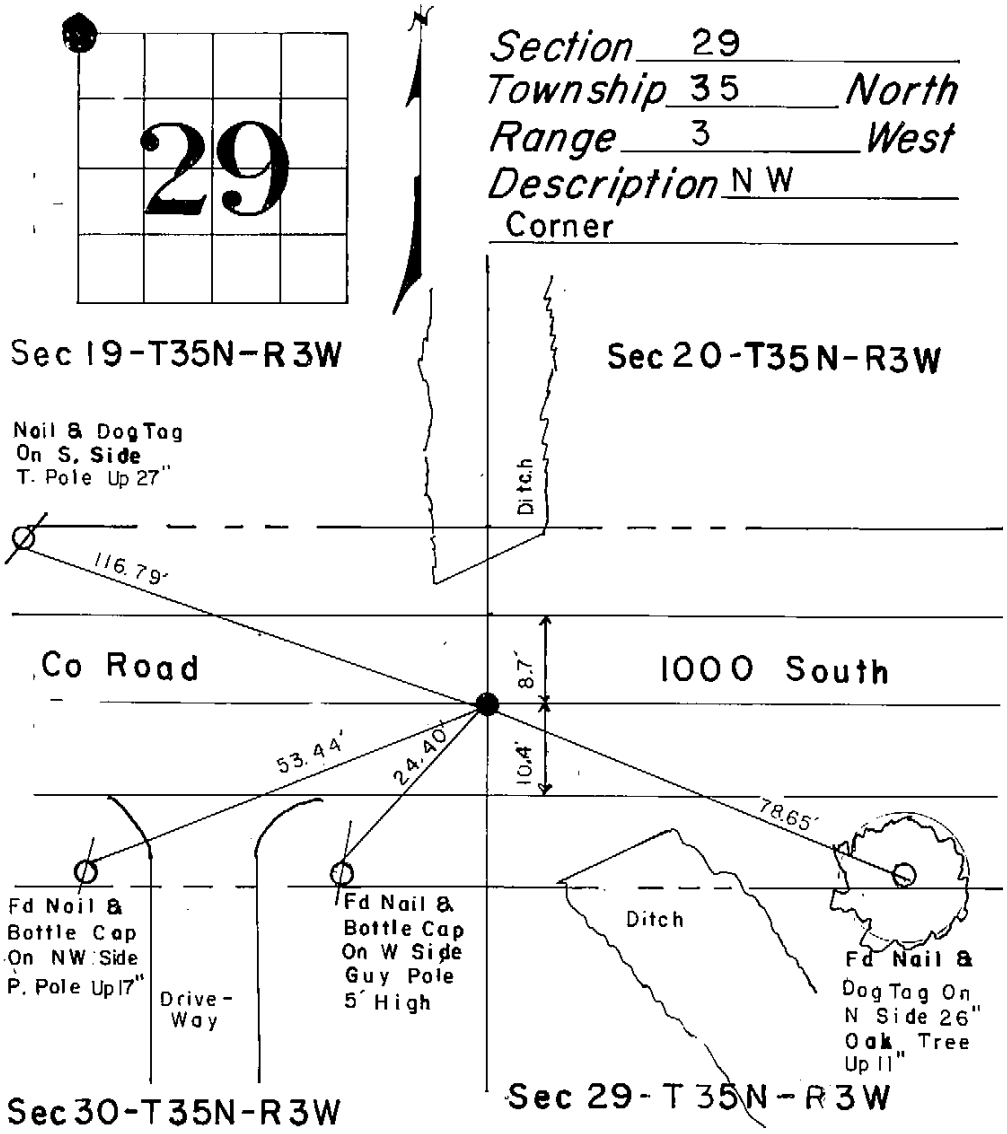

Date: 5-1-1989

Found by: S.C.T. & C.D.S.

Remarks: Fd. P.K. As Per Survey By James Keil Dated 1-6-1989 Set C.I. Mon. In Its Place Previously Set P.K. Was 3.83'N & 1.02' W Of Corner Removed Book 260 Page 52

SEE ALSO NE ¼ 30-35-3
SE ¼ 19-35-3
SW ¼ 20-35-3

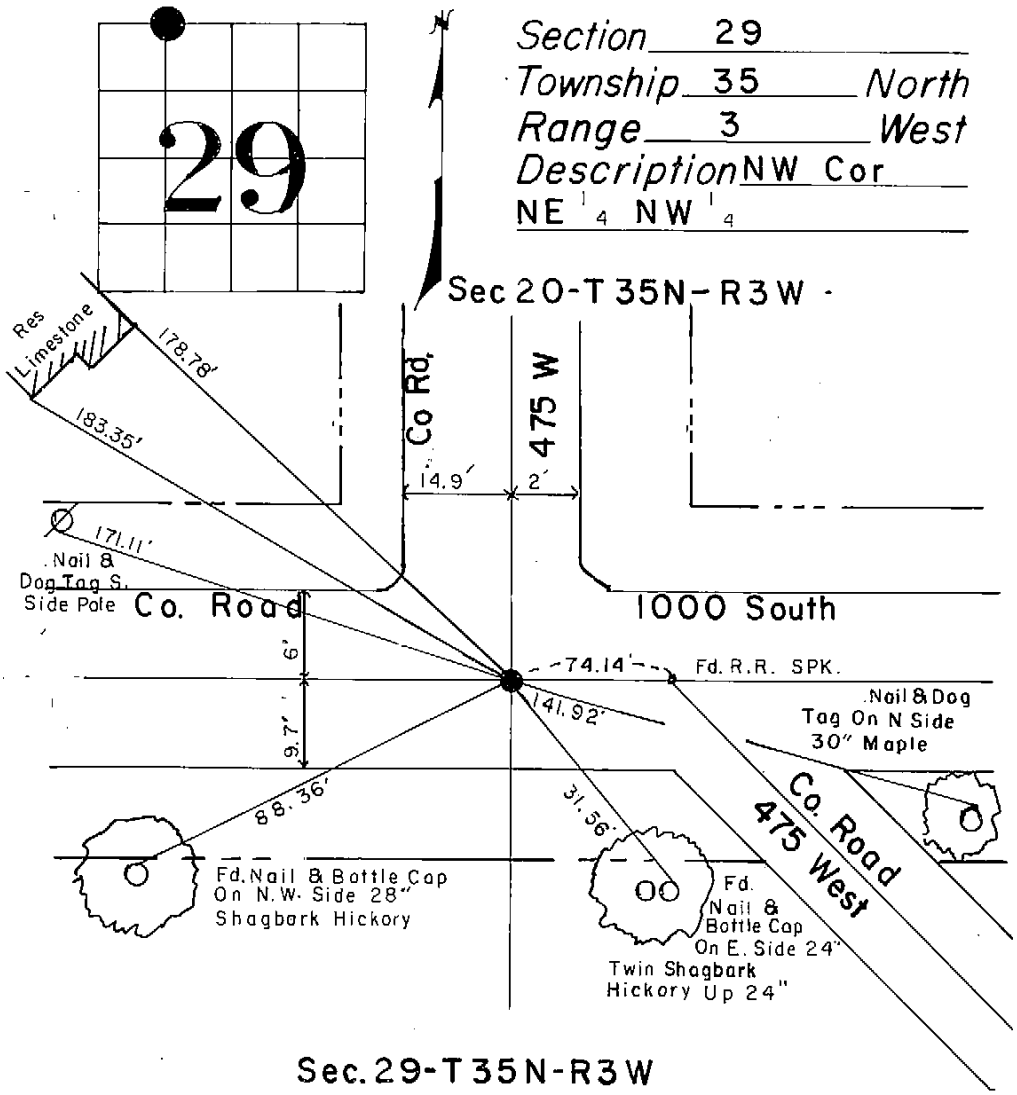

Date: 5-1-1989

Found by: S.C.T. & C.D.S.

Remarks: Fd. PK. As Per Survey By James Keil Dated 1-6-1989 Set C.I. Mon. In Its Place. Previously Set C.I. Mon. Was 2.99' N & 1.31' W. Of Cor. Removed.

Book 260 Page 53

SEE ALSO SW ¼ of the SE ¼ of the SW ¼ 20-35-3

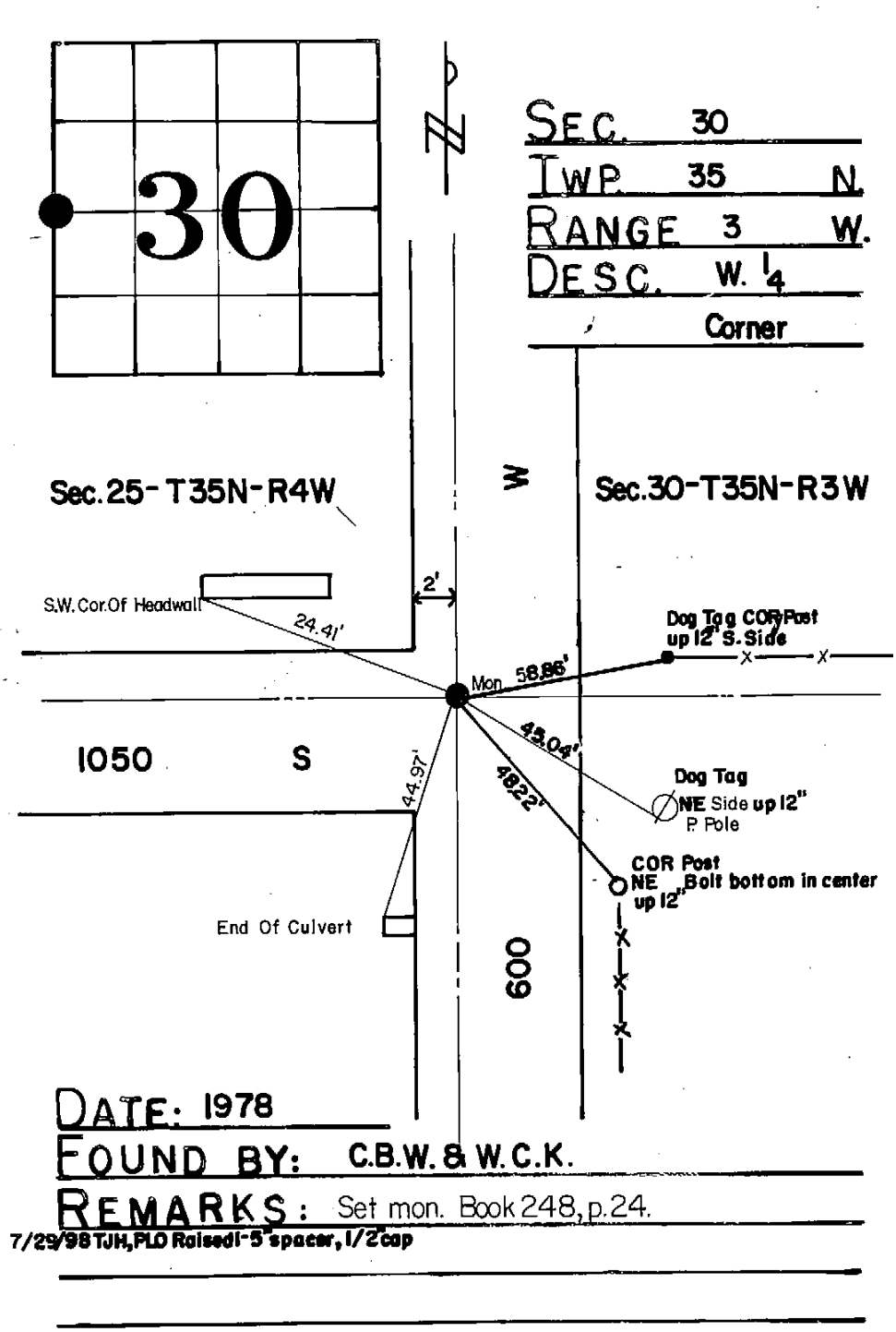

SEE ALSO E ¼ 25-35-4

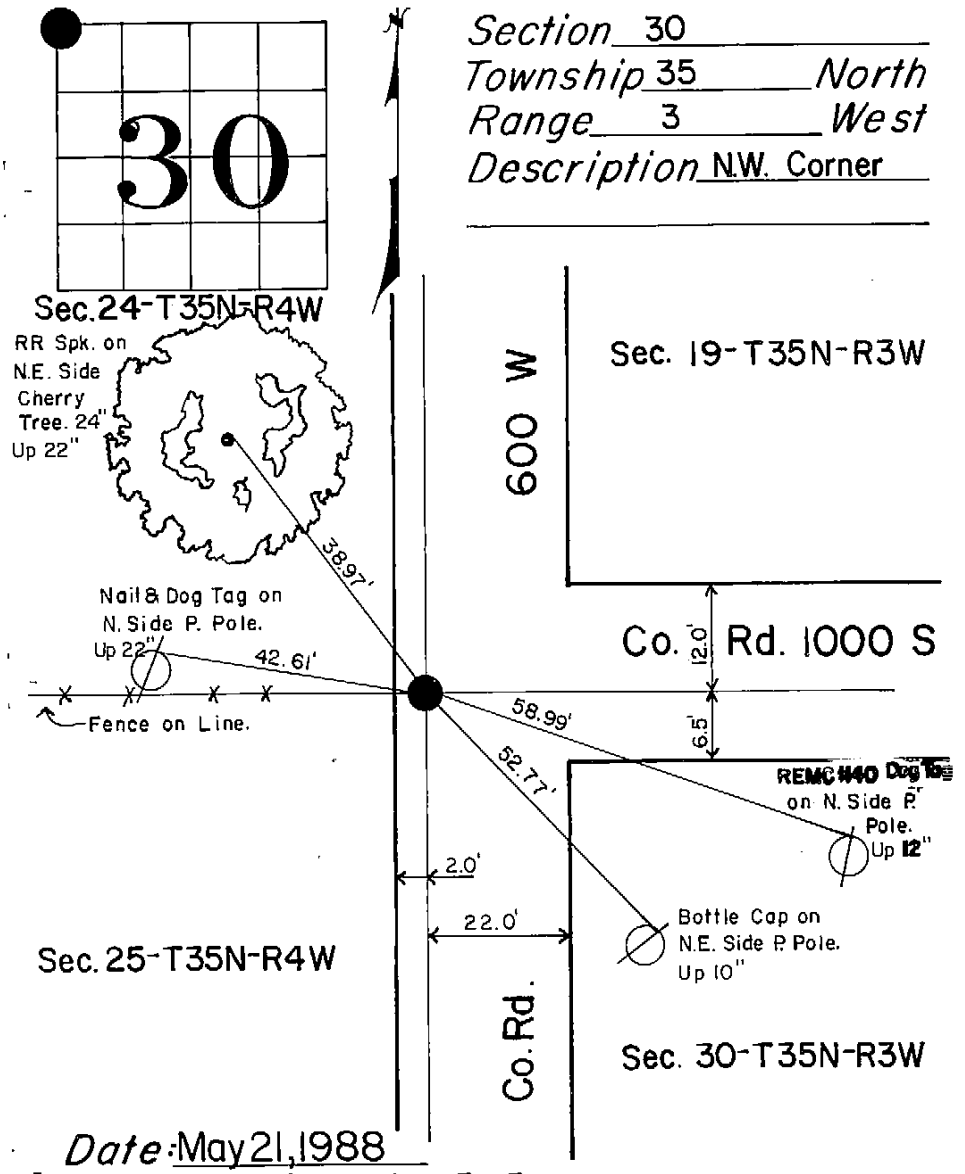

SEE ALSO NE ¼ 25-35-4
SE ¼ 24-35-4
SW ¼ 19-35-3

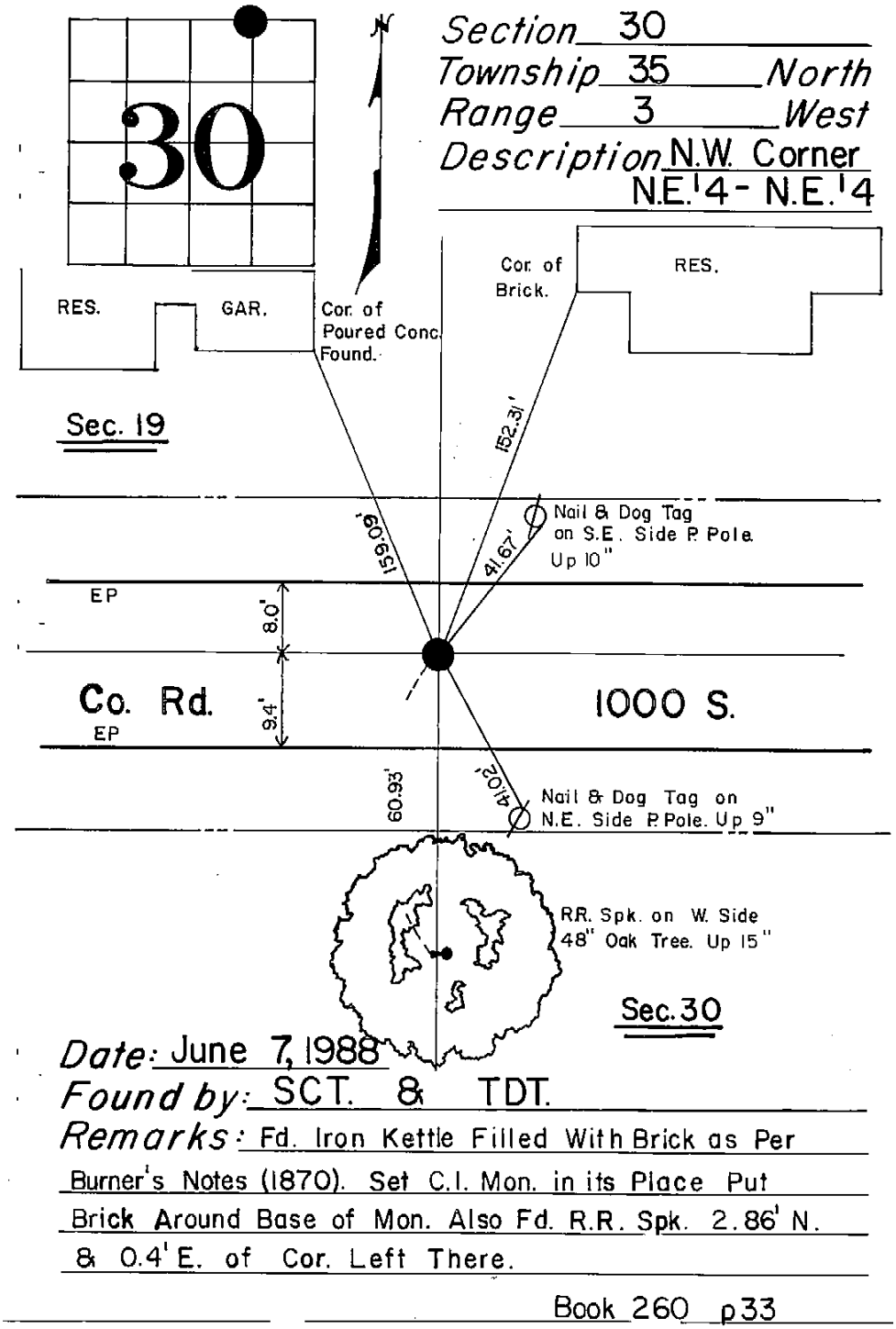

SEE ALSO SW ¼ of the SE ¼ of the SE ¼ 19-35-3

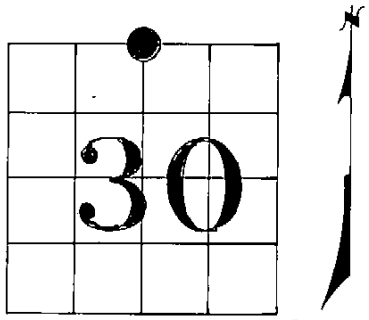

Section 30
Township 35 North
Range 3 West
Description N 1/4
Corner

Sec. 19-T35N - R3W

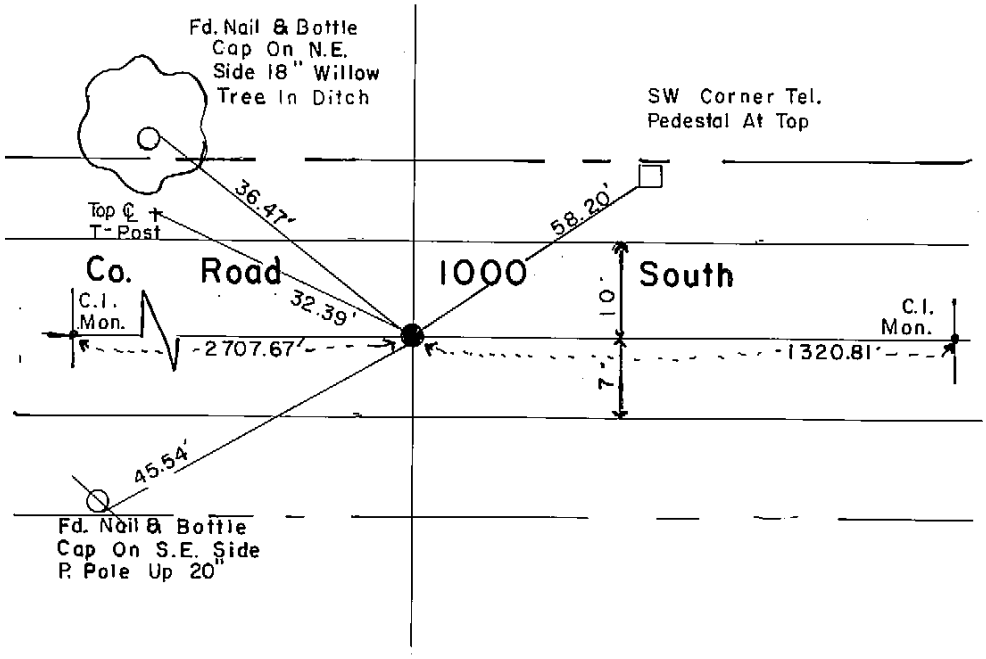

Sec. 30-T35N-R3W

Date: May 23, 1989
Found by: S.C.T. & C.D.S.
Remarks: Set C.I. Mon. As Per Survey By J.H. Keil Dated 1-6-1989. Previously Set C.I. Mon. Was 2.15'N & 0.43' E Of Cor.-Removed. Book 261 Page 1
REVISED 7/20/93 RTB, TJH & CHN 75° t/-

SEE ALSO S ¼ 19-35-3

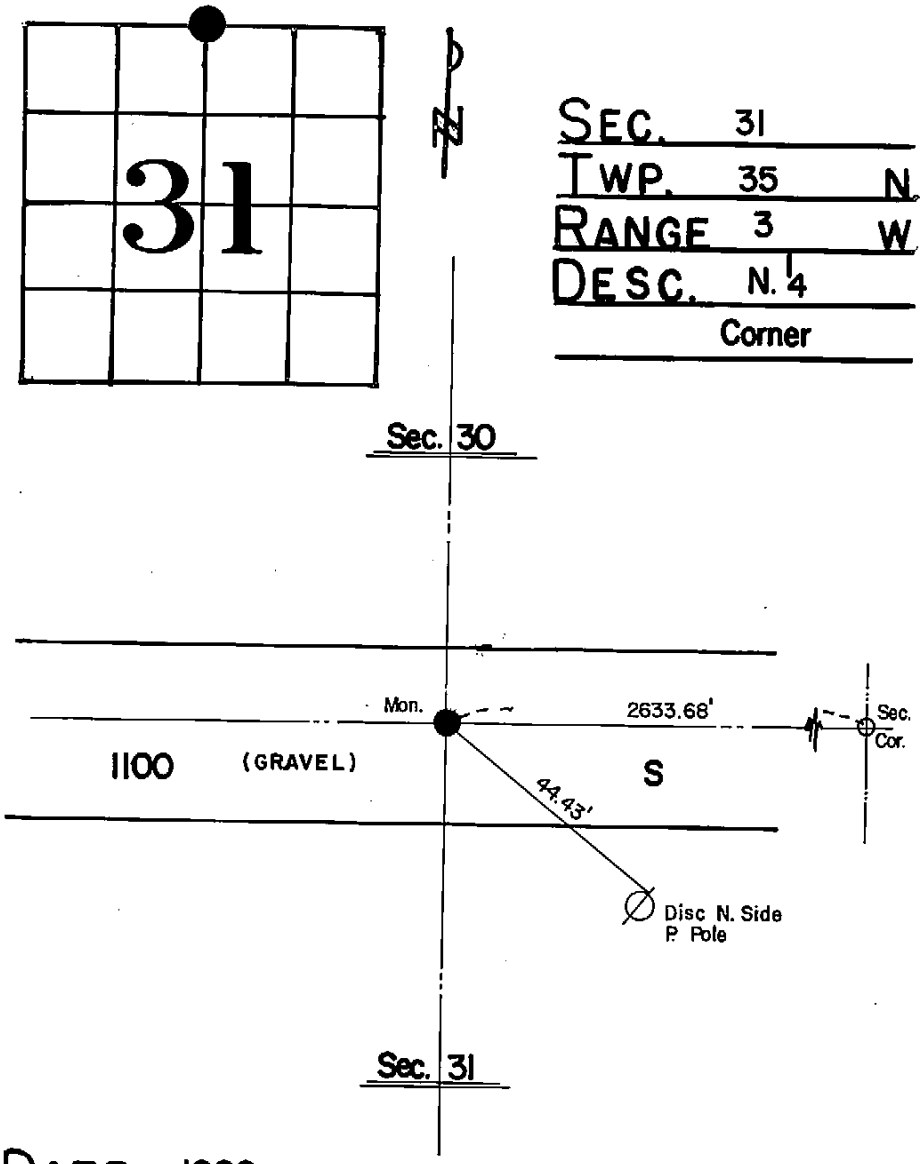

DATE: 1980

FOUND BY: C.B.W. & G.L.G

REMARKS: Set mon. Book 251, p. 49.

4/7/1999 JB, TH MON Buried 3" Gravel Rd

SEE ALSO S ¼ 30-35-3

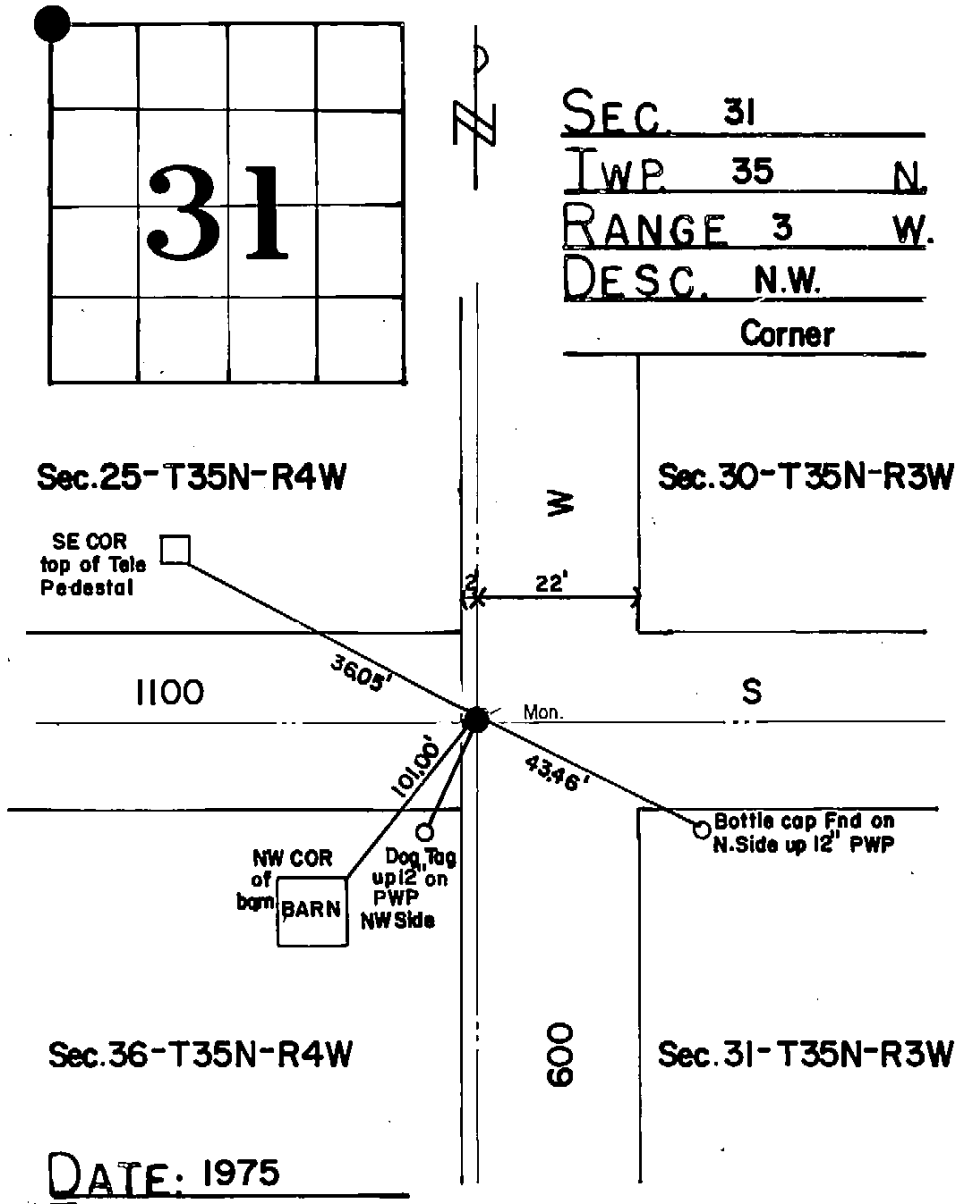

SEE ALSO NE ¼ 36-35-4
SE ¼ 25-35-4
SW ¼ 30-35-3

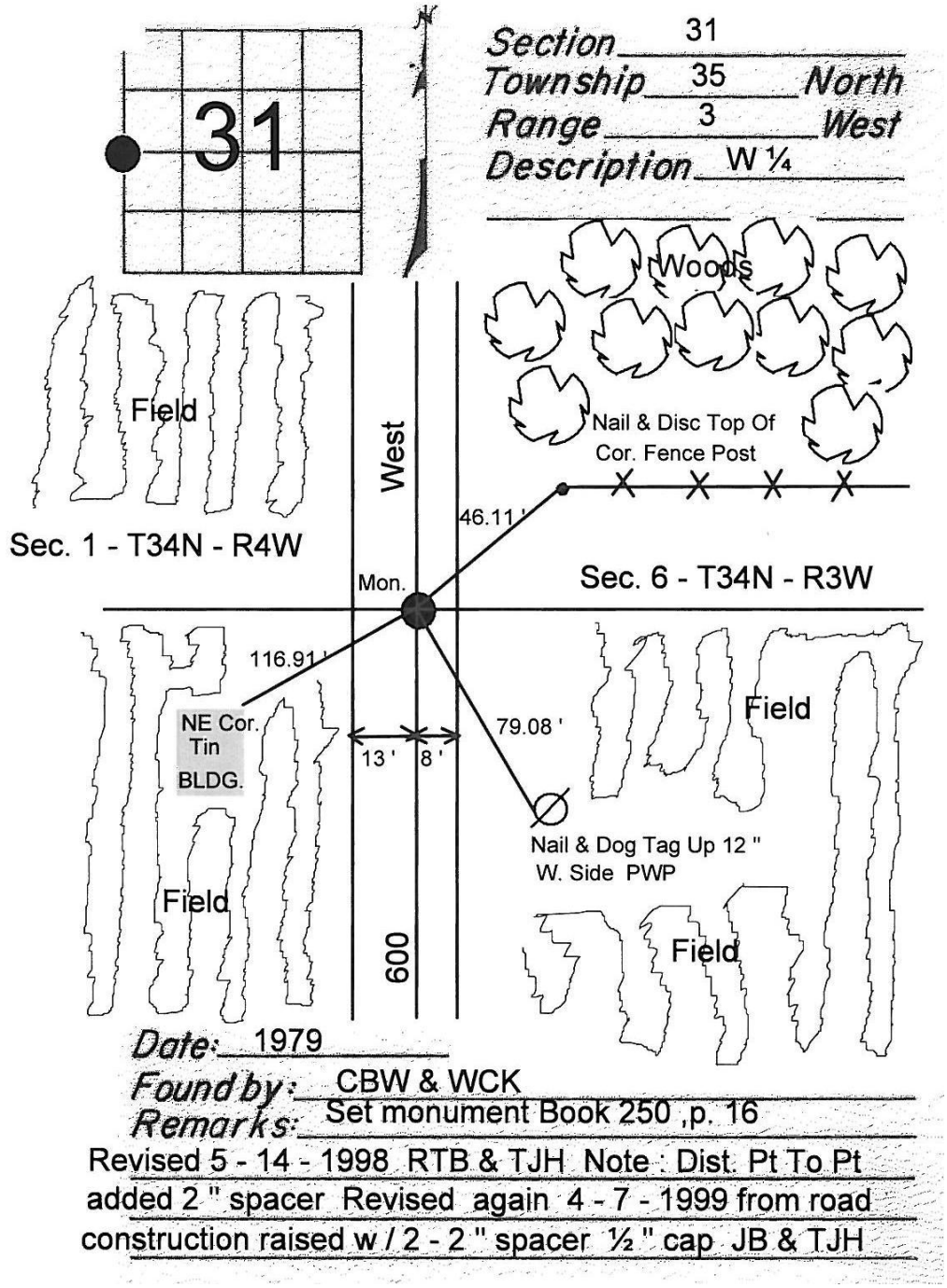

SEE ALSO E ¼ 36-35-4

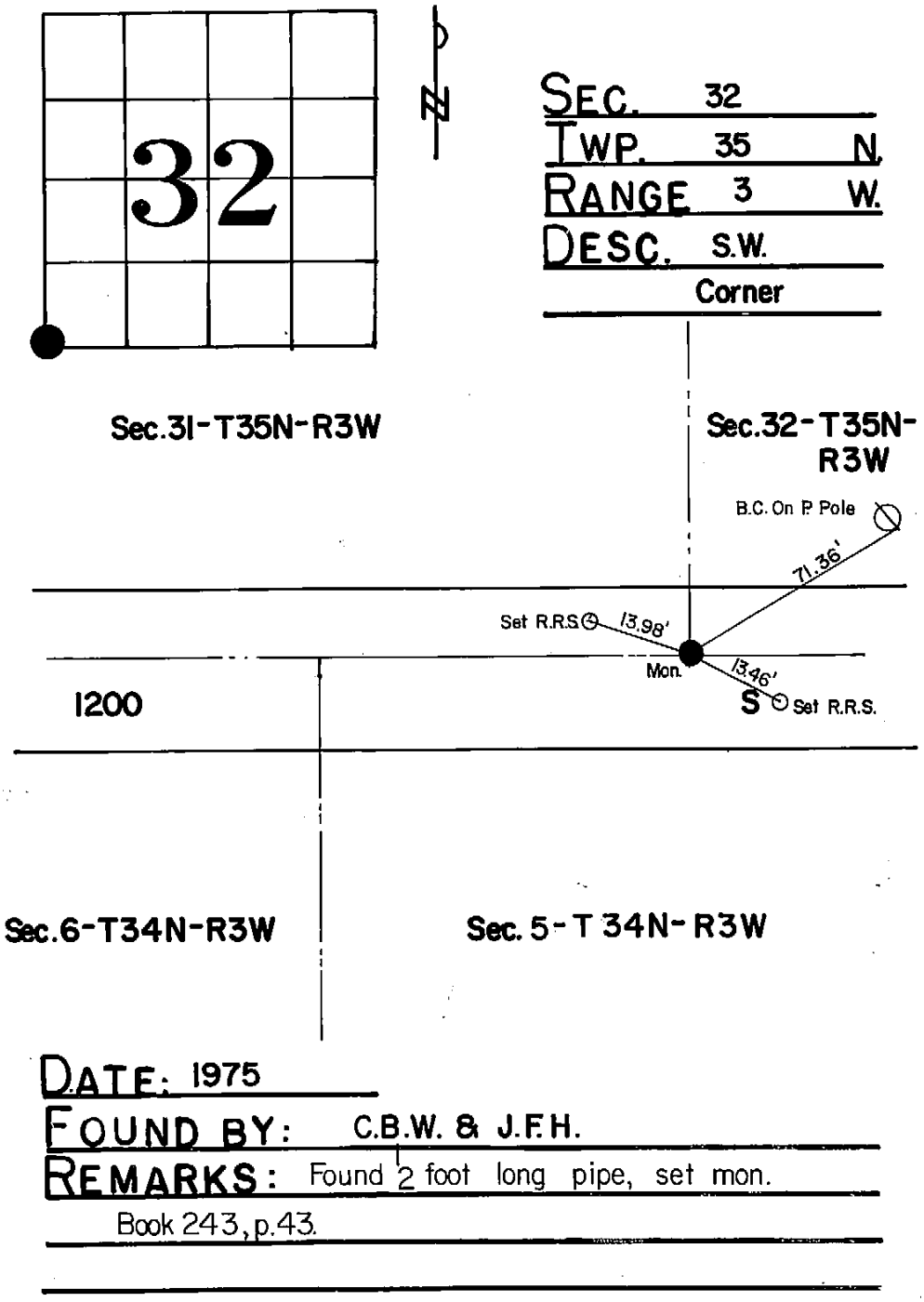

DATE: 1975

FOUND BY: C.B.W. & J.F.H.

REMARKS: Found 2 foot long pipe, set mon.

Book 243, p.43.

SEE ALSO SE ¼ 31-35-3
NE ¼ 06-34-3
NW ¼ 05-34-3

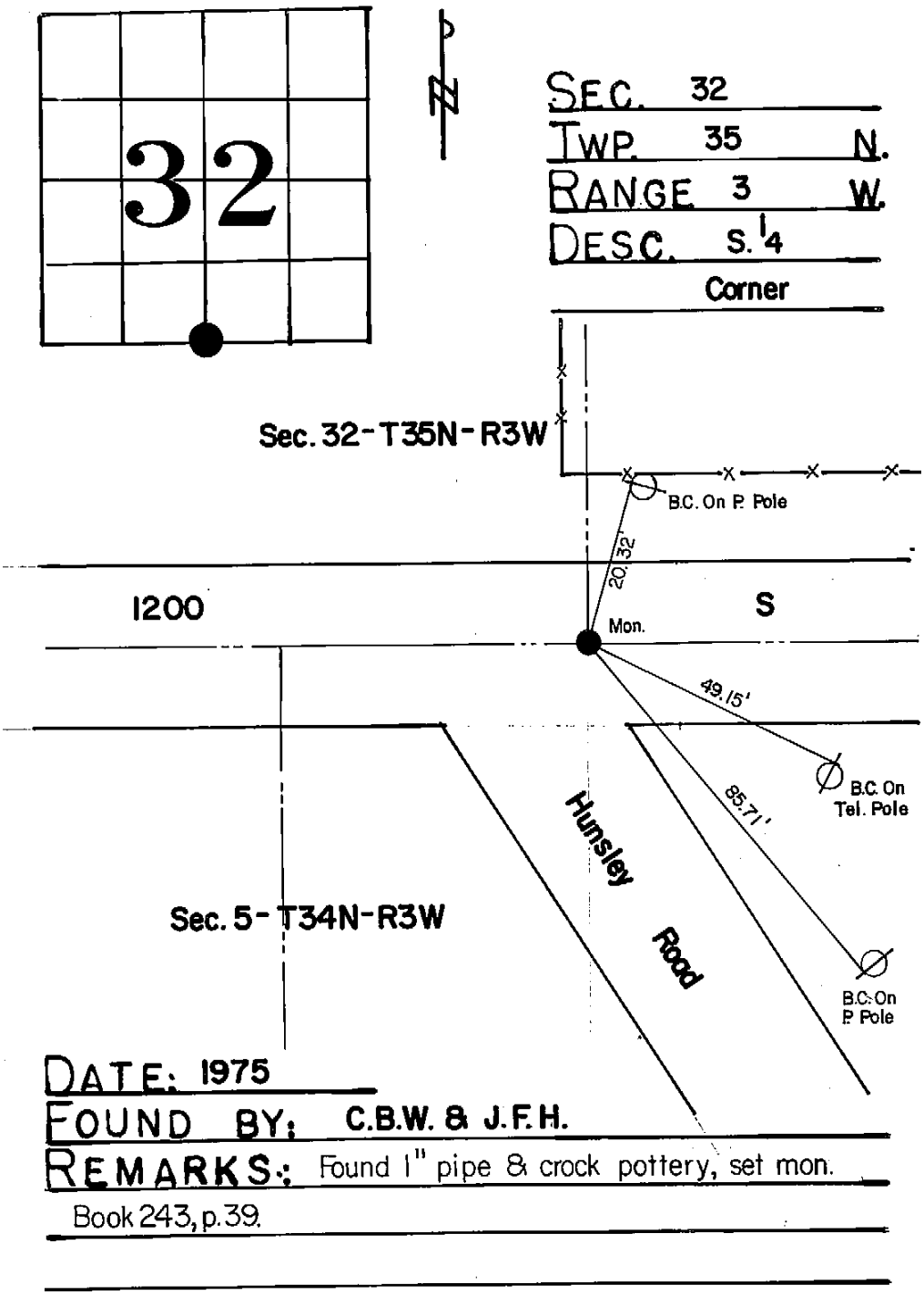

SEE ALSO N ¼ 05-34-3

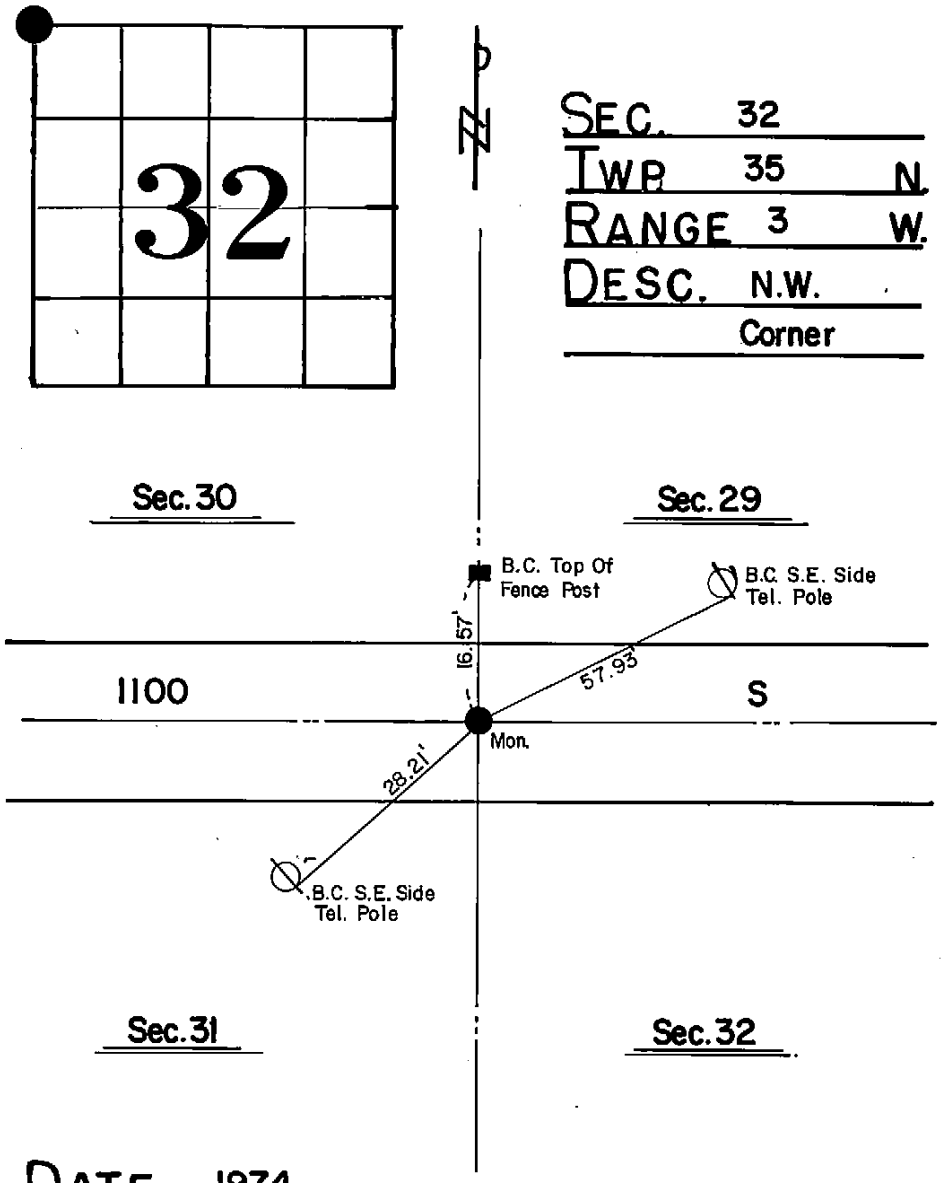

DATE: 1974

FOUND BY: C.B.W. & J.E.K.

REMARKS: Found iron pipe, set mon. Book 241, p. 73

SEE ALSO NE ¼ 31-35-3
SE ¼ 30-35-3
SW ¼ 29-35-3

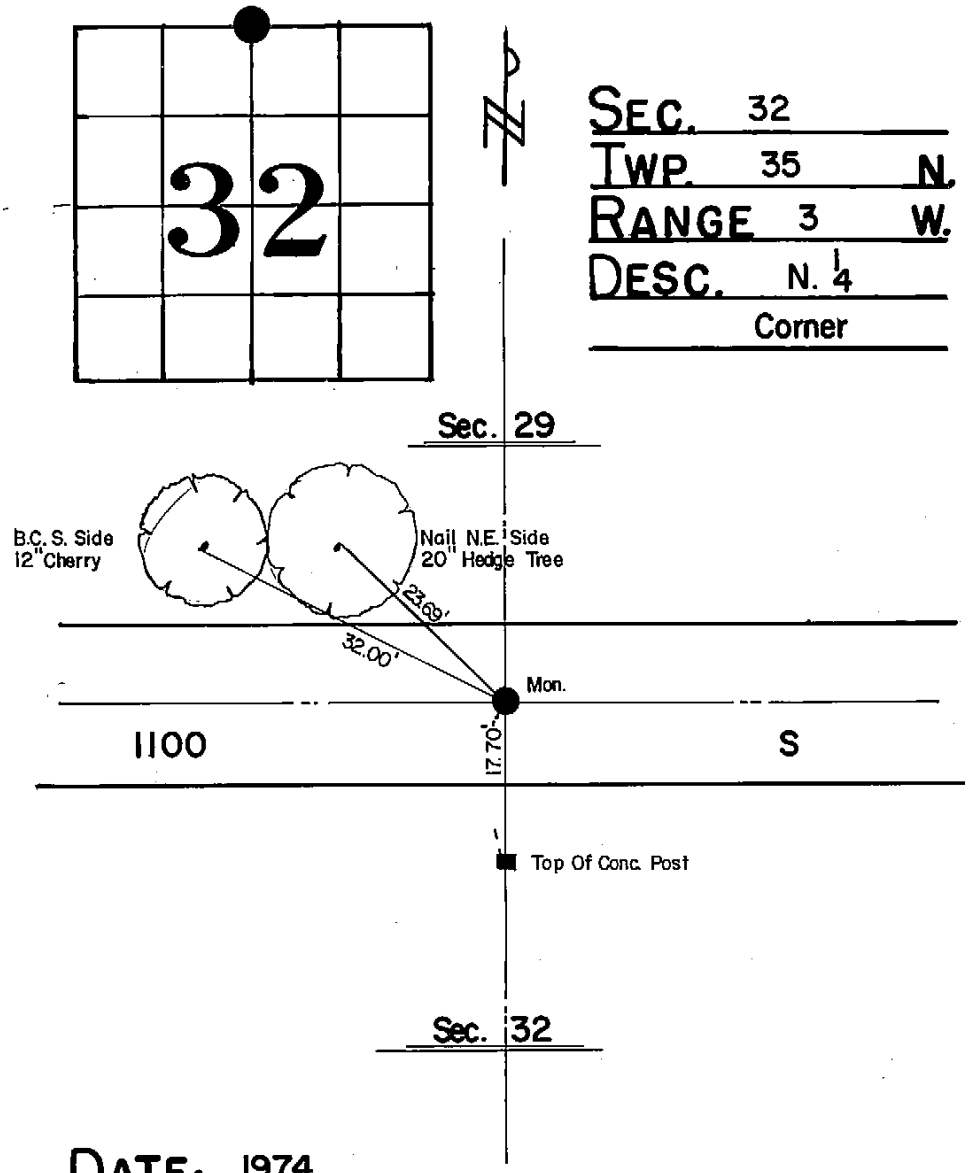

SEC. 32
TWP. 35 N.
RANGE 3 W.
DESC. N. 1/4 Corner

DATE: 1974
FOUND BY: C.B.W. & S.E.K.
REMARKS: Found R.R.Spike, set mon.
Book 241, p.63.

SEE ALSO S ¼ 29-35-3

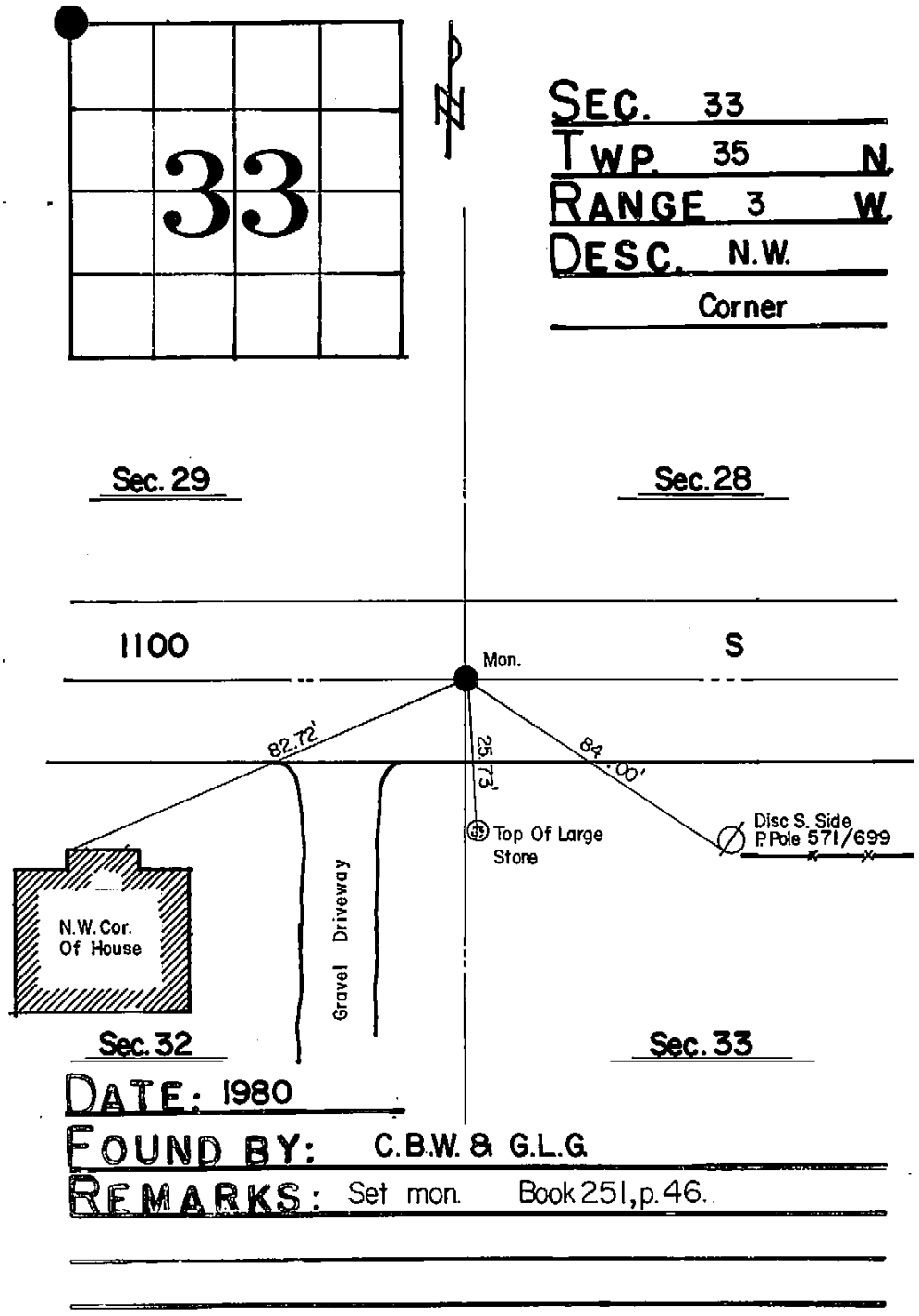

SEE ALSO NE ¼ 32-35-3
SE ¼ 29-35-3
SW ¼ 28-35-3

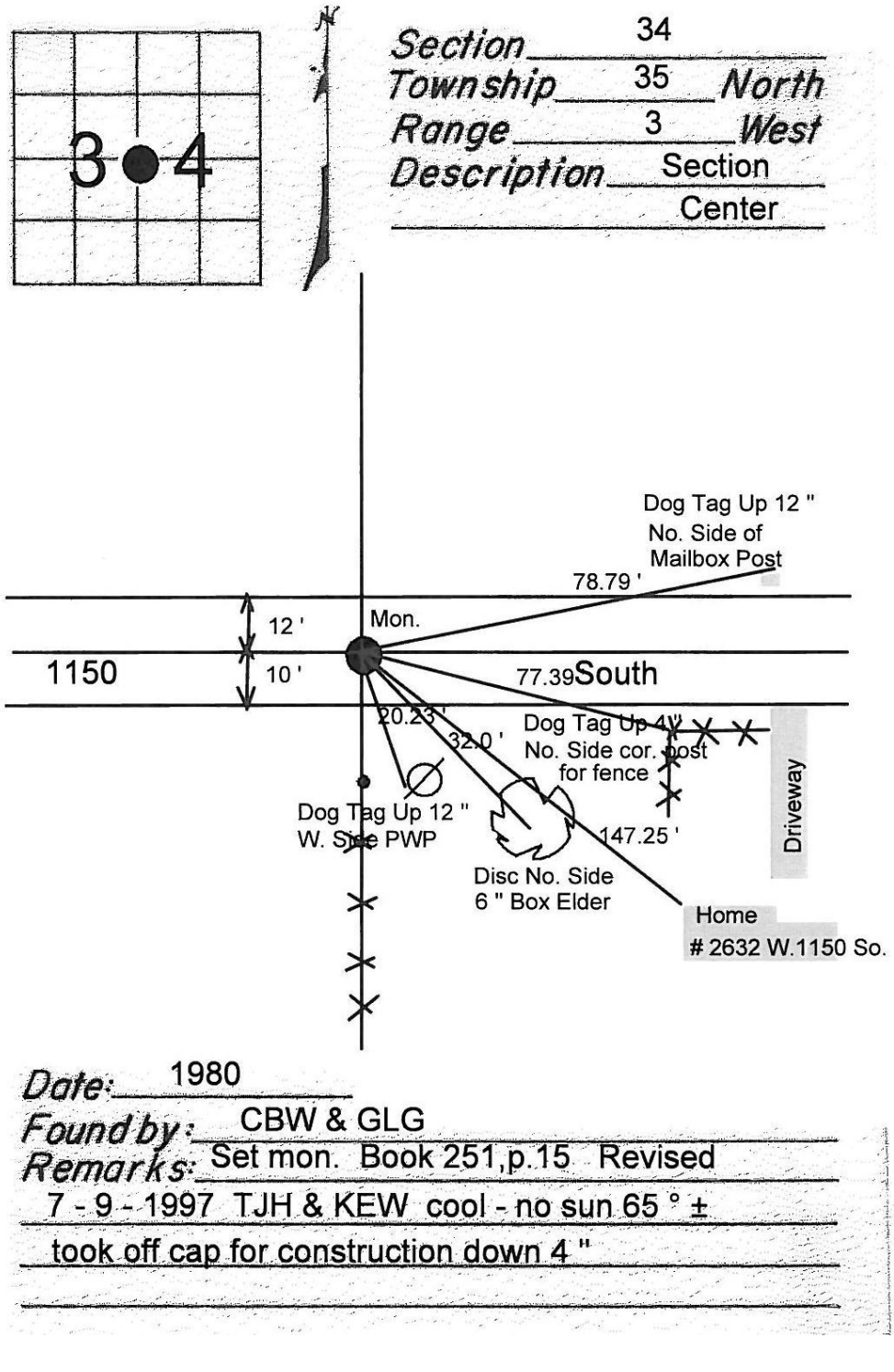

Date: 1980

Found by: CBW & GLG

Remarks: Set mon. Book 251,p.15 Revised
7 - 9 - 1997 TJH & KEW cool - no sun 65 ° ±
took off cap for construction down 4 "

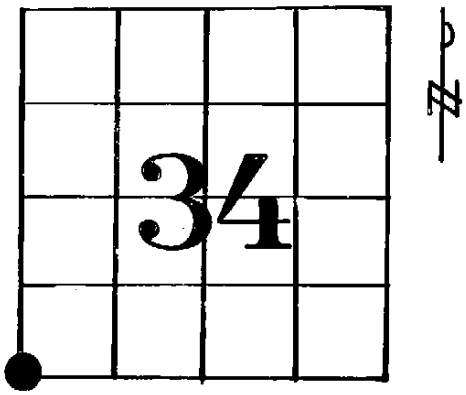

SEC. 34
T.WP. 35 N.
RANGE 3 W.
DESC. S.W.
Corner

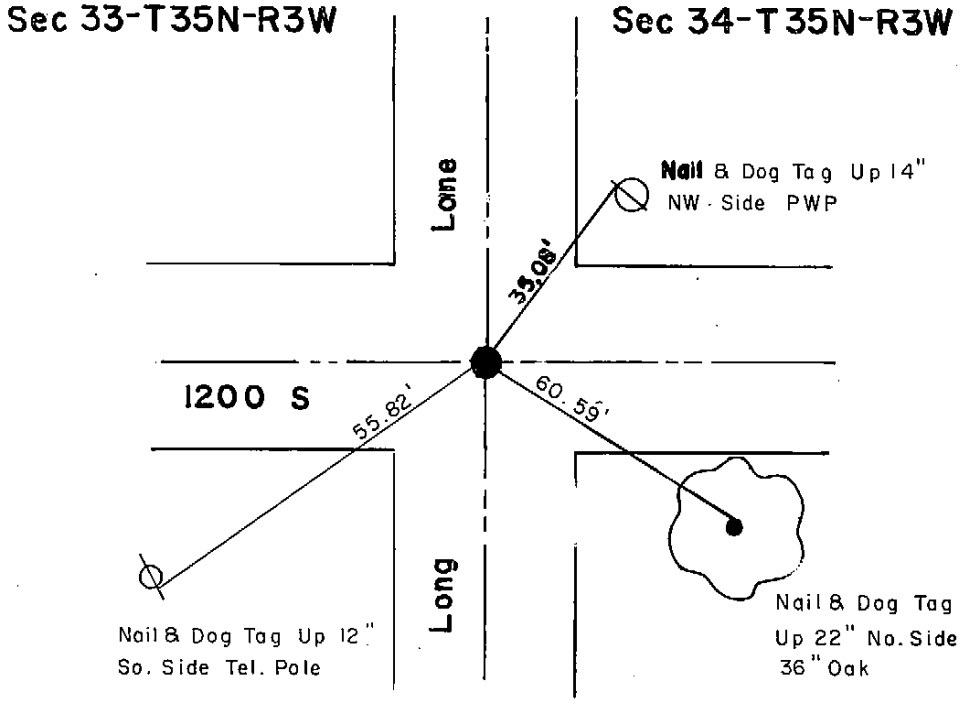

DATE: 1980
FOUND BY: CBW & GLG
REMARKS: Set mon. per Keil survey
7/12/1999JB&TH added 1-1" spacer 1-1" cap Book 250, p. 60.
REVISED 7/21/93 RTB &TJH 80° t/-

SEE ALSO SE ¼ 33-35-3
NE ¼ 04-34-3
NW ¼ 03-34-3

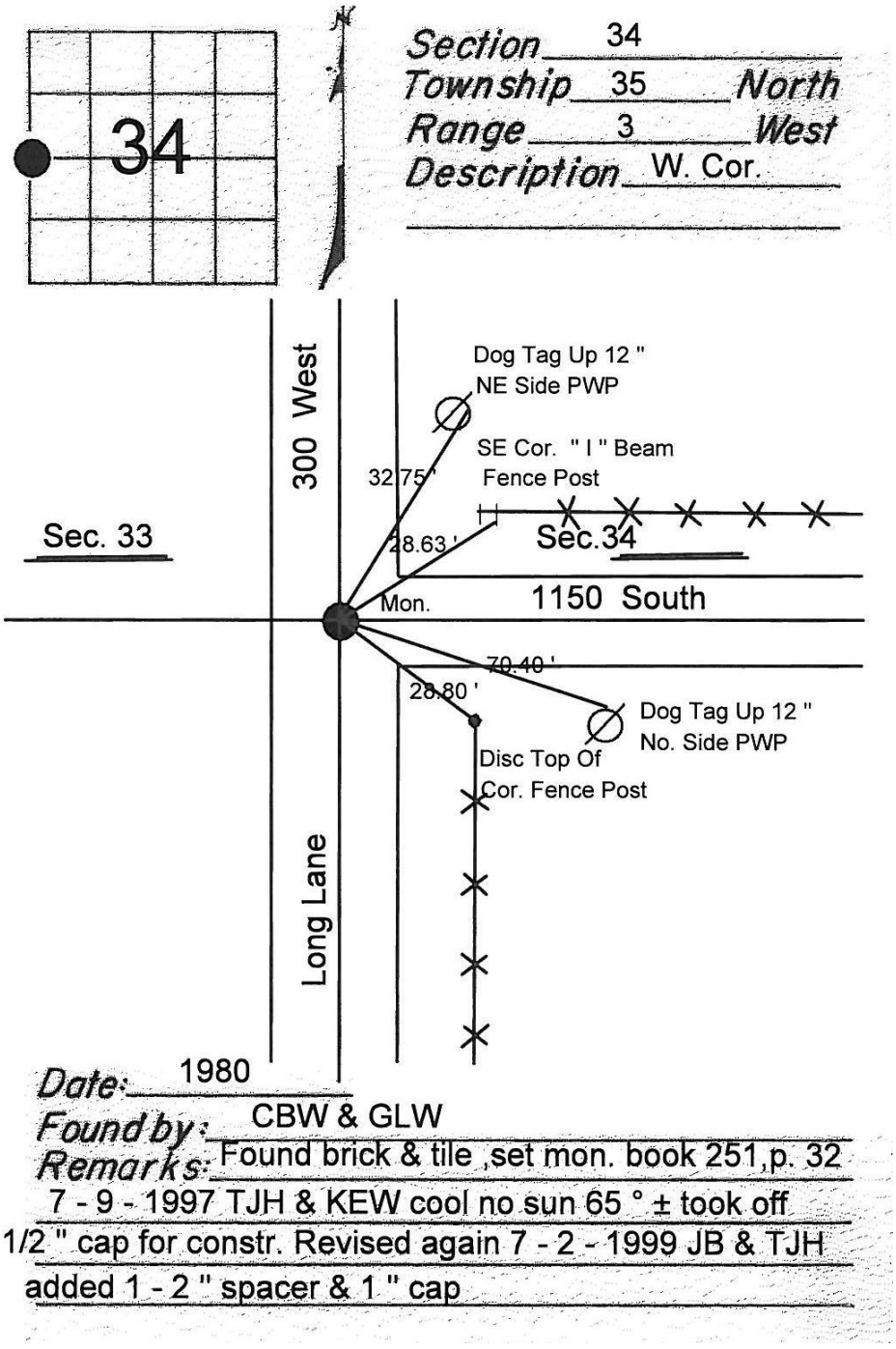

SEE ALSO E ¼ 33-35-3

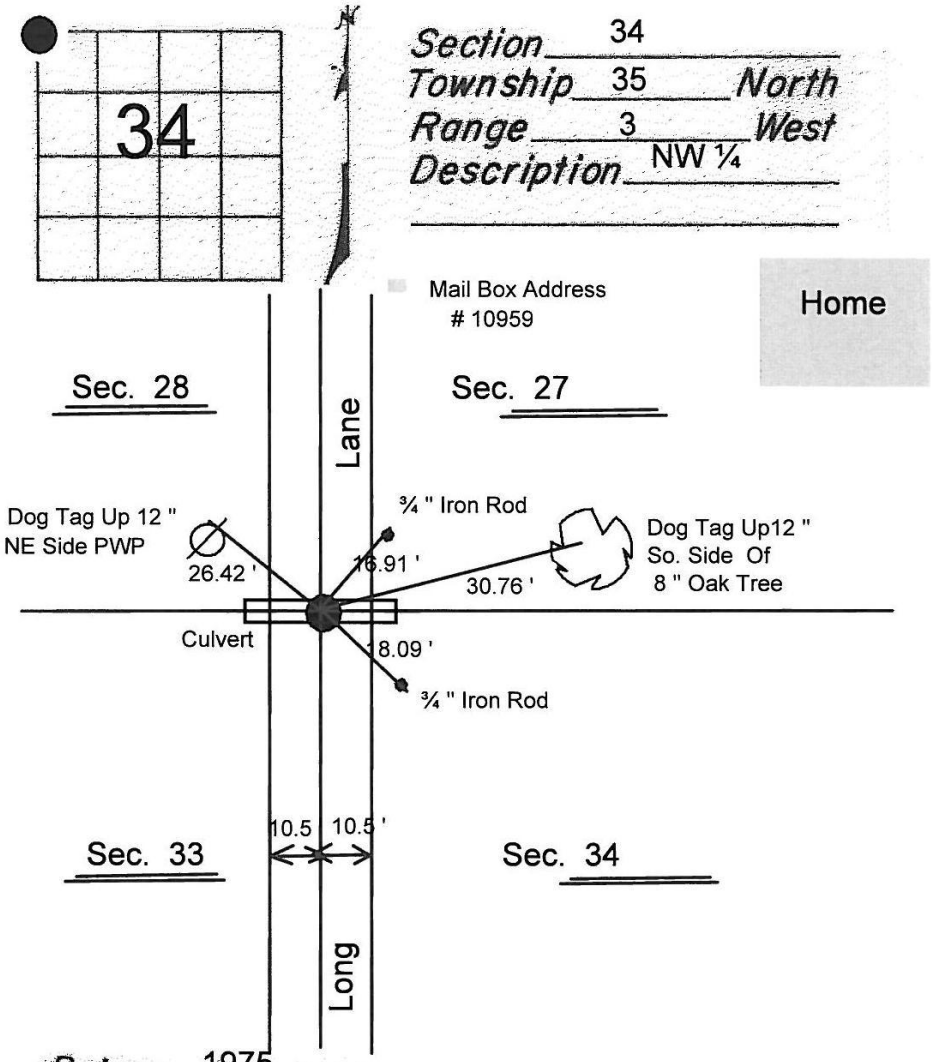

Date: 1975
Found by: CBW & JFH
Remarks: Found rebar , set mon. book 243,p.40
Revised 7 - 12 - 1999 Found broken monument
replaced w / full monument & ½ " cap JB & TJH
Revised from road construction 9 - 15 - 2003
TJH & TLS monument was taken out from
construction culvert was set in . was not able to
set monument . set surveyor nail

SEE ALSO NE ¼ 33-35-3
SE ¼ 28-35-3
SW ¼ 27-35-3

LAPORTE COUNTY SECTION CORNER SHEET 463

DATE: AUGUST 2009
CREW: TJH & KAR

WEST CORNER OF SECTION 35
EAST CORNER OF SECTION 34

TOWNSHIP 35 N.
RANGE 3 NW.
NOBLE TOWNSHIP
LAPORTE COUNTY, INDIANA

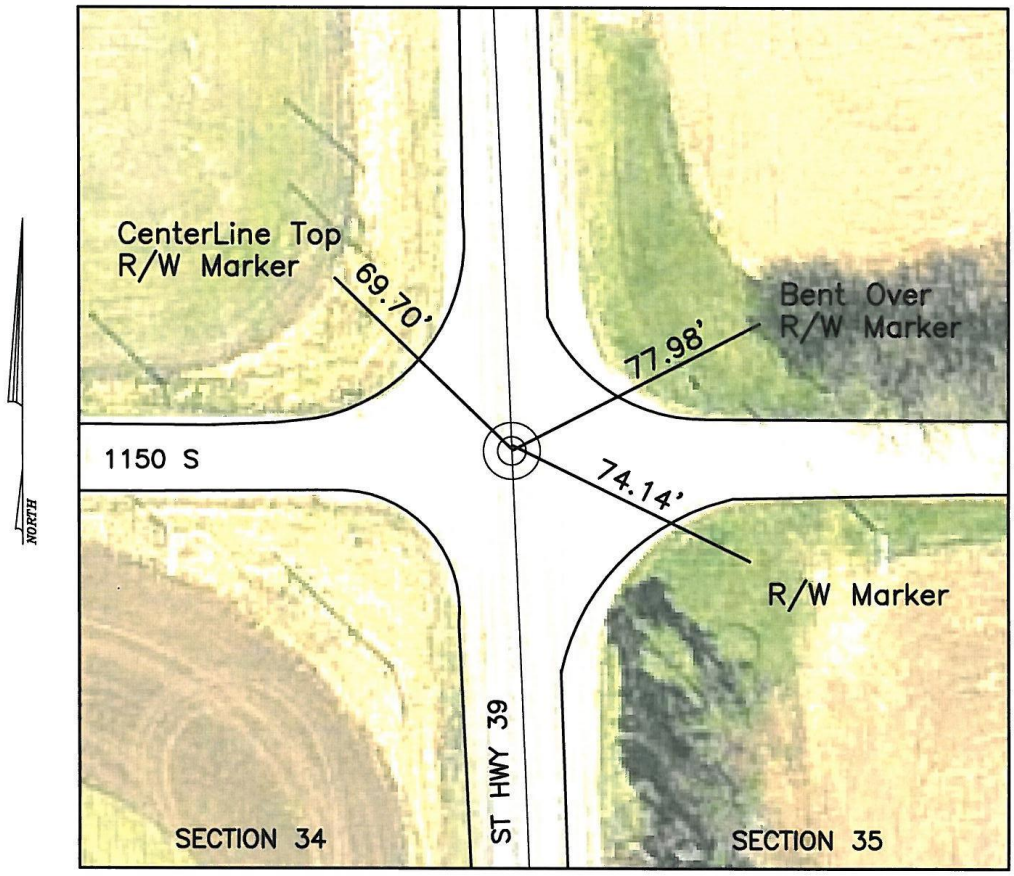

HISTORICAL NOTES:
1980 CBW&GLG– Found bolt spike, set MON. Bk 251, p.31
May 11, 1995 RTB&TJH– Cl MON. in Good COND. down 3"
AUG 2009 TJH&KAR– found pk nail

LAPORTE COUNTY SURVEYOR

555 MICHIGAN AVE. SUITE 104, LAPORTE, INDIANA 46350
PHONE 219–326–6808 EXT. 2225
Fax (219) 362–9804 Email SURVEYORGROUP@LAPORTECOUNTY.ORG

Scale: 1"=40'	Date: 1/20/11	Drawn By: KAR	Chk'd By: ____

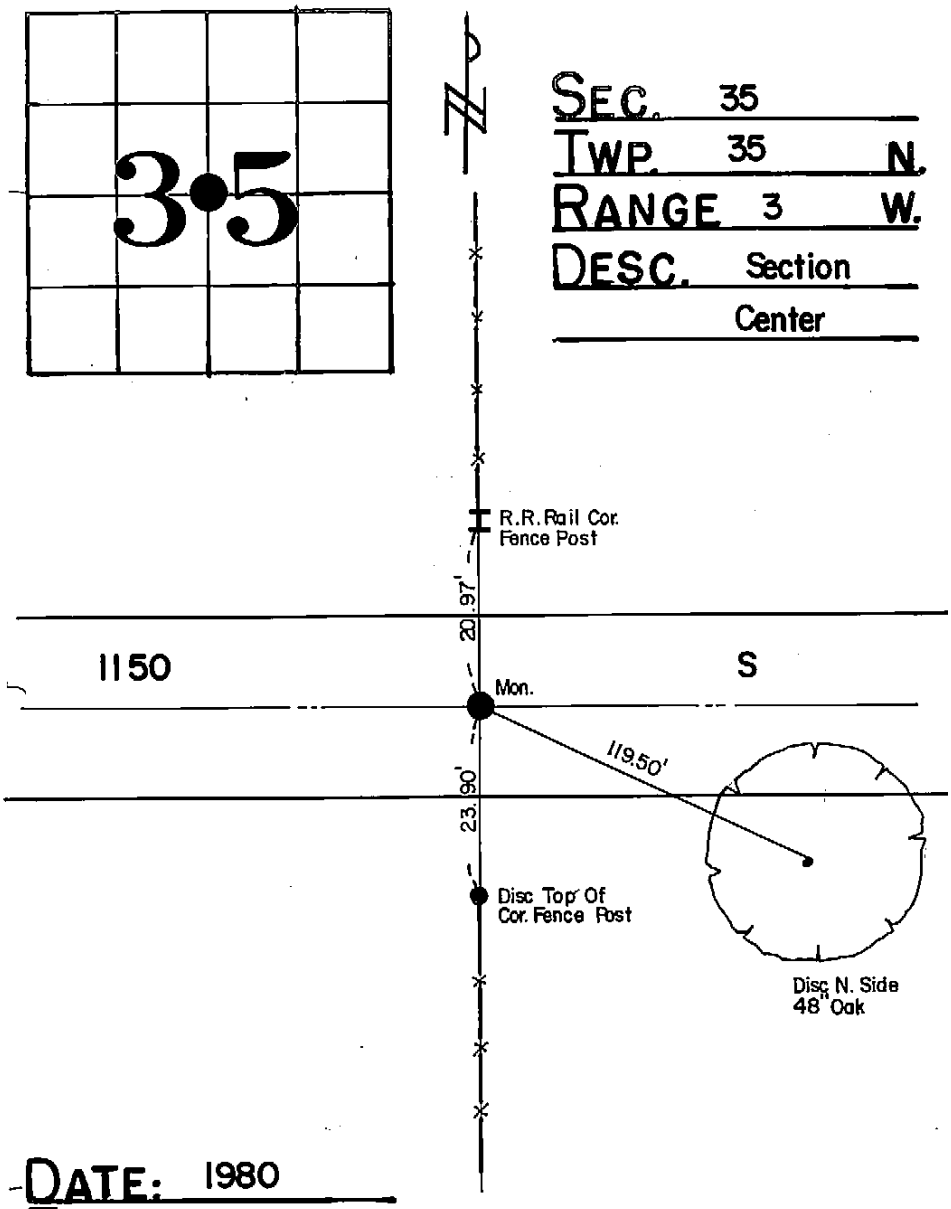

DATE: 1980

FOUND BY: C.B.W.& G.L.G.

REMARKS: Set mon. Book 251, p. 34.

LAPORTE COUNTY SECTION CORNER *SHEET 465*

DATE: AUGUST 2009
CREW: TJH & KAR

NORTHWEST CORNER OF SECTION 36
NORTHEAST CORNER OF SECTION 35
SOUTHWEST CORNER OF SECTION 25
SOUTHEAST CORNER OF SECTION 26

TOWNSHIP 35 N.
RANGE 3 NW.
NOBLE TOWNSHIP
LAPORTE COUNTY, INDIANA

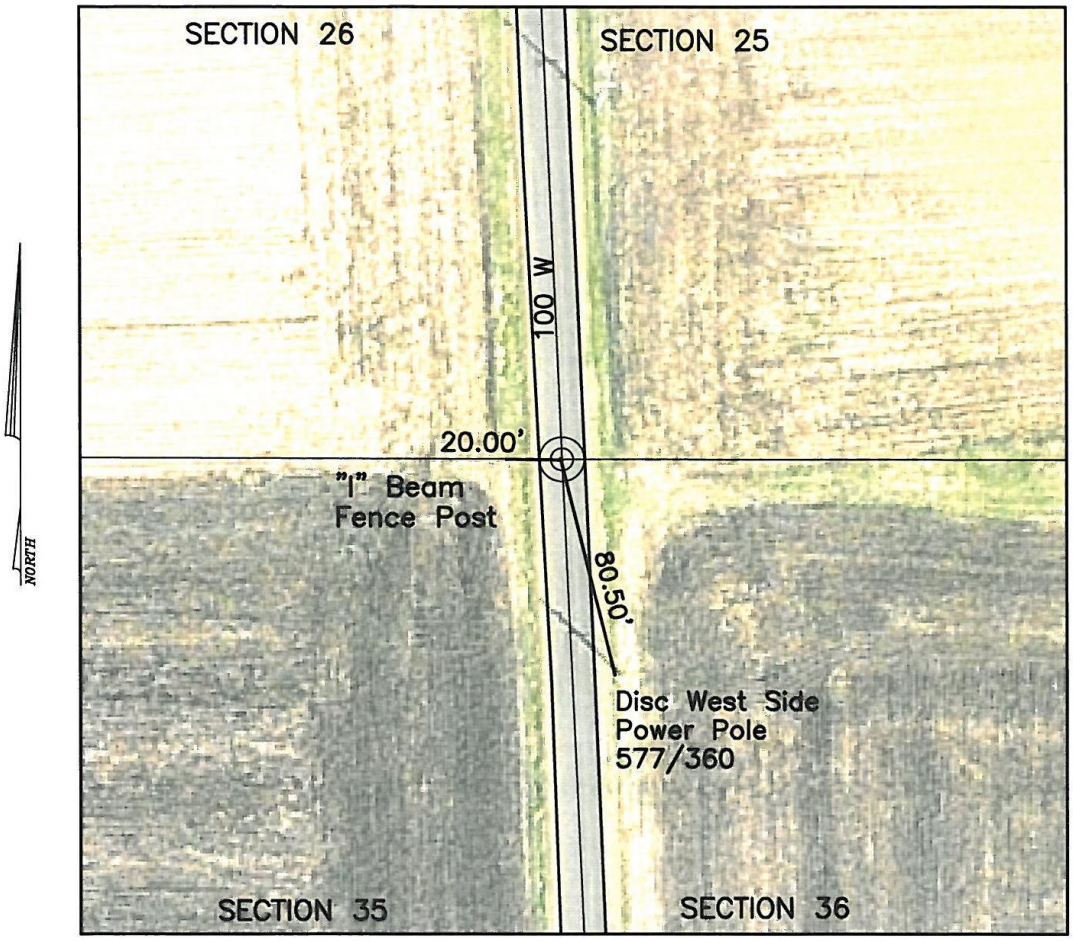

HISTORICAL NOTES:
1980 CBW&GLG – Set MON. Book 251, p.39
AUG 8, 2008 TJH&KAR – took off 1/2" cap for CONSTR.
AUG 2009 TJH&KAR – raised w/1–2" spacer, 1–1" spacer, 1/2" cap

LAPORTE COUNTY SURVEYOR

555 MICHIGAN AVE. SUITE 104, LAPORTE, INDIANA 46350
PHONE 219–326–6808 EXT. 2225
Fax (219) 362–9804 Email SURVEYORGROUP@LAPORTECOUNTY.ORG

Scale: 1"=40'	Date: 1/24/11	Drawn By: KAR	Chk'd By: _____

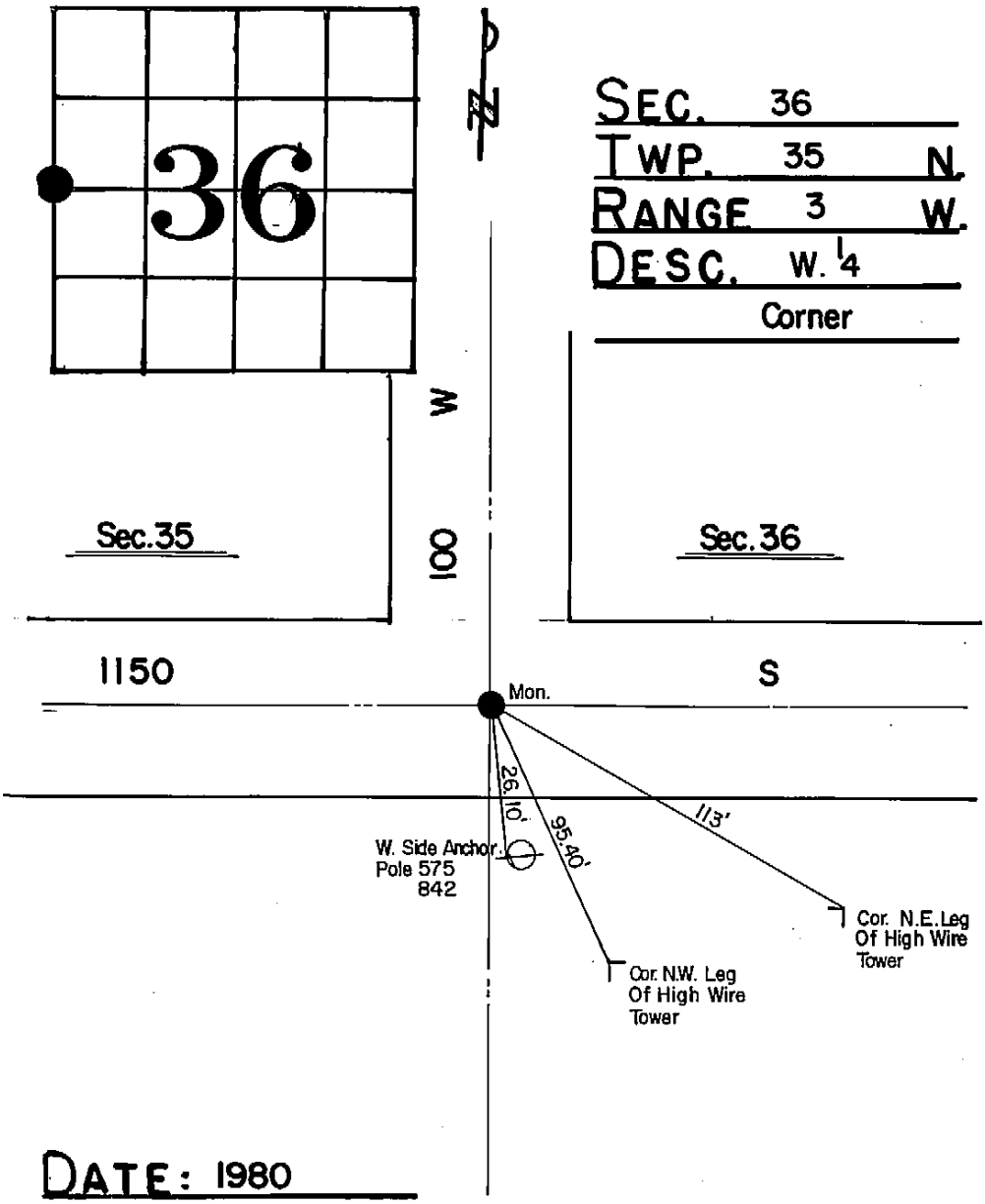

SEE ALSO E ¼ 35-35-3

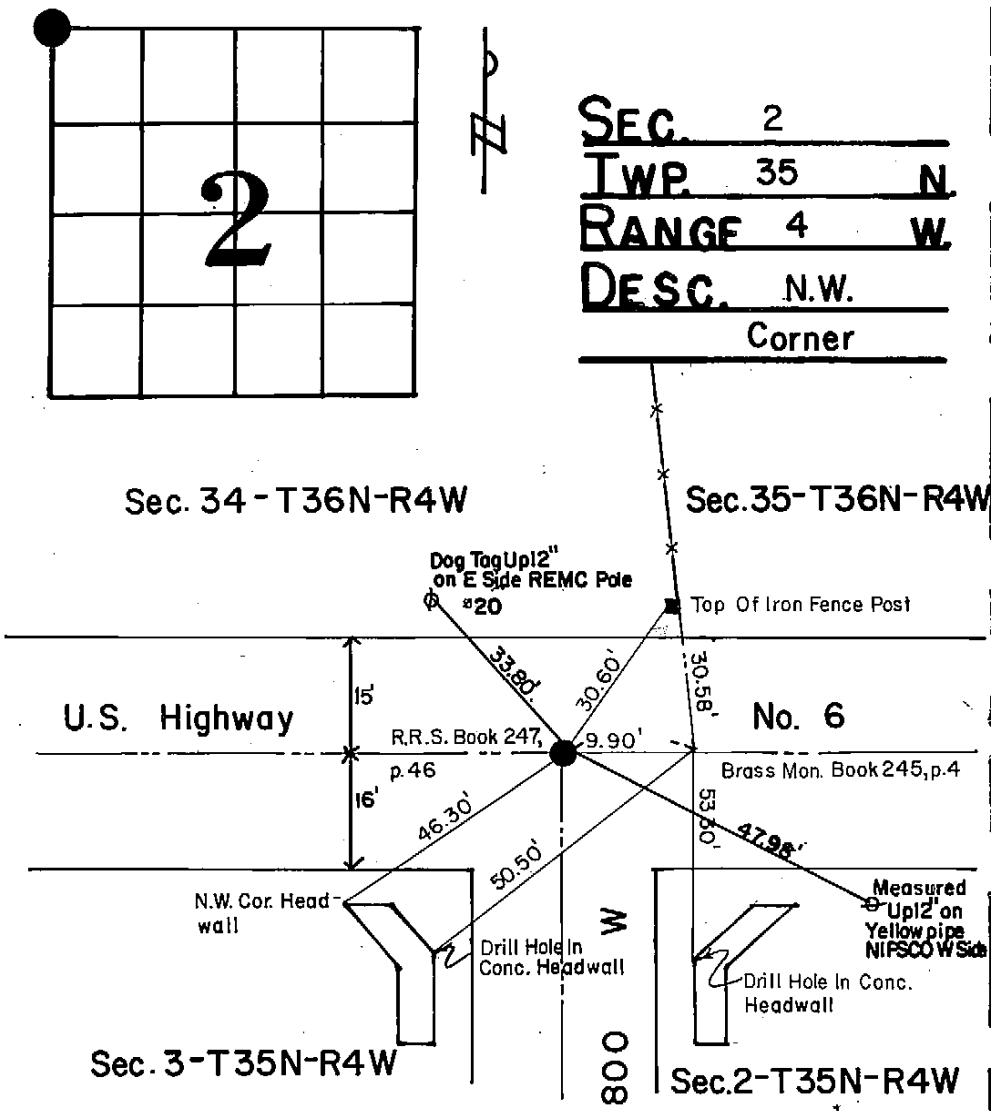

DATE: 1978

FOUND BY: C.B.W. & W.C.K.

REMARKS: Set R.R. Spike in pv'mt.

Book 247, p.46 & 245-p 4 11/14/2000 TJH & KAR MON Flush & in good COND Remeasured PT to PT

NOTE: As per CBW & WCK Top of Iron Fence Post is moveable but still there; Did not dig for brass MON

SEE ALSO NE ¼ 03-35-4
SE ¼ 34-36-4
SW ¼ 35-36-4

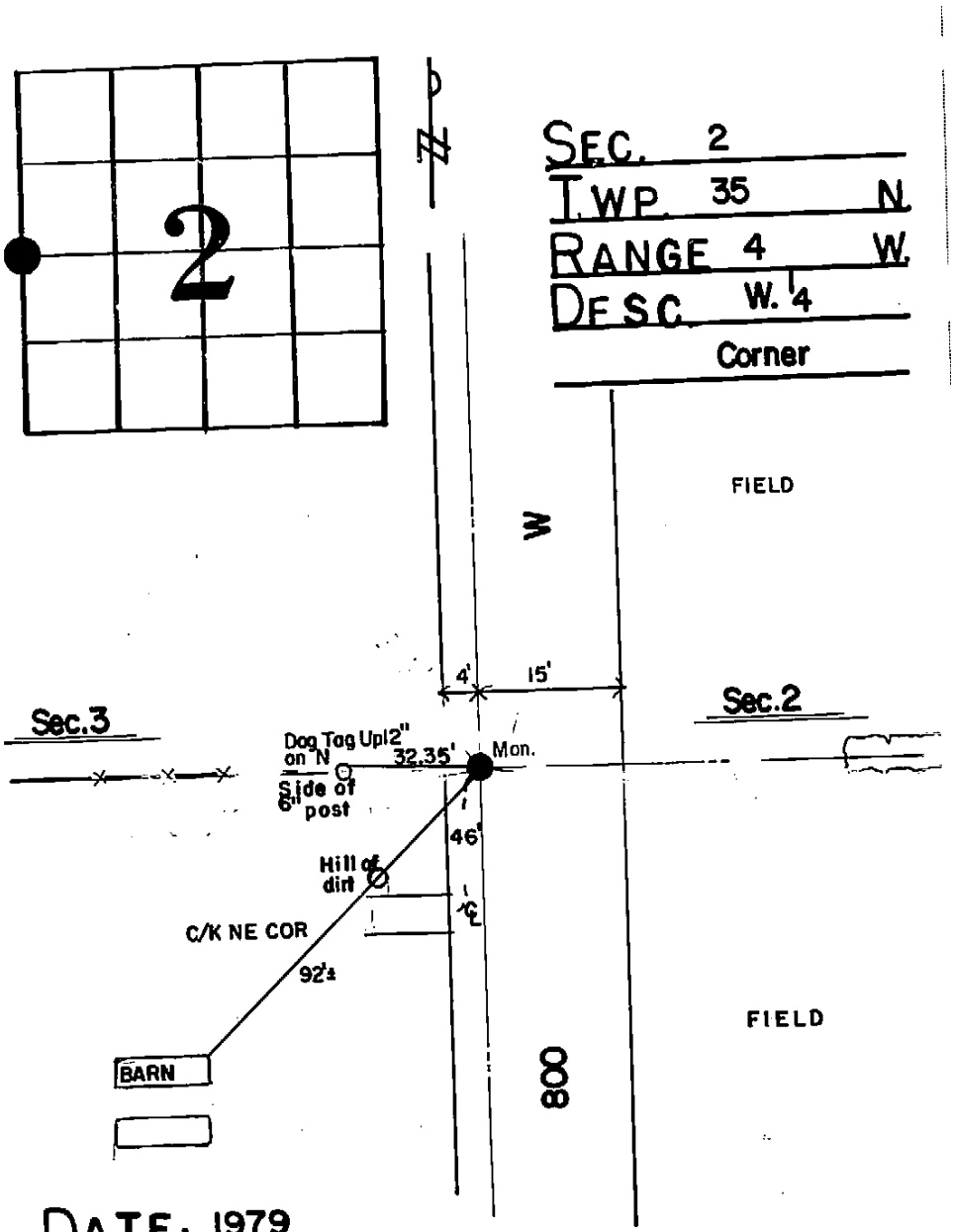

SEE ALSO E ¼ 03-35-4

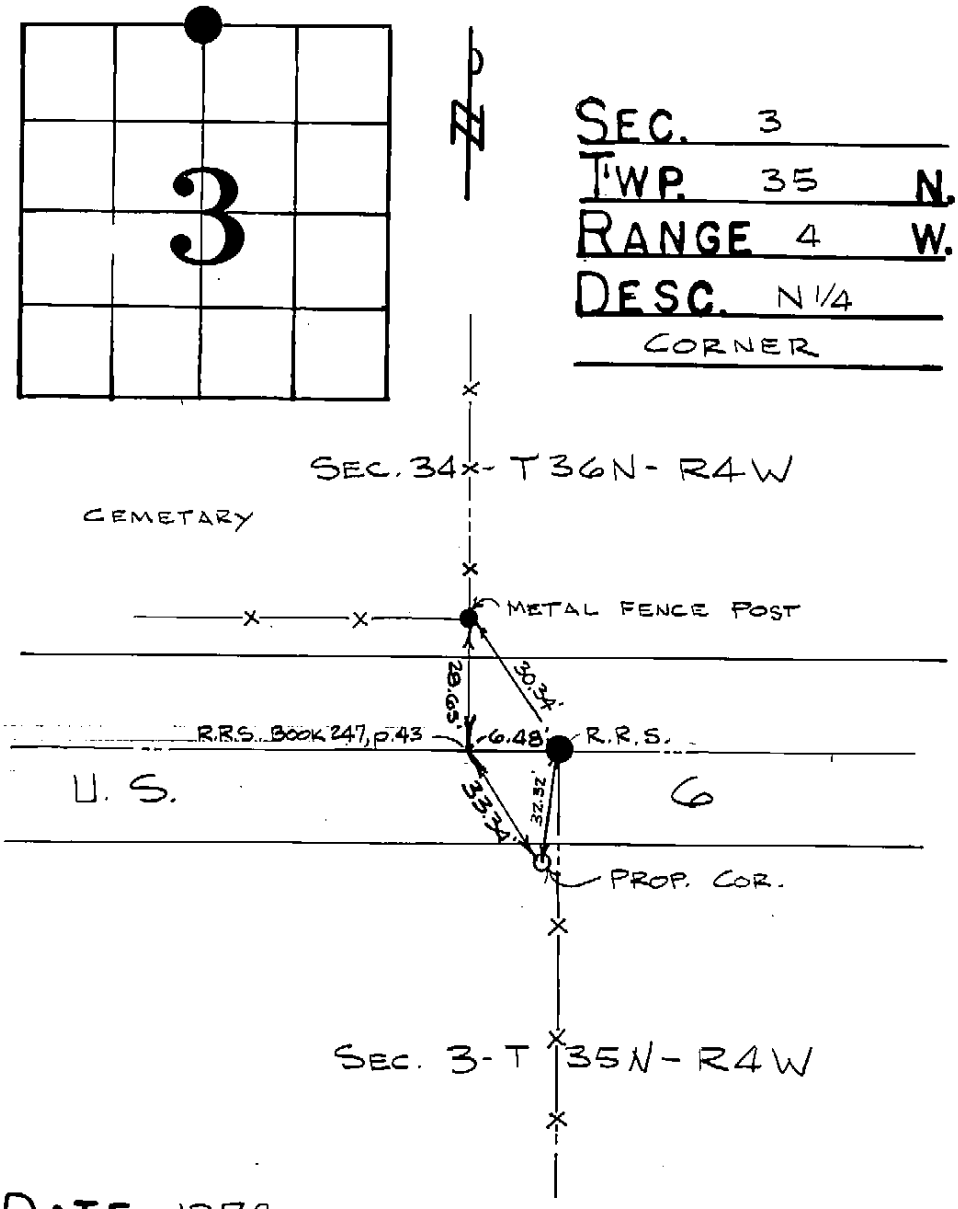

DATE: 1978

FOUND BY: C.B.W. & W.C.K.

REMARKS: SET R.R. SPIKE AS PER QUARTER SECTION FILE # 834 BOOK 247, p. 44

SEE ALSO S ¼ 34-36-4

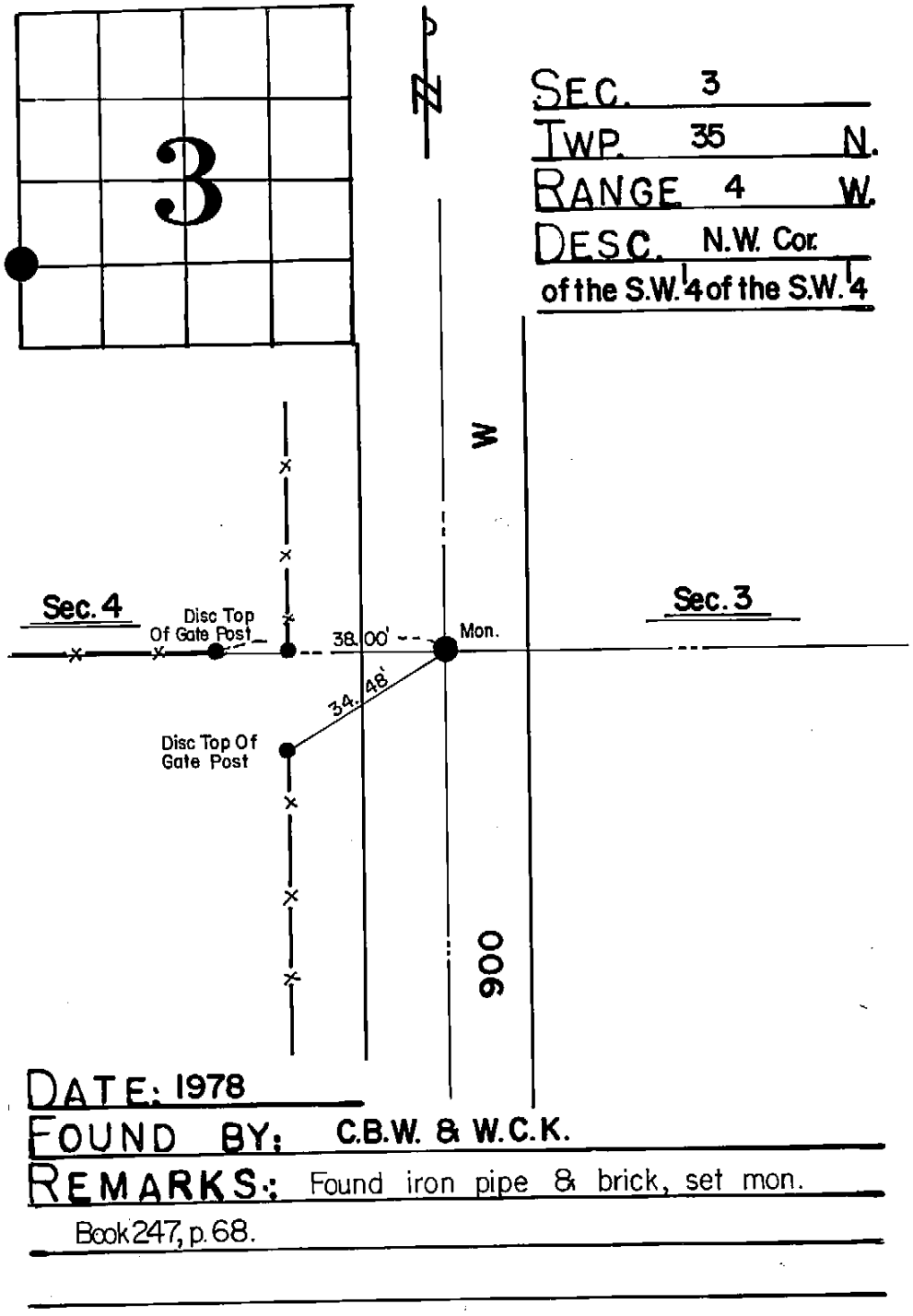

SEE ALSO NE ¼ of the SE ¼ of the SE ¼ 04-35-4

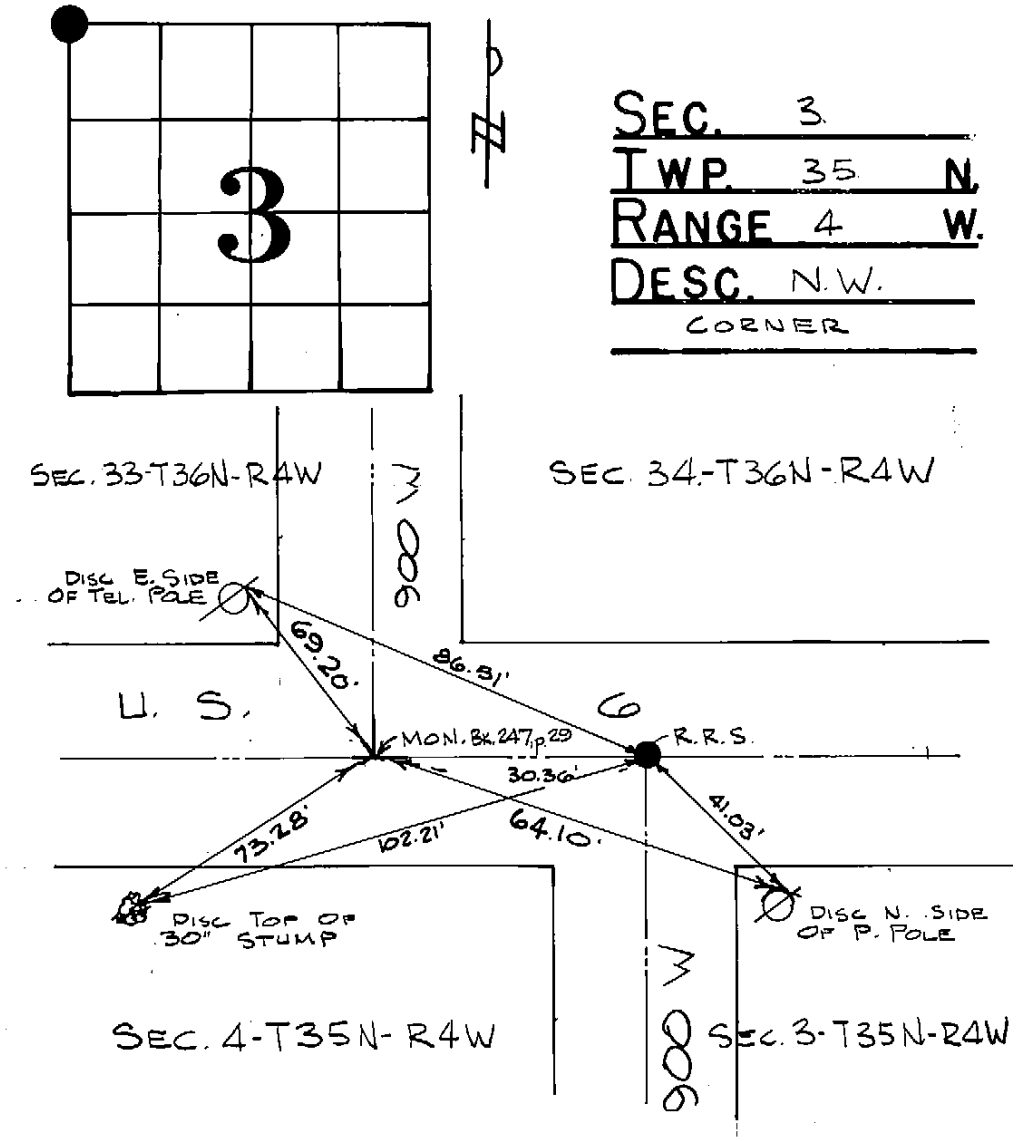

DATE: 1978

FOUND BY: C.B.W. & W.C.K.

REMARKS: SET R.R. SPIKE AS PER P.F.# 834 BOOK 247, p.45.

SEE ALSO NE ¼ 04-35-4
SE ¼ 33-36-4
SW ¼ 34-36-4

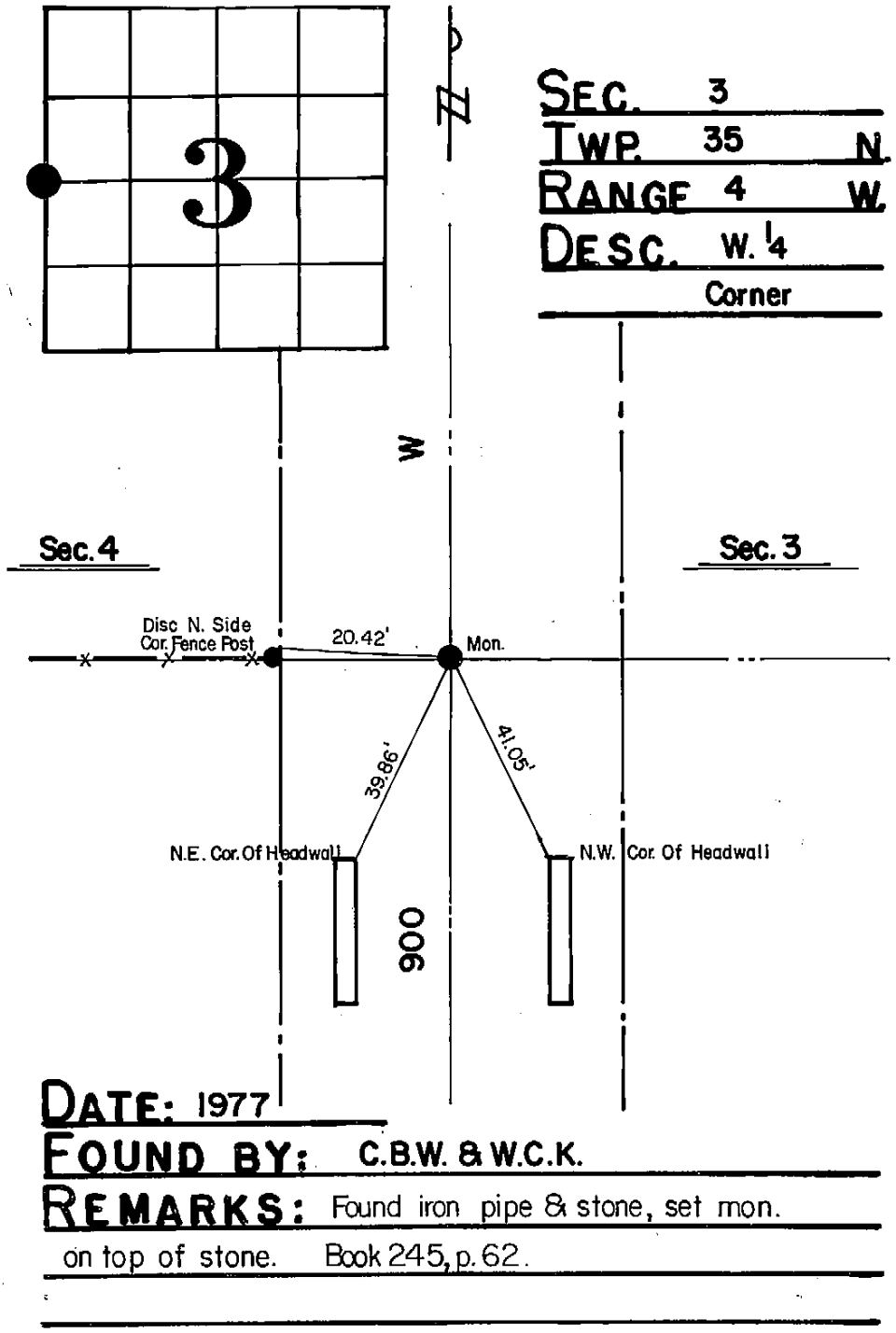

SEE ALSO E ¼ 04-35-4

LAPORTE COUNTY SECTION CORNER *SHEET 0473*

DATE: JUL 2009
CREW: TJH & KAR

NORTHWEST CORNER OF SECTION 04–35–04
NORTHEAST CORNER OF SECTION 05–35–04
SOUTHWEST CORNER OF SECTION 33–36–04
SOUTHEAST CORNER OF SECTION 32–36–04

TOWNSHIP 35 N.
RANGE 4 NW.
CLINTON TOWNSHIP
LAPORTE COUNTY, INDIANA

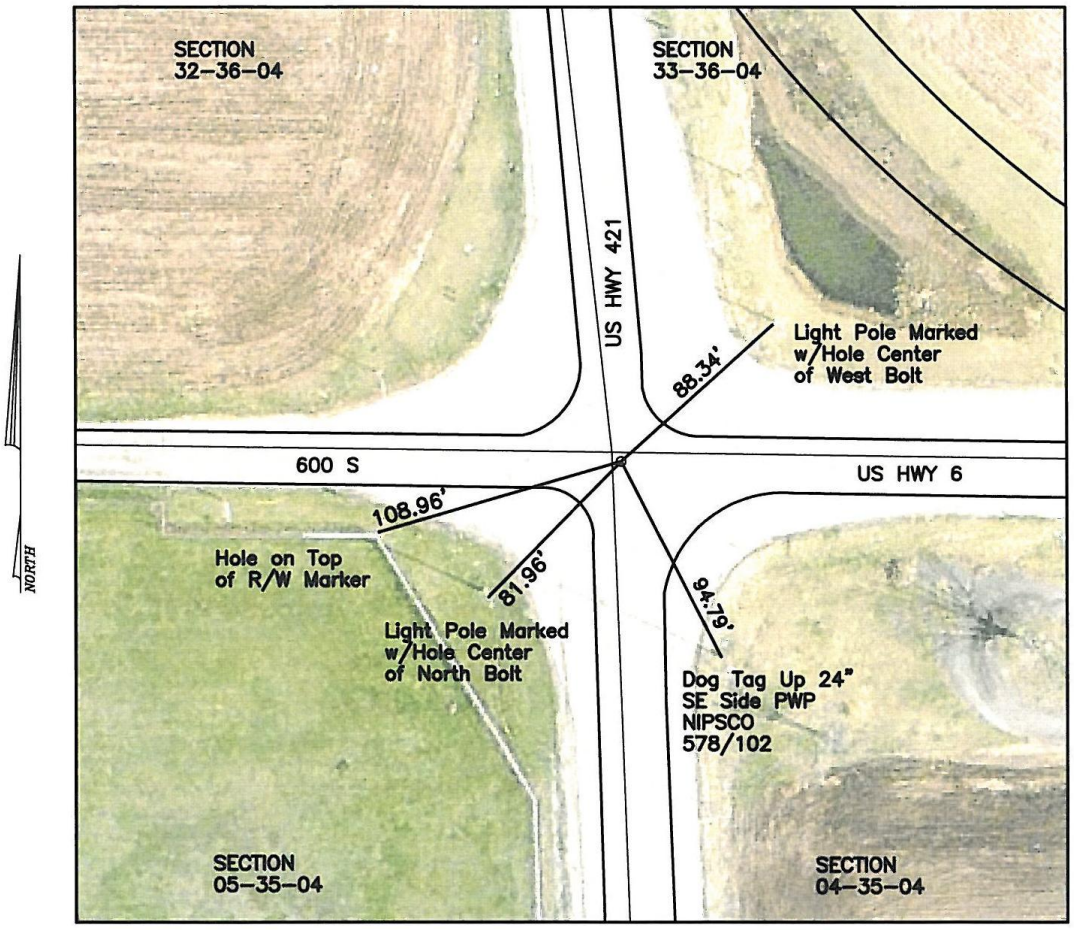

HISTORICAL NOTES:
7–06–1982 SCT&WAH –Found R/R Spike set by C.D. Hendricks, Book 54, p.18
5–18–1994 TJH –Revised, set Monument over R/R Spike w/2–2" &1–1" spacers & 1/2" cap
9–03–2003 TJH&KAR –Revised. NOTE: State Highway & Contractor set 18" C.I. Monument given by LP County Surveyor's Office.

LAPORTE COUNTY SURVEYOR

555 MICHIGAN AVE. SUITE 104, LAPORTE, INDIANA 46350
PHONE 219–326–6808 EXT. 2225
Fax (219) 362–9804 Email SURVEYORGROUP@LAPORTECOUNTY.ORG

Scale: 1"=40'	Date: 11/14/11	Drawn By: KAR	Chk'd By: ____

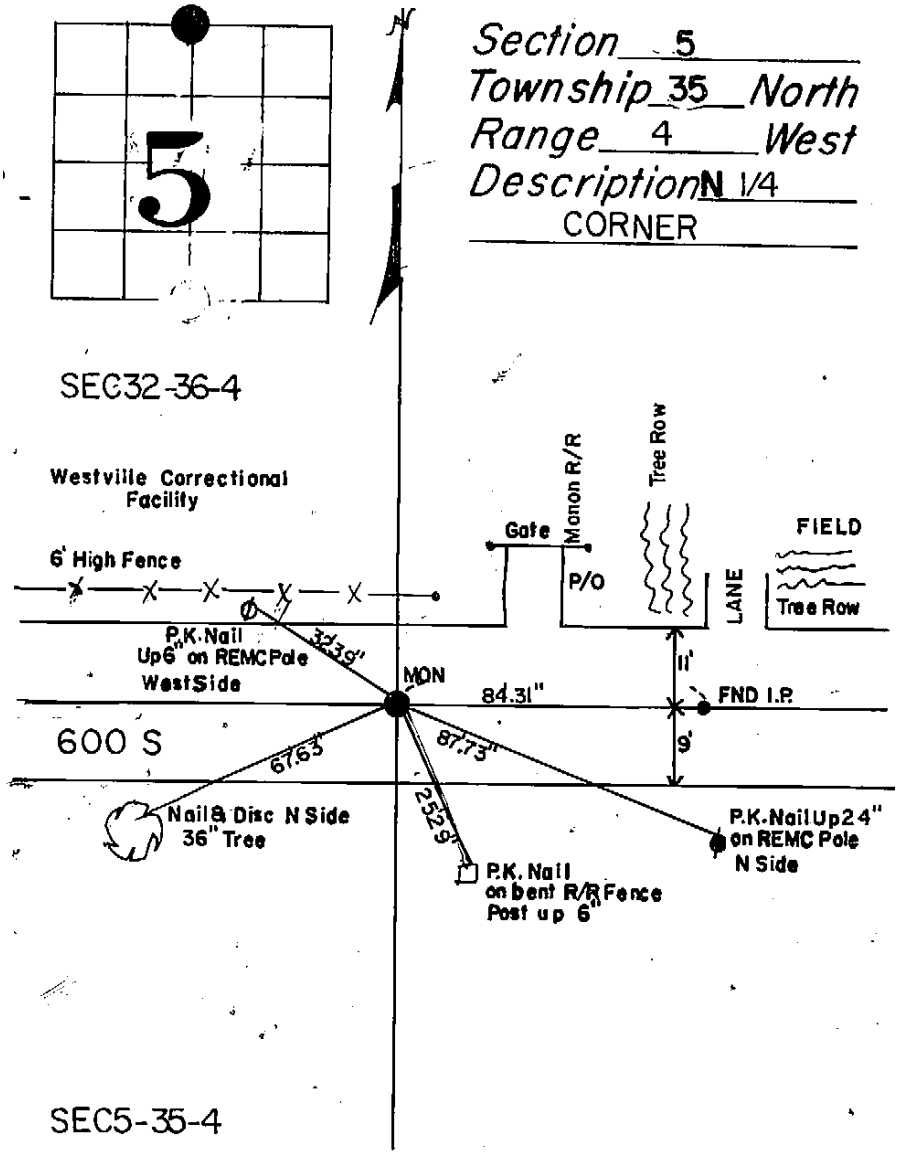

Section 5
Township 35 North
Range 4 West
Description N 1/4 CORNER

Date: 7/6/82
Found by: SCT & WAH
Remarks: Set P.K. Nail for road reconstruction as per survey by J.H Keil. (P.K. is on straight line btw NW & NE Cor.) Book 254, p. 19; set C.I. MON 3-4-83 SCT & DPS 7/31/2000 TJH Reset witness took off 1/2" CAP For CONSTR MON Down 1" Distances PT to PT partly sunny 70°± C/K MON 8/23/2000 TJH & KAR Raised w/2-2" Spacers & 1/2" CAP

SEE ALSO S ¼ 32-36-4

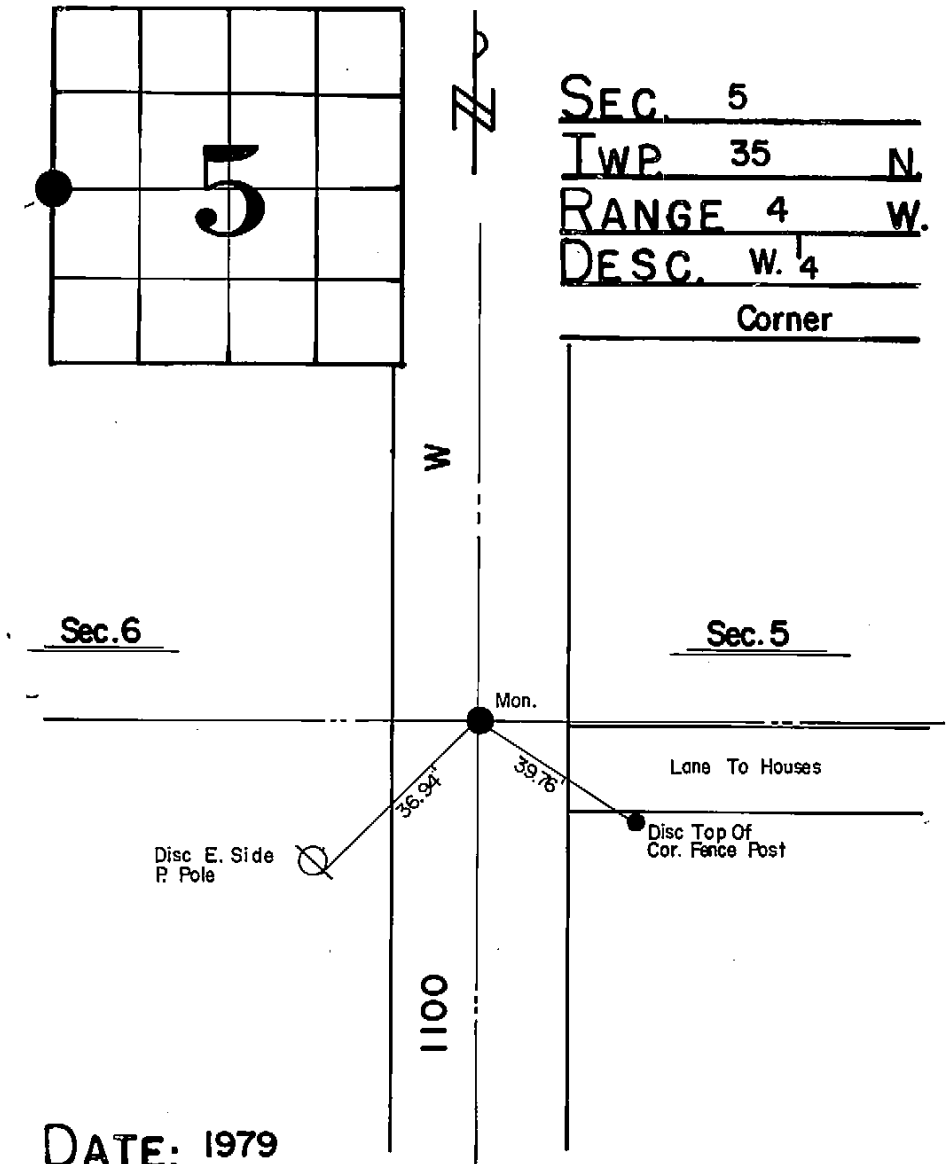

SEC. 5
TWP. 35 N.
RANGE 4 W.
DESC. W. 1/4
Corner

DATE: 1979
FOUND BY: C.B.W. & W.C.K.
REMARKS: Found stone, set mon. on top, also from Burner's bk. "B B", p.10. Book 248, p.52.

SEE ALSO E ¼ 06-35-4

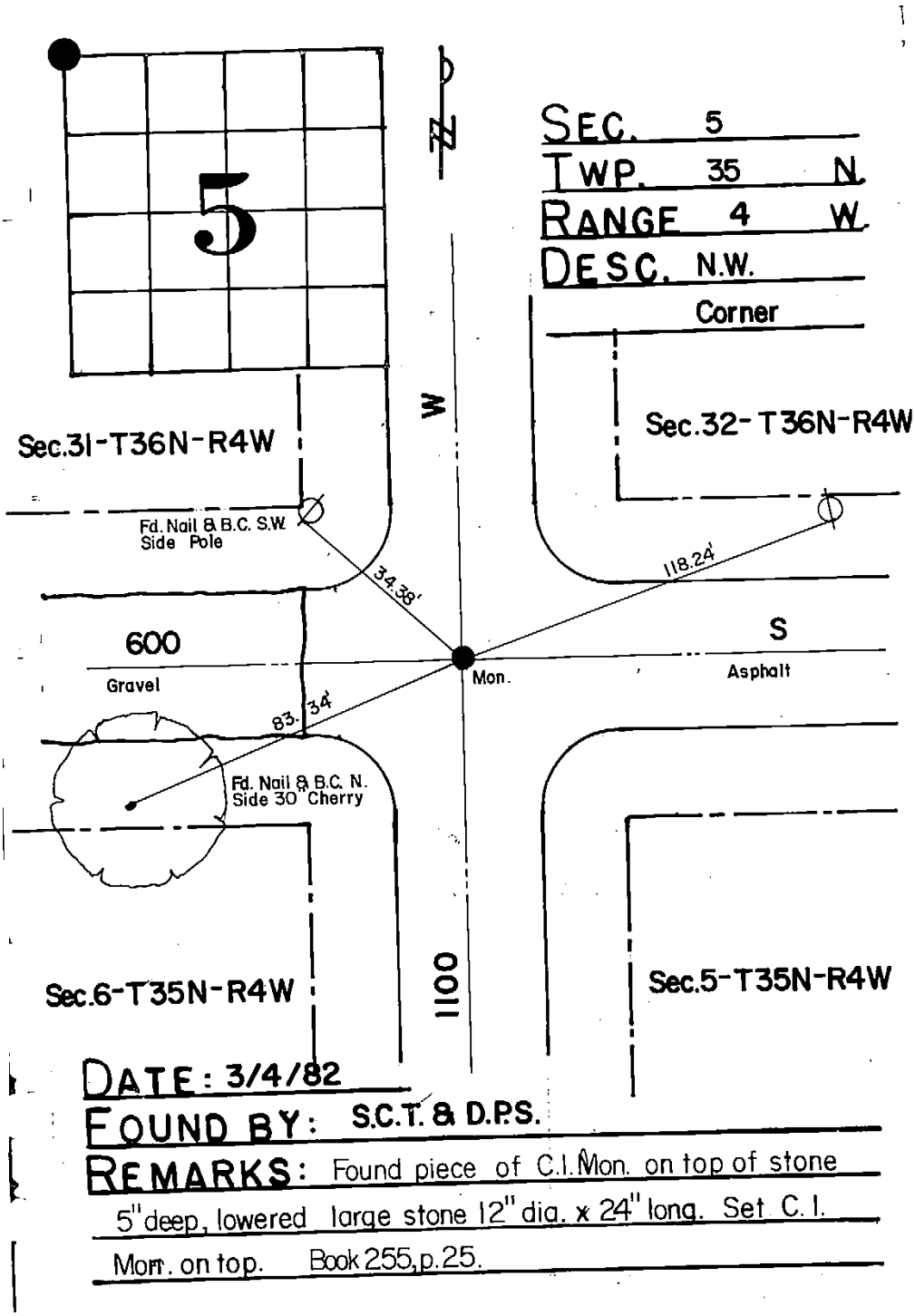

SEE ALSO NE ¼ 06-35-4
SE ¼ 31-36-4
SW ¼ 32-36-4

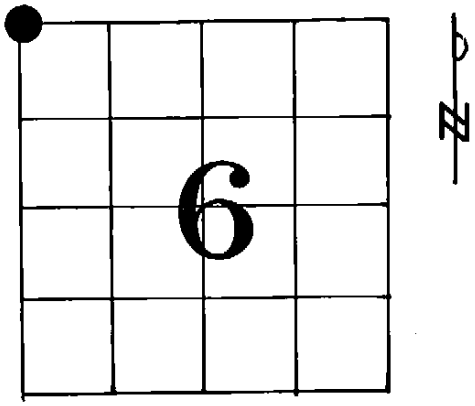

SEC. 6
TWP. 35 N.
RANGE 4 W.
DESC. N.W.
CORNER

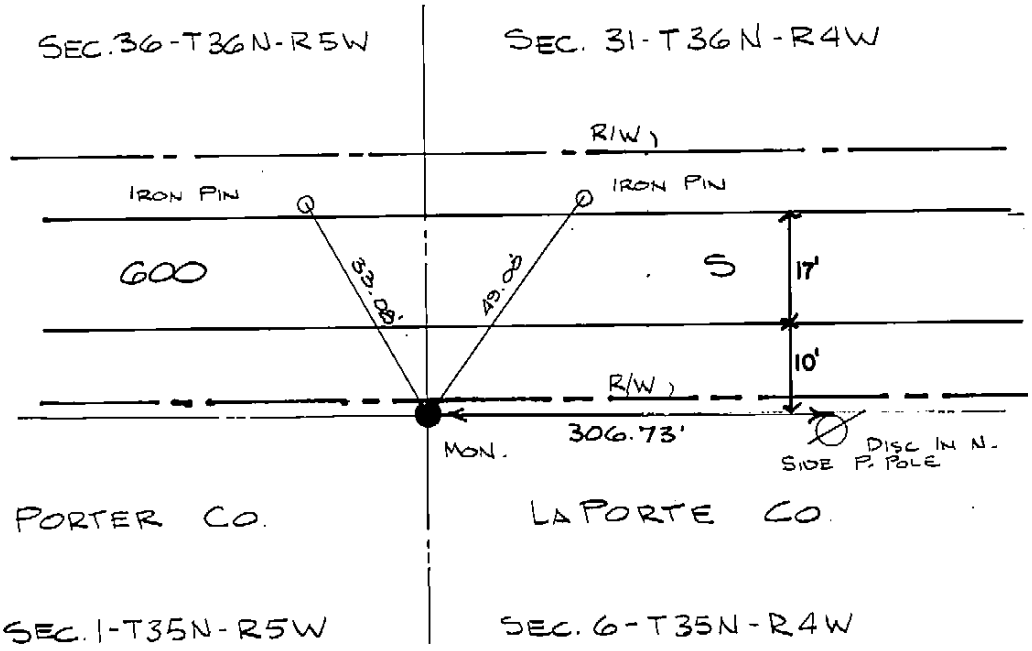

DATE: 1979
FOUND BY: C.B.W & W.C.K.
REMARKS: SET MON. FROM RAILROAD PLANS ALSO STRAIGHT LINE FROM EXIST'G MON. S.E. 31-36-4 & S.W. 36-36-5 BOOK 248, p. 64

SEE ALSO SW ¼ 31-36-4

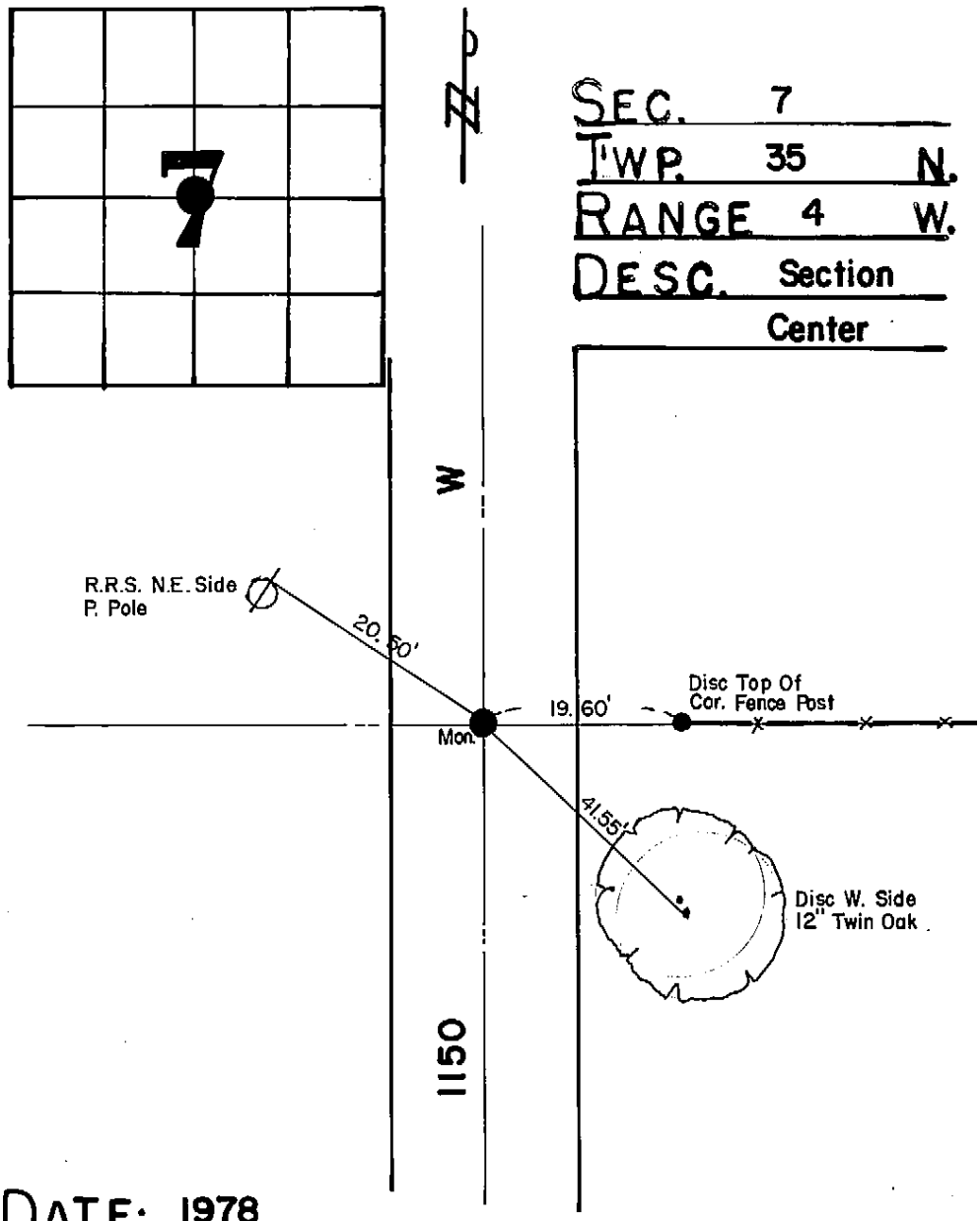

SEC. 7
TWP. 35 N.
RANGE 4 W.
DESC. Section
Center

DATE: 1978
FOUND BY: C.B.W. & W.C.K.
REMARKS: Set mon. Book 248, p. 22.

LAPORTE COUNTY SECTION CORNER *SHEET 0479*

DATE: AUG 2009
CREW: TJH & KAR

NORTH CORNER OF SECTION 07
SOUTH CORNER OF SECTION 06

TOWNSHIP 35 N.
RANGE 4 NW.
CLINTON TOWNSHIP
LAPORTE COUNTY, INDIANA

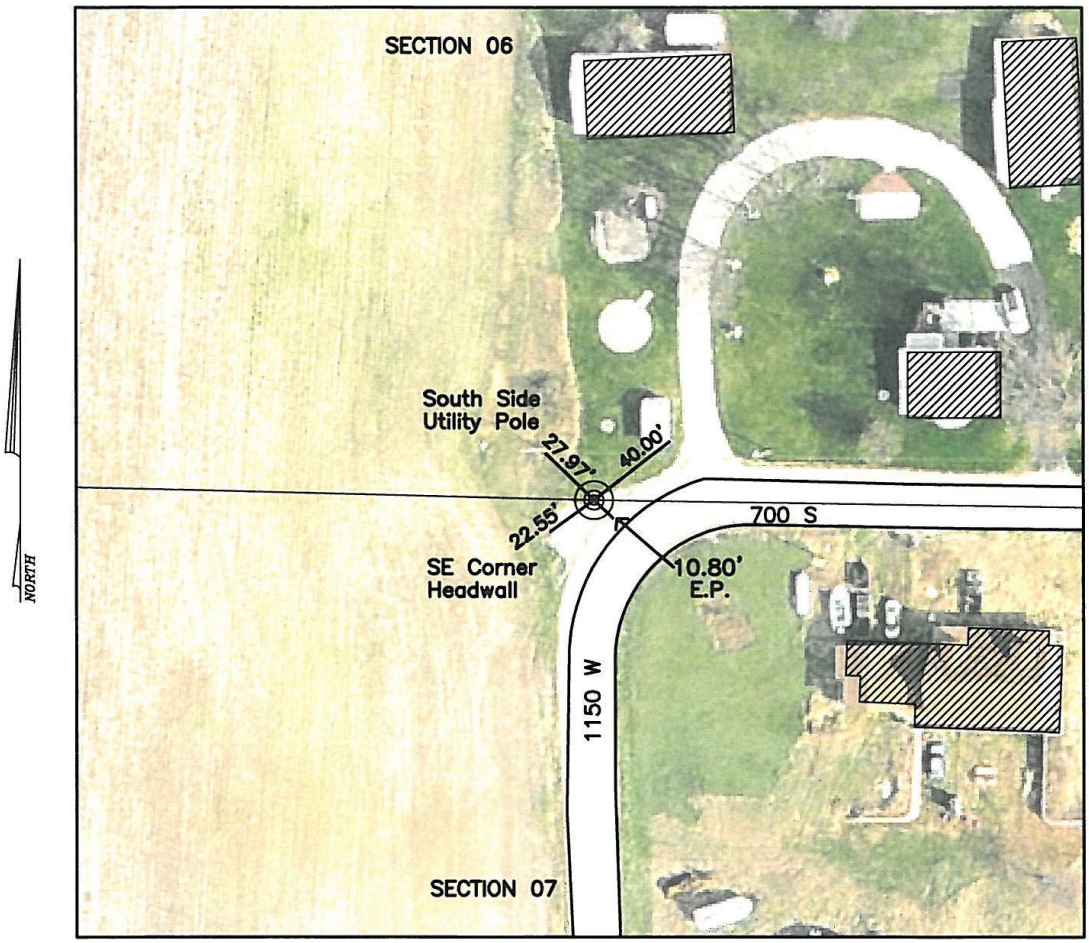

HISTORICAL NOTES:
1979 CBW&WCK– Set Monument, Book 248, p.51
AUG 2009 TJH&KAR– Found Monument below surface off the side of the curve, witnesses still good

LAPORTE COUNTY SURVEYOR

555 MICHIGAN AVE. SUITE 104, LAPORTE, INDIANA 46350
PHONE 219–326–6808 EXT. 2225
Fax (219) 362–9804 Email SURVEYORGROUP@LAPORTECOUNTY.ORG

Scale: 1"=40'	Date: 11/14/11	Drawn By: KAR	Chk'd By: ____

LAPORTE COUNTY SECTION CORNER *SHEET 0480*

DATE: AUG 2009
CREW: TJH & KAR

NORTHWEST CORNER OF SECTION 08
NORTHEAST CORNER OF SECTION 07
SOUTHWEST CORNER OF SECTION 05
SOUTHEAST CORNER OF SECTION 06

TOWNSHIP 35 N.
RANGE 4 NW.
CLINTON TOWNSHIP
LAPORTE COUNTY, INDIANA

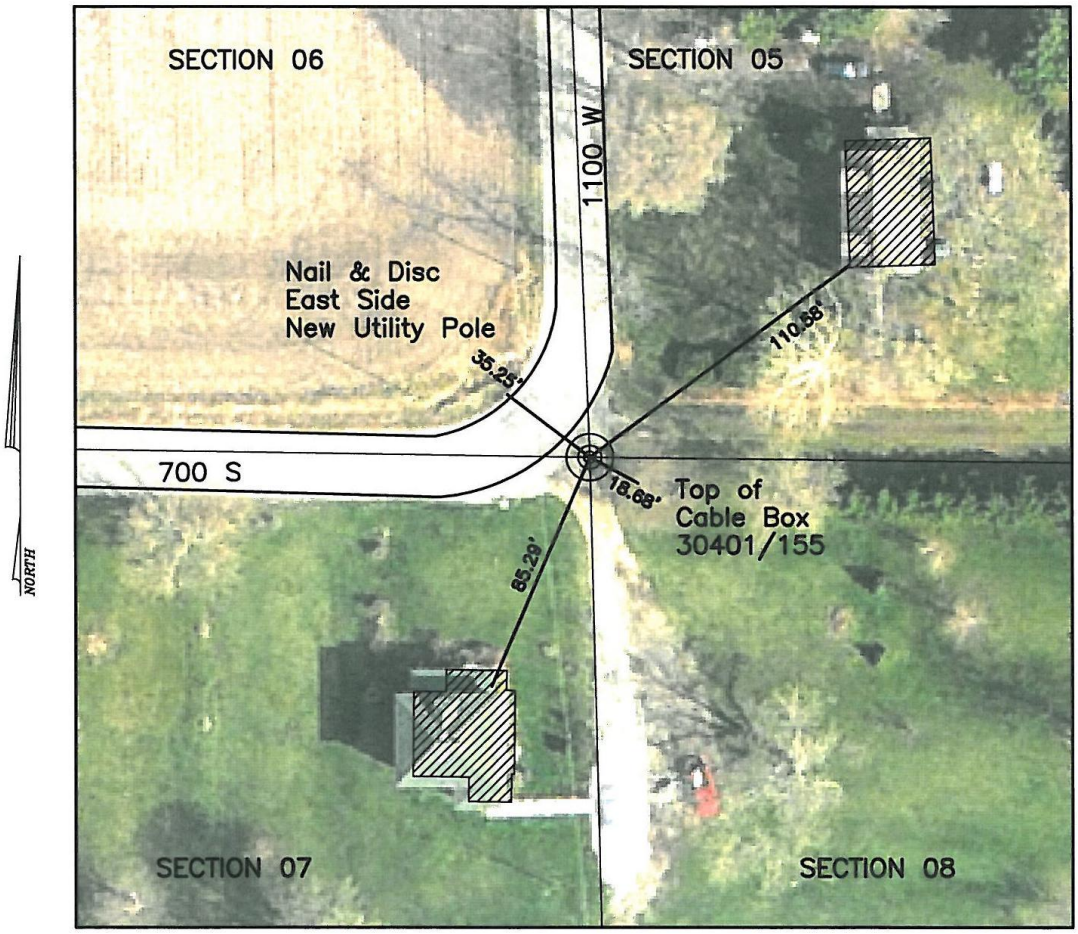

HISTORICAL NOTES:
1976 CBW&DWC –Found Large Nail & Stone, set piece of monument on stonehead beside piece of monument, Book 244, p.44
3–16–1983 SCT&DPS –Retied, Book 255, p.28
August 2009 TJH&KAR –Found monument below surface, witnesses still good

LAPORTE COUNTY SURVEYOR
555 MICHIGAN AVE. SUITE 104, LAPORTE, INDIANA 46350
PHONE 219–326–6808 EXT. 2225
Fax (219) 362–9804 Email SURVEYORGROUP@LAPORTECOUNTY.ORG

Scale: 1"=40'	Date: 11/15/11	Drawn By: KAR	Chk'd By: ____

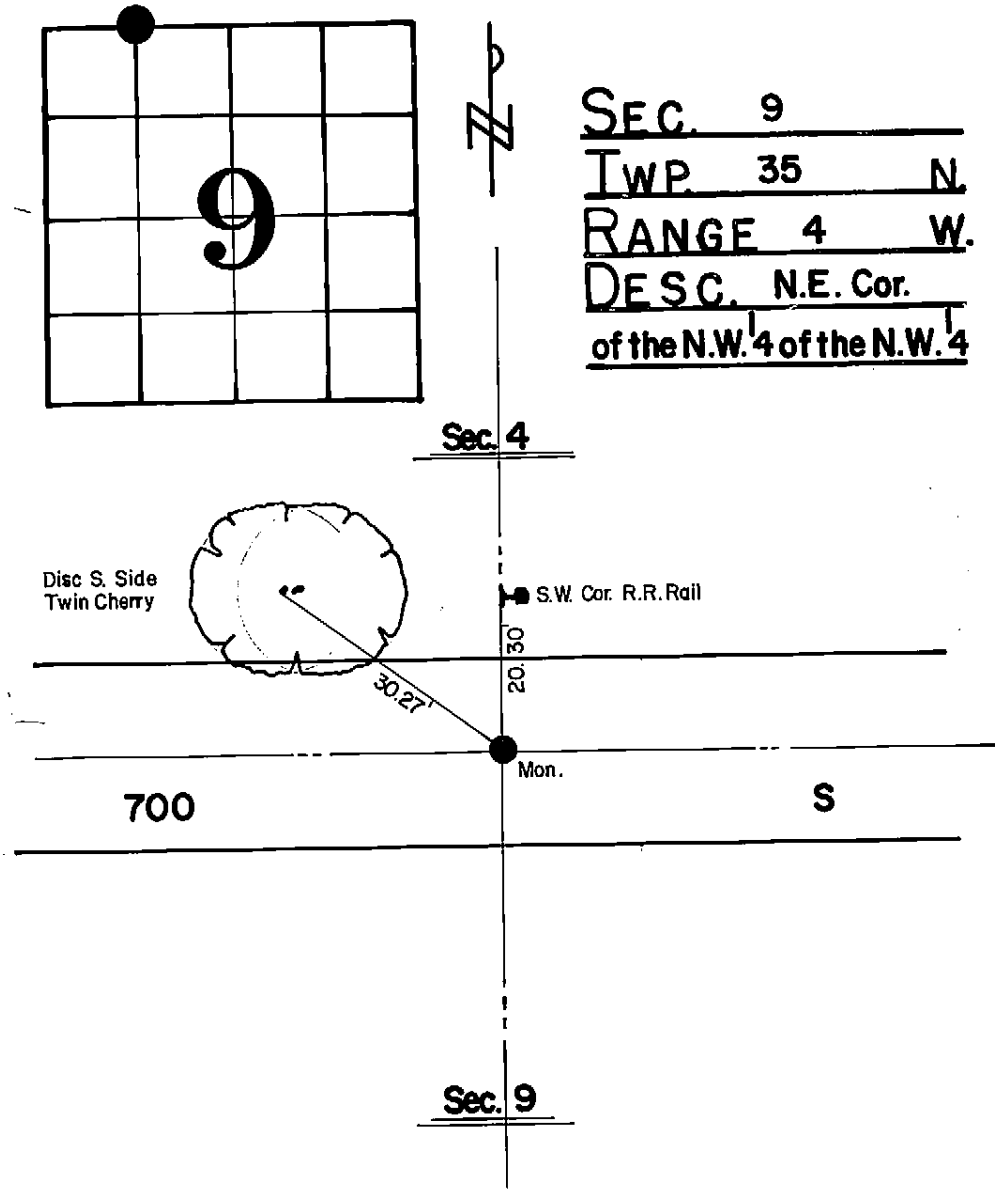

SEC. 9
TWP. 35 N.
RANGE 4 W.
DESC. N.E. Cor.
of the N.W.¼ of the N.W.¼

DATE: 1978
FOUND BY: C.B.W. & W.C.K.
REMARKS: Found R.R. Spike as per P.F. 5-1-10, set mon. Book 247, p. 69.

SEE ALSO SE ¼ of the SW ¼ of the SW ¼ 04-35-4

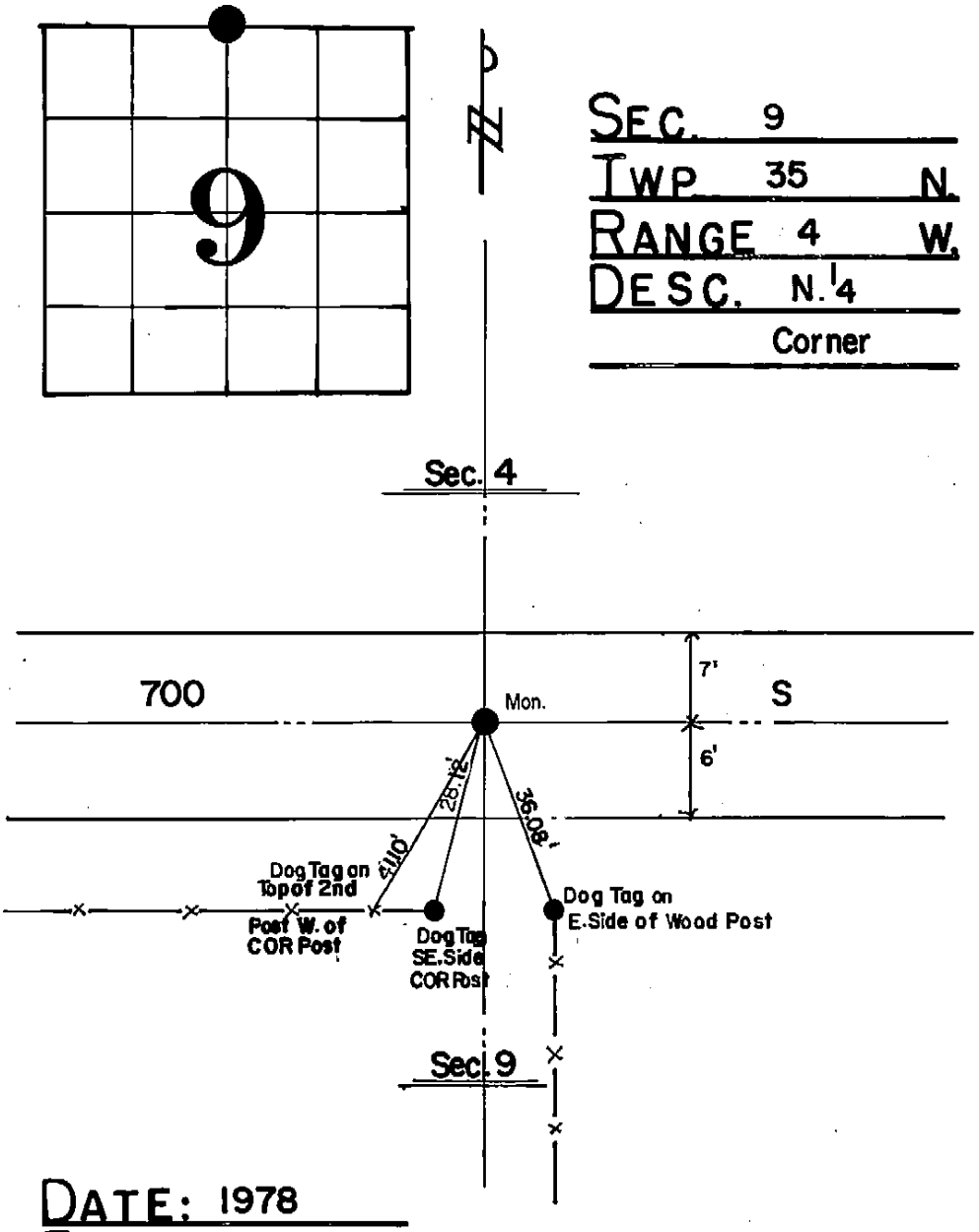

SEE ALSO S ¼ 04-35-4

LAPORTE COUNTY SECTION CORNER *SHEET 0483*

DATE: JUL 2009
CREW: TJH & KAR

NORTHWEST CORNER OF SECTION 09
NORTHEAST CORNER OF SECTION 08
SOUTHWEST CORNER OF SECTION 04
SOUTHEAST CORNER OF SECTION 05

TOWNSHIP 35 N.
RANGE 4 NW.
CLINTON TOWNSHIP
LAPORTE COUNTY, INDIANA

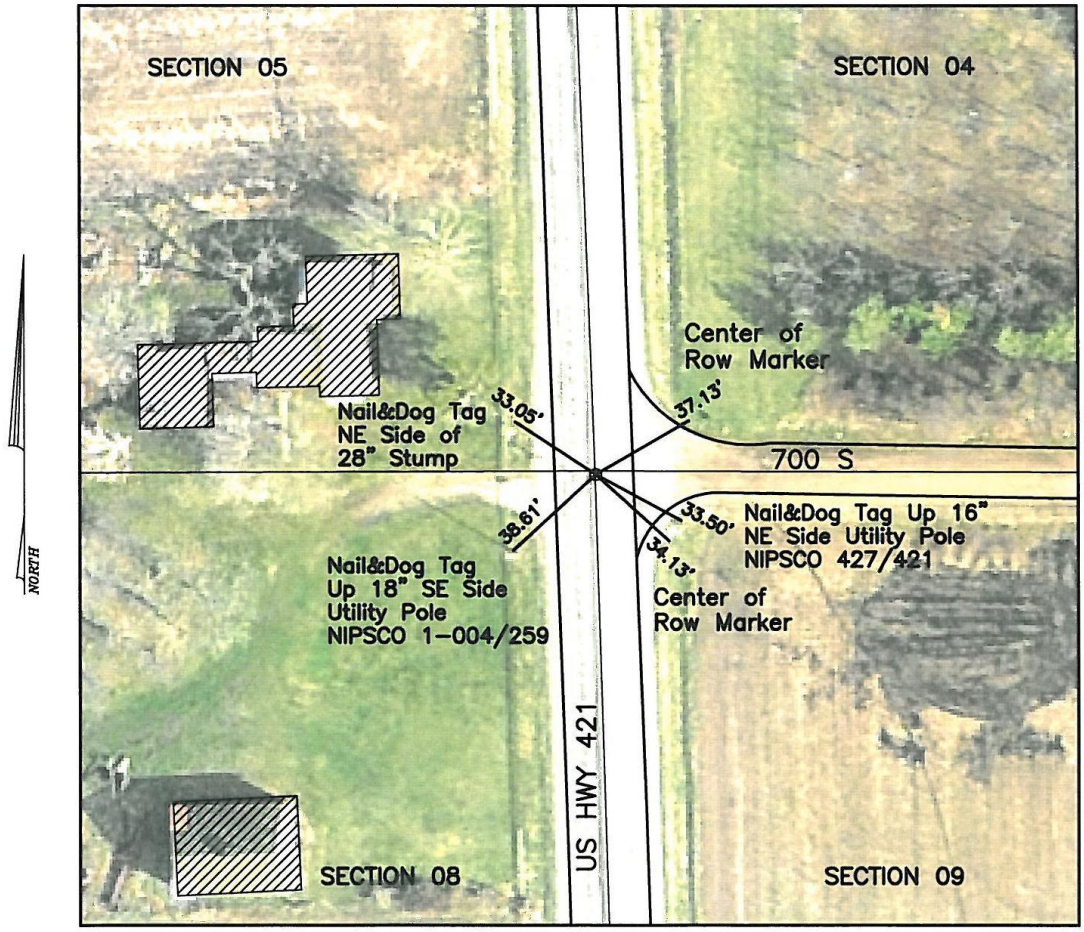

HISTORICAL NOTES:
1978 CBW&WCK –Set Monument as per Burner's notes & P.F. 5–1–10, Book 247, p.70
5–18–1994 RTB&TJH –Set Monument over R/R Spike w/1–5" spacer, 1" cap
August 2010 TJH&KAR –took off 1" cap for constr.; SEPT 2010 TJH&KAR –Raised w/1–1" spacer, 1" cap

LAPORTE COUNTY SURVEYOR
555 MICHIGAN AVE. SUITE 104, LAPORTE, INDIANA 46350
PHONE 219–326–6808 EXT. 2225
Fax (219) 362–9804 Email SURVEYORGROUP@LAPORTECOUNTY.ORG

Scale: 1"=40'	Date: 11/15/11	Drawn By: KAR	Chk'd By: _____

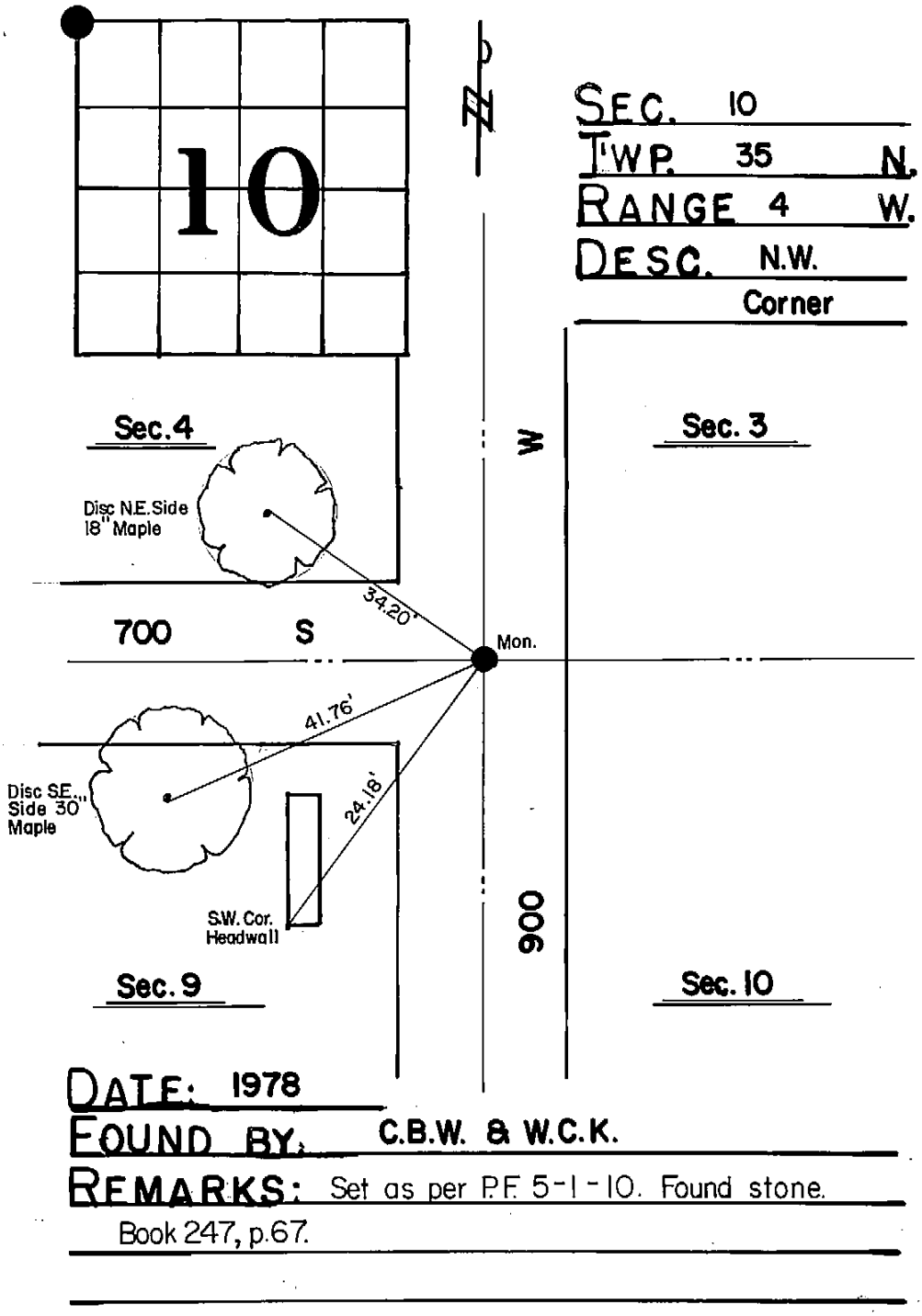

SEE ALSO NE ¼ 09-35-4
SE ¼ 04-35-4
SW ¼ 03-35-4

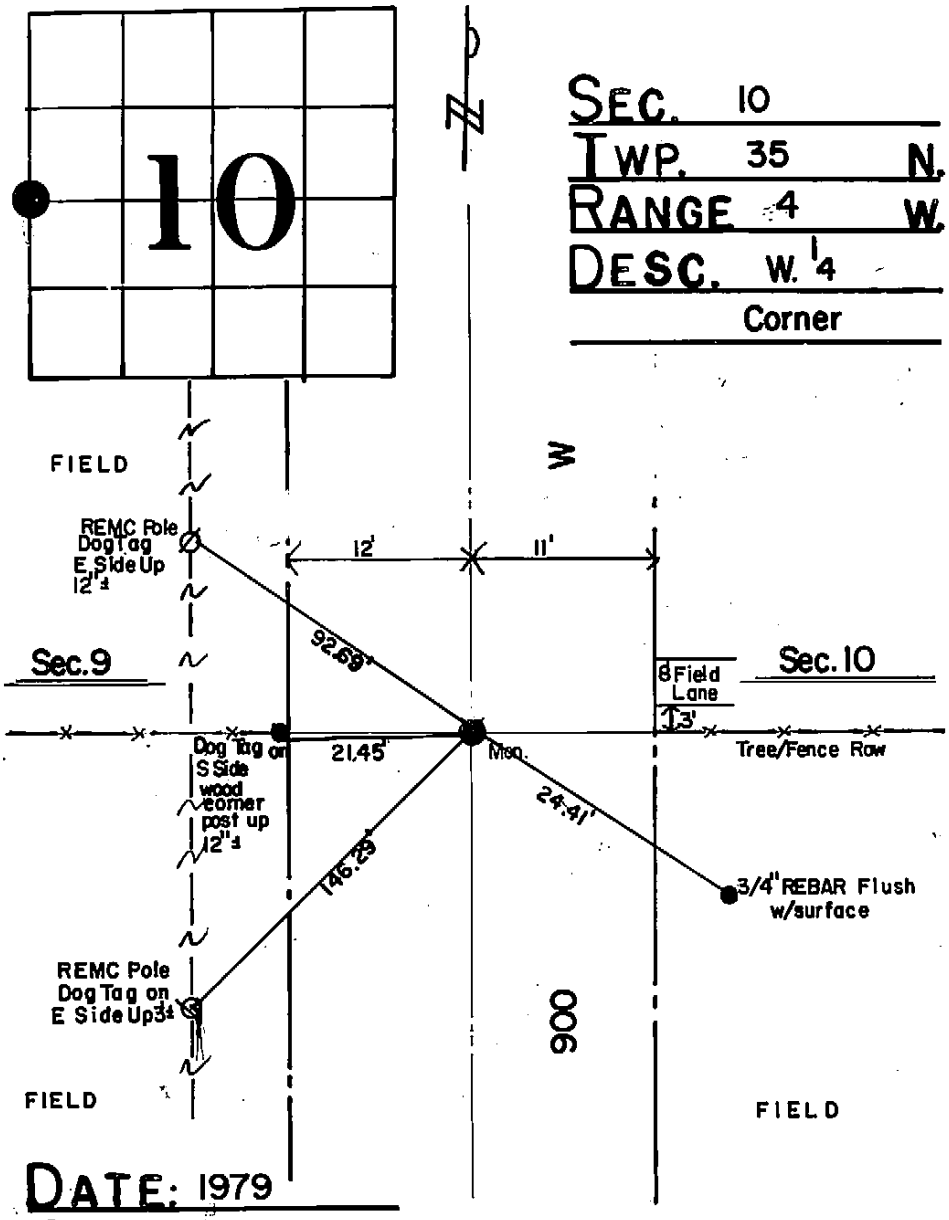

SEE ALSO E ¼ 09-35-4

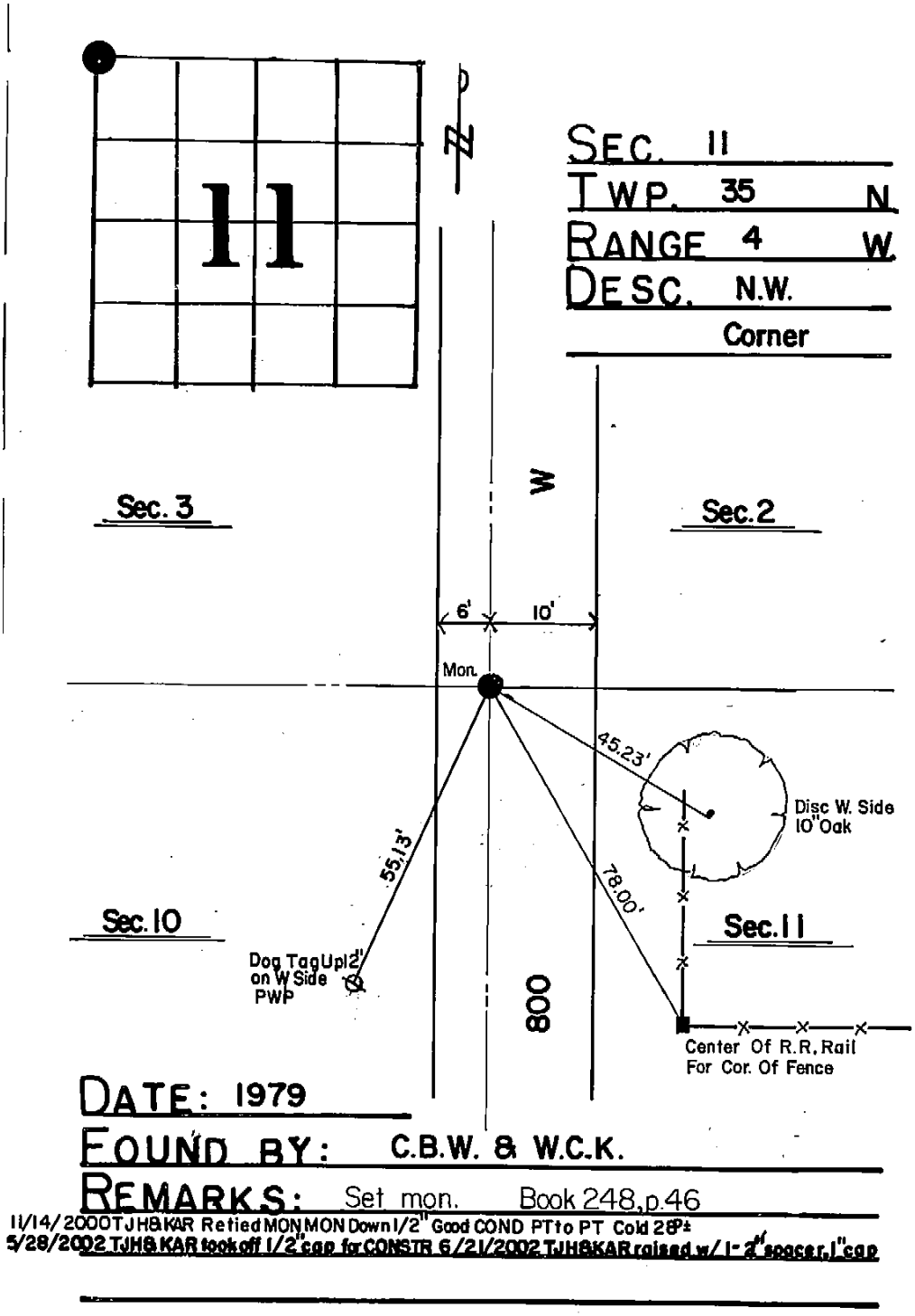

SEE ALSO NE ¼ 10-35-4
SE ¼ 03-35-4
SW ¼ 02-35-4

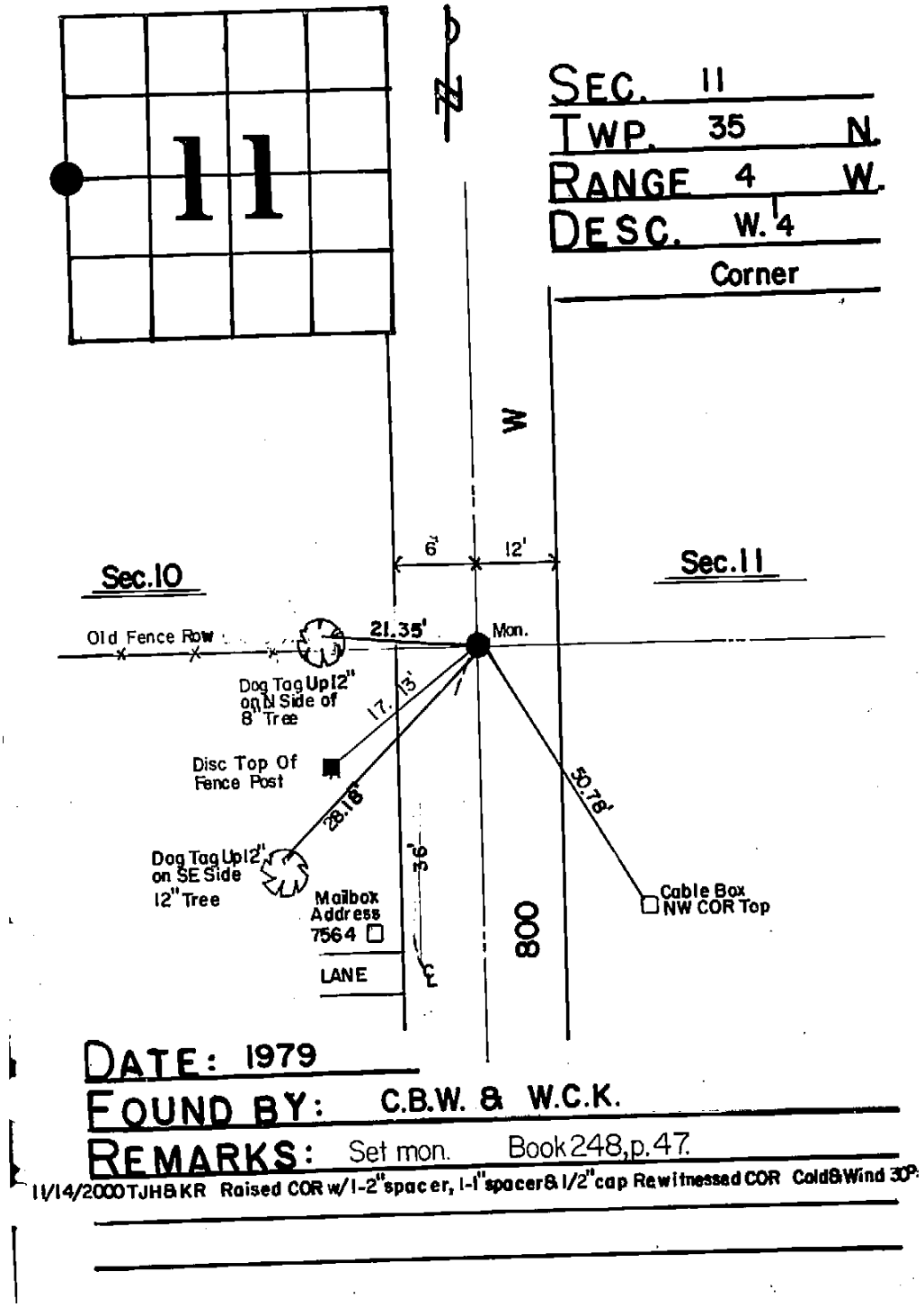

SEE ALSO E ¼ 10-35-4

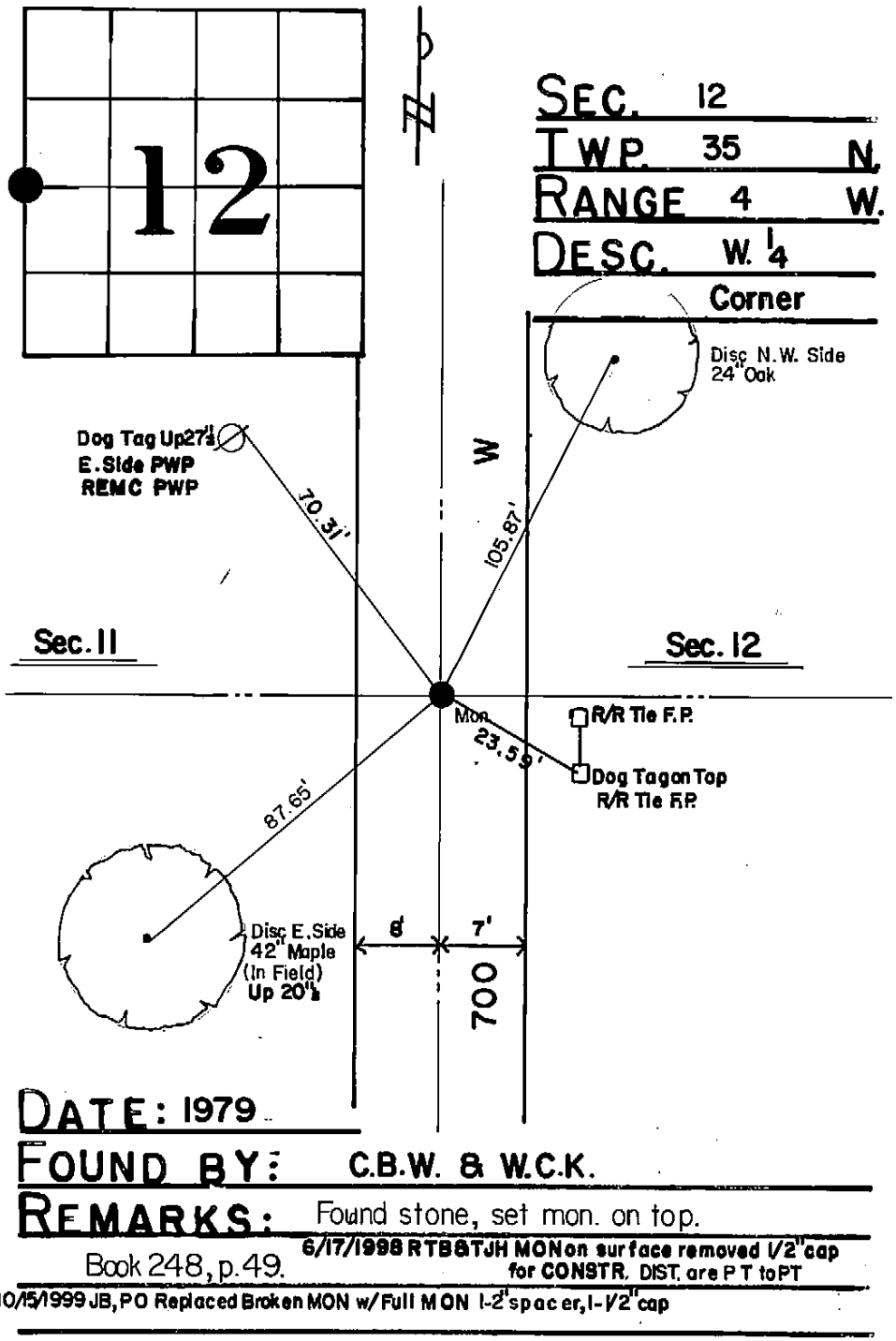

SEE ALSO E ¼ 11-35-4

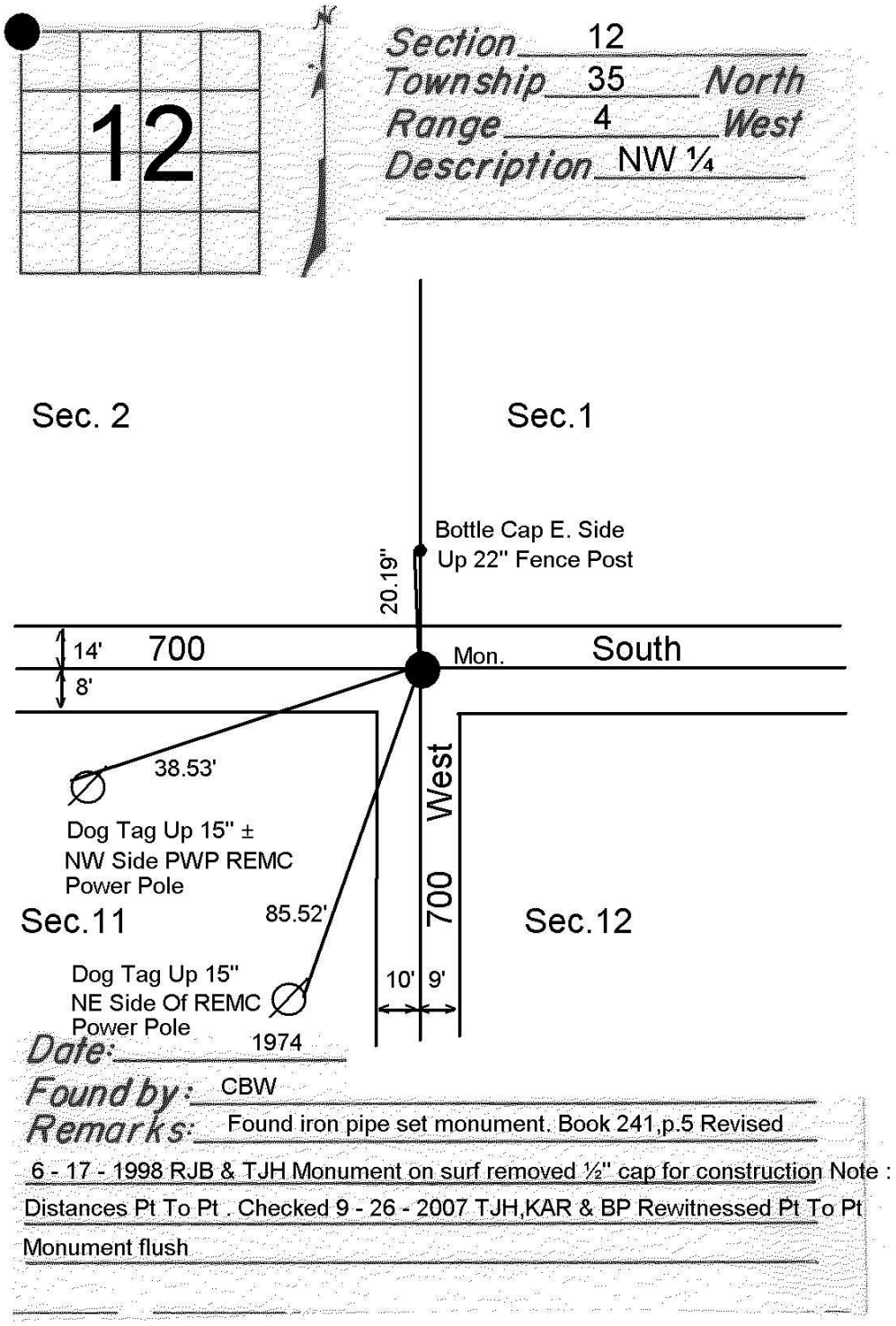

SEE ALSO NE ¼ 11-35-4
SE ¼ 02-35-4
SW ¼ 01-35-4

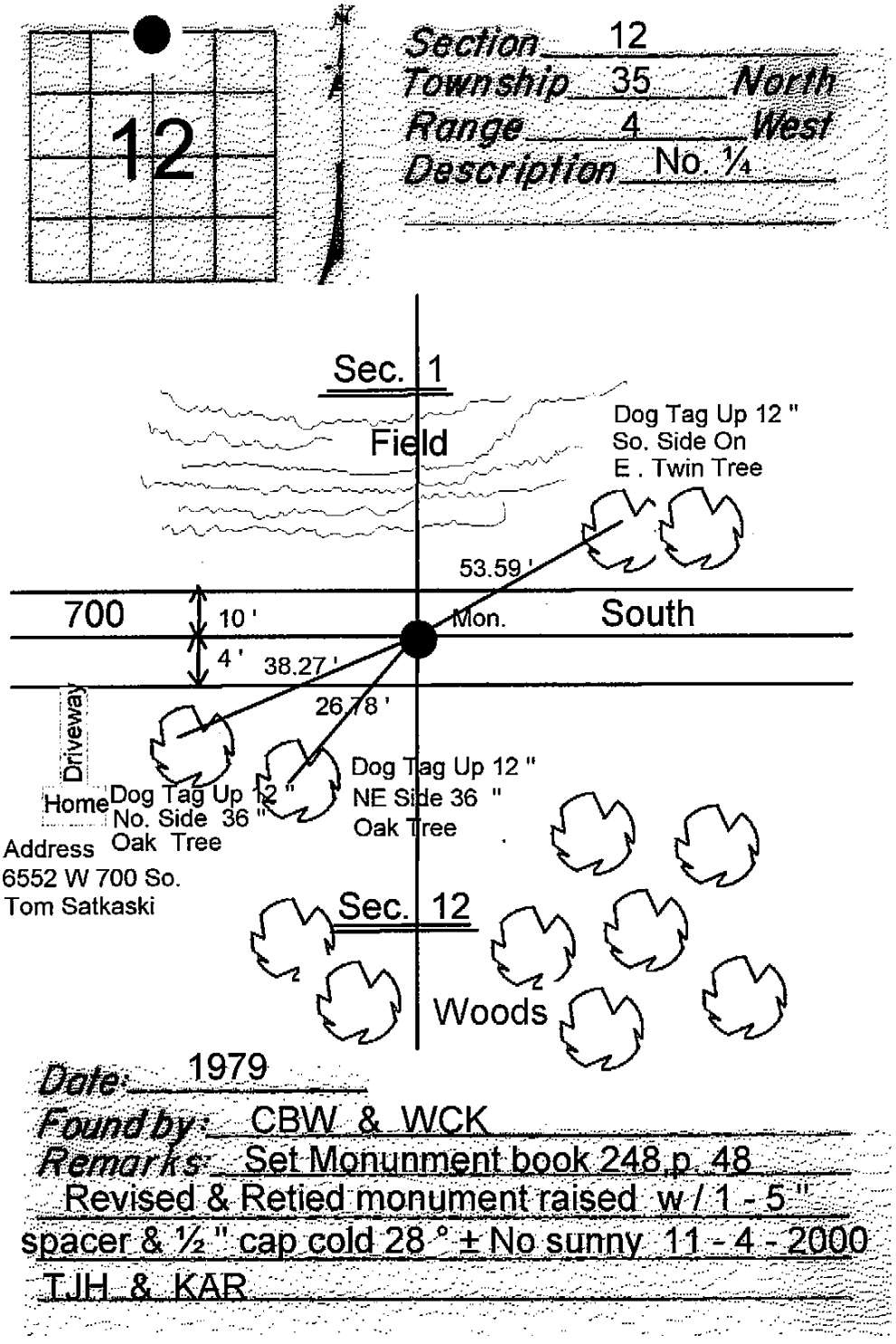

SEE ALSO S ¼ 01-35-4

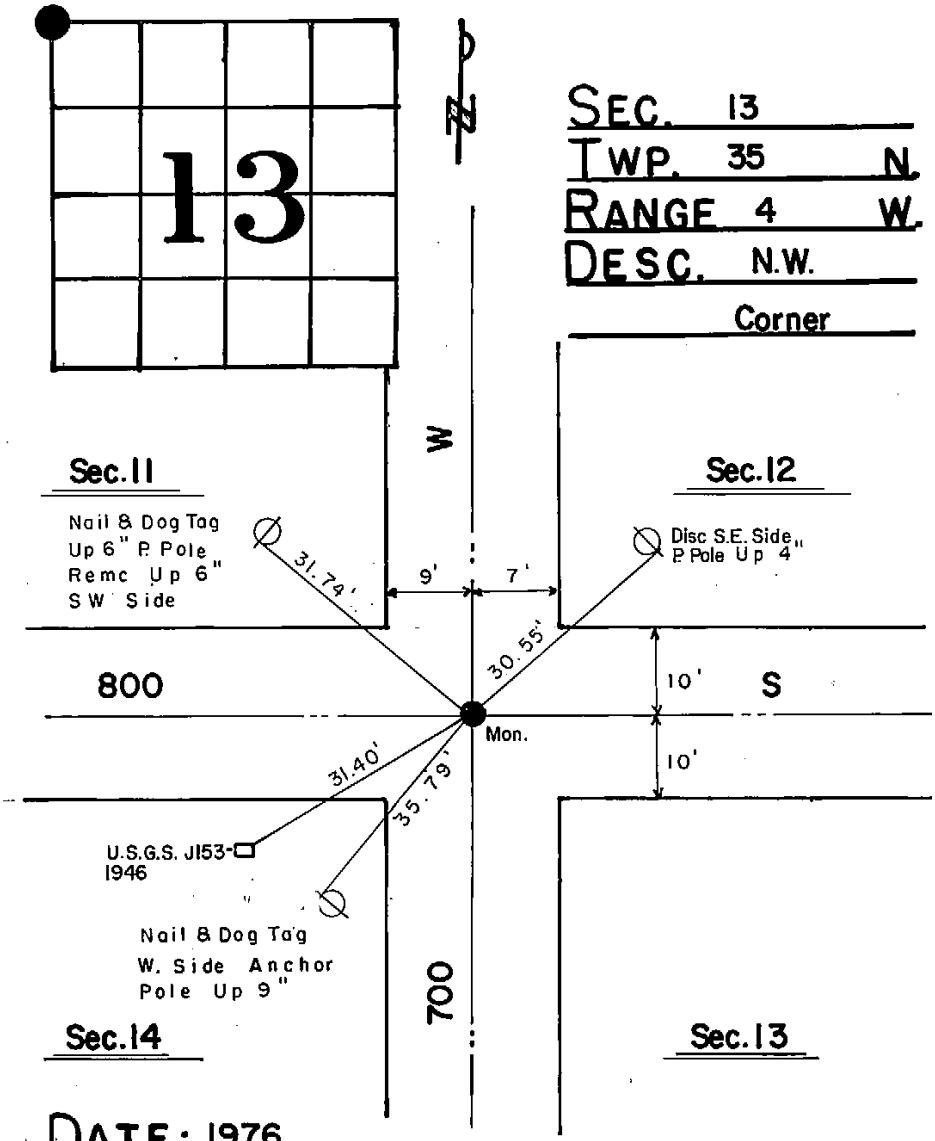

SEE ALSO NE ¼ 14-35-4
SE ¼ 11-35-4
SW ¼ 12-35-4

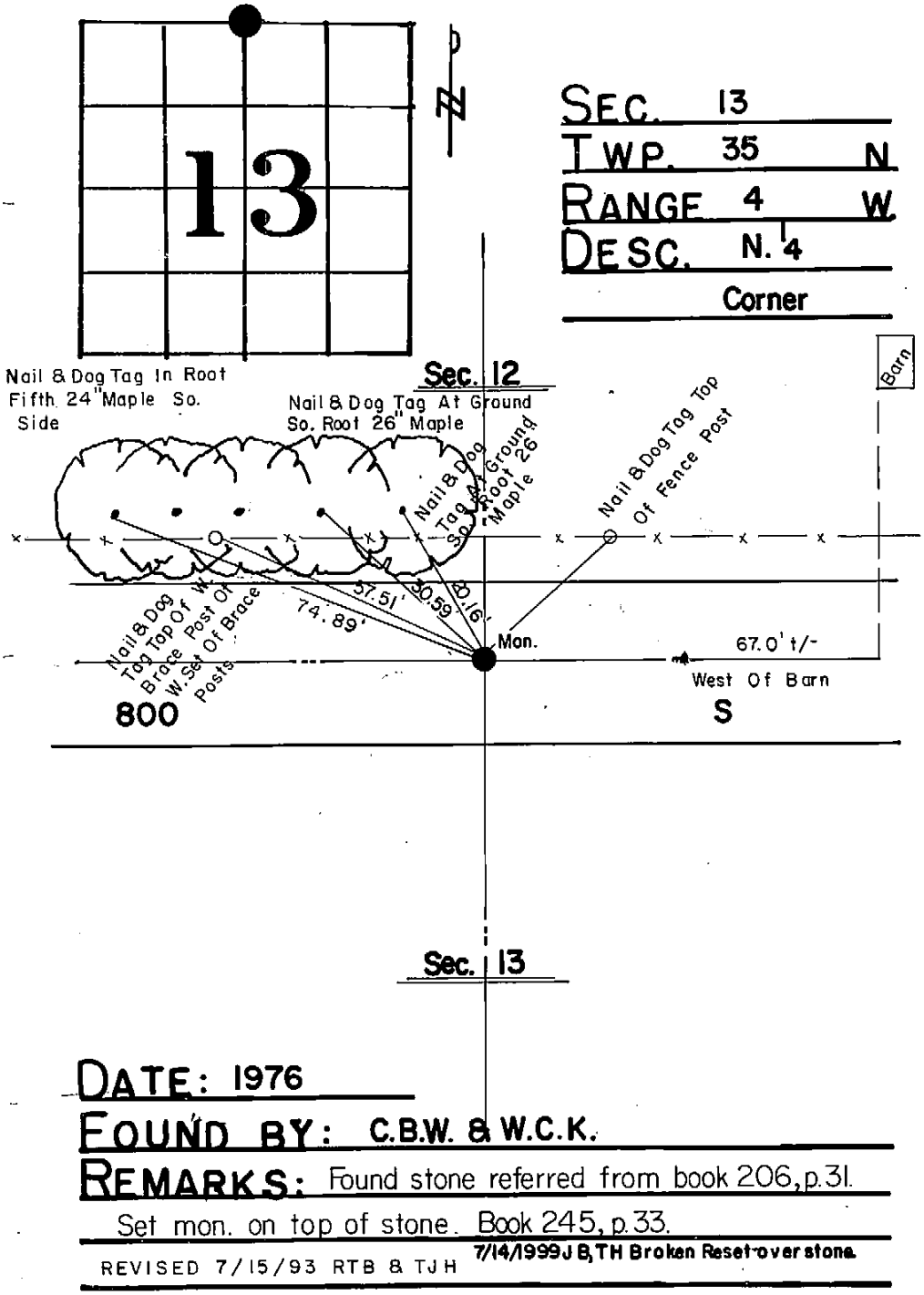

SEE ALSO S ¼ 12-35-4

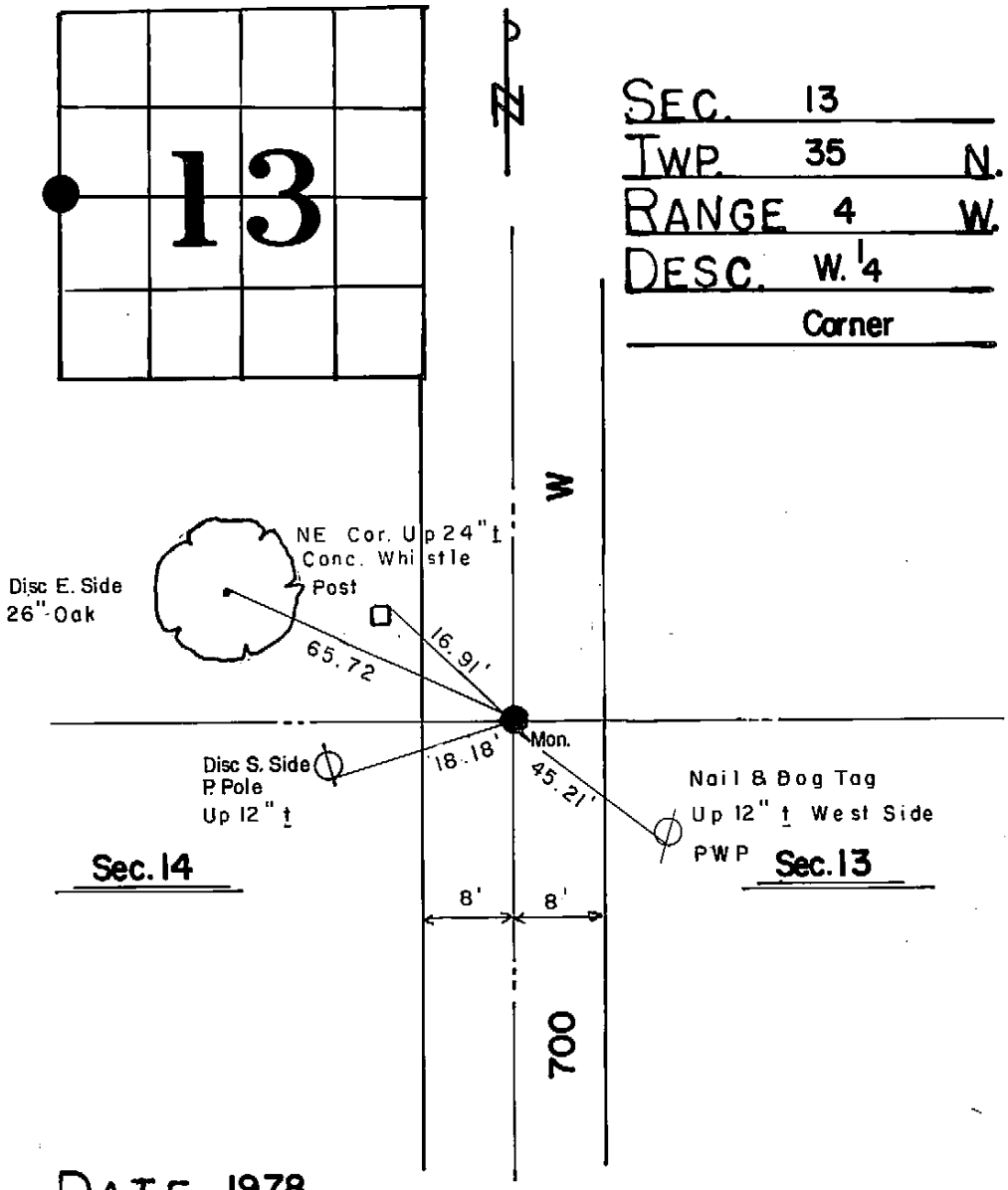

SEE ALSO E ¼ 14-35-4

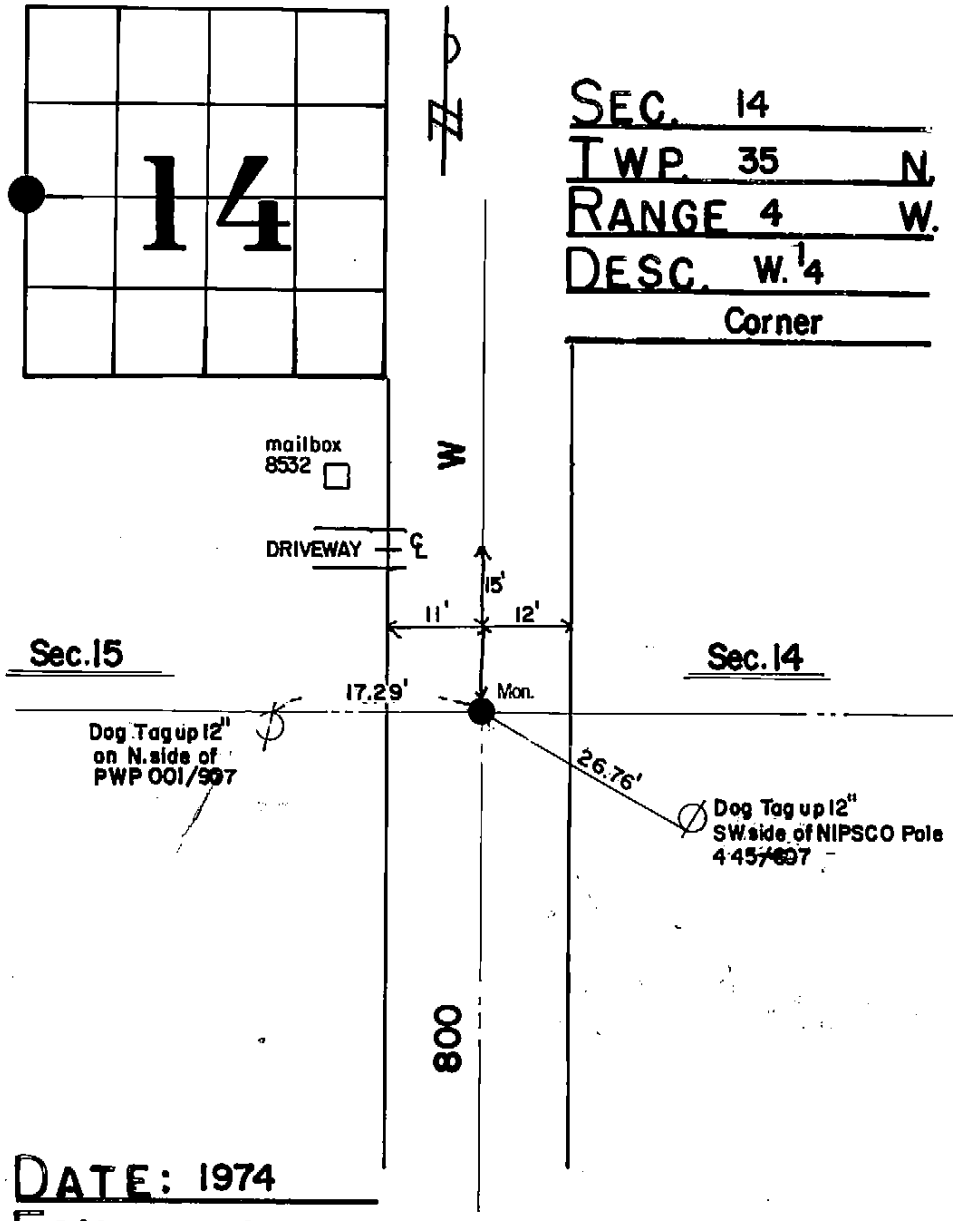

SEE ALSO E ¼ 15-35-4

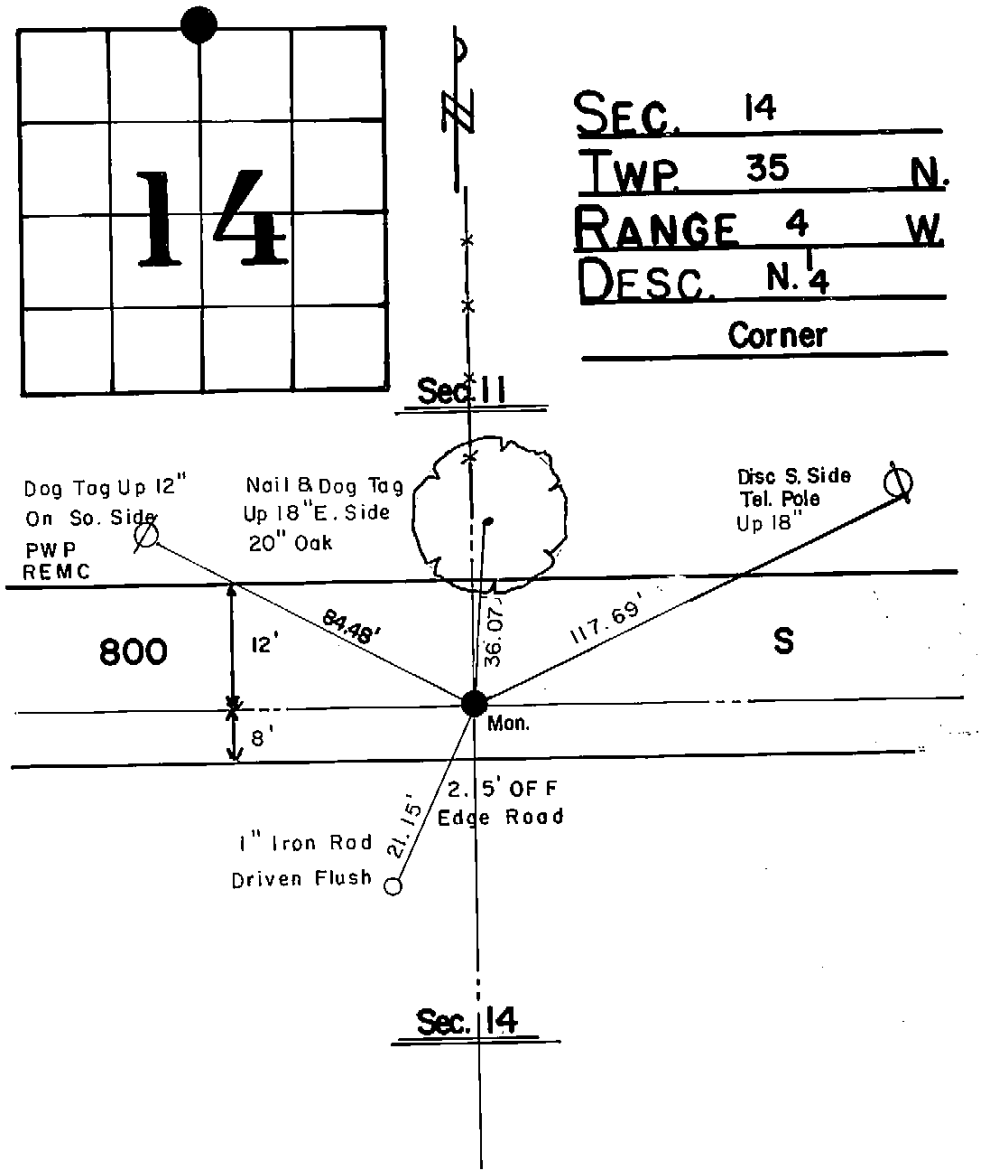

DATE: 1978

FOUND BY: C.B.W. & W.C.K.

REMARKS: Found stone, set mon. Book 248, p.7.

REVISED 7/15/99 SET 1-1" SPACER, 1-1" CAP

JB & TJH 11/14/2000TJH Rewitnessed Replacedw/ new MON Raised 1-1" spacer & 1-1" cap 7/15/1999TJH

SEE ALSO S ¼ 11-35-4

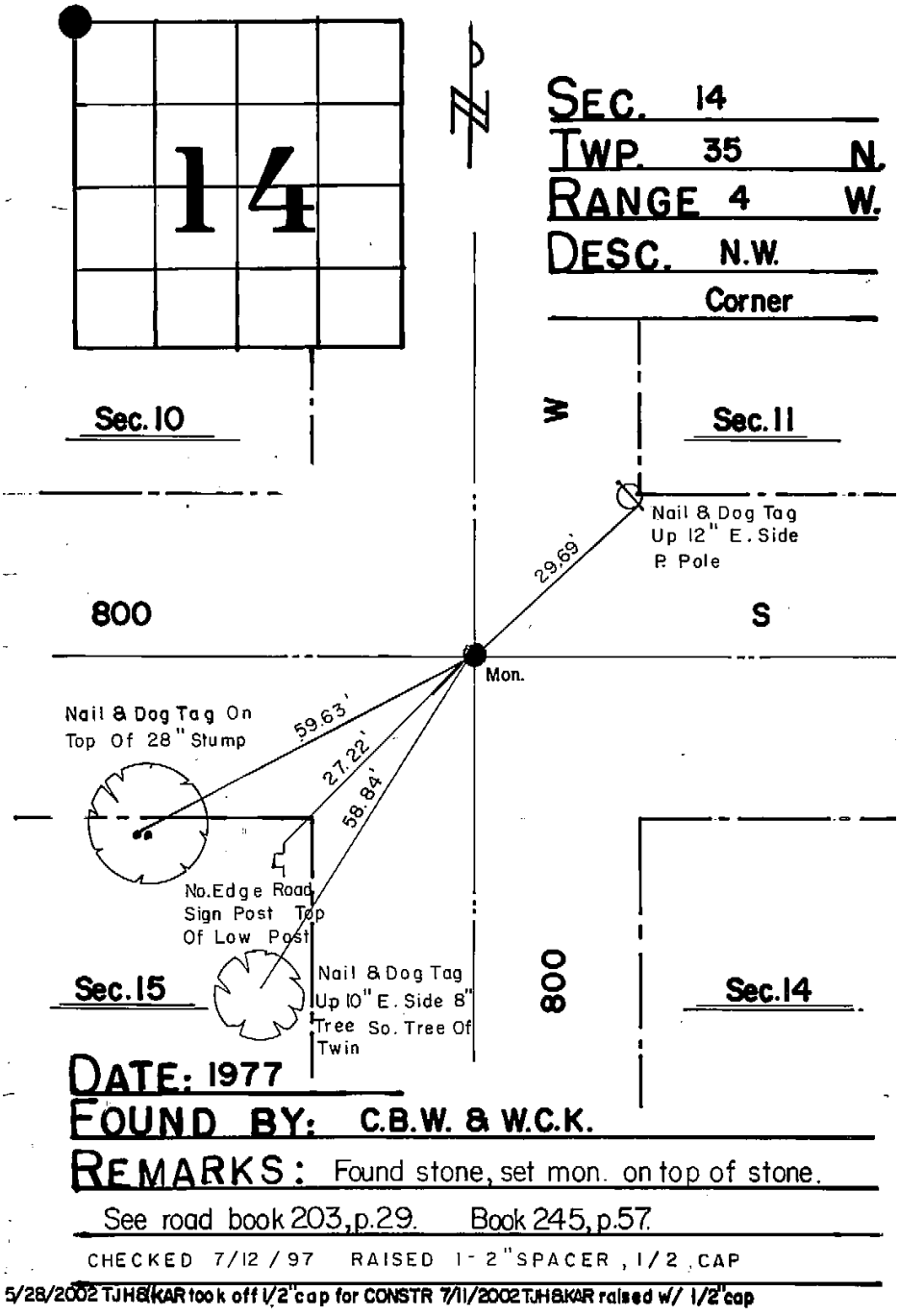

SEE ALSO NE ¼ 15-35-4
SE ¼ 10-35-4
SW ¼ 11-35-4

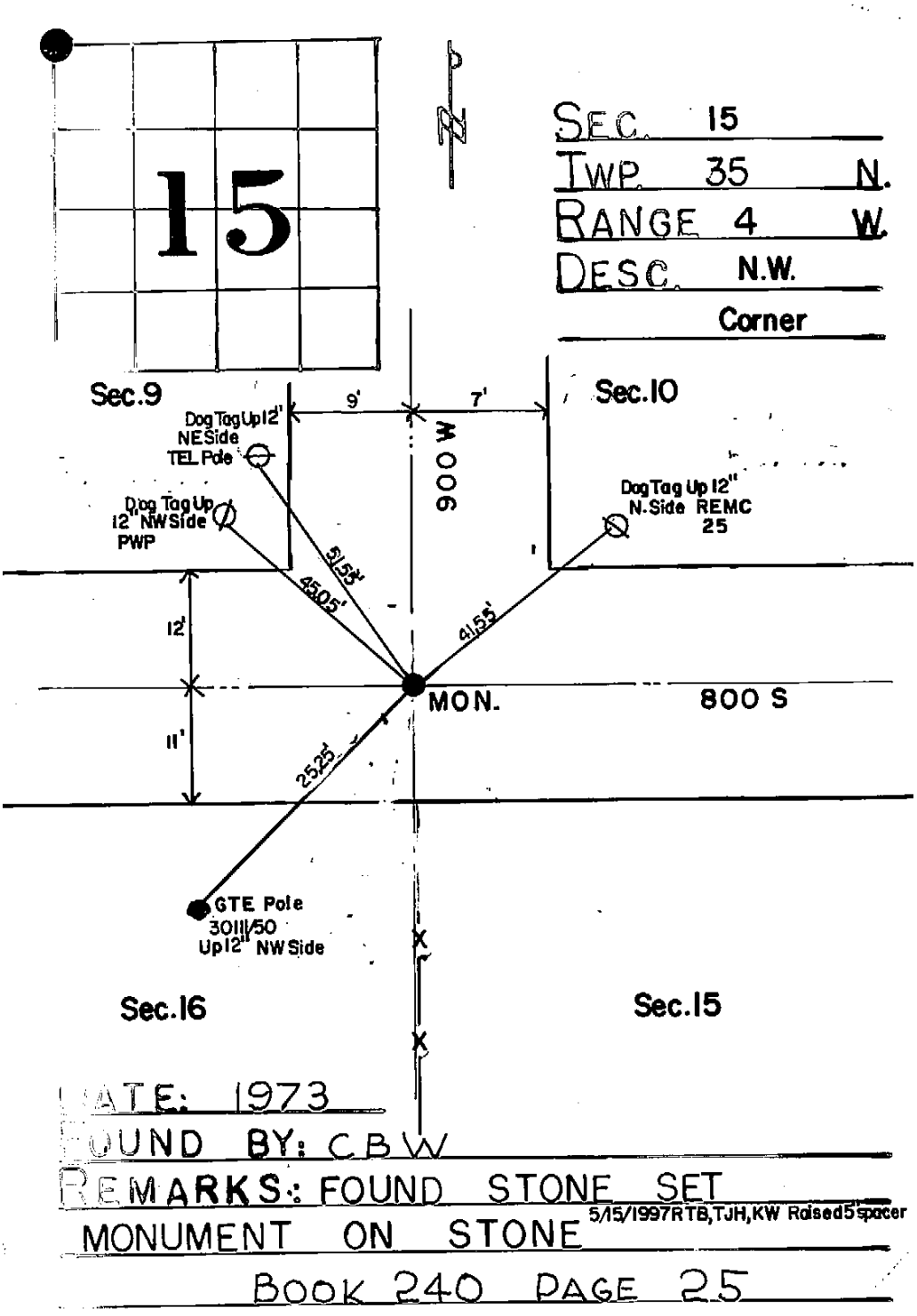

SEE ALSO NE ¼ 16-35-4
SE ¼ 09-35-4
SW ¼ 10-35-4

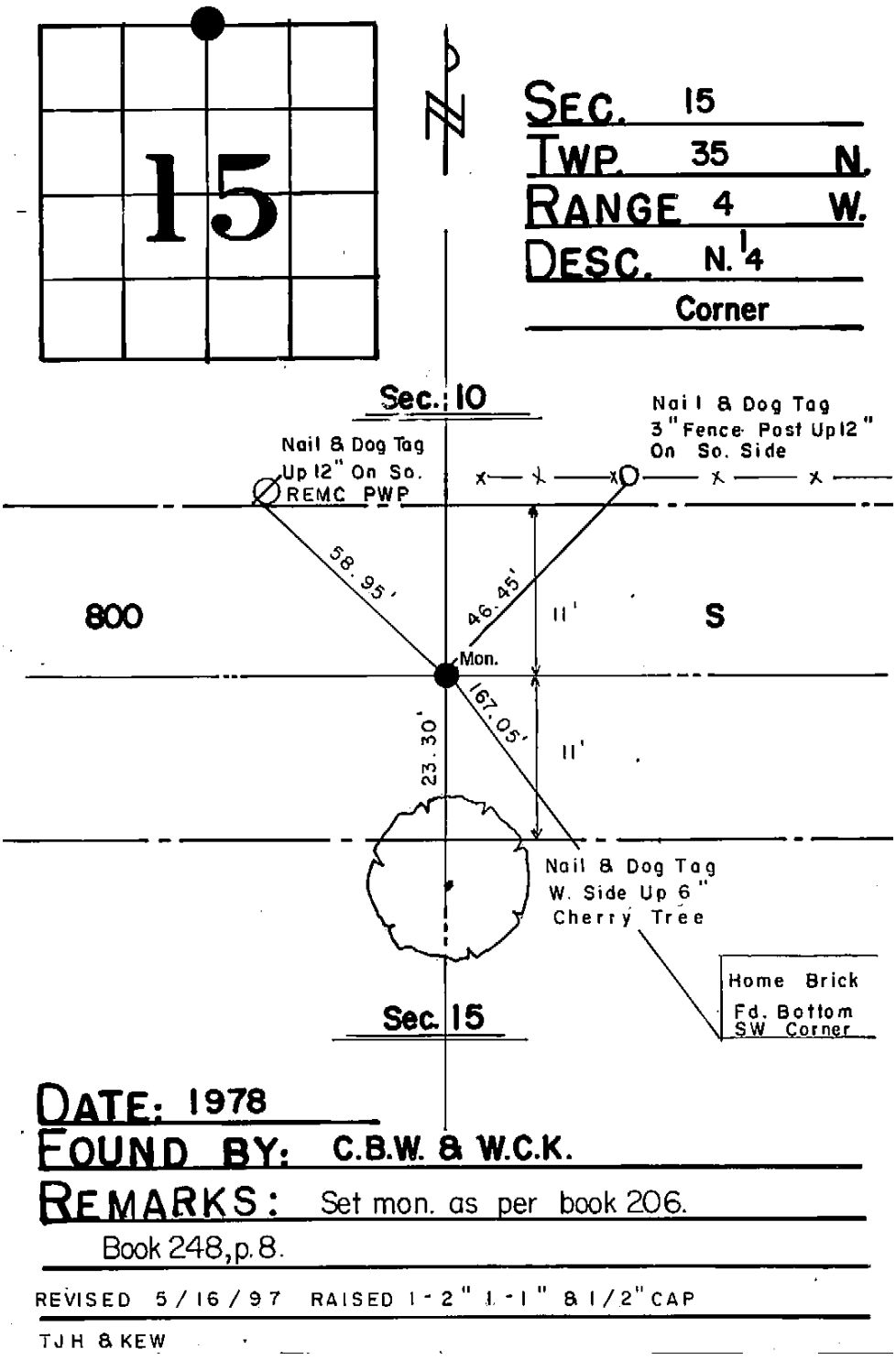

SEE ALSO S ¼ 10-35-4

LAPORTE COUNTY SECTION CORNER *SHEET 0499*

DATE: JUL 2009
CREW: TJH & KAR

NORTHWEST CORNER OF SECTION 16
NORTHEAST CORNER OF SECTION 17
SOUTHWEST CORNER OF SECTION 09
SOUTHEAST CORNER OF SECTION 08

TOWNSHIP 35 N.
RANGE 4 NW.
CLINTON TOWNSHIP
LAPORTE COUNTY, INDIANA

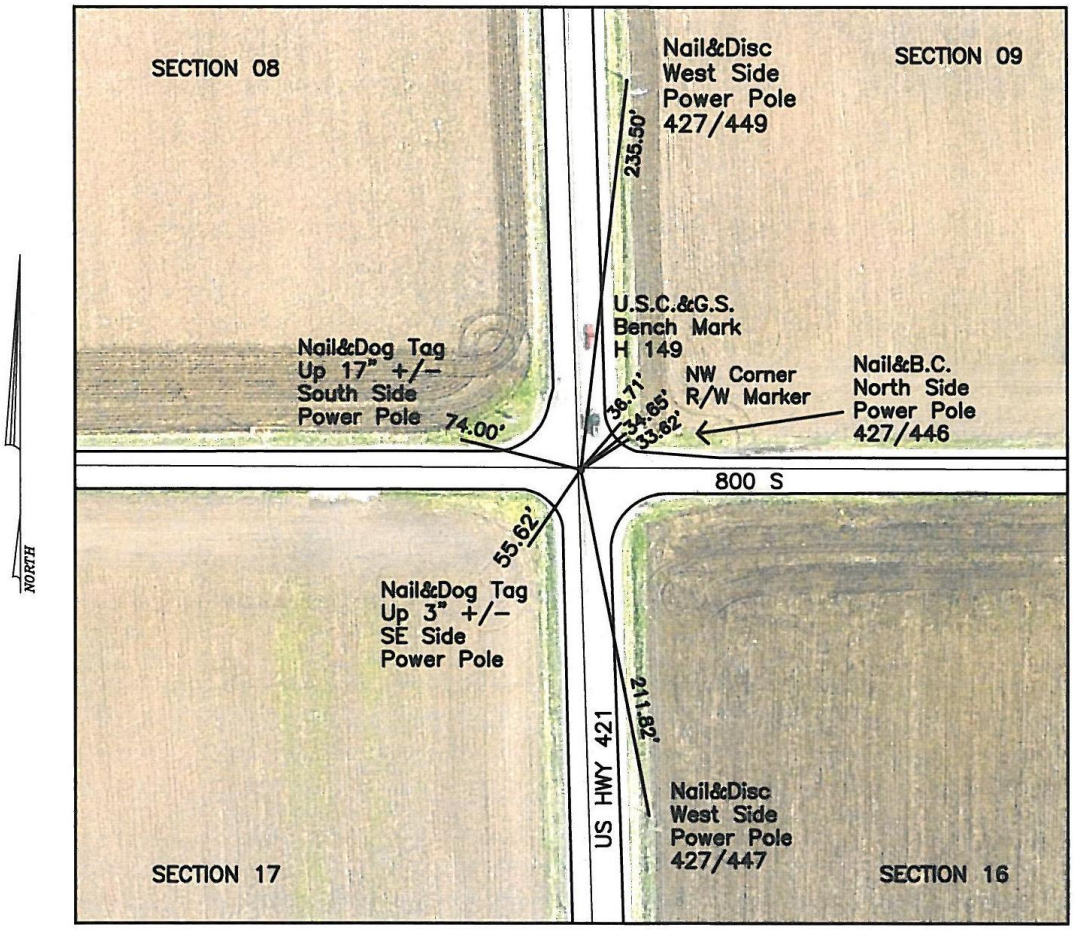

HISTORICAL NOTES:
3-15-1983 SCT&DPS -Found iron pin as per Book 240, p.30. Set C.I. Monument, Book 255, p.27
5-18-1994 RTB&TJH -Rasied Monument w/1-5" spacer, 1-1" spacer, & 1" cap
August 2010 TJH&KAR -took off 1" cap for constr.; SEPT 2010 TJH&KAR -raised w/2-1" spacers, 1/2" cap

LAPORTE COUNTY SURVEYOR
555 MICHIGAN AVE. SUITE 104, LAPORTE, INDIANA 46350
PHONE 219-326-6808 EXT. 2225
Fax (219) 362-9804 Email SURVEYORGROUP@LAPORTECOUNTY.ORG

Scale: 1"=40'	Date: 11/16/11	Drawn By: KAR	Chk'd By: ____

LAPORTE COUNTY SECTION CORNER *SHEET 0500*

DATE: JUL 2009
CREW: TJH & KAR

WEST CORNER OF SECTION 16
EAST CORNER OF SECTION 17

TOWNSHIP 35 N.
RANGE 4 NW.
CLINTON TOWNSHIP
LAPORTE COUNTY, INDIANA

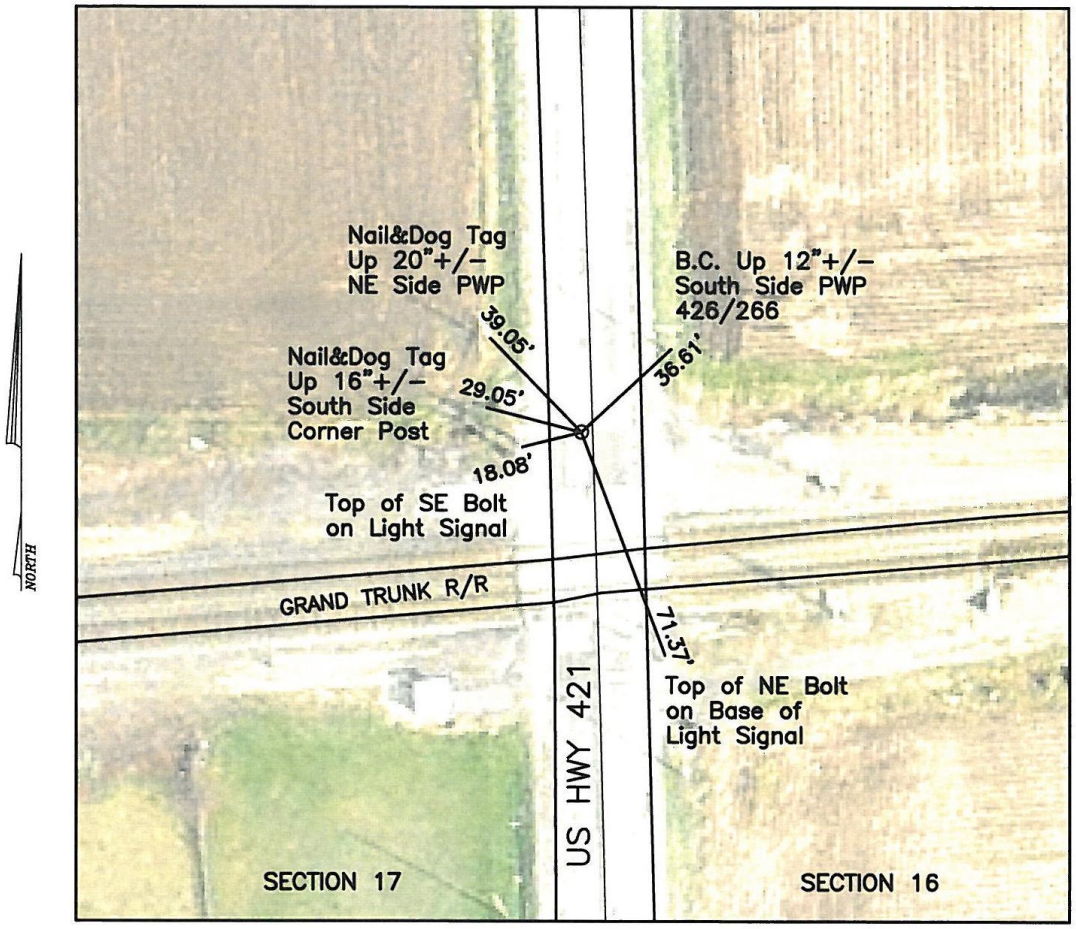

HISTORICAL NOTES:
1973 CBW –Set P.K. Nail, Book 240, p.32.
5–18–1994 RTB&TJH –"Did not find p.k. nail" set 1–5" spacer, 1–1" spacer, 2" cap
AUG 2010 TJH&KAR –took off broken 2" cap for constr.; SEPT 2010 TJH&KAR –raised w/2–1" spacers, 1" cap

LAPORTE COUNTY SURVEYOR
555 MICHIGAN AVE. SUITE 104, LAPORTE, INDIANA 46350
PHONE 219–326–6808 EXT. 2225
Fax (219) 362–9804 Email SURVEYORGROUP@LAPORTECOUNTY.ORG

Scale: 1"=40'	Date: 11/16/11	Drawn By: KAR	Chk'd By: ____

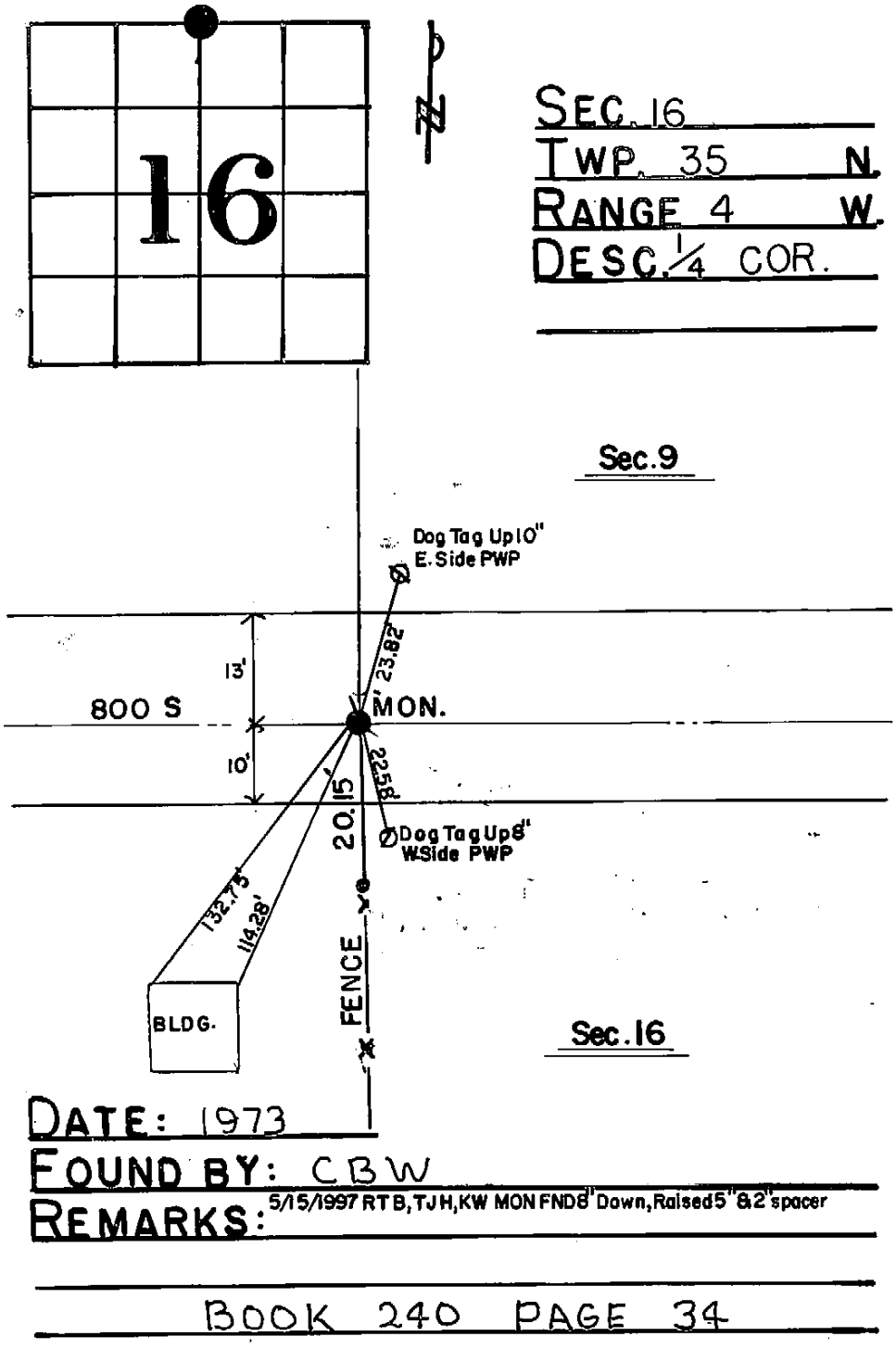

SEE ALSO S ¼ 09-35-4

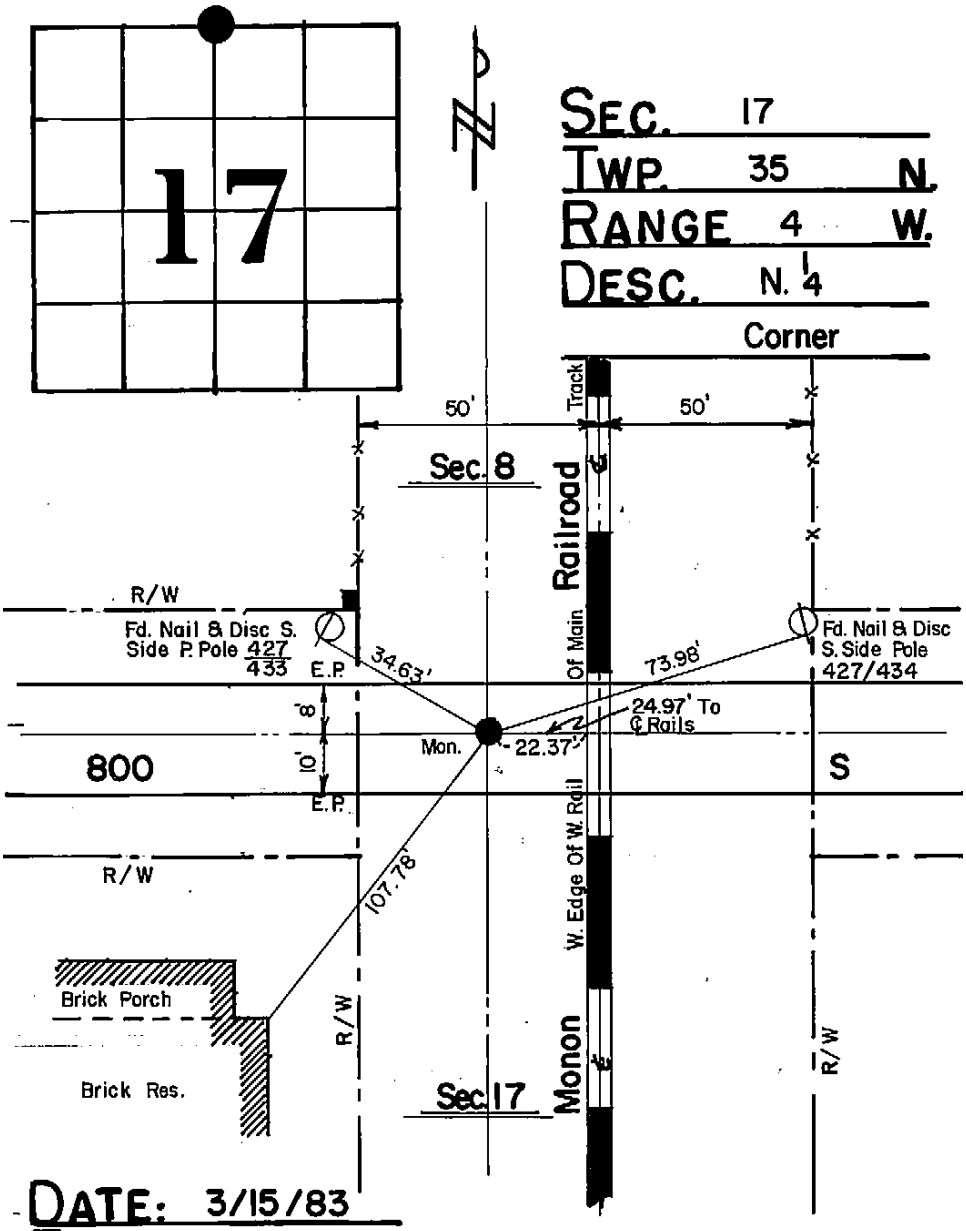

SEE ALSO S ¼ 08-35-4

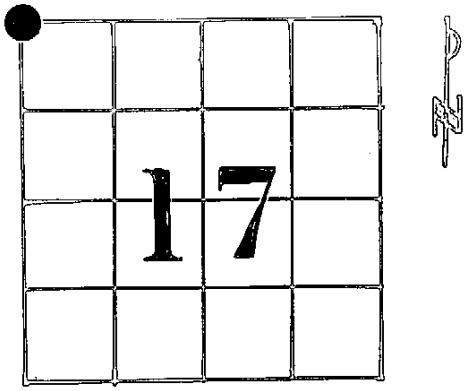

SEC. 17
TWP. 35 N.
RANGE 4 W.
DESC. N.W.
Corner

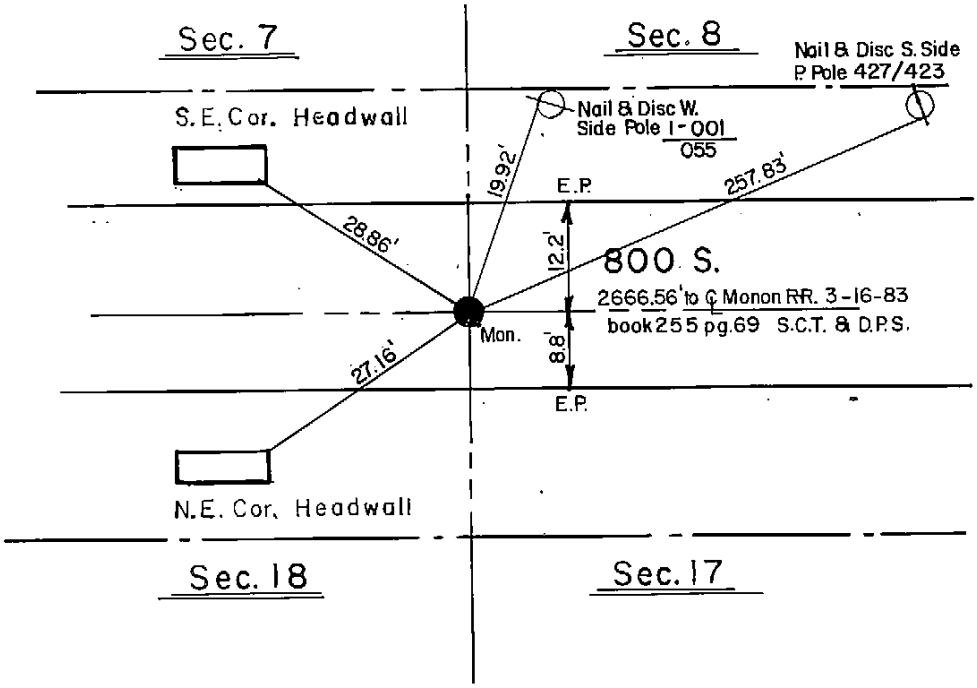

DATE: 1977
FOUND BY: C.B.W. & W.C.K.
REMARKS: Found wood hub & stone,
set mon. on stone. Book 246, p. 14.
Retied 3/16/83 S.C.T. & D.P.S. Book 255, p. 29

SEE ALSO NE ¼ 18-35-4
SE ¼ 07-35-4
SW ¼ 08-35-4

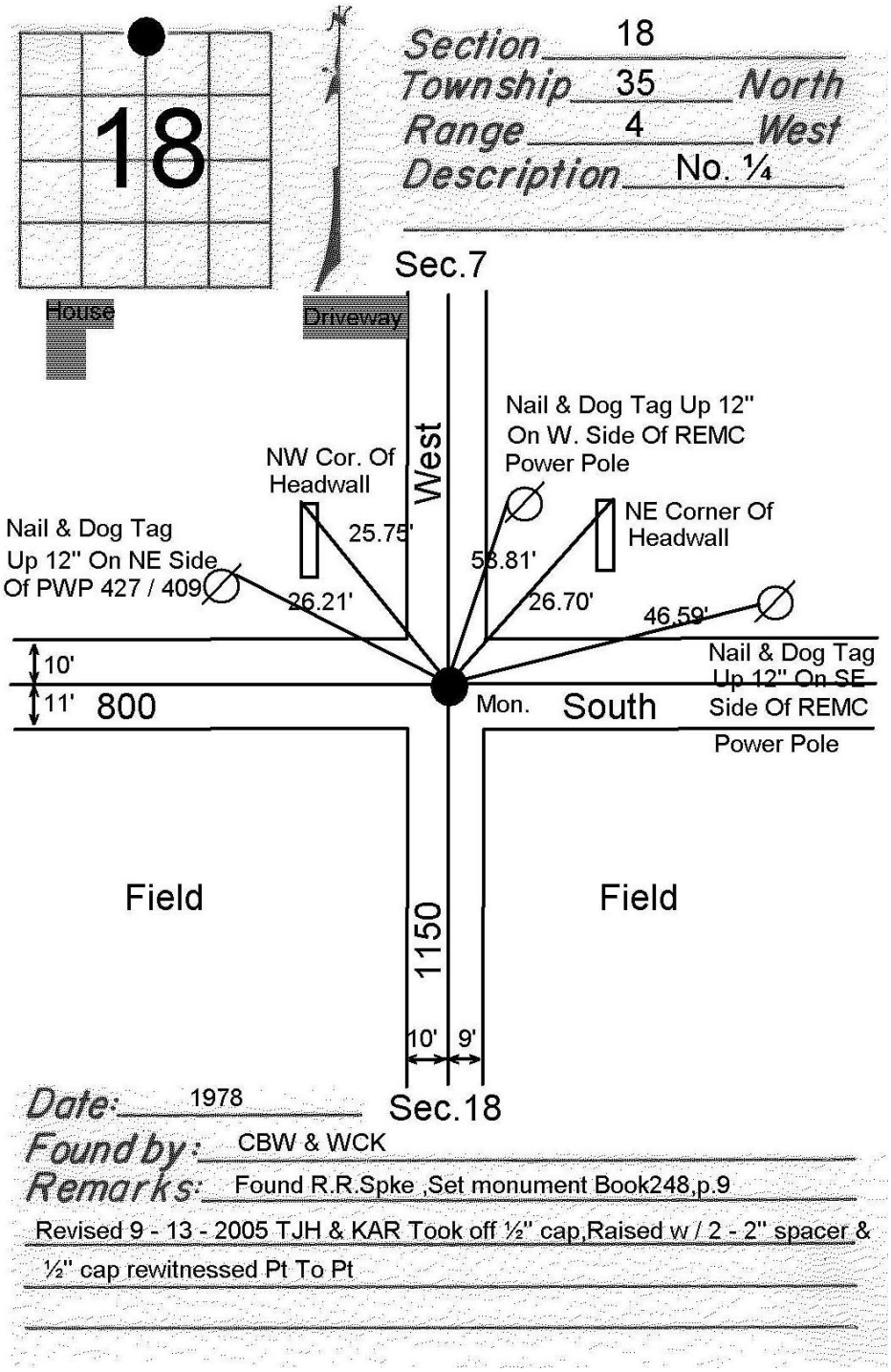

SEE ALSO S ¼ 07-35-4

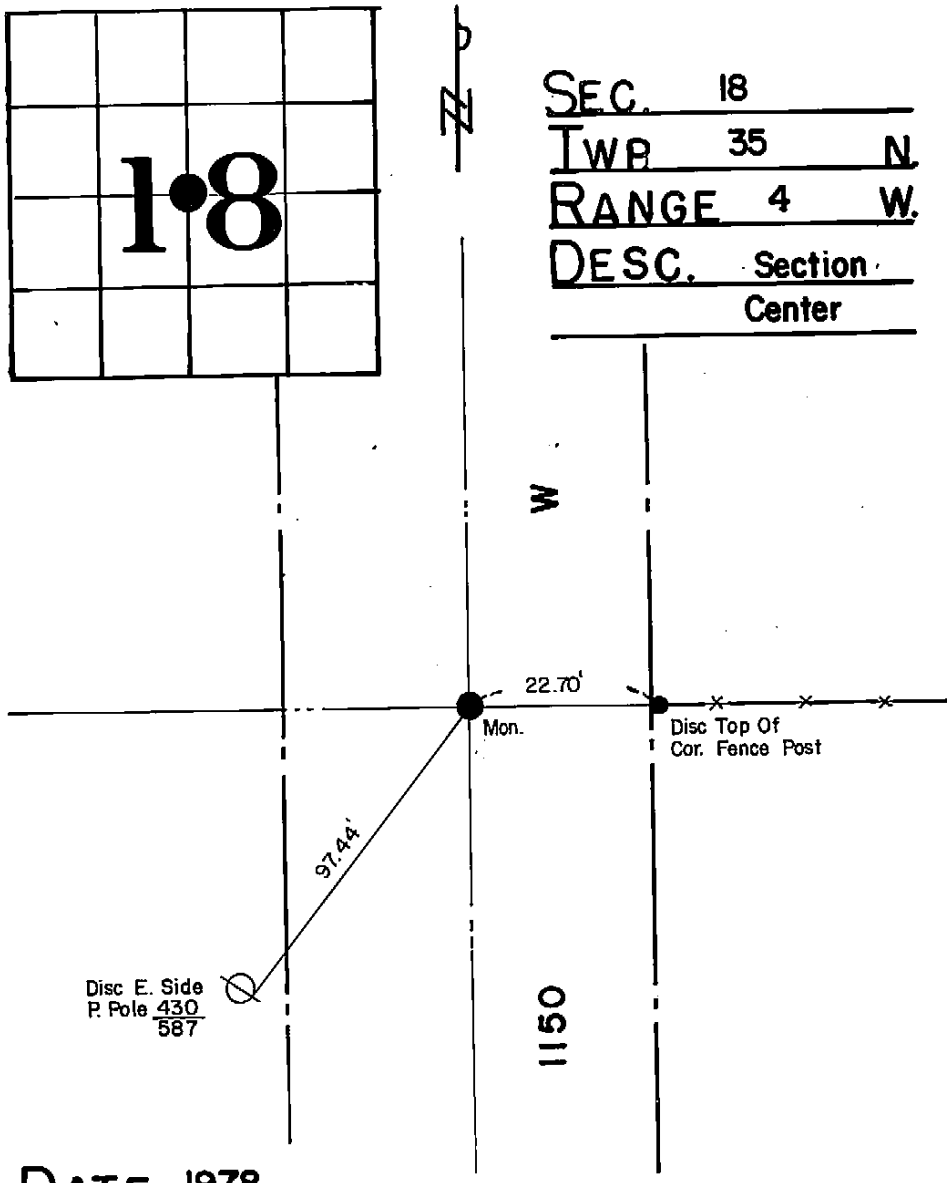

SEC. 18
TWP 35 N.
RANGE 4 W.
DESC. Section Center

DATE: 1978
FOUND BY: C.B.W. & W.C.K.
REMARKS: Set mon. Book 248, p. 21.

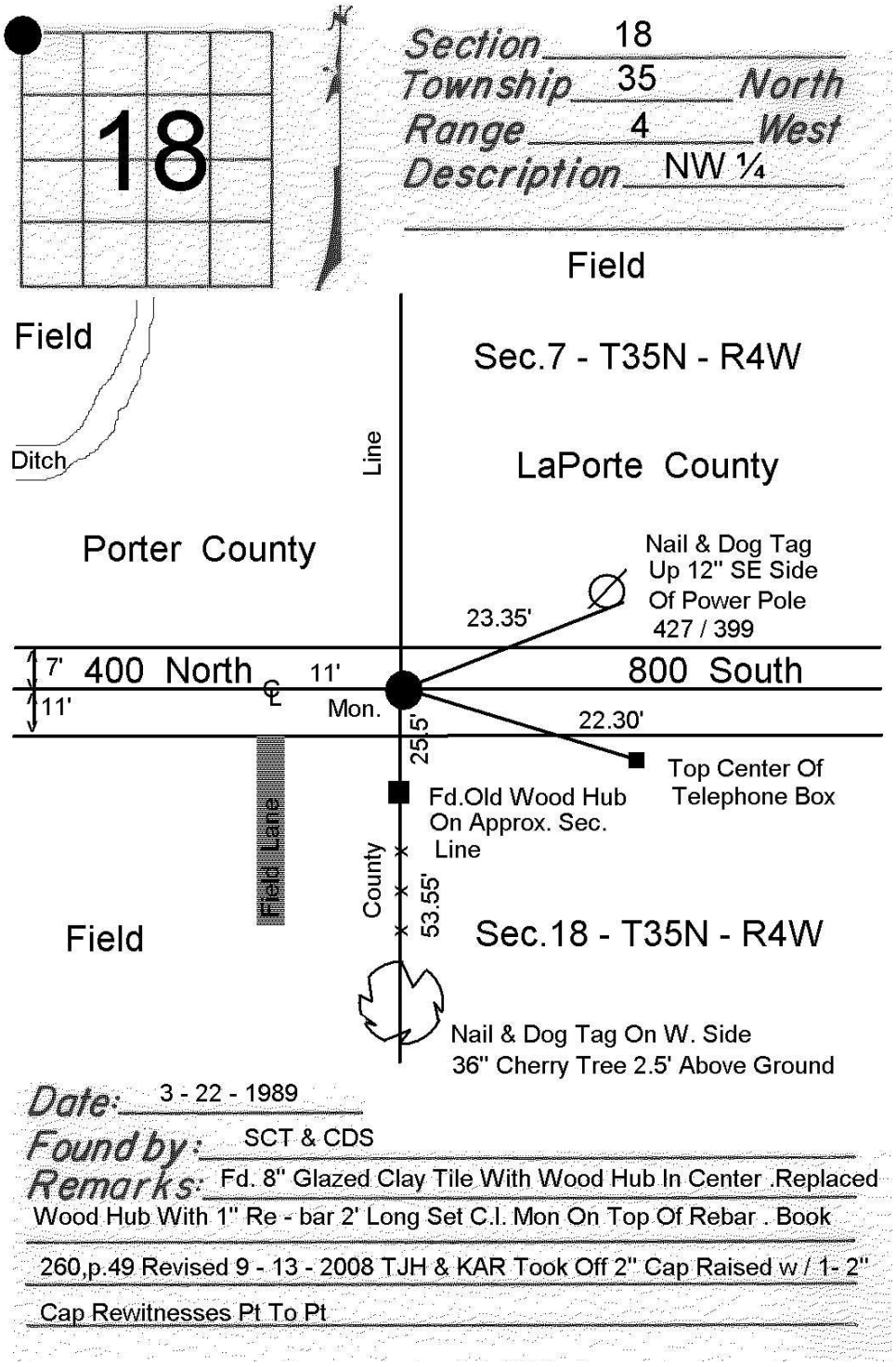

SEE ALSO SW ¼ 07-35-4

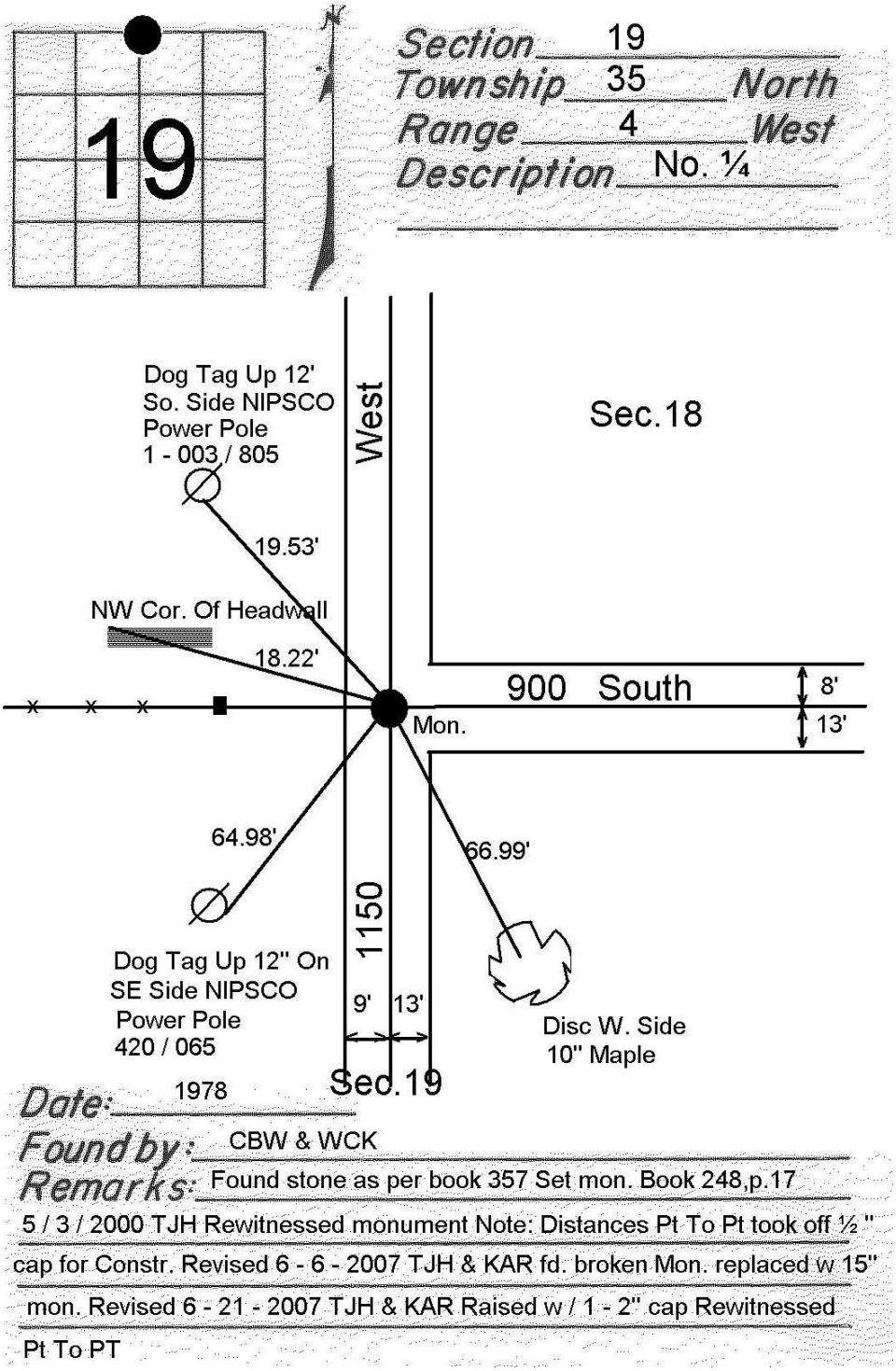

SEE ALSO S ¼ 18-35-4

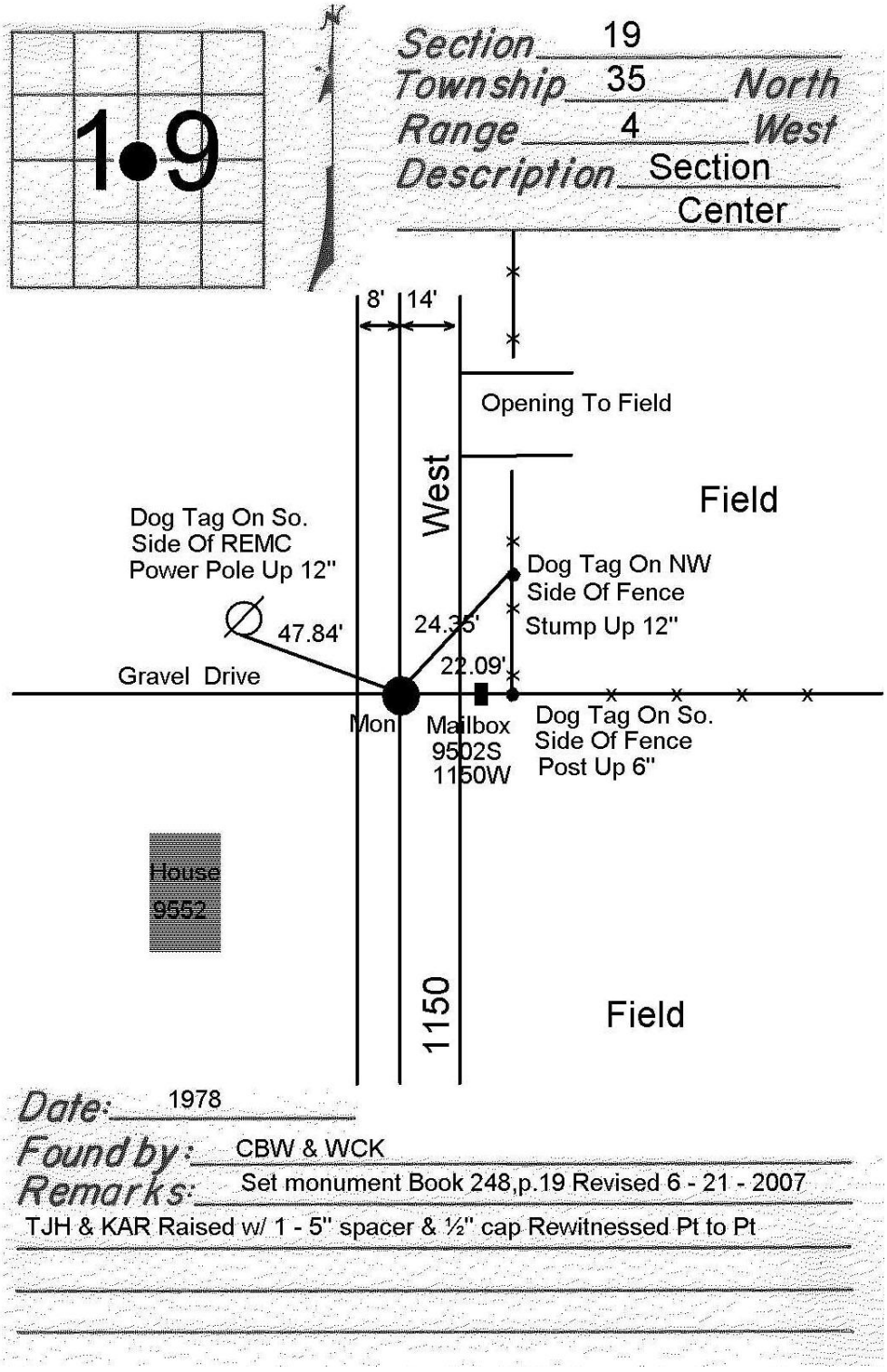
1•9
Section 19
Township 35 North
Range 4 West
Description Section Center
8'
14'
Opening To Field
West
Field
Dog Tag On So.
Side Of REMC
Power Pole Up 12"
47.84'
Dog Tag On NW
Side Of Fence
Stump Up 12"
24.35'
22.09'
Gravel Drive
Mon
Mailbox
9502S
1150W
Dog Tag On So.
Side Of Fence
Post Up 6"
House
9552
1150
Field
Date: 1978
Found by: CBW & WCK
Remarks: Set monument Book 248,p.19 Revised 6 - 21 - 2007
TJH & KAR Raised w/ 1 - 5" spacer & ½" cap Rewitnessed Pt to Pt

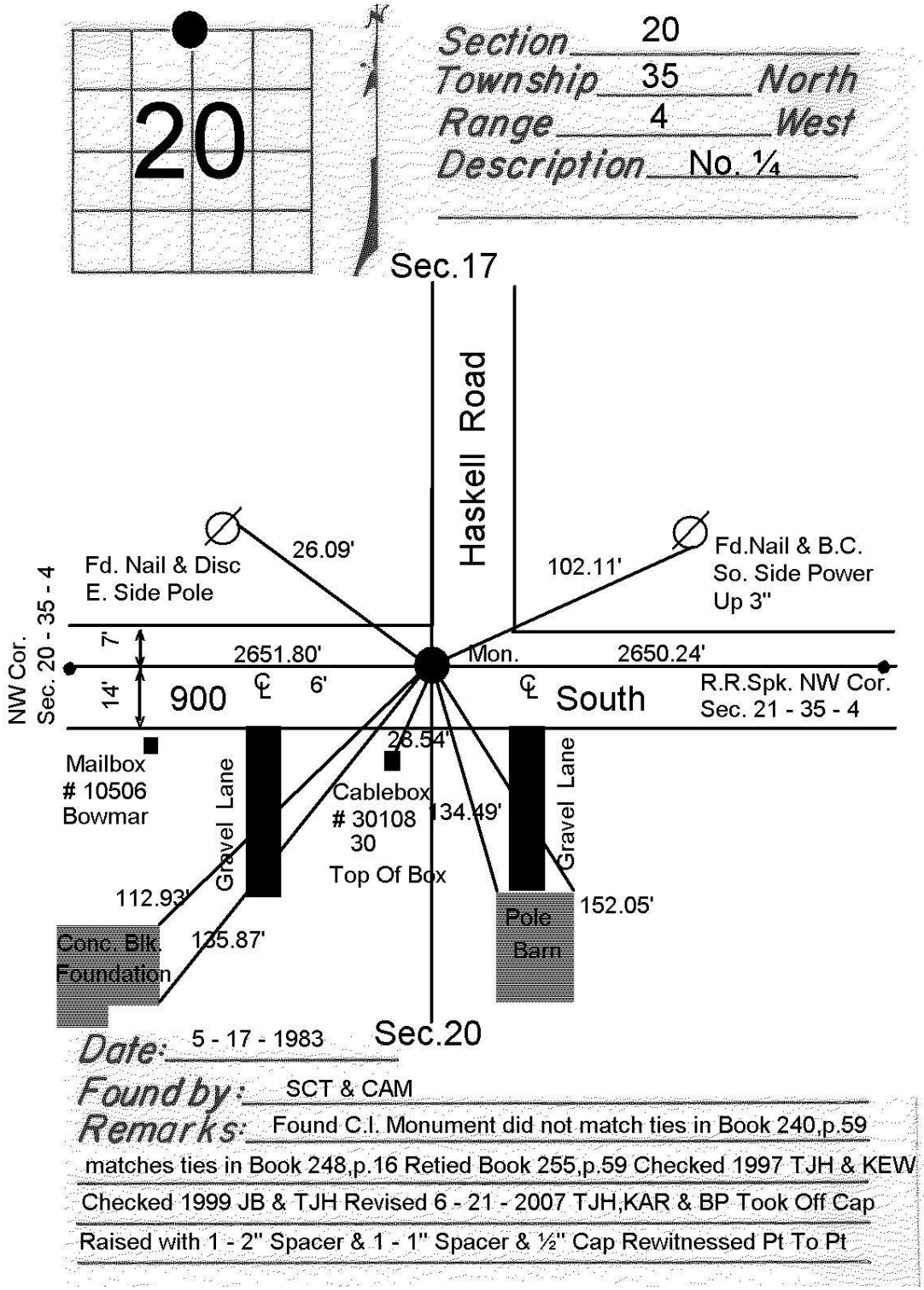

Date: 5 - 17 - 1983

Found by: SCT & CAM

Remarks: Found C.I. Monument did not match ties in Book 240,p.59 matches ties in Book 248,p.16 Retied Book 255,p.59 Checked 1997 TJH & KEW Checked 1999 JB & TJH Revised 6 - 21 - 2007 TJH,KAR & BP Took Off Cap Raised with 1 - 2" Spacer & 1 - 1" Spacer & ½" Cap Rewitnessed Pt To Pt

SEE ALSO S ¼ 17-35-4

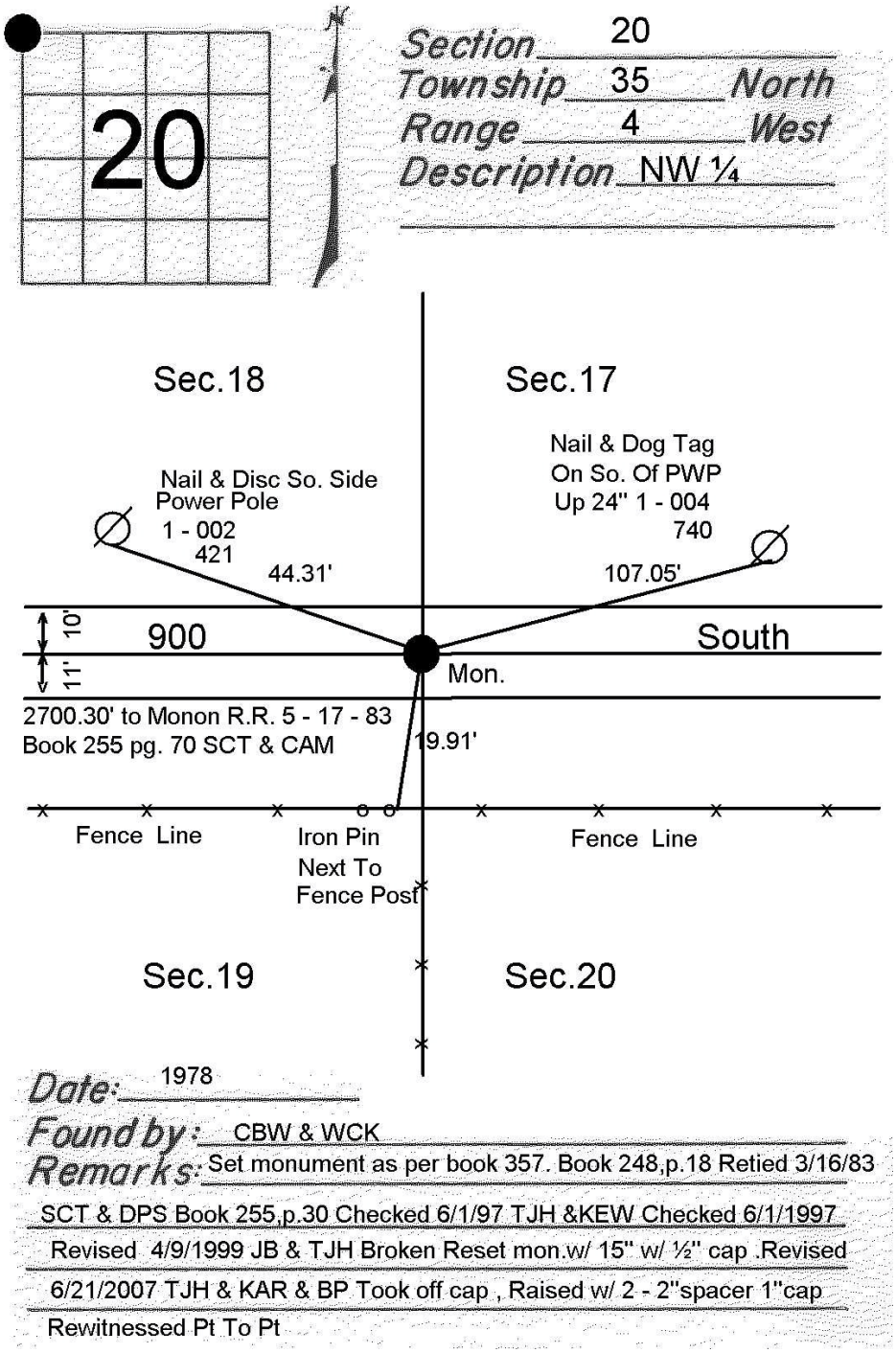

SEE ALSO NE ¼ 19-35-4
SE ¼ 18-35-4
SW ¼ 17-35-4

LAPORTE COUNTY SECTION CORNER SHEET 0511

DATE: JUL 2009
CREW: TJH & KAR

NORTHWEST CORNER OF SECTION 21
NORTHEAST CORNER OF SECTION 20
SOUTHWEST CORNER OF SECTION 16
SOUTHEAST CORNER OF SECTION 17

TOWNSHIP 35 N.
RANGE 4 NW.
CLINTON TOWNSHIP
LAPORTE COUNTY, INDIANA

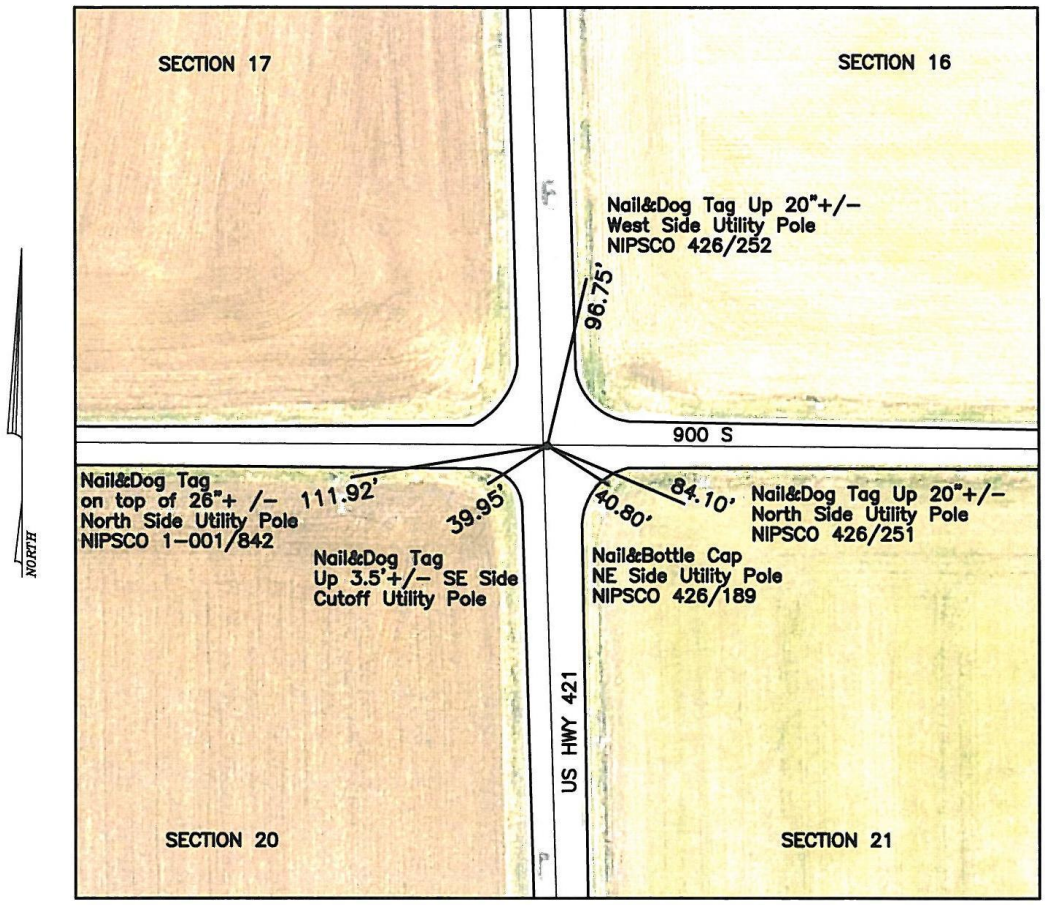

HISTORICAL NOTES:
5-17-1983 SCT&CAM -Found R/R Spike as per ties in Book 240, p.31. Retied, Book 255, p.58.
5-18-1994 RTB&TJH -Revised, Raised w/1-5" spacer, 1-2" spacer, & 2" cap
AUG 2010 TJH&KAR -took off 1/2" cap for constr.; SEPT 2010 TJH&KAR -raised w/1-1"spacer & 1" cap.

LAPORTE COUNTY SURVEYOR

555 MICHIGAN AVE. SUITE 104, LAPORTE, INDIANA 46350
PHONE 219-326-6808 EXT. 2225
Fax (219) 362-9804 Email SURVEYORGROUP@LAPORTECOUNTY.ORG

Scale: 1"=40'	Date: 11/17/11	Drawn By: KAR	Chk'd By: ____

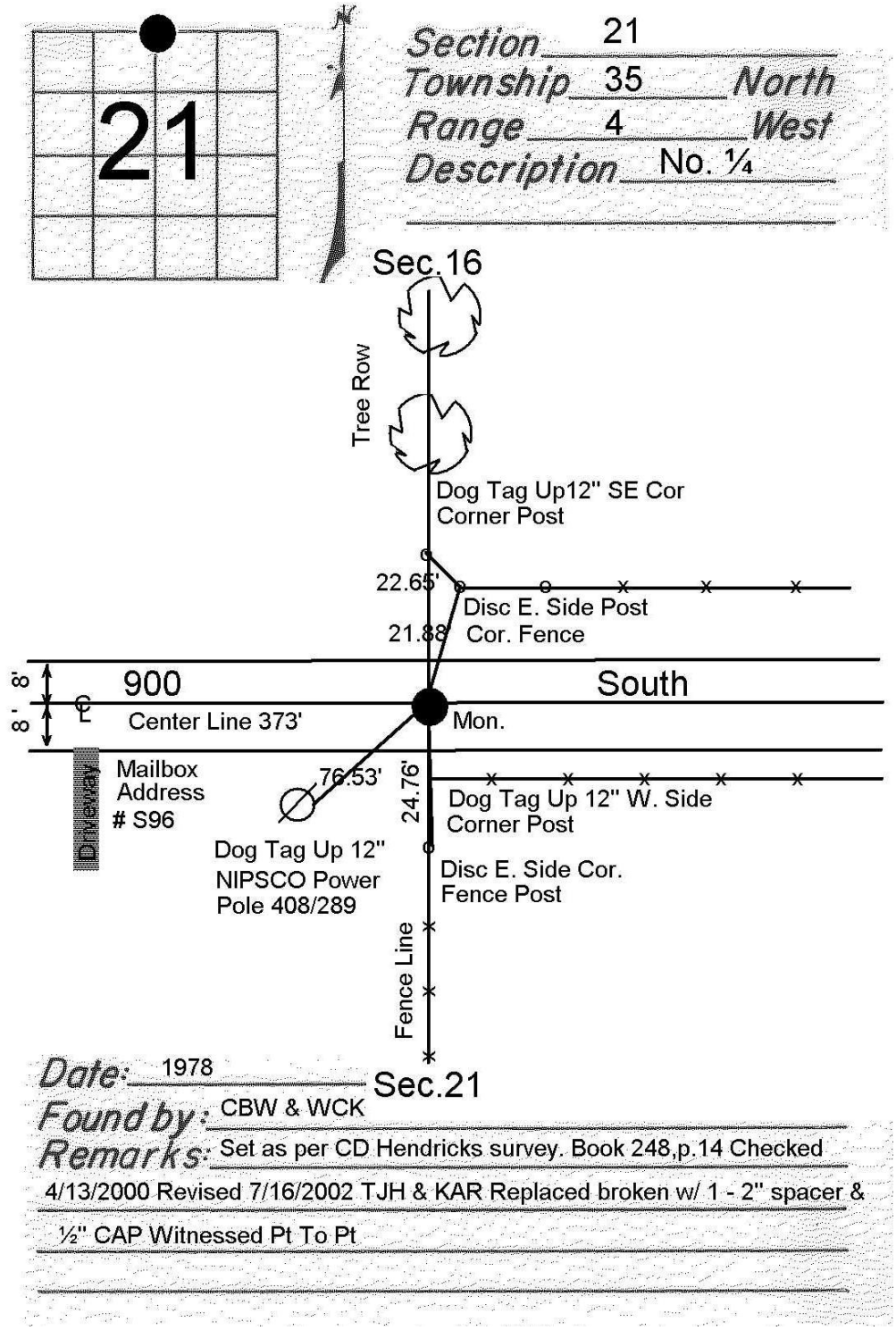

SEE ALSO S ¼ 16-35-4

LAPORTE COUNTY SECTION CORNER *SHEET 0513*

DATE: JUL 2009
CREW: TJH & KAR

WEST CORNER OF SECTION 21
EAST CORNER OF SECTION 20

TOWNSHIP 35 N.
RANGE 4 NW.
CLINTON TOWNSHIP
LAPORTE COUNTY, INDIANA

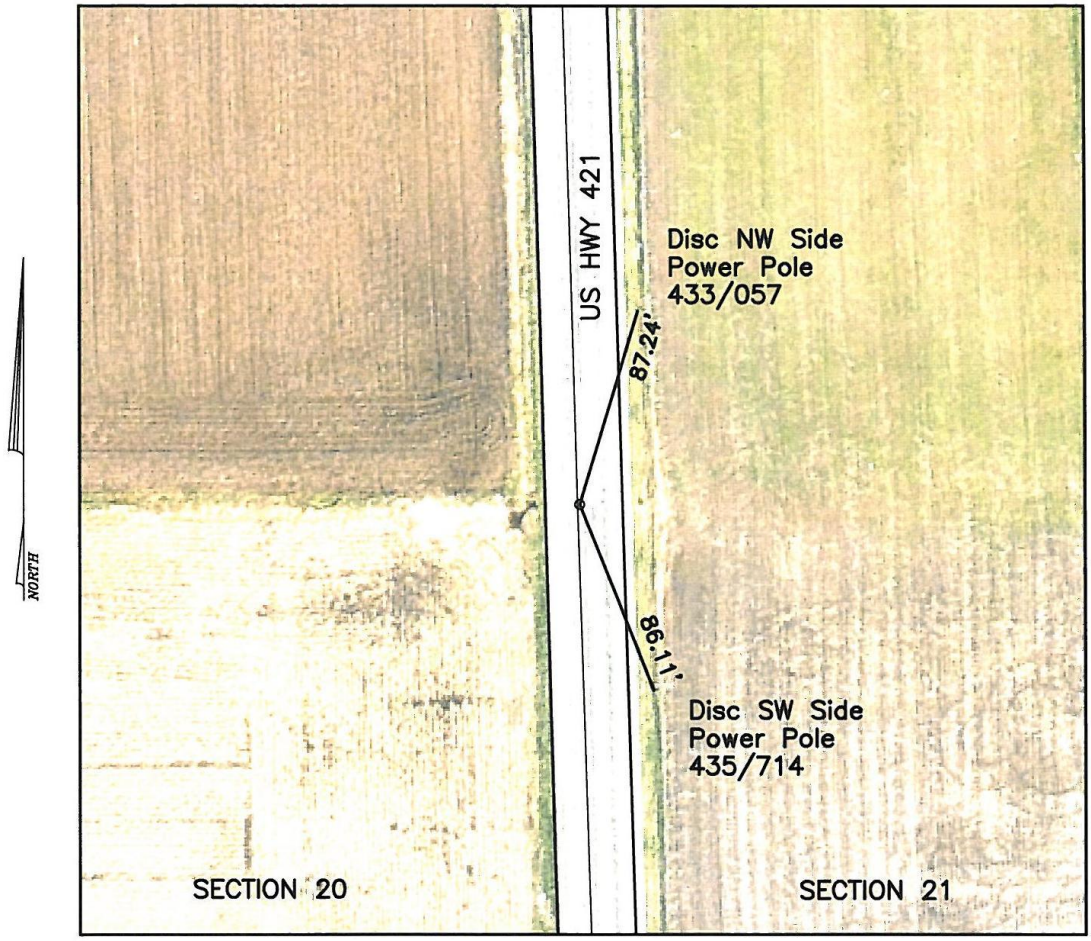

HISTORICAL NOTES:
1978 CBW&WCK –Set R/R Spike as per Book 357, p.08. Book 247, p.37.
August 2010 TJH&KAR –No R/R Spike, Found monument which was a 2" cap, 1–1" spacer, 1–2" spacer on top of a R/R Spike. Replaced w/1–2" spacer, left cap off for construction
September 2010 TJH&KAR –Raised w/2–1" spacers, 1" cap.

LAPORTE COUNTY SURVEYOR

555 MICHIGAN AVE. SUITE 104, LAPORTE, INDIANA 46350
PHONE 219–326–6808 EXT. 2225
Fax (219) 362–9804 Email SURVEYORGROUP@LAPORTECOUNTY.ORG

Scale: 1"=40'	Date: 11/17/11	Drawn By: KAR	Chk'd By: ____

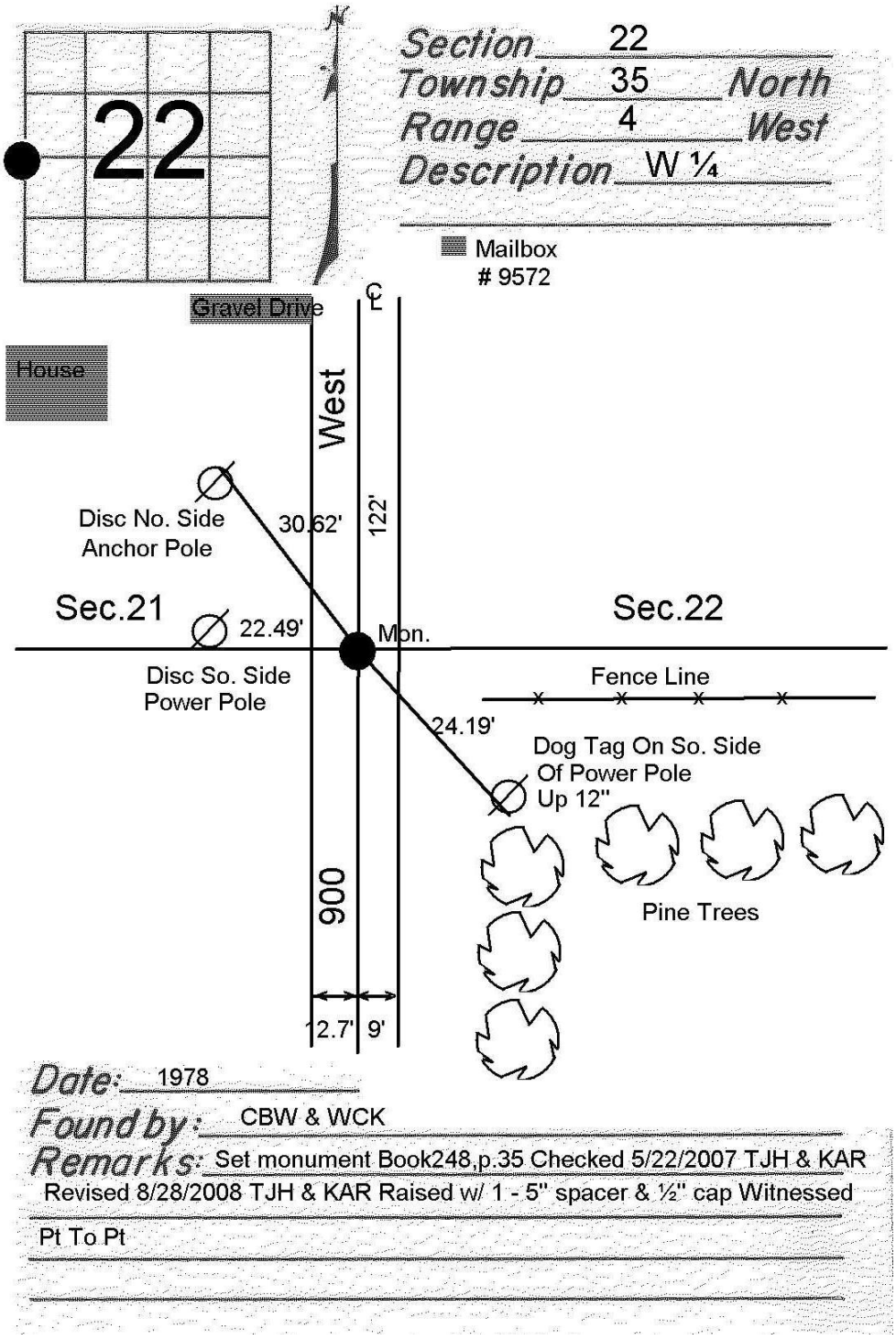

SEE ALSO E ¼ 21-35-4

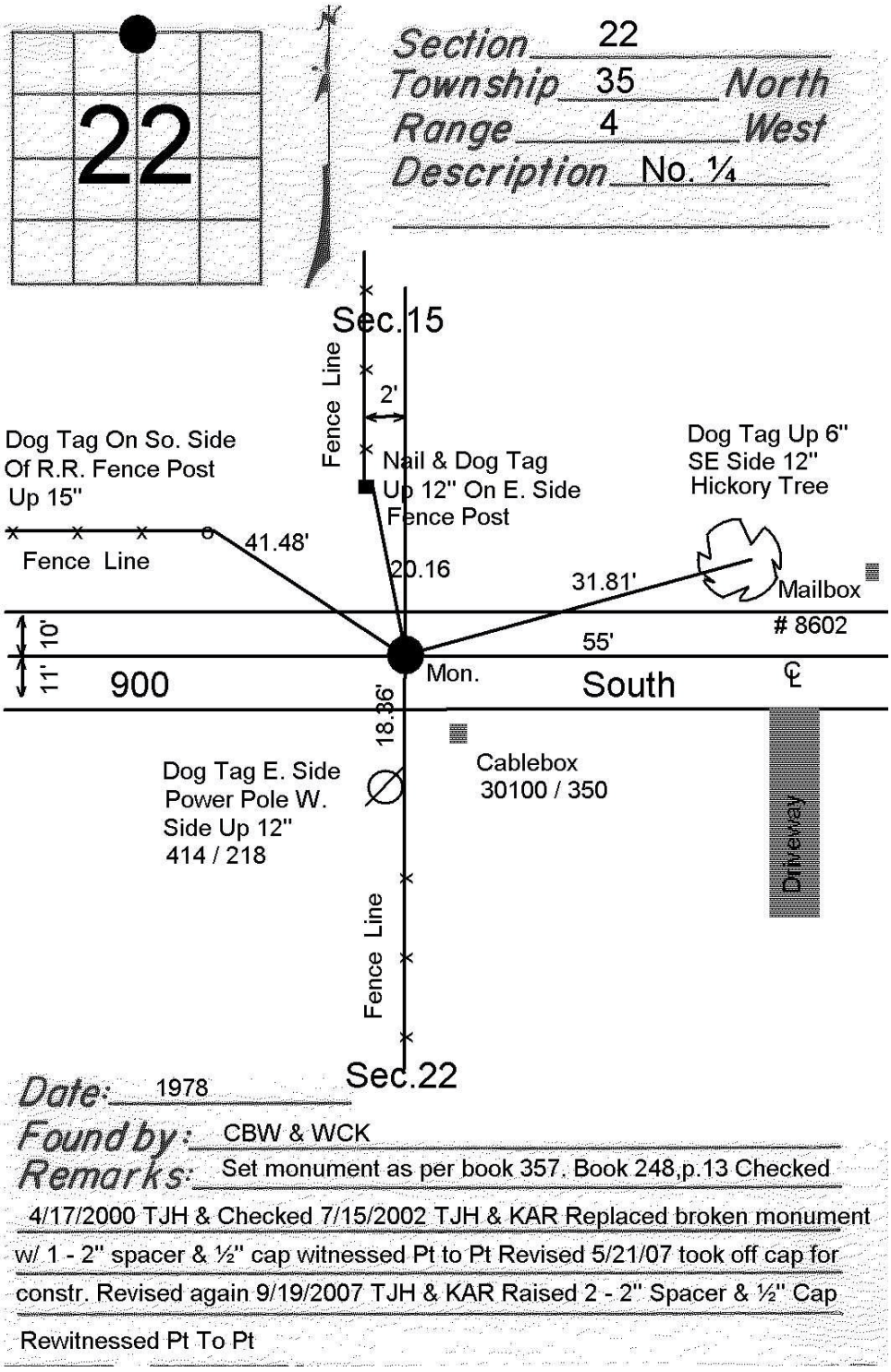

SEE ALSO S ¼ 15-35-4

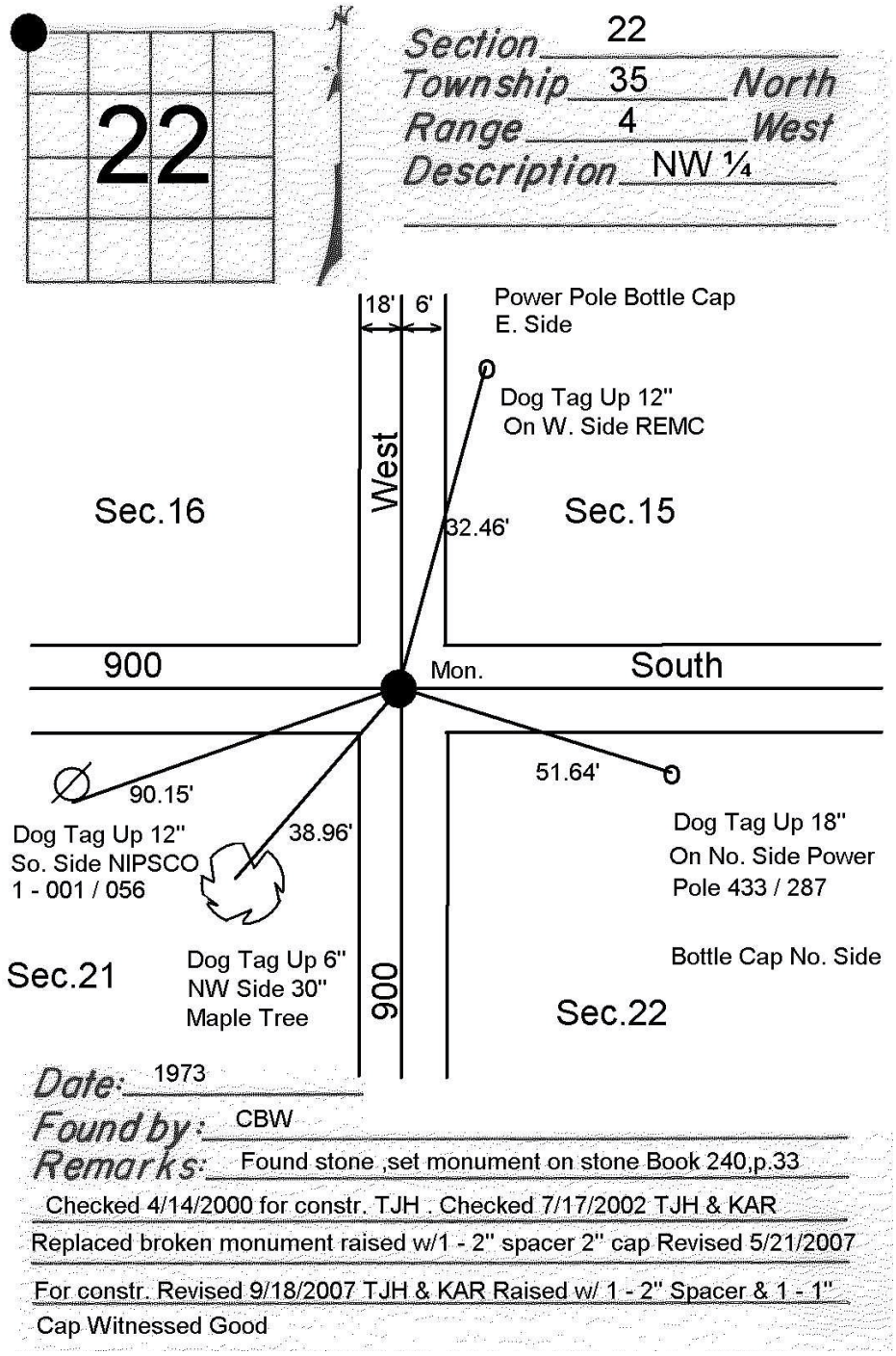

SEE ALSO NE ¼ 21-35-4
SE ¼ 16-35-4
SW ¼ 15-35-4

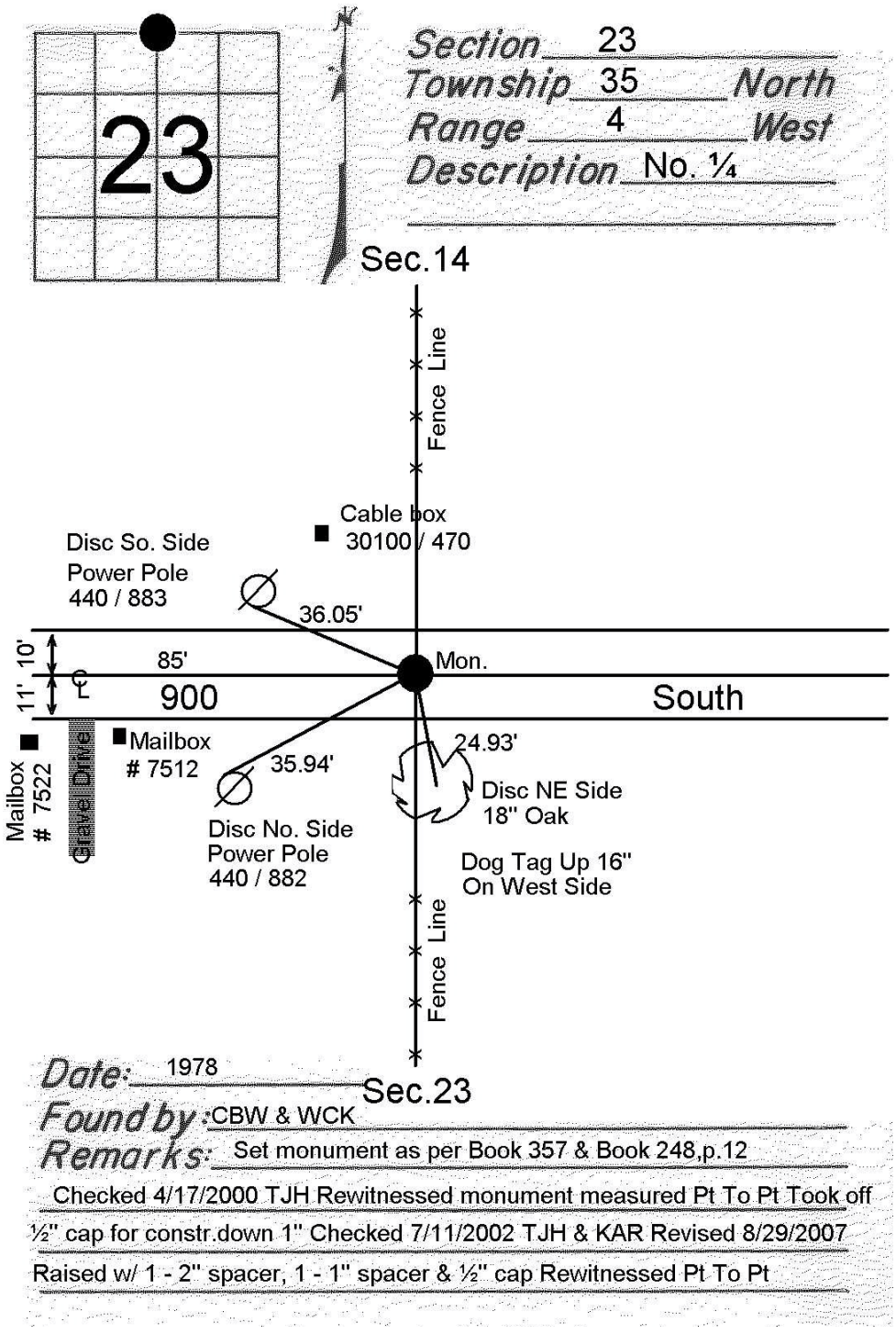

SEE ALSO S ¼ 14-35-4

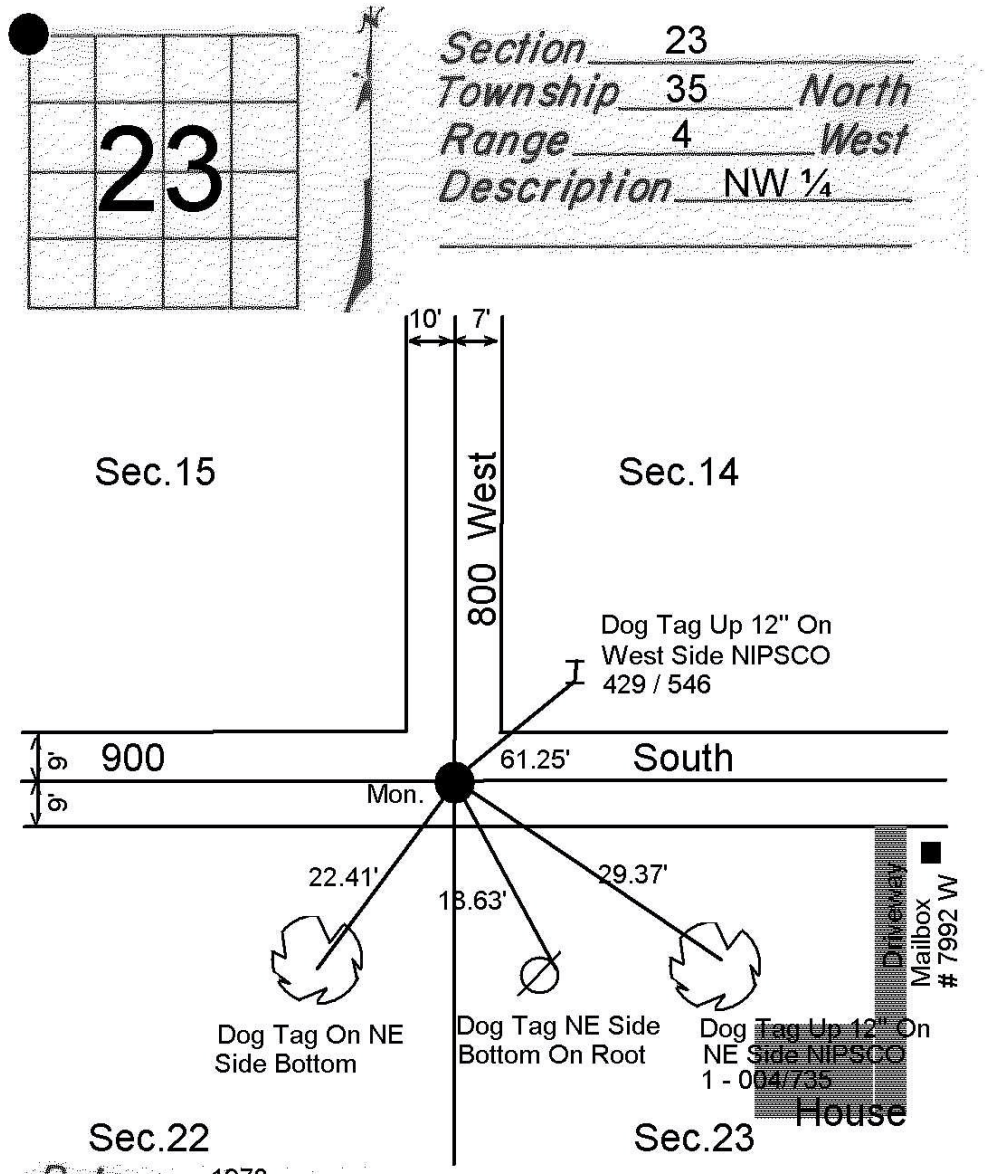

SEE ALSO NE ¼ 22-35-4
SE ¼ 15-35-4
SW ¼ 14-35-4

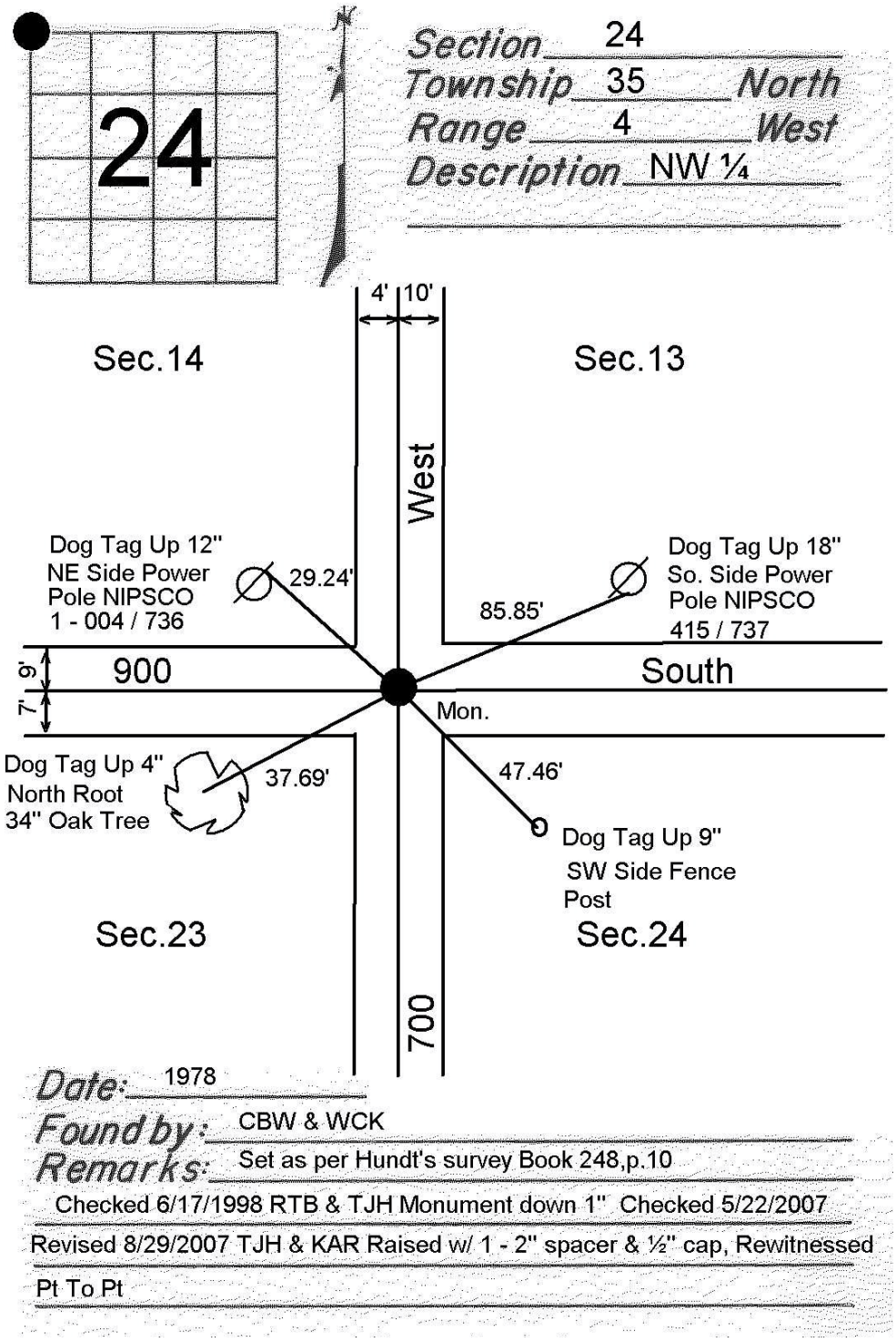

SEE ALSO NE ¼ 23-35-4
SE ¼ 14-35-4
SW ¼ 13-35-4



Section 24
Township 35 North
Range 4 West
Description No ¼

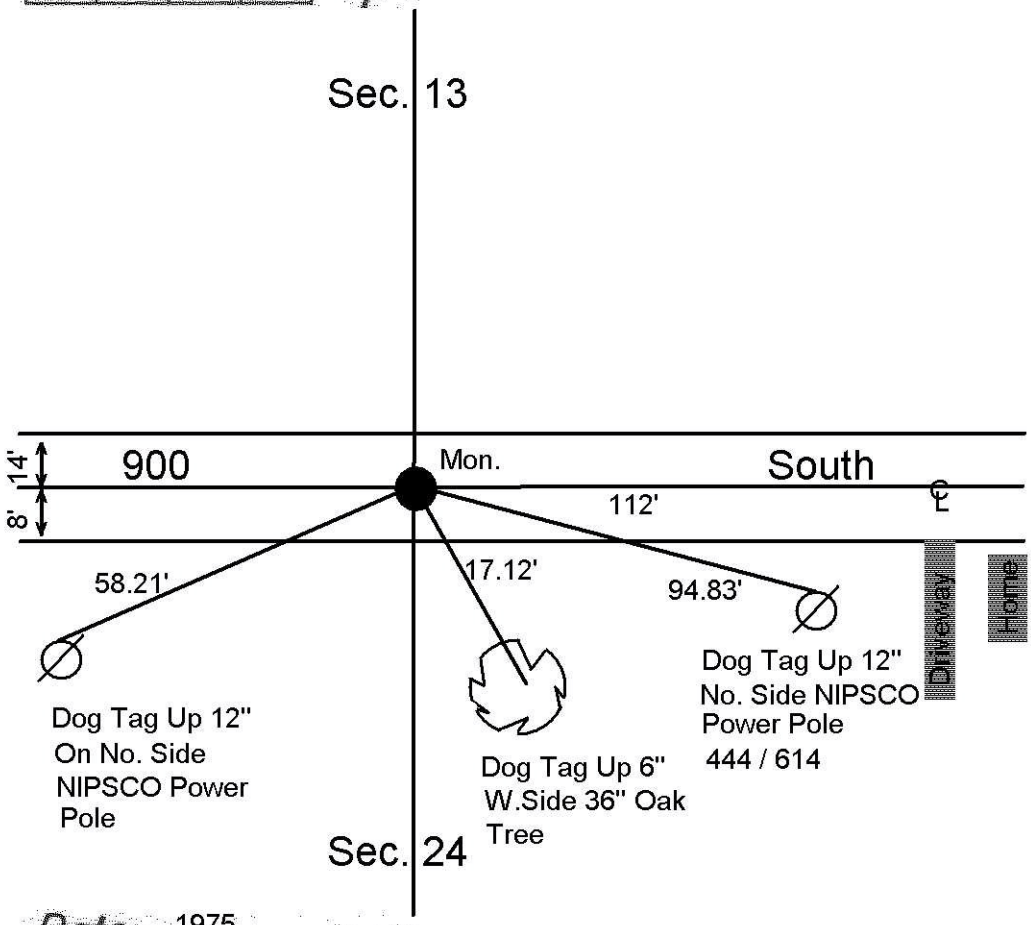

Date: 1975
Found by: CBW & JFH
Remarks: Found stone , set mon 1' above stone Book 243,p.34
Revised 7/12/2002 TJH & KAR Found broken monument ,Replaced monument
Checked 4/17/2000 TJH Checked TJH & KAR For constr. Revised 8 /28/2007
TJH & KAR Raised w/ 2" Cap Rewitnessed Pt To Pt

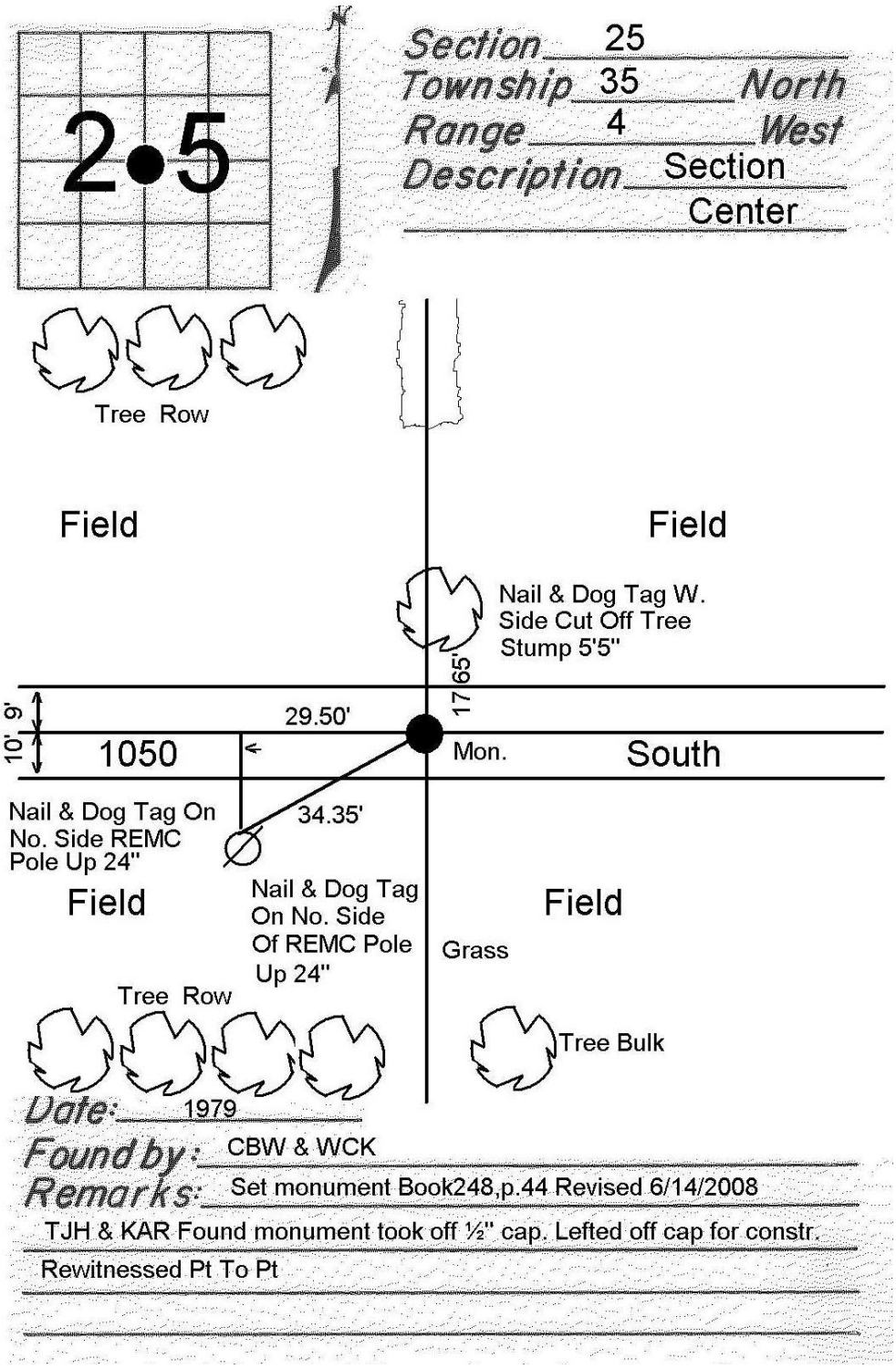
2●5
Section 25
Township 35 North
Range 4 West
Description Section
Center
Tree Row
Field
Field
Nail & Dog Tag W.
Side Cut Off Tree
Stump 5'5"
17'65'
9'
10'
29.50'
1050
Mon.
South
Nail & Dog Tag On
No. Side REMC
Pole Up 24"
34.35'
Field
Nail & Dog Tag
On No. Side
Of REMC Pole
Up 24"
Field
Grass
Tree Row
Tree Bulk
Date: 1979
Found by: CBW & WCK
Remarks: Set monument Book248,p.44 Revised 6/14/2008
TJH & KAR Found monument took off ½" cap. Lefted off cap for constr.
Rewitnessed Pt To Pt

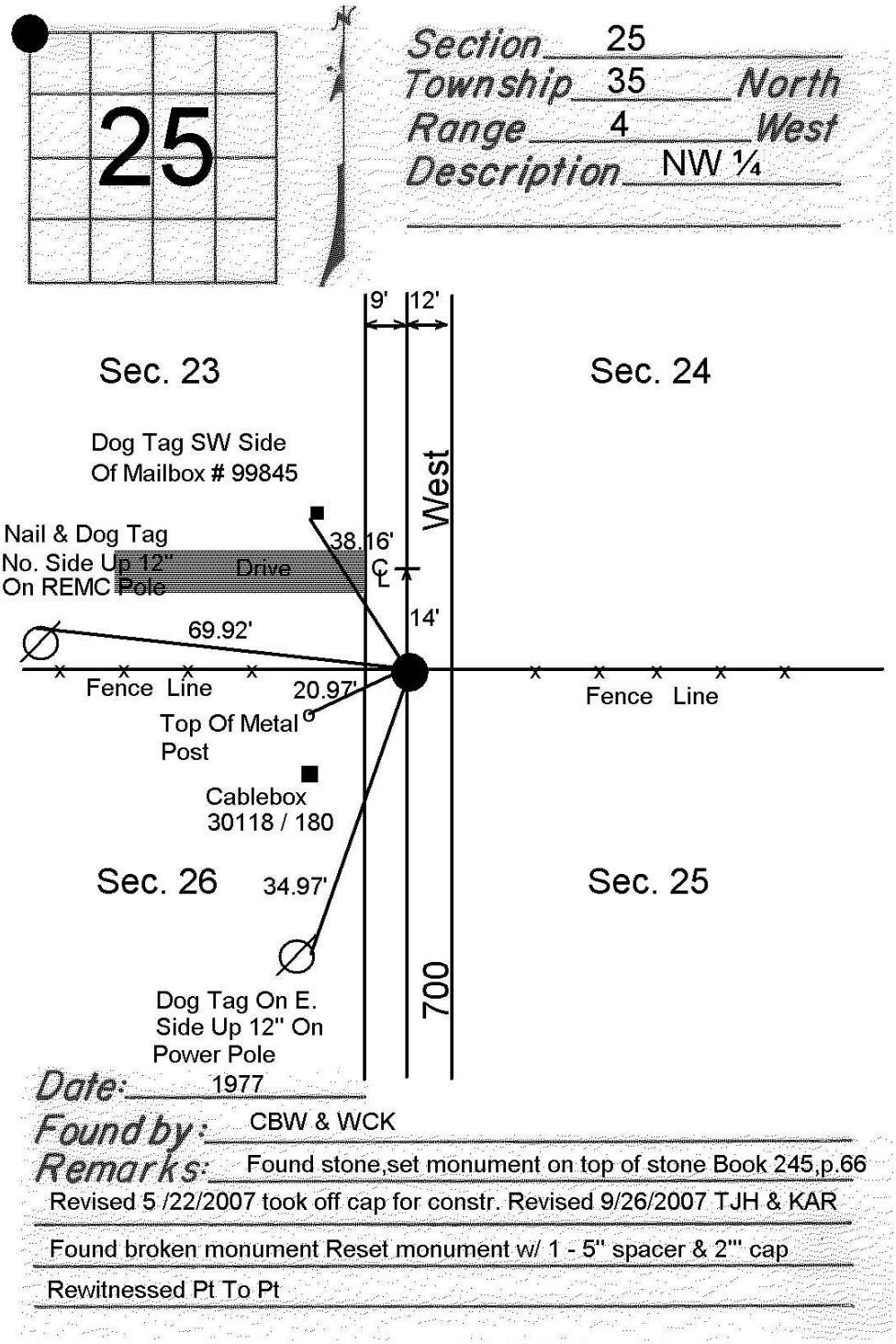

SEE ALSO NE ¼ 26-35-4
SE ¼ 23-35-4
SW ¼ 24-35-4

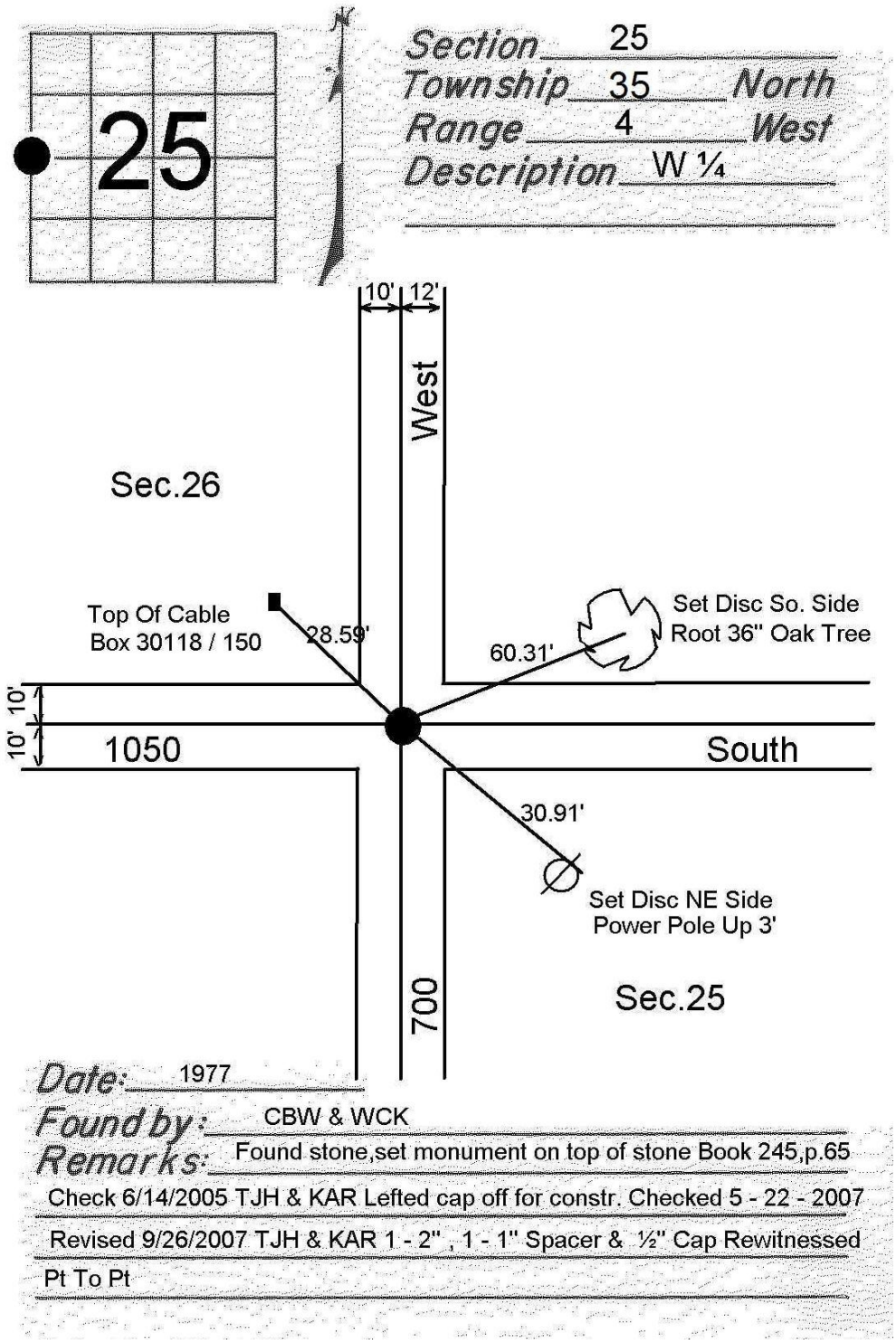

SEE ALSO E ¼ 26-35-4

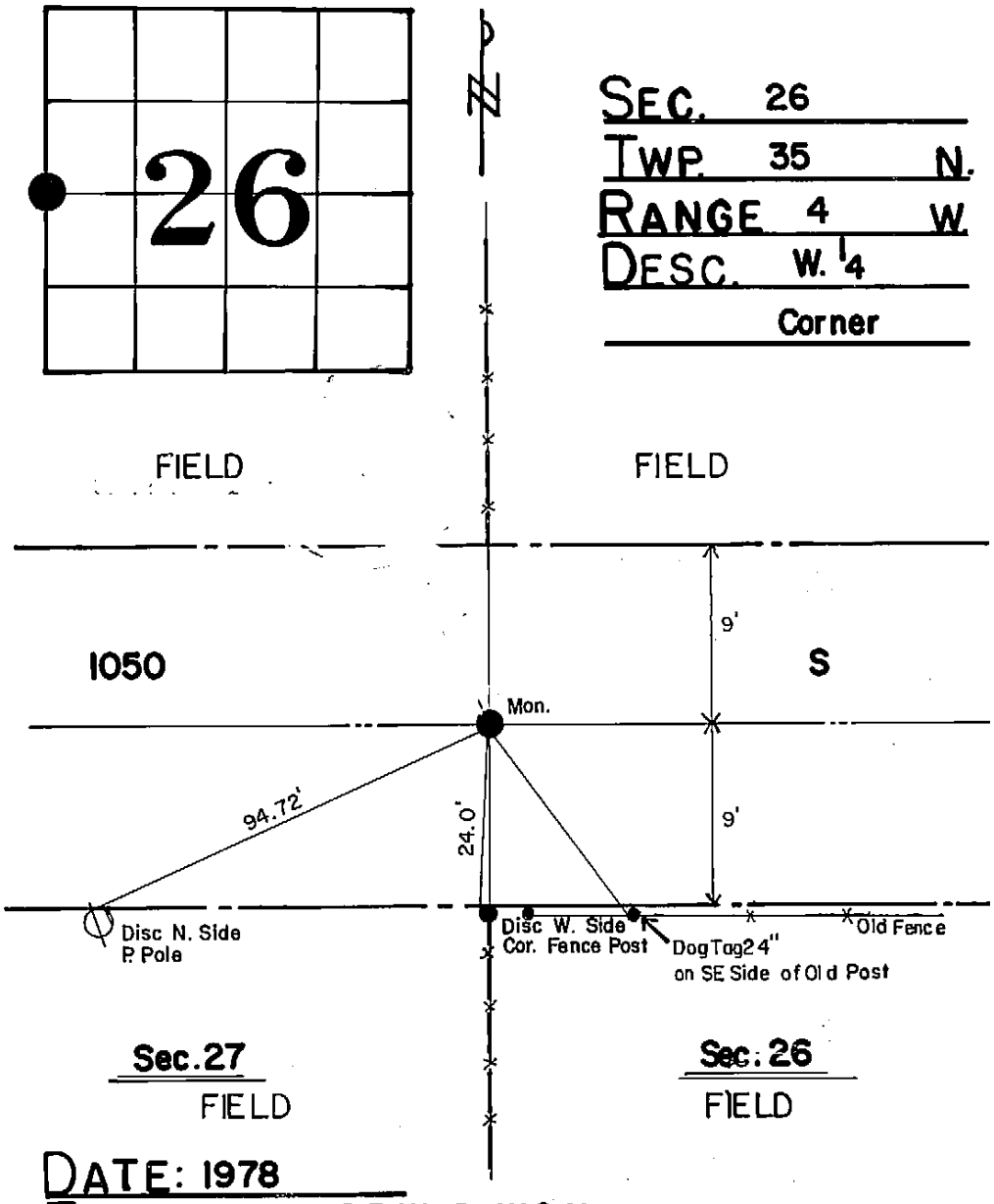

DATE: 1978

FOUND BY: C.B.W. & W.C.K.

REMARKS: Found hexagon bolt, set mon.

Book 248, p. 38. 5/4/2000 Rewitnessed MON. TJH

Note: Distances PT to PT took off 1/2" Cap For CONSTR.

SEE ALSO E ¼ 27-35-4

LAPORTE COUNTY SECTION CORNER *SHEET 0525*

DATE: JUL 2009
CREW: TJH & KAR

CENTER CORNER OF SECTION 26

TOWNSHIP 35 N.
RANGE 4 NW.
CLINTON TOWNSHIP
LAPORTE COUNTY, INDIANA

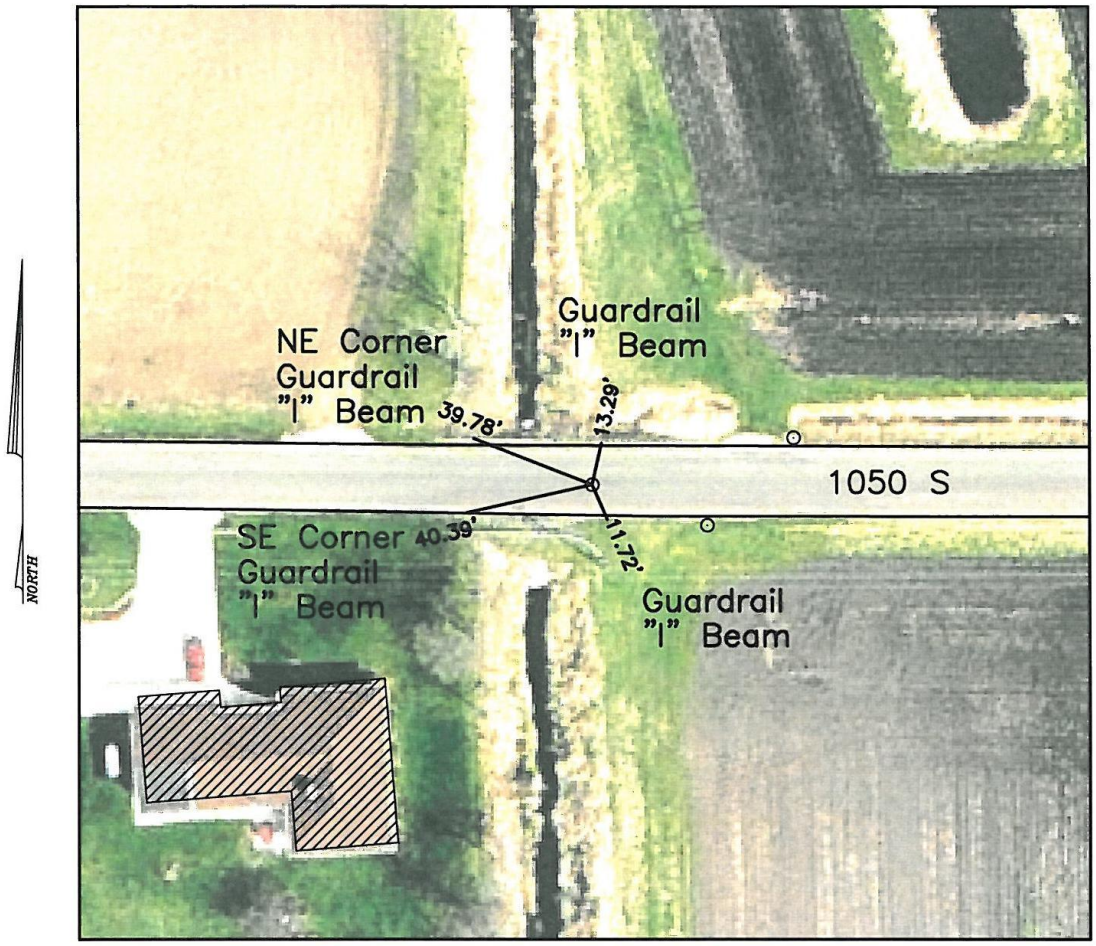

HISTORICAL NOTES:
1978 CBW&WCK –Set Monument, Book 248, p.39 (NOTE: Inconsistant ties check before using–JTK)
June 29, 2009 TJH –Found broken monument, reset w/1–2" spacer, cap off for construction
July 2009 TJH&KAR –Raised w/1–2" spacer, 1–1" spacer, 1" cap

LAPORTE COUNTY SURVEYOR

555 MICHIGAN AVE. SUITE 104, LAPORTE, INDIANA 46350
PHONE 219–326–6808 EXT. 2225
Fax (219) 362–9804 Email SURVEYORGROUP@LAPORTECOUNTY.ORG

Scale: 1"=40'	Date: 11/17/11	Drawn By: KAR	Chk'd By: ____

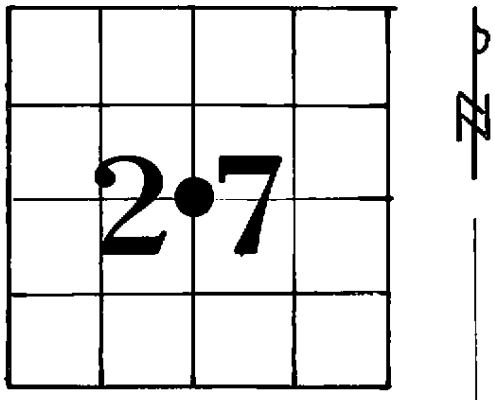

SEC. 27
TWP 35 N.
RANGE 4 W.
DESC. Section
Center

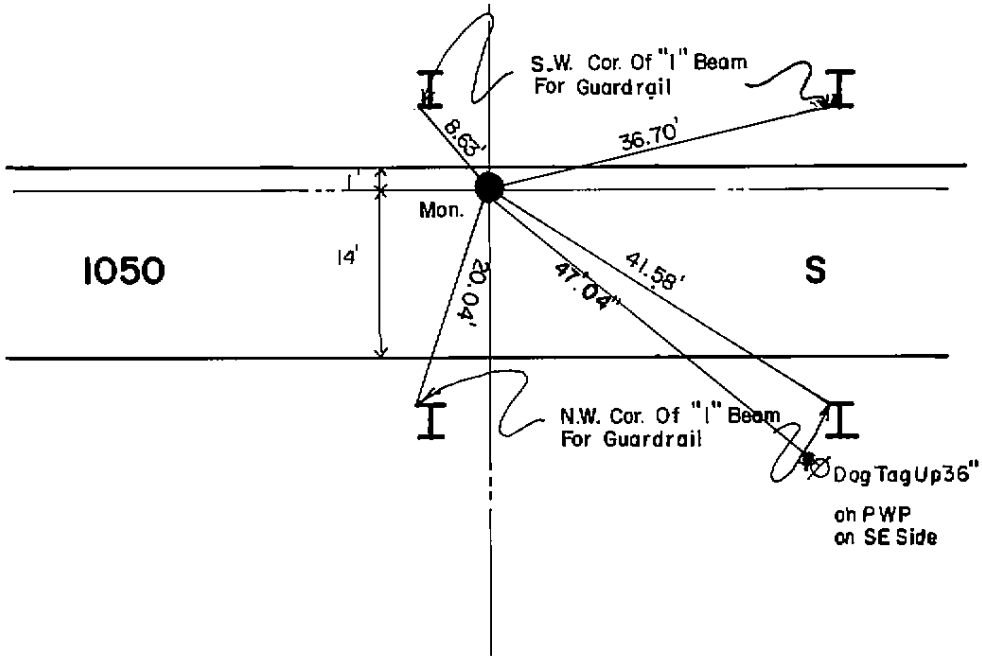

DATE: 1978
FOUND BY: C.B.W. & W.C.K.
REMARKS: Set mon. Book 248, p.40.
5/4/2000 Rewitnessed MON. Note: Distances PT to PT took off
1/2" CAP For CONSTR. TJH

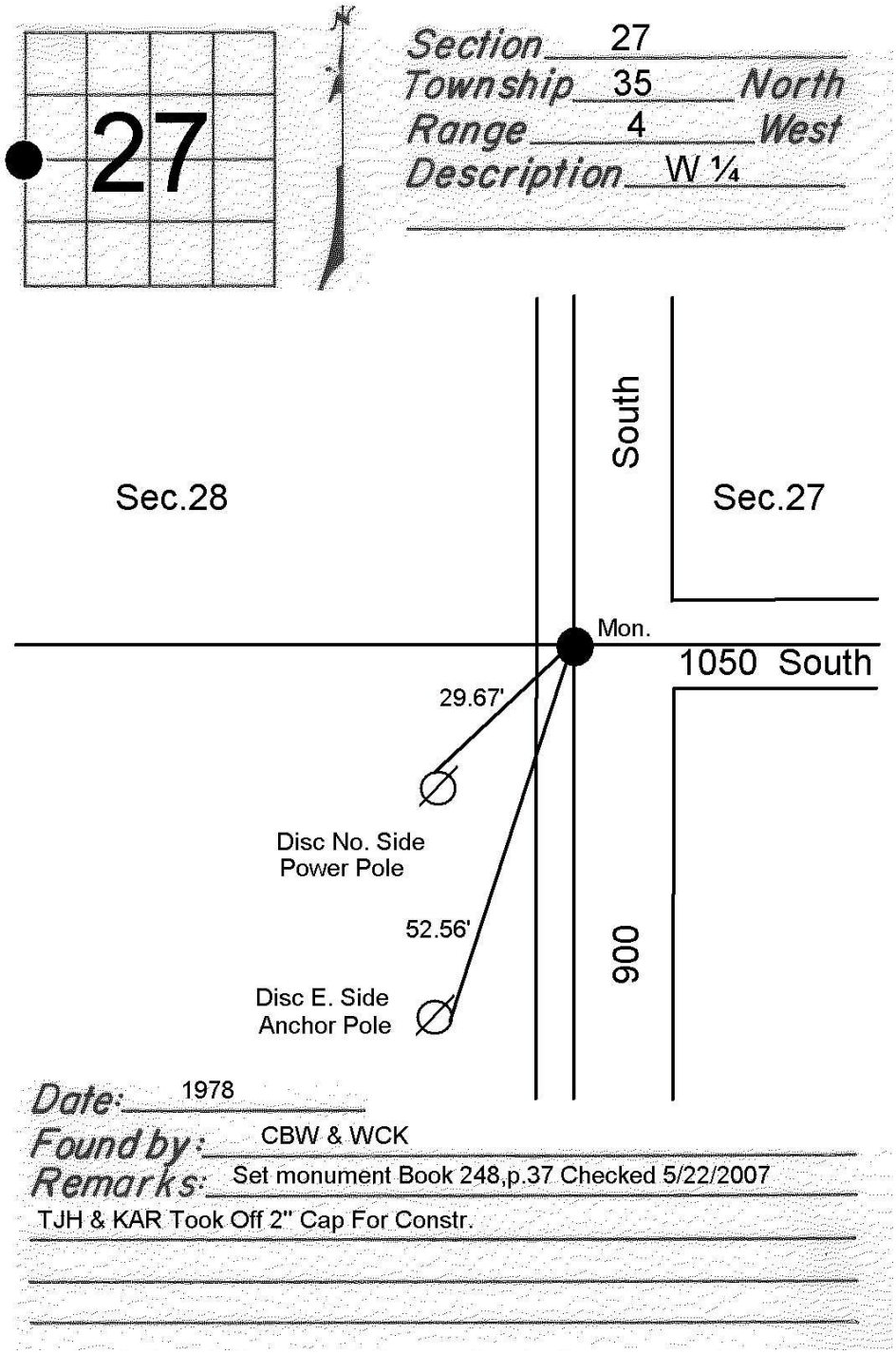

SEE ALSO E ¼ 28-35-4

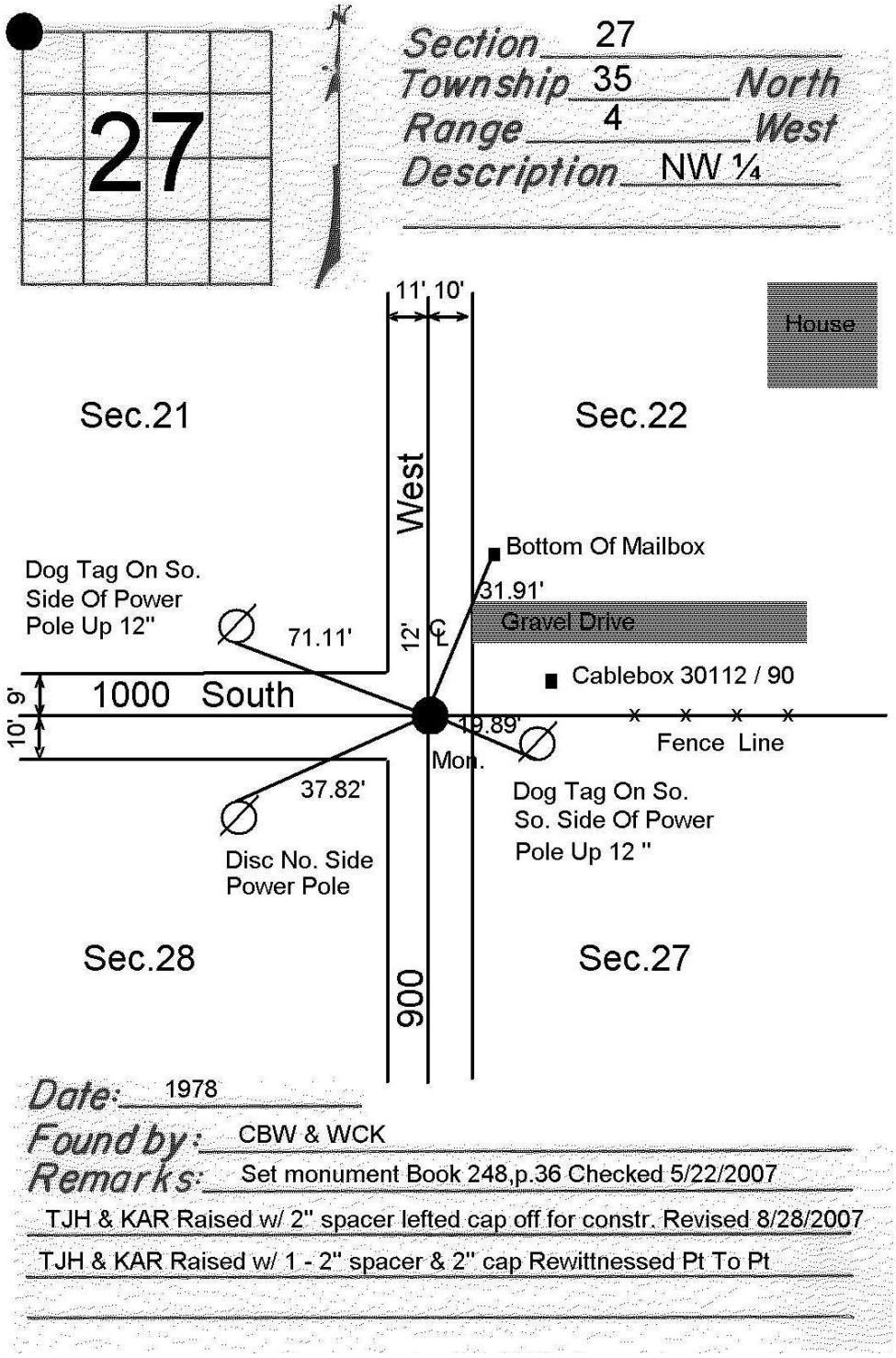

Date: 1978

Found by: CBW & WCK

Remarks: Set monument Book 248,p.36 Checked 5/22/2007

TJH & KAR Raised w/ 2" spacer lefted cap off for constr. Revised 8/28/2007

TJH & KAR Raised w/ 1 - 2" spacer & 2" cap Rewittnessed Pt To Pt

SEE ALSO NE ¼ 28-35-4
SE ¼ 21-35-4
SW ¼ 22-35-4

LAPORTE COUNTY SECTION CORNER *SHEET 0529*

DATE: AUG 2009
CREW: TJH & KAR

NORTH CORNER OF SECTION 28
SOUTH CORNER OF SECTION 21

TOWNSHIP 35 N.
RANGE 4 NW.
CLINTON TOWNSHIP
LAPORTE COUNTY, INDIANA

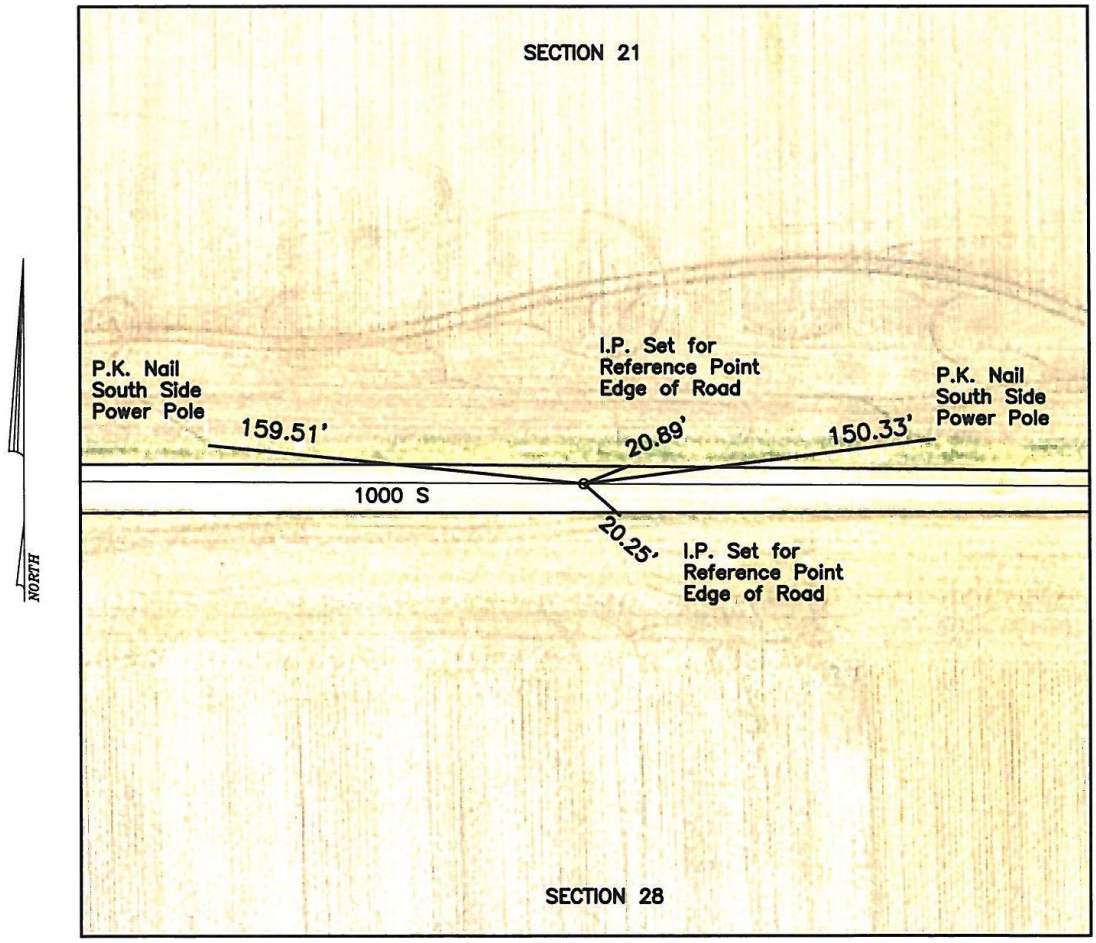

HISTORICAL NOTES:
1979 CBW&WCK –Found iron pipe & hub, set monument, Book 248, p.53
August 2009 TJH&KAR –Found Monument below surface. NOTE: gravel/dirt road, rewitnessed

LAPORTE COUNTY SURVEYOR
555 MICHIGAN AVE. SUITE 104, LAPORTE, INDIANA 46350
PHONE 219–326–6808 EXT. 2225
Fax (219) 362–9804 Email SURVEYORGROUP@LAPORTECOUNTY.ORG

Scale: 1"=40'	Date: 11/18/11	Drawn By: KAR	Chk'd By: ____

LAPORTE COUNTY SECTION CORNER *SHEET 0530*

DATE: JUL 2009
CREW: TJH & KAR

NORTHWEST CORNER OF SECTION 28
NORTHEAST CORNER OF SECTION 29
SOUTHWEST CORNER OF SECTION 21
SOUTHEAST CORNER OF SECTION 20

TOWNSHIP 35 N.
RANGE 4 NW.
CLINTON TOWNSHIP
LAPORTE COUNTY, INDIANA

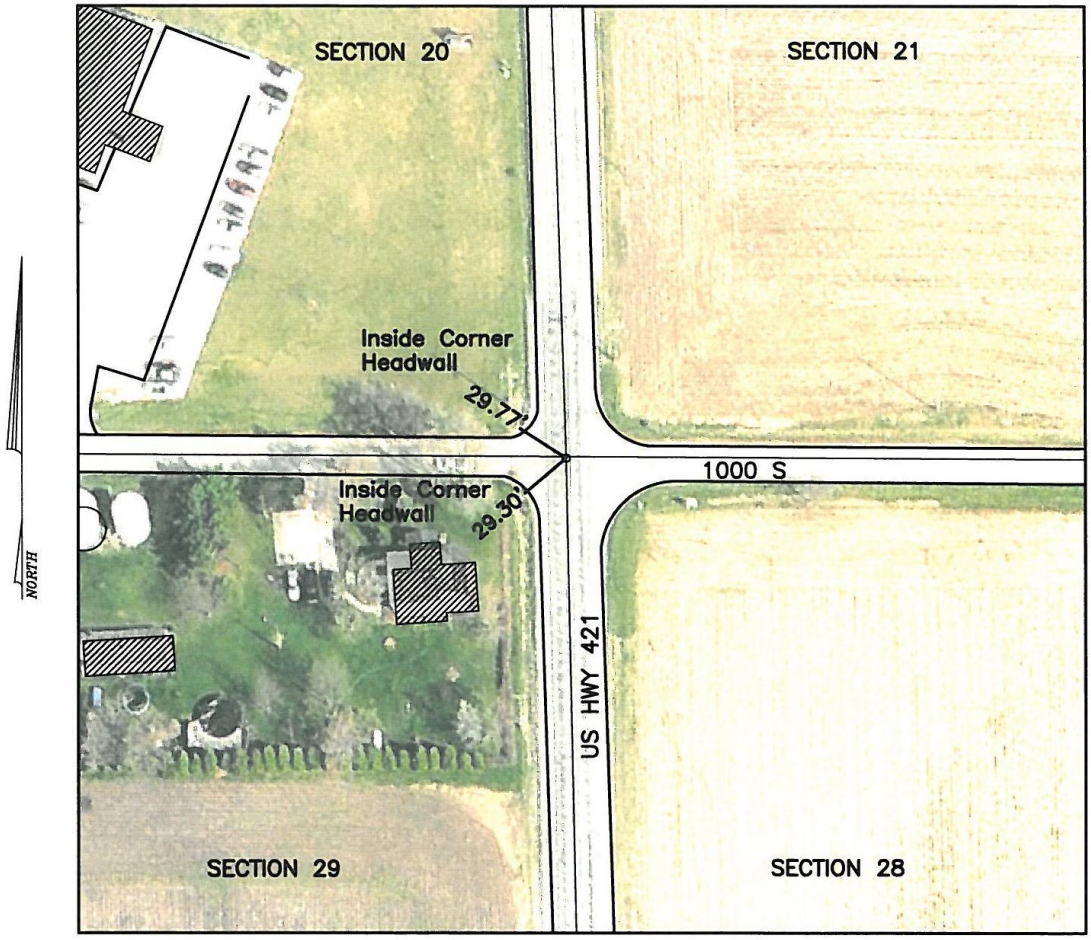

HISTORICAL NOTES:
1978 CBW&WCK –Set R/R Spike as per Book 357, p.08 & P.F. 04–3–48. Book 247, p.36
AUG 2010 TJH&KAR –No R/R Spike, Found Monument, took off 1/2" cap for construction
SEPT 2010 TJH&KAR –took off broken spacer, replaced w/3–1" spacers, 1" cap

LAPORTE COUNTY SURVEYOR

555 MICHIGAN AVE. SUITE 104, LAPORTE, INDIANA 46350
PHONE 219–326–6808 EXT. 2225
Fax (219) 362–9804 Email SURVEYORGROUP@LAPORTECOUNTY.ORG

Scale: 1"=40'	Date: 11/18/11	Drawn By: KAR	Chk'd By: ____

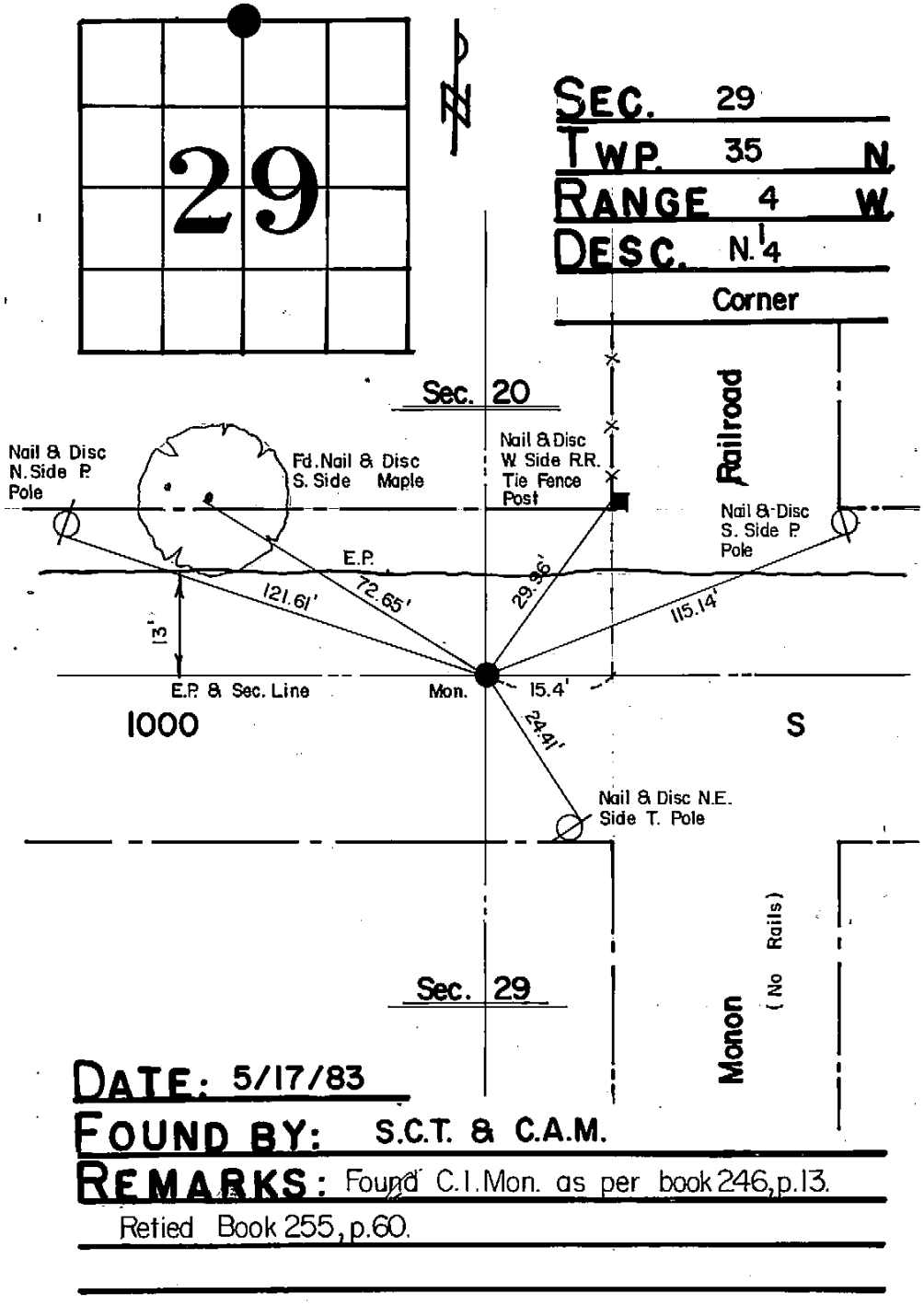

SEE ALSO S ¼ 20-35-4

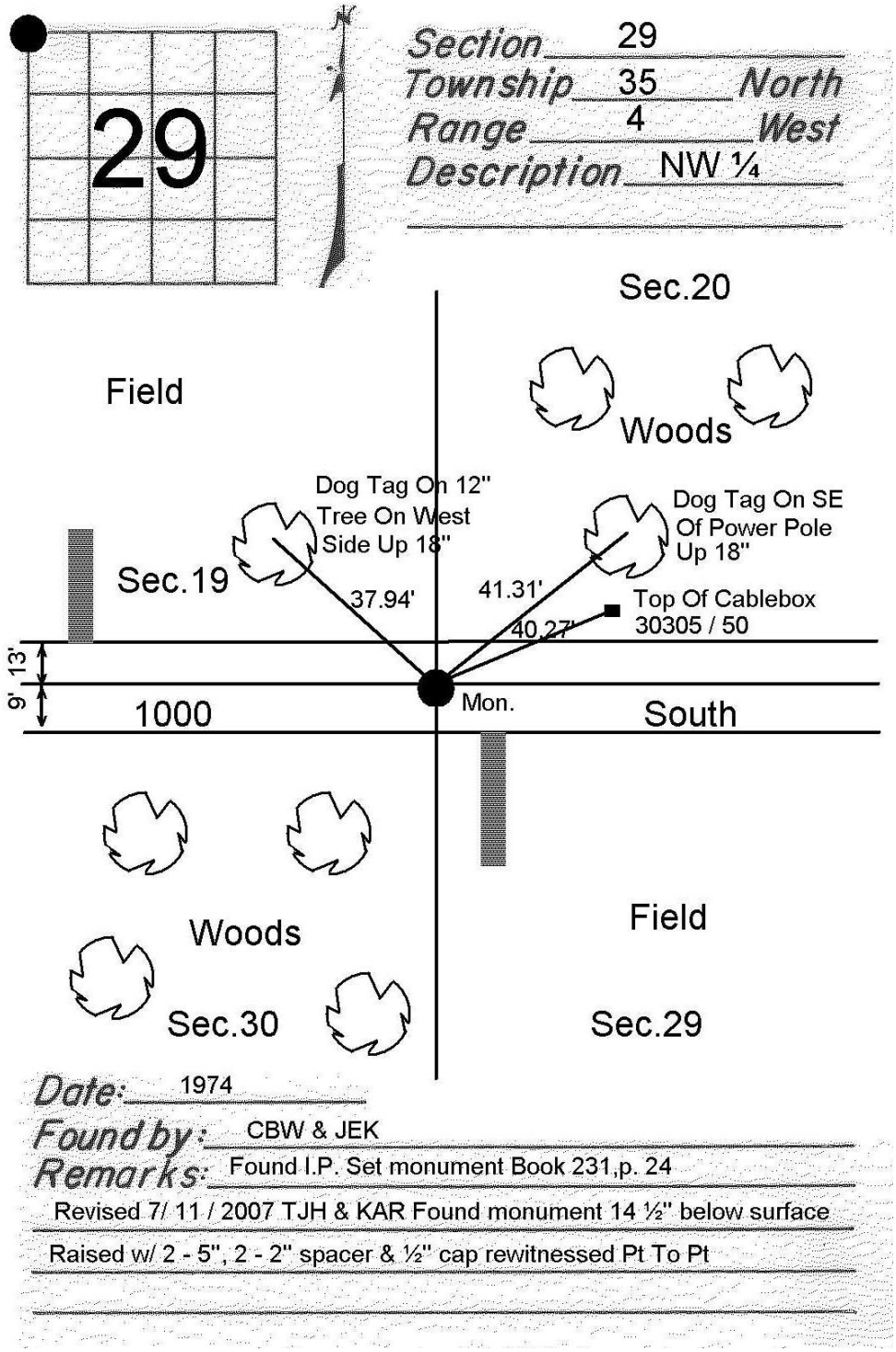

SEE ALSO NE ¼ 30-35-4
SE ¼ 19-35-4
SW ¼ 20-35-4

LAPORTE COUNTY SECTION CORNER *SHEET 0533*

DATE: SEPT 2009
CREW: TJH & KAR

NORTHWEST CORNER OF SECTION 30–35–4
NORTHEAST CORNER OF SECTION 25–35–5
SOUTHWEST CORNER OF SECTION 19–35–4
SOUTHEAST CORNER OF SECTION 24–35–5

TOWNSHIP 35 N.
RANGE 4 NW.
CLINTON TOWNSHIP
LAPORTE COUNTY, INDIANA

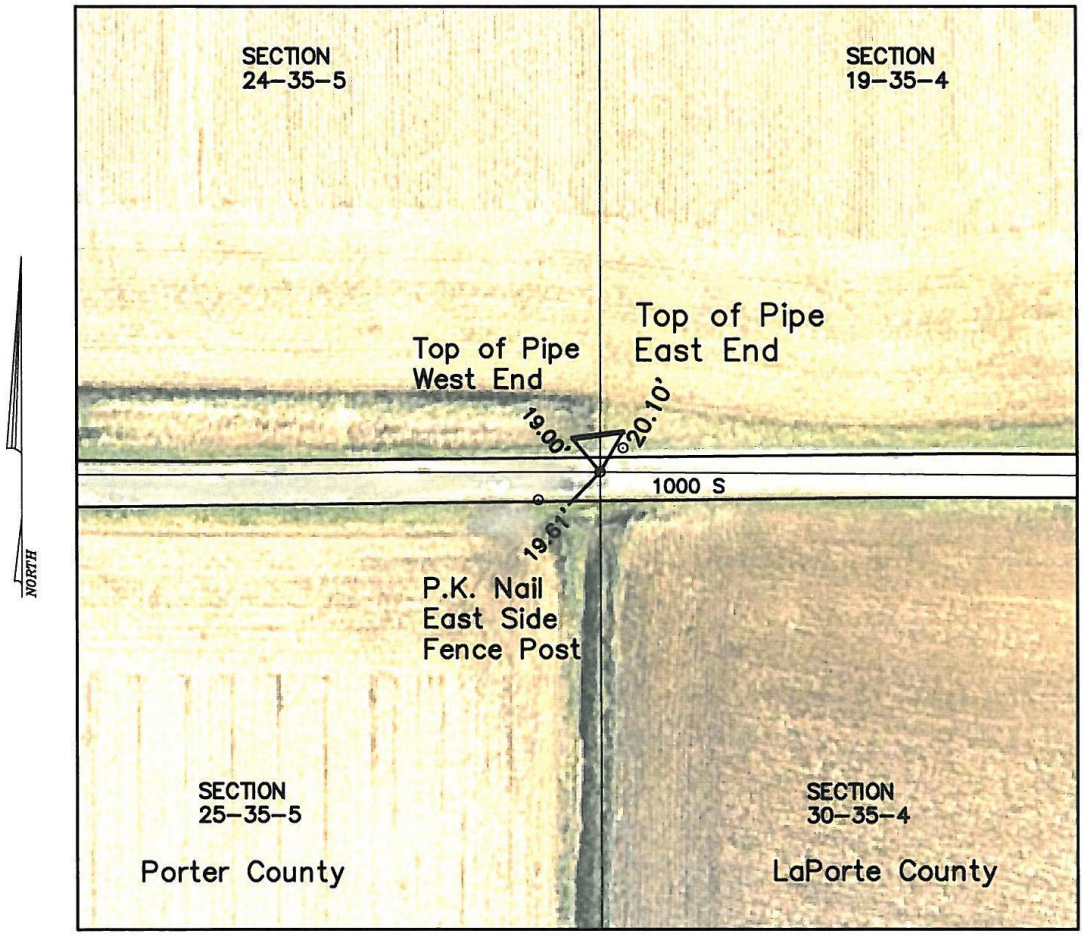

HISTORICAL NOTES:
1975 CBW –Found pipe & stone, set monument on top of stone. Book 243, p.66.
09–06–2001 TJH&KAR –Pipe E&W of monument down 6", monument out, stone is there
June 2009 TJH&KAR –Found pipe & stone. Set Monument (2–5" spacers) on top of stone, rebar on east side of stone, Monument Flush per Tony Hendricks

LAPORTE COUNTY SURVEYOR

555 MICHIGAN AVE. SUITE 104, LAPORTE, INDIANA 46350
PHONE 219–326–6808 EXT. 2225
Fax (219) 362–9804 Email SURVEYORGROUP@LAPORTECOUNTY.ORG

Scale: 1"=40'	Date: 11/18/11	Drawn By: KAR	Chk'd By: ____

LAPORTE COUNTY SECTION CORNER *SHEET 0534*

DATE: SEPT 2009
CREW: TJH & KAR

NORTH CORNER OF SECTION 30
SOUTH CORNER OF SECTION 19

TOWNSHIP 35 N.
RANGE 4 NW.
CLINTON TOWNSHIP
LAPORTE COUNTY, INDIANA

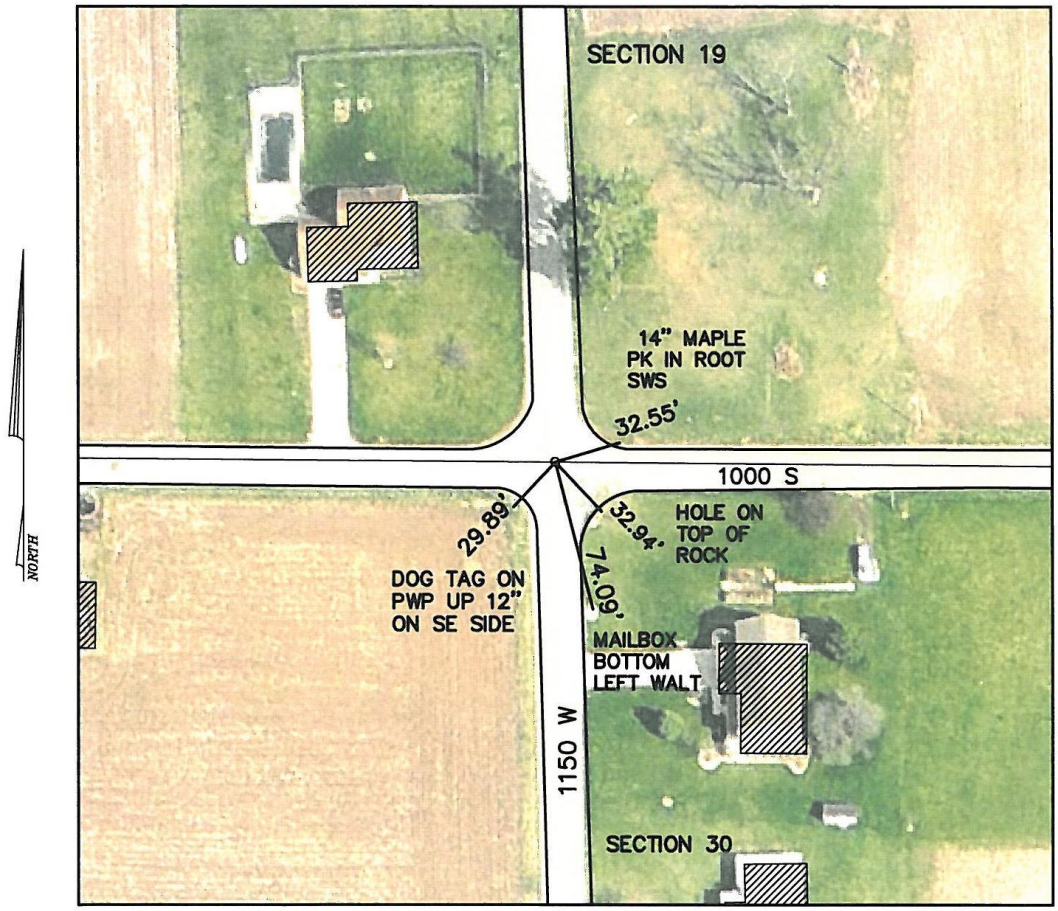

HISTORICAL NOTES:
1974 CBW&JEK –Found Stone, Set Monument on stone. Book 241, p.25
5–30–2007 TJH&KAR –Found Broken Monument on top of stone, found pipe next to stone.
June 2009 TJH&KAR –Found stone & pipe. Placed Monument (2–5" spacers) on top of stone, 1/2" cap per Tony Hendricks; NOTE: Pipe 5" to West of Sone

LAPORTE COUNTY SURVEYOR
555 MICHIGAN AVE. SUITE 104, LAPORTE, INDIANA 46350
PHONE 219–326–6808 EXT. 2225
Fax (219) 362–9804 Email SURVEYORGROUP@LAPORTECOUNTY.ORG

Scale: 1"=40'	Date: 11/18/11	Drawn By: KAR	Chk'd By: ____

LAPORTE COUNTY SECTION CORNER *SHEET 0535*

DATE: SEPT 2009
CREW: TJH & KAR

CENTER CORNER OF SECTION 30

TOWNSHIP 35 N.
RANGE 4 NW.
CLINTON TOWNSHIP
LAPORTE COUNTY, INDIANA

WJR. PLS
#29600014

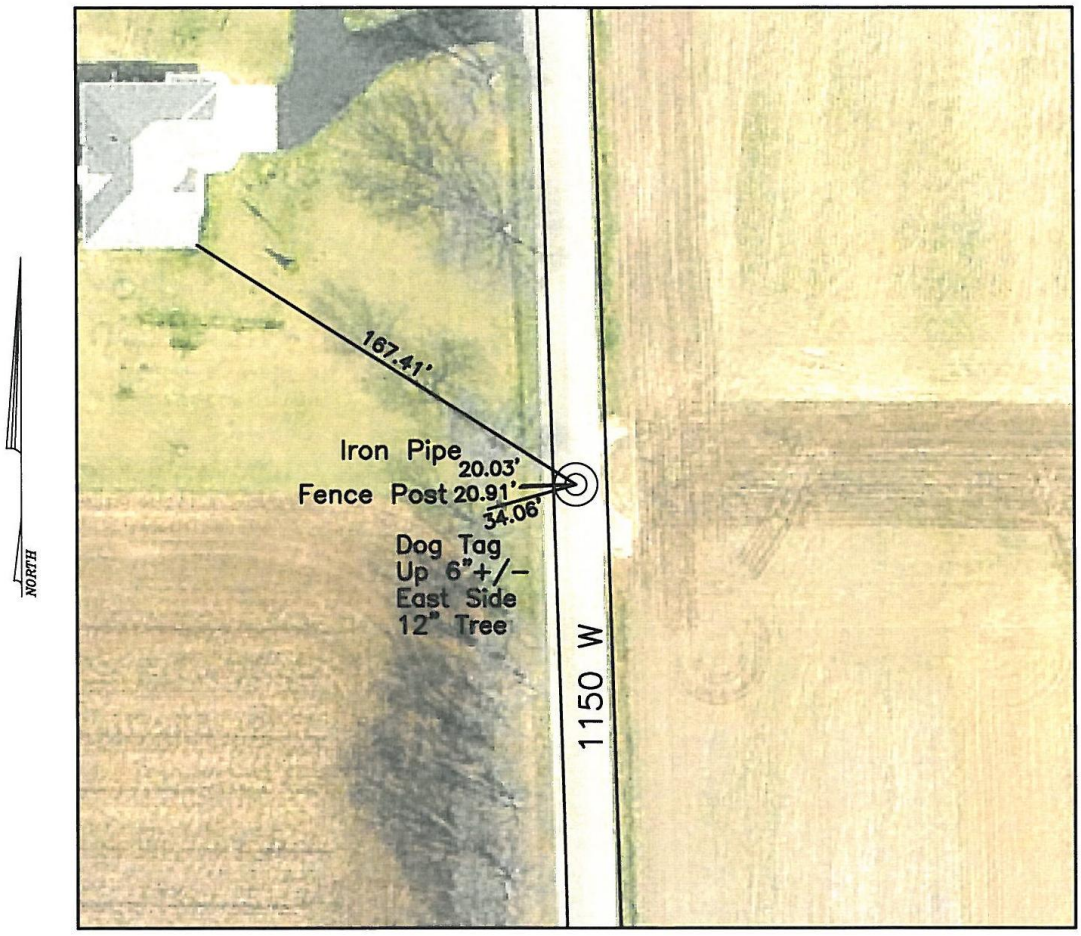

HISTORICAL NOTES:
1978 CBW&WCK, Set Monument, Book 248, p.20
5-22-2007 TJH&KAR -Found broken Monument, replaced w/15" Monument, left cap off for construction
6-21-2007 TJH,KAR,RPP-Raised w/1-5" spacer, 2" cap, rewitnessed

LAPORTE COUNTY SURVEYOR
555 MICHIGAN AVE. SUITE 104, LAPORTE, INDIANA 46350
PHONE 219-326-6808 EXT. 2225
Fax (219) 362-9804 Email SURVEYORGROUP@LAPORTECOUNTY.ORG

Scale: 1"=40'	Date: 11/21/11	Drawn By: KAR	Chk'd By: ____

LAPORTE COUNTY SECTION CORNER SHEET 0536

DATE: SEPT 2009
CREW: TJH & KAR

NORTHWEST CORNER OF SECTION 31
SOUTHWEST CORNER OF SECTION 30

TOWNSHIP 35 N.
RANGE 4 NW.
CLINTON TOWNSHIP
LAPORTE COUNTY, INDIANA

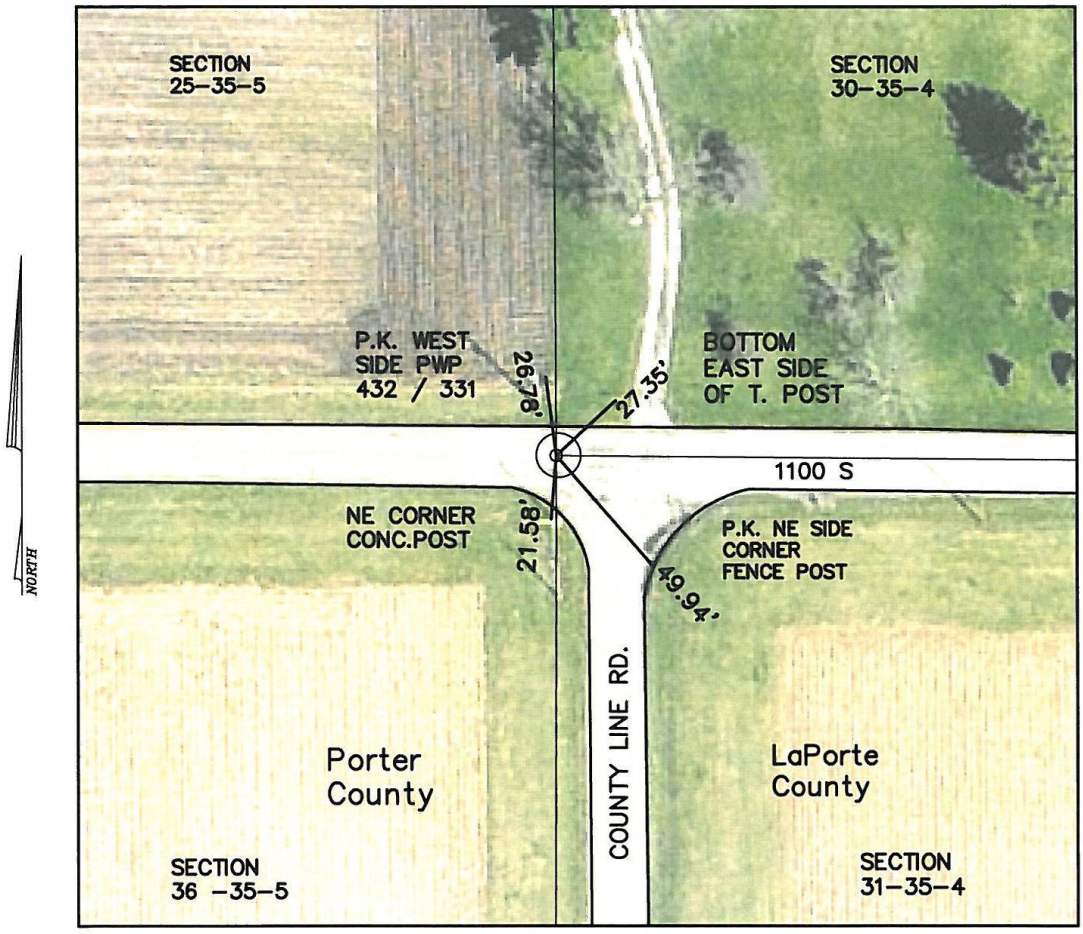

HISTORICAL NOTES:
1974 CBW&JEK –Found stone & brick, Set Monument on brick & stone. Book 241, p.39
August 2009 TJH&KAR –Found Monument below surface, raised w/1–1" spacer, 1/2" cap

LAPORTE COUNTY SURVEYOR

555 MICHIGAN AVE. SUITE 104, LAPORTE, INDIANA 46350
PHONE 219-326-6808 EXT. 2225
Fax (219) 362-9804 Email SURVEYORGROUP@LAPORTECOUNTY.ORG

Scale: 1"=40'	Date: 11/21/11	Drawn By: KAR	Chk'd By: ____

LAPORTE COUNTY SECTION CORNER *SHEET 0537*

DATE: SEPT 2009
CREW: TJH & KAR

WEST CORNER OF SECTION 31

TOWNSHIP 35 N.
RANGE 4 NW.
CLINTON TOWNSHIP
LAPORTE COUNTY, INDIANA

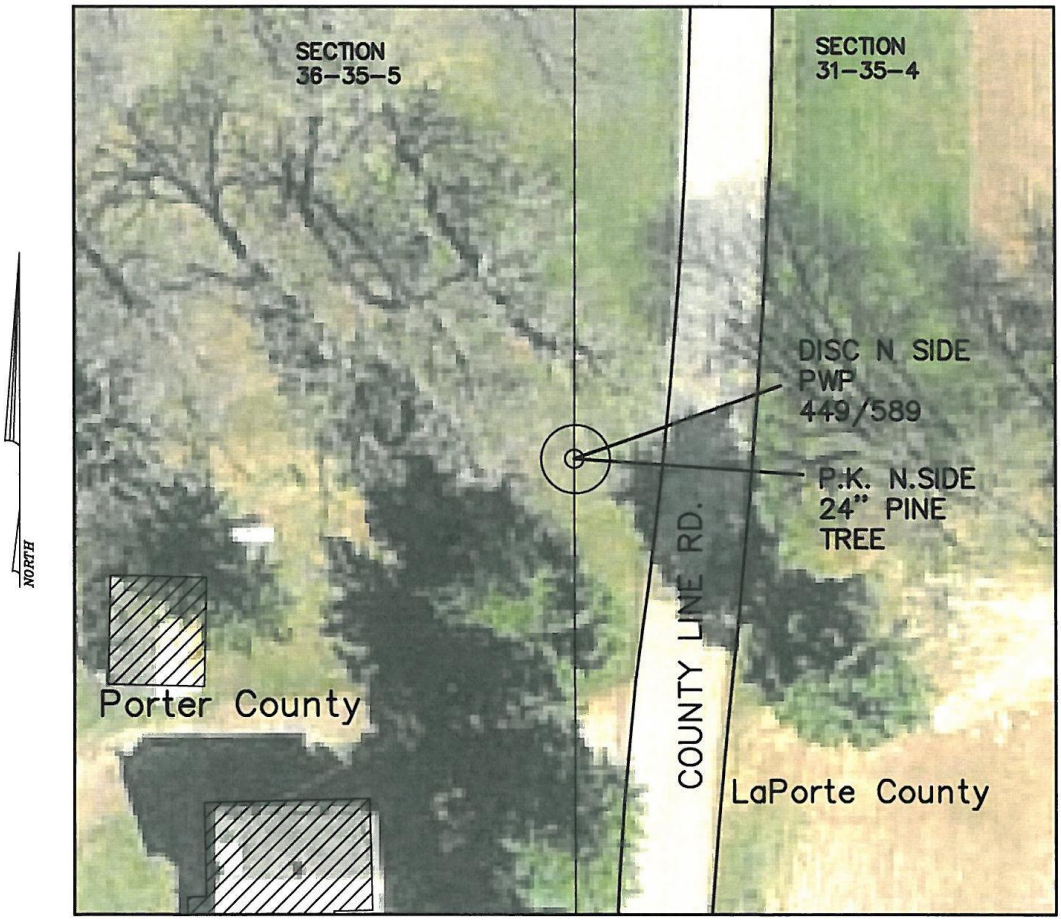

HISTORICAL NOTES:
1976 WCK&CBW –Found iron pipe, Set Monument as per Don Bengal survey. Book 245, p.48
September 2009 TJH&KAR –Checked, witnesses good

LAPORTE COUNTY SURVEYOR
555 MICHIGAN AVE. SUITE 104, LAPORTE, INDIANA 46350
PHONE 219-326-6808 EXT. 2225
Fax (219) 362-9804 Email SURVEYORGROUP@LAPORTECOUNTY.ORG

Scale: 1"=40'	Date: 11/21/11	Drawn By: KAR	Chk'd By: ____

LAPORTE COUNTY SECTION CORNER *SHEET 0538*

DATE: SEPT 2009
CREW: TJH & KAR

NORTH CORNER OF SECTION 31
SOUTH CORNER OF SECTION 30

TOWNSHIP 35 N.
RANGE 4 NW.
CLINTON TOWNSHIP
LAPORTE COUNTY, INDIANA

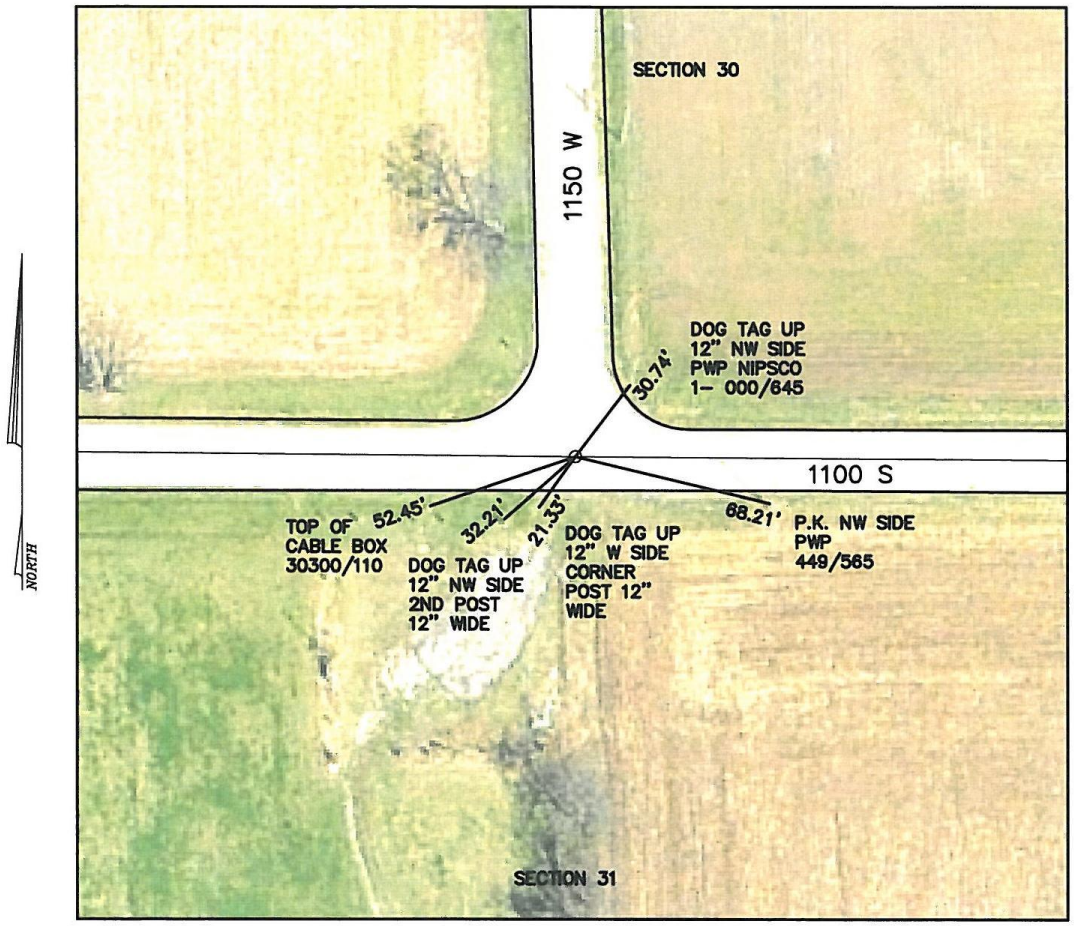

HISTORICAL NOTES:
1974 CBW&JEK –Found Bolt Spike, Set Monument. Book 241, p.38
4–18–2000 TJH –Rewitnessed Monument
August 2009 TJH&KAR –Monument Flush, rewitnessed

LAPORTE COUNTY SURVEYOR

555 MICHIGAN AVE. SUITE 104, LAPORTE, INDIANA 46350
PHONE 219–326–6808 EXT. 2225
Fax (219) 362–9804 Email SURVEYORGROUP@LAPORTECOUNTY.ORG

Scale: 1"=40'	Date: 11/23/11	Drawn By: KAR	Chk'd By: _____

LAPORTE COUNTY SECTION CORNER *SHEET 0539*

DATE: SEPT 2009
CREW: TJH & KAR

NORTHWEST CORNER OF SECTION 32
NORTHEAST CORNER OF SECTION 31
SOUTHWEST CORNER OF SECTION 29
SOUTHEAST CORNER OF SECTION 30

TOWNSHIP 35 N.
RANGE 4 NW.
CLINTON TOWNSHIP
LAPORTE COUNTY, INDIANA

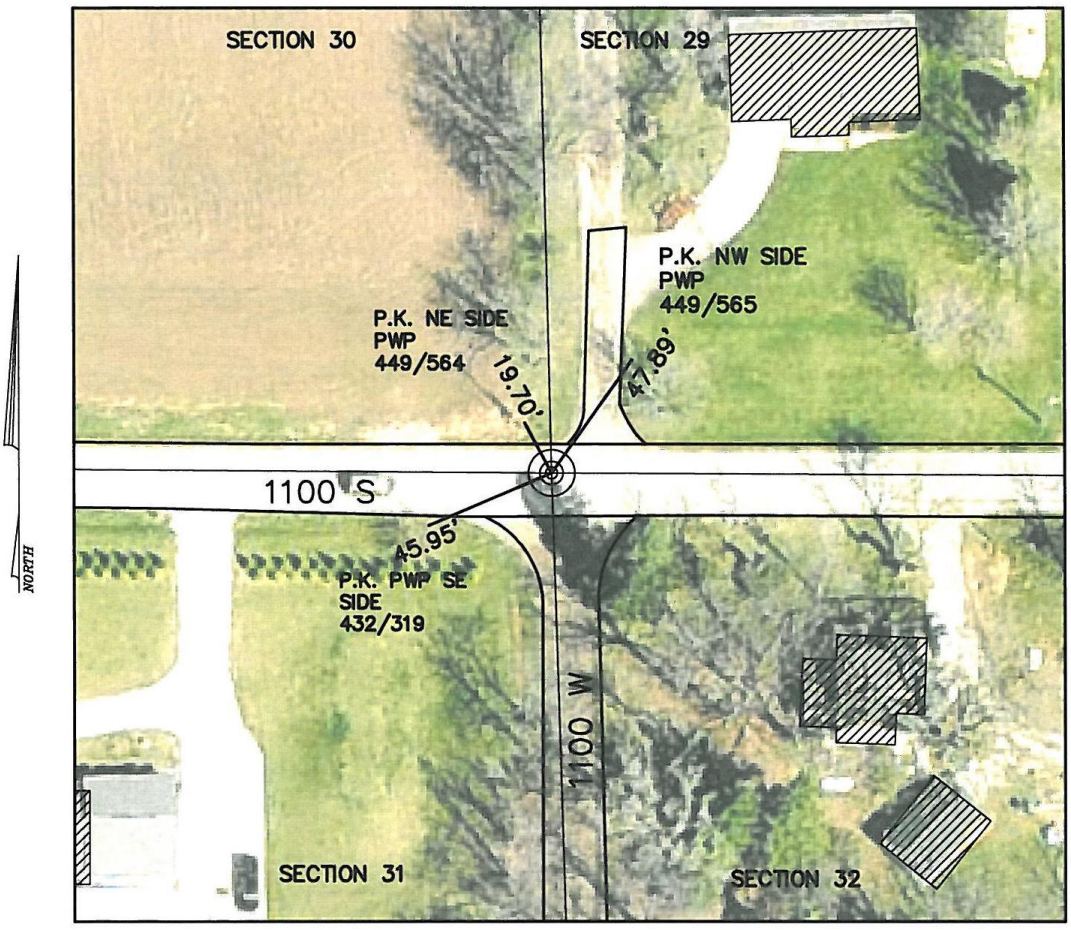

HISTORICAL NOTES:
1974 CBW&JEK –Found I.P. & Stone, Set Monument on Stone. Book 241, p.26
August 2009 TJH&KAR –Found iron rod on side of stone, replaced w/monument on top of stone, Rewitnessed
(NOTE: Monument 5/10" South of where Iron Rod was placed.

LAPORTE COUNTY SURVEYOR

555 MICHIGAN AVE. SUITE 104, LAPORTE, INDIANA 46350
PHONE 219–326–6808 EXT. 2225
Fax (219) 362–9804 Email SURVEYORGROUP@LAPORTECOUNTY.ORG

Scale: 1"=40'	Date: 11/23/11	Drawn By: KAR	Chk'd By: _____

LAPORTE COUNTY SECTION CORNER *SHEET 0540*

DATE: SEPT 2009
CREW: TJH & KAR

WEST CORNER OF SECTION 32
EAST CORNER OF SECTION 31

TOWNSHIP 35 N.
RANGE 4 NW.
CLINTON TOWNSHIP
LAPORTE COUNTY, INDIANA

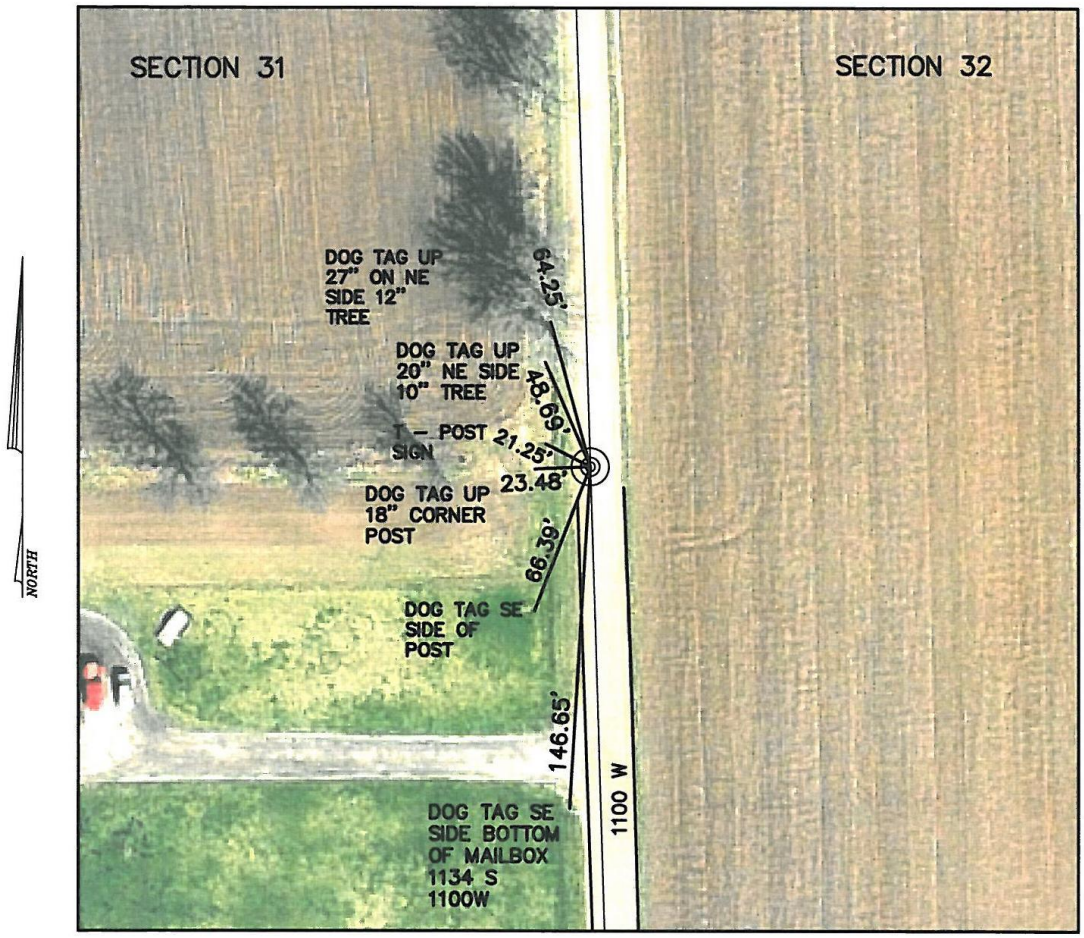

HISTORICAL NOTES:
1976 CBW&WCK –Found iron pipe, set monument as per Don Bengal survey. Book 245, p.50
4–07–1995 RTB&TJH –C.I. Monument, Good condition, down 4" in gravel road
September 2009 TJH&KAR –Found Monument 4" below gravel road, Rewitnessed

LAPORTE COUNTY SURVEYOR
555 MICHIGAN AVE. SUITE 104, LAPORTE, INDIANA 46350
PHONE 219–326–6808 EXT. 2225
Fax (219) 362–9804 Email SURVEYORGROUP@LAPORTECOUNTY.ORG

Scale: 1"=40'	Date: 11/28/11	Drawn By: KAR	Chk'd By: _____

LAPORTE COUNTY SECTION CORNER SHEET 0541

DATE: SEPT 2009
CREW: TJH & KAR

NORTHWEST CORNER OF THE
NORTHEAST OF THE NORTHEAST SECTION 32
SOUTHWEST CORNER OF THE
SOUTHEAST OF THE SOUTHEAST SECTION 29

TOWNSHIP 35 N.
RANGE 4 NW.
CLINTON TOWNSHIP
LAPORTE COUNTY, INDIANA

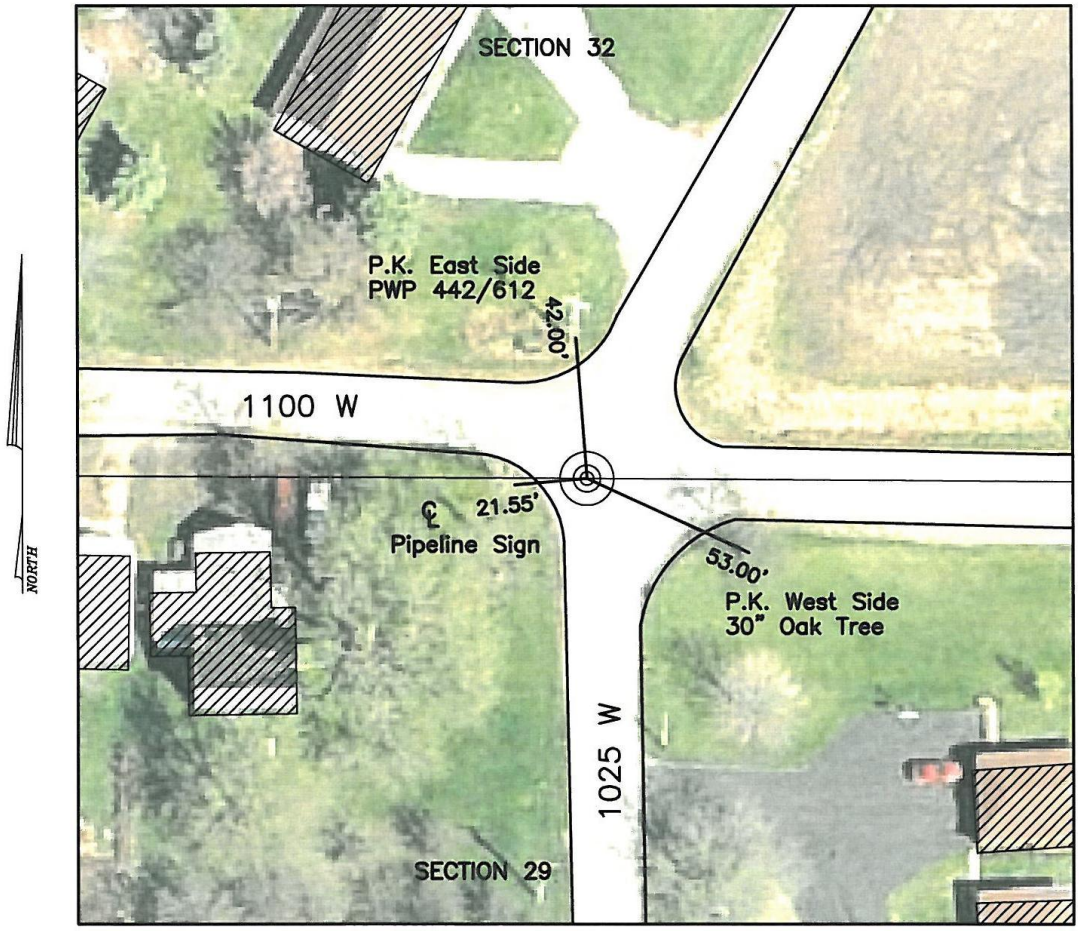

HISTORICAL NOTES:
1978 CBW&WCK –Found iron pipe, set monument as per Emil Beeg Survey. Book 248, p.23
August 2009 TJH&KAR –Took off 1/2" cap, raised w/1–2" spacer, 1/2" cap

LAPORTE COUNTY SURVEYOR

555 MICHIGAN AVE. SUITE 104, LAPORTE, INDIANA 46350
PHONE 219–326–6808 EXT. 2225
Fax (219) 362–9804 Email SURVEYORGROUP@LAPORTECOUNTY.ORG

Scale: 1"=40'	Date: 11/29/11	Drawn By: KAR	Chk'd By: ____

LAPORTE COUNTY SECTION CORNER *SHEET 0542*

DATE: JUL 2009
CREW: TJH & KAR

NORTHWEST CORNER OF SECTION 33
NORTHEAST CORNER OF SECTION 32
SOUTHWEST CORNER OF SECTION 28
SOUTHEAST CORNER OF SECTION 29

TOWNSHIP 35 N.
RANGE 4 NW.
CLINTON TOWNSHIP
LAPORTE COUNTY, INDIANA

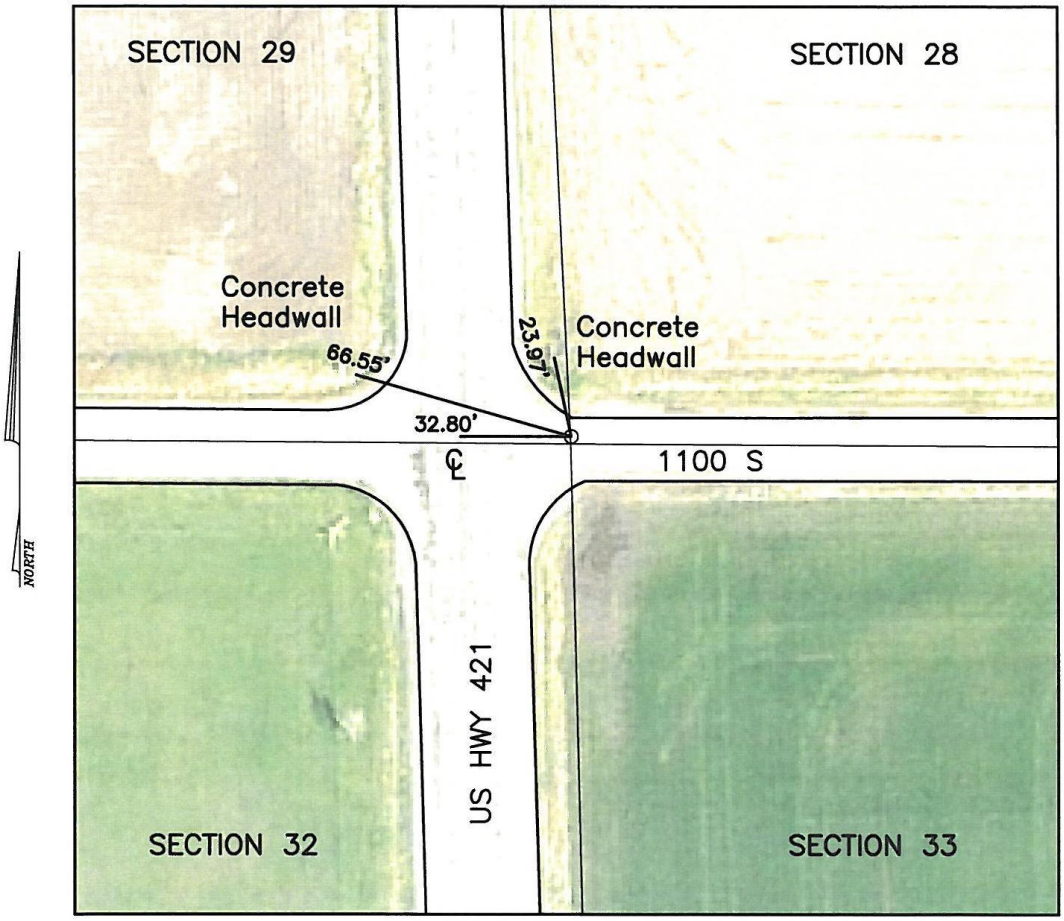

HISTORICAL NOTES:
1978 CBW&WCK –Set monument as per Keil survey. Book 248, p.32

LAPORTE COUNTY SURVEYOR
555 MICHIGAN AVE. SUITE 104, LAPORTE, INDIANA 46350
PHONE 219–326–6808 EXT. 2225
Fax (219) 362–9804 Email SURVEYORGROUP@LAPORTECOUNTY.ORG

Scale: 1"=40'	Date: 11/29/11	Drawn By: KAR	Chk'd By: ____

LAPORTE COUNTY SECTION CORNER *SHEET 0543*

DATE: SEPT 2009
CREW: TJH & KAR

NORTH CORNER OF SECTION 33
SOUTH CORNER OF SECTION 28

TOWNSHIP 35 N.
RANGE 4 NW.
CLINTON TOWNSHIP
LAPORTE COUNTY, INDIANA

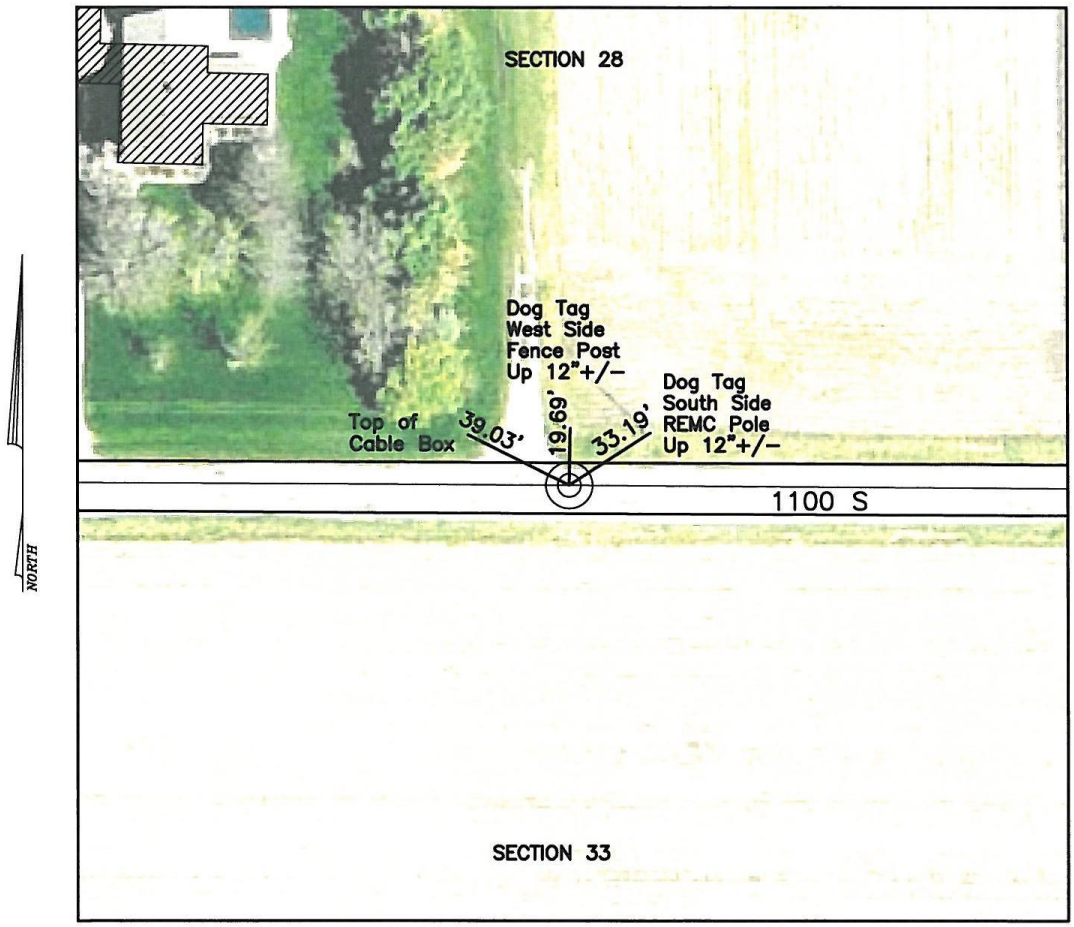

HISTORICAL NOTES:
1978 CBW&WCK –Set monument, Book 248, p.33
August 2009 TJH&KAR –Found broken monument, replaced w/new 1–2" spacer, 1/2" cap, rewitnessed

LAPORTE COUNTY SURVEYOR
555 MICHIGAN AVE. SUITE 104, LAPORTE, INDIANA 46350
PHONE 219–326–6808 EXT. 2225
Fax (219) 362–9804 Email SURVEYORGROUP@LAPORTECOUNTY.ORG

Scale: 1"=40'	Date: 11/30/11	Drawn By: KAR	Chk'd By: ____

LAPORTE COUNTY SECTION CORNER *SHEET 0544*

DATE: SEPT 2009
CREW: TJH & KAR

WEST CORNER OF SECTION 34
EAST CORNER OF SECTION 33

TOWNSHIP 35 N.
RANGE 4 NW.
CLINTON TOWNSHIP
LAPORTE COUNTY, INDIANA

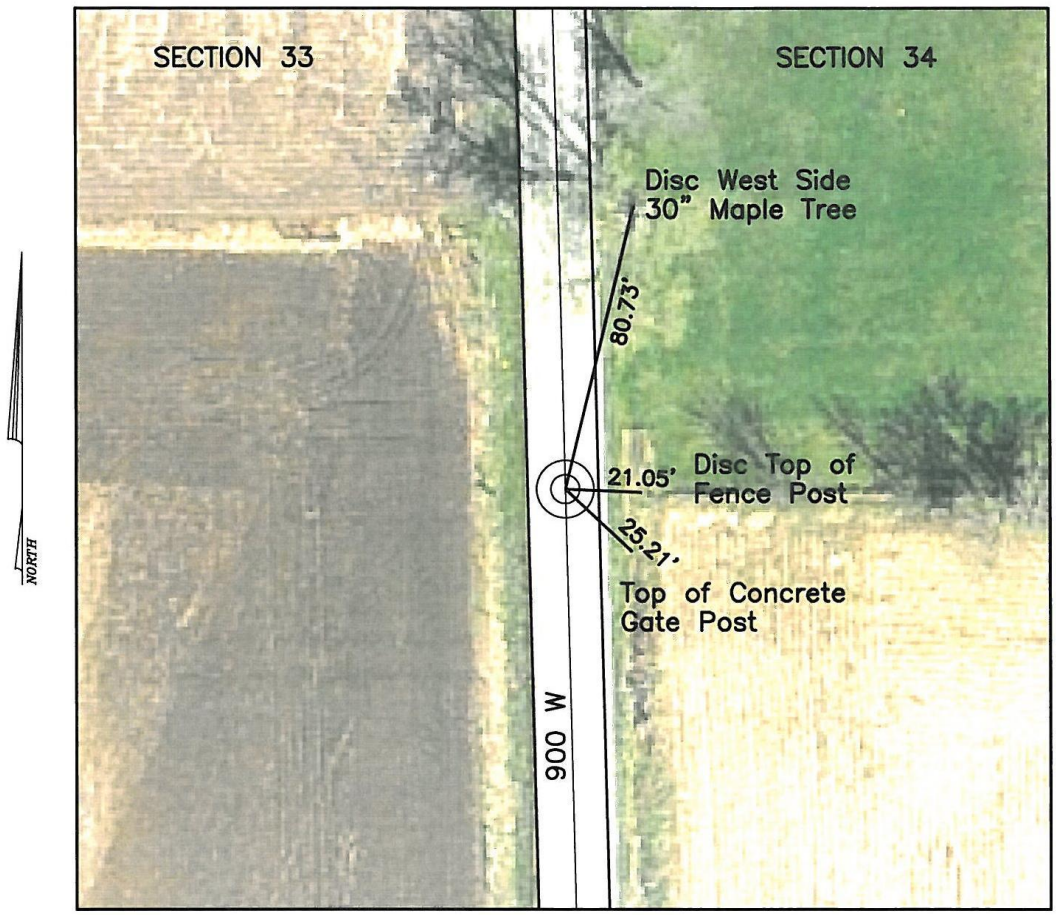

HISTORICAL NOTES:
1978 CBW&WCK –No bricks found, set monument, Book 248, p.30
4–12–2001 TJH&KAR –Monument broken, set new monument 2–2" spacers, 1" cap
August 2009 TJH&KAR –Monument Flush, Witnesses good

LAPORTE COUNTY SURVEYOR
555 MICHIGAN AVE. SUITE 104, LAPORTE, INDIANA 46350
PHONE 219–326–6808 EXT. 2225
Fax (219) 362–9804 Email SURVEYORGROUP@LAPORTECOUNTY.ORG

Scale: 1"=40'	Date: 11/30/11	Drawn By: KAR	Chk'd By: ____

LAPORTE COUNTY SECTION CORNER *SHEET 0545*

DATE: SEPT 2009
CREW: TJH & KAR

NORTHWEST CORNER OF SECTION 34
NORTHEAST CORNER OF SECTION 33
SOUTHWEST CORNER OF SECTION 27
SOUTHEAST CORNER OF SECTION 28

TOWNSHIP 35 N.
RANGE 4 NW.
CLINTON TOWNSHIP
LAPORTE COUNTY, INDIANA

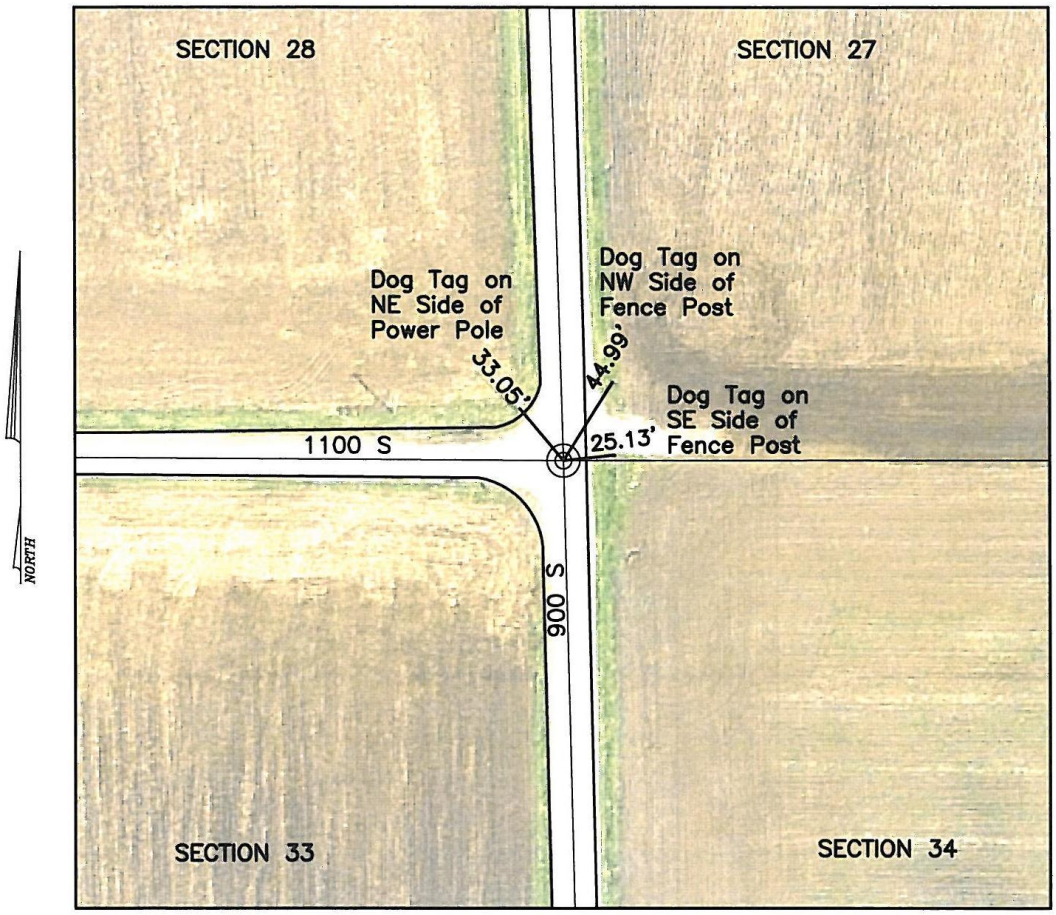

HISTORICAL NOTES:
1978 CBW&WCK –Set monument, Book 248, p.34
August 2, 1999 JB,TJH, PO –Found broken monument
August 2009 TJH&KAR –Monument flush, rewitnessed

LAPORTE COUNTY SURVEYOR
555 MICHIGAN AVE. SUITE 104, LAPORTE, INDIANA 46350
PHONE 219–326–6808 EXT. 2225
Fax (219) 362–9804 Email SURVEYORGROUP@LAPORTECOUNTY.ORG

Scale: 1"=40'	Date: 11/30/11	Drawn By: KAR	Chk'd By: ____

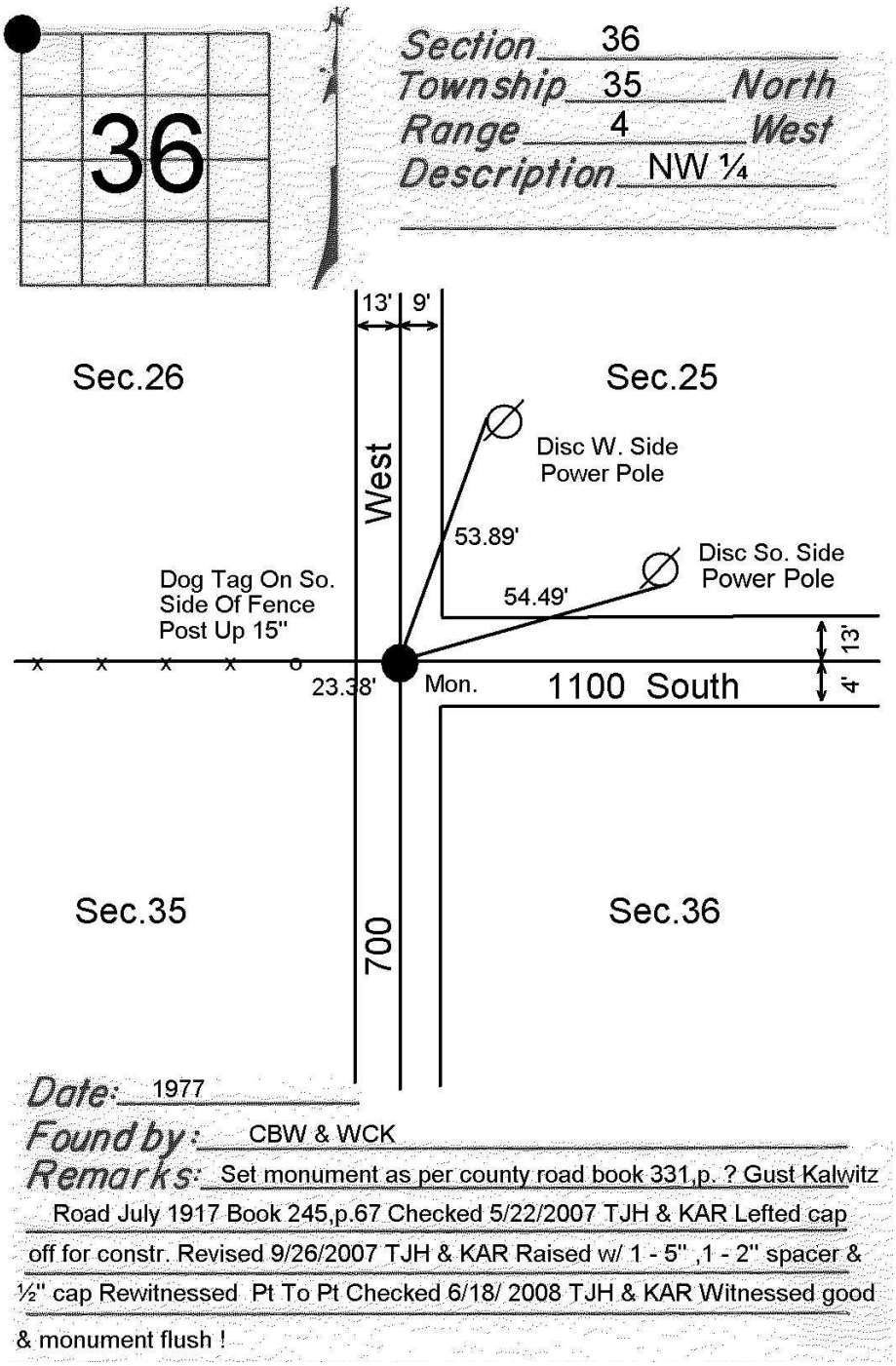

SEE ALSO NE ¼ 35-35-4
SE ¼ 26-35-4
SW ¼ 25-35-4

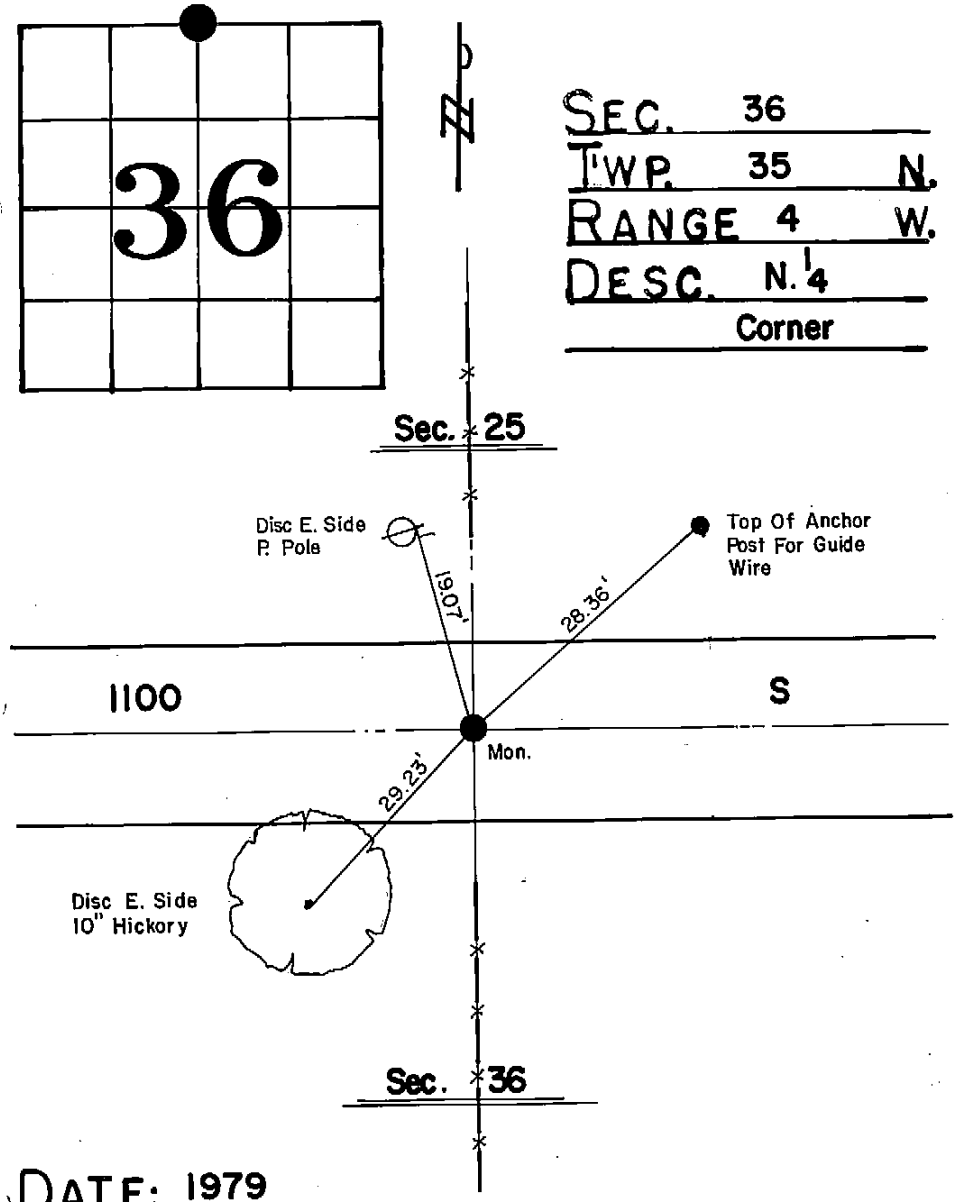

SEE ALSO S ¼ 25-35-4

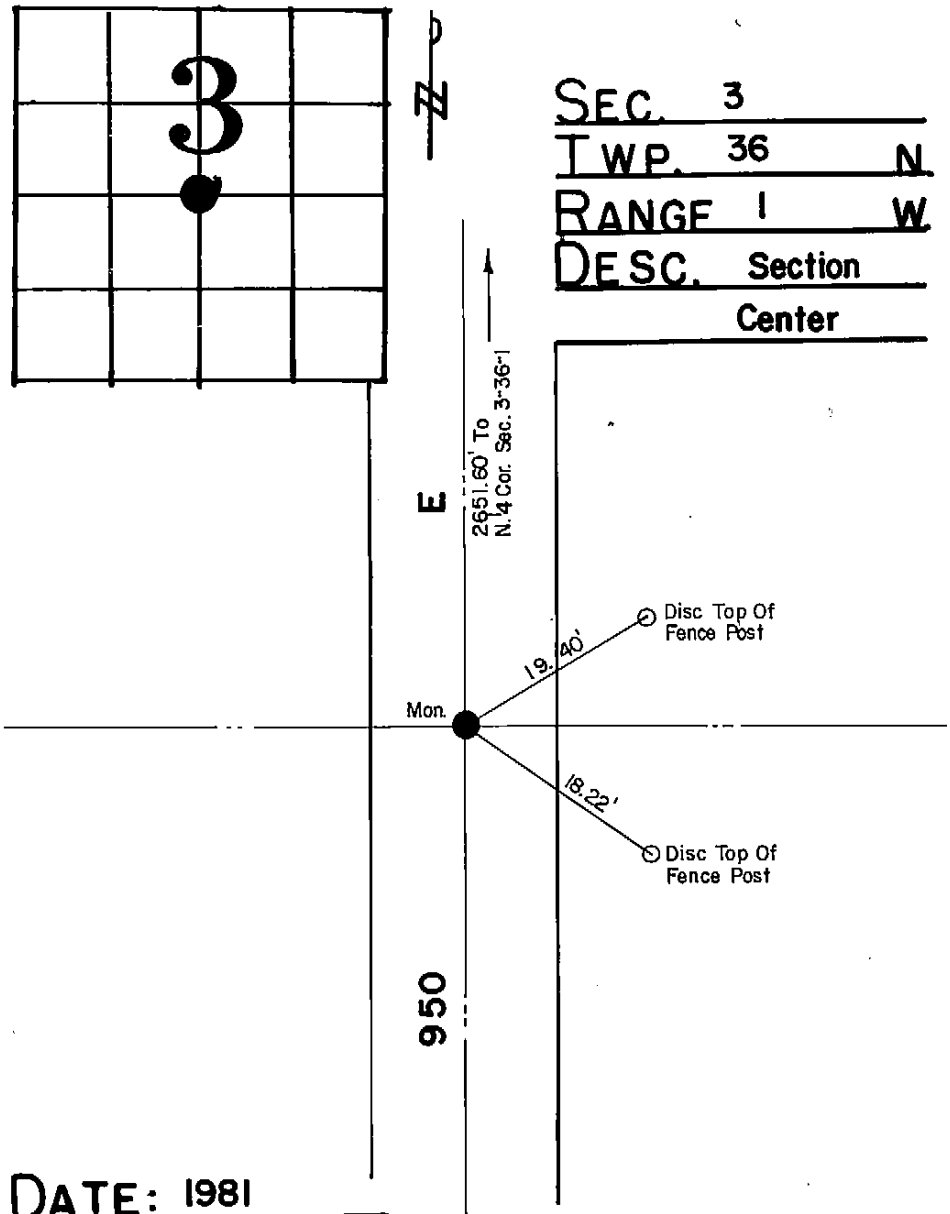

SEC. 3
TWP. 36 N.
RANGE 1 W.
DESC. Section
Center

DATE: 1981
FOUND BY: C.B.W. & J.M.L.
REMARKS: Set mon. Book 252, p. 64.

LAPORTE COUNTY SECTION CORNER SHEET 0549

DATE: JUNE 2010
CREW: TJH & KAR

NORTHWEST CORNER OF SECTION 03–36–01
NORTHEAST CORNER OF SECTION 04–36–01
SOUTHWEST CORNER OF SECTION 34–37–01
SOUTHEAST CORNER OF SECTION 33–37–01

TOWNSHIP 36 N.
RANGE 1 NW.
LINCOLN TOWNSHIP
LAPORTE COUNTY, INDIANA

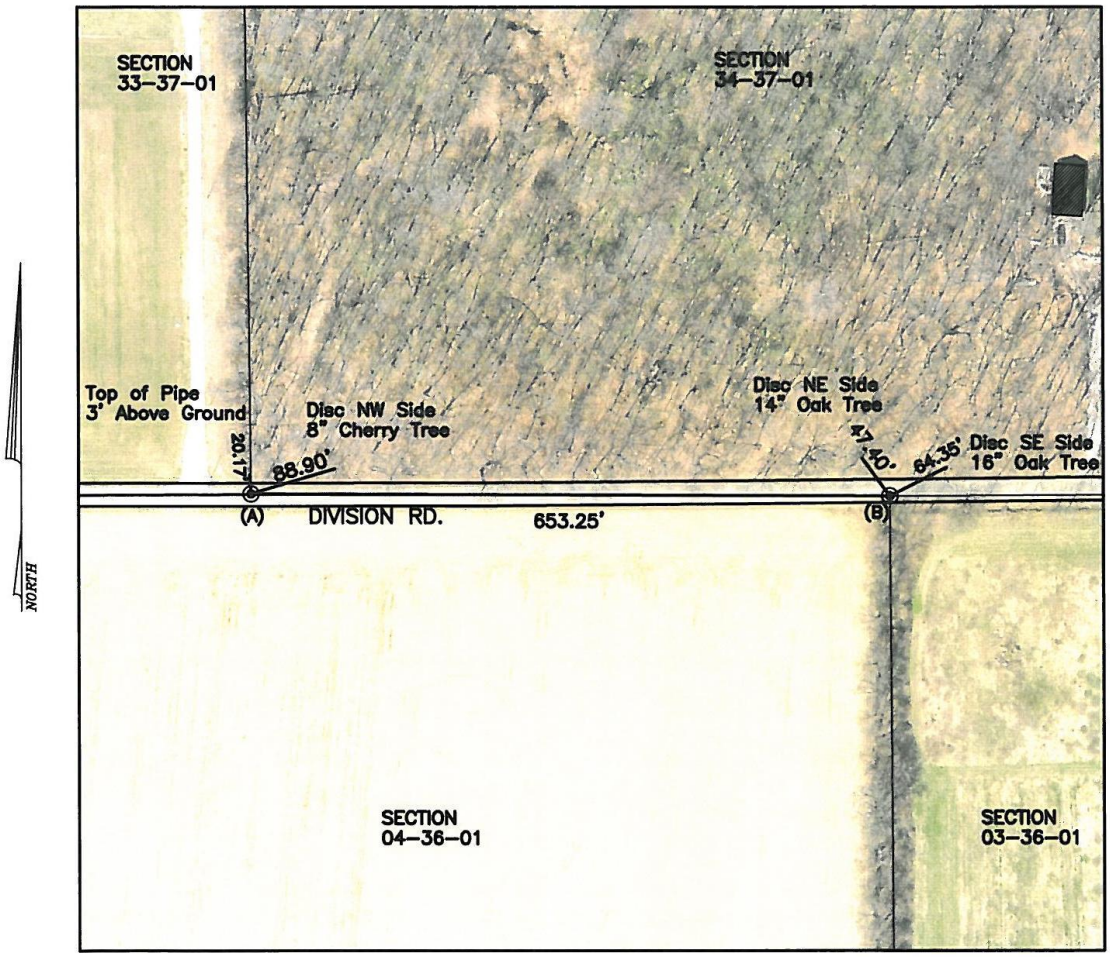

HISTORICAL NOTES:
1981 CBW&JML –Found iron pipe, set monument, Book 252, p.48
June 2010 TJH&KAR –(A) took off 1/2" cap for construction

LAPORTE COUNTY SURVEYOR
555 MICHIGAN AVE. SUITE 104, LAPORTE, INDIANA 46350
PHONE 219–326–6808 EXT. 2225
Fax (219) 362–9804 Email SURVEYORGROUP@LAPORTECOUNTY.ORG

Scale: 1"=40'	Date: 8/25/11	Drawn By: KAR	Chk'd By: ____

LAPORTE COUNTY SECTION CORNER *SHEET 0550*

DATE: DEC 2009
CREW: TJH & KAR

NORTH CORNER OF SECTION 03–36–01
SOUTH CORNER OF SECTION 34–37–01

TOWNSHIP 36 N.
RANGE 1 NW.
LINCOLN TOWNSHIP
LAPORTE COUNTY, INDIANA

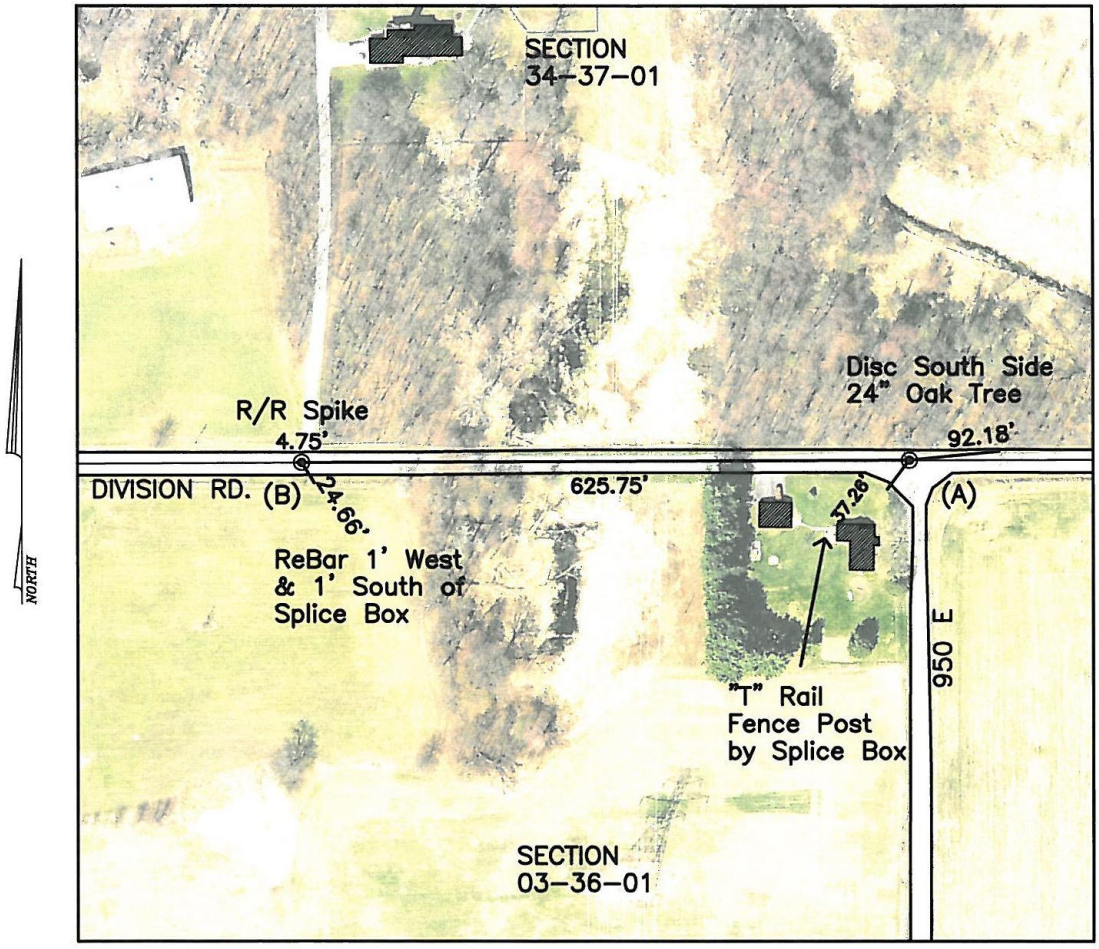

HISTORICAL NOTES:
1981 CBW&JML –Set Monument, Book 252, p.62
December 2009 TJH&KAR –(A) took off 1/2" cap, raised w/2–2" spacers, 1" cap (B)Found Broken
June 2010 TJH&KAR –(A) took off 1" cap for construction (B)Fixed Monument, left cap off for construction

LAPORTE COUNTY SURVEYOR

555 MICHIGAN AVE. SUITE 104, LAPORTE, INDIANA 46350
PHONE 219–326–6808 EXT. 2225
Fax (219) 362–9804 Email SURVEYORGROUP@LAPORTECOUNTY.ORG

Scale: 1"=40'	Date: 8/25/11	Drawn By: KAR	Chk'd By: ____

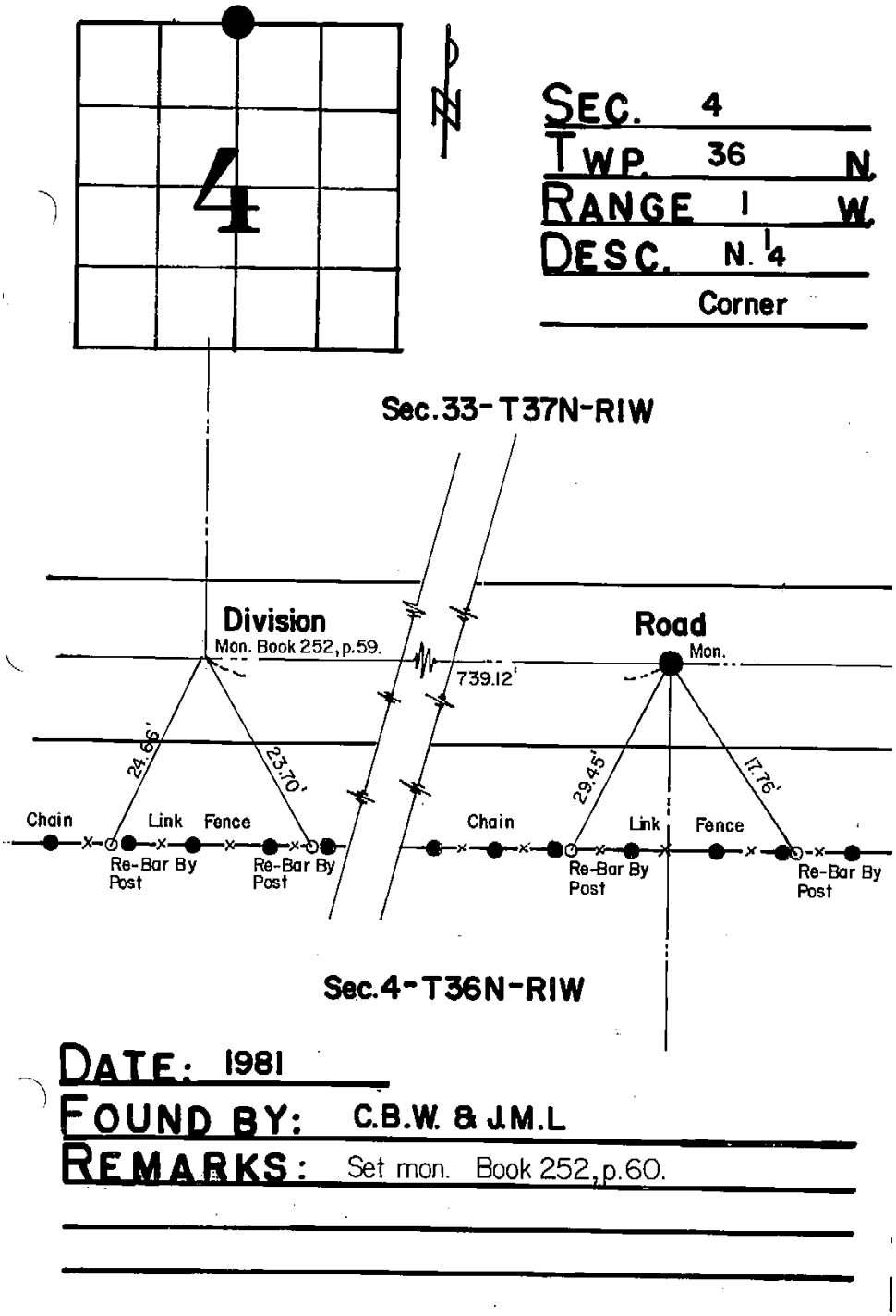

SEE ALSO S ¼ 33-37-1

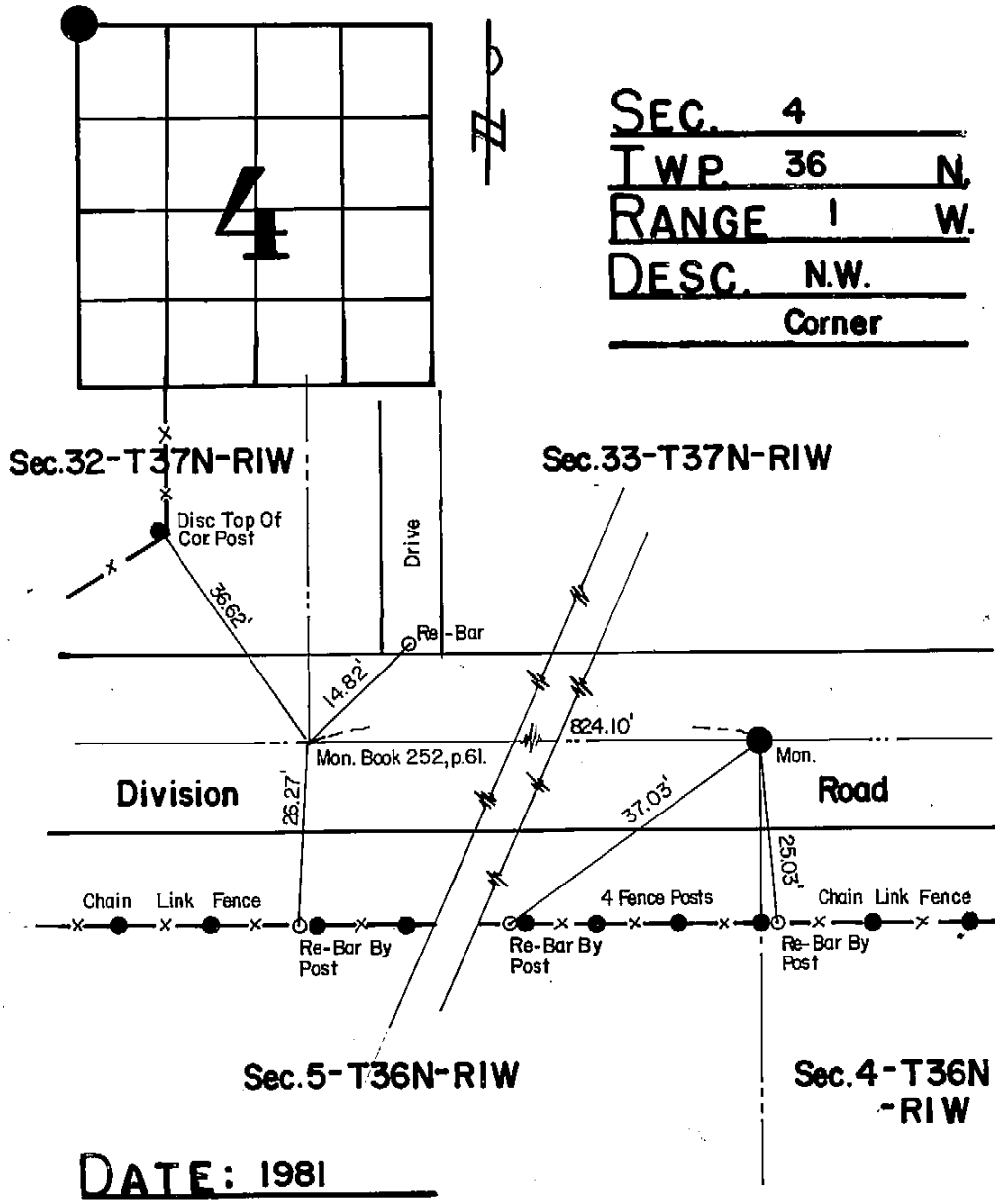

DATE: 1981

FOUND BY: C.B.W. & J.M.L.

REMARKS: Set mon. Book 252, p.58.

SEE ALSO NE ¼ 05-36-1
SE ¼ 32-37-1
SW ¼ 33-37-1

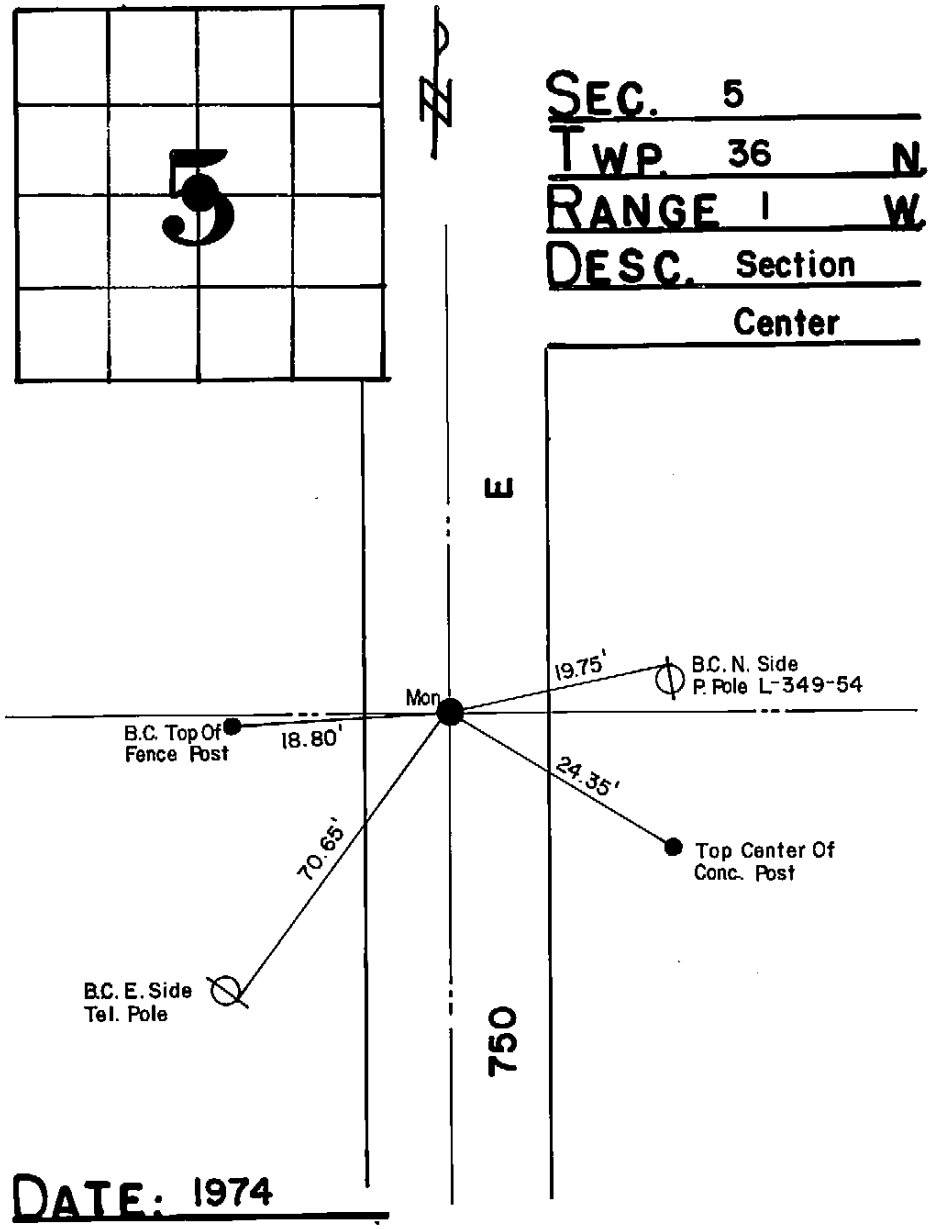

SEC. 5
TWP. 36 N
RANGE 1 W
DESC. Section
Center

DATE: 1974

FOUND BY: J.E.K. & C.B.W.

REMARKS: Found re-bar, stone, & brick, set mon. on stone. Book 241, p. 56.

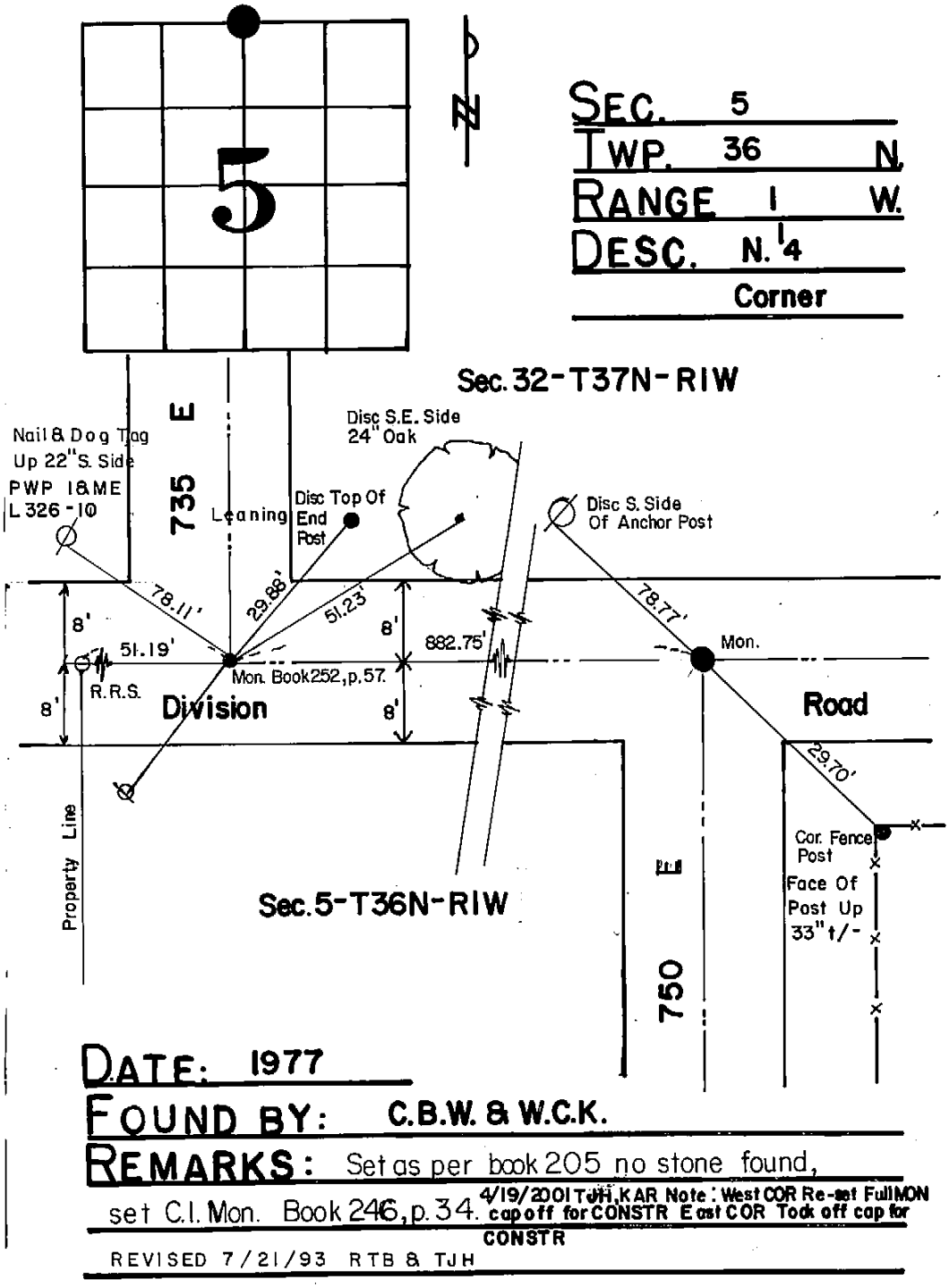

SEE ALSO S ¼ 32-37-1

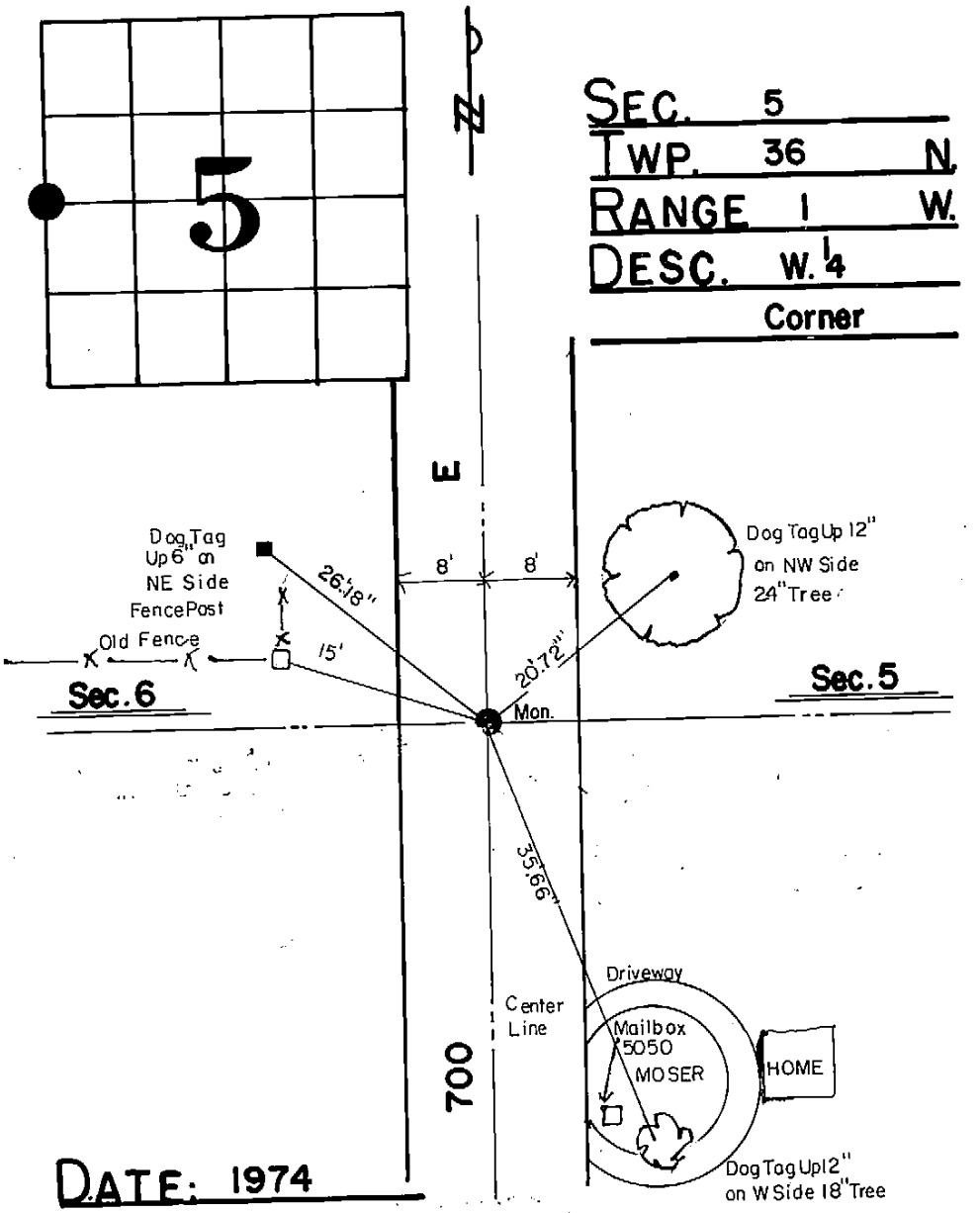

SEC. 5
TWP. 36 N.
RANGE 1 W.
DESC. W. 1/4 Corner

DATE: 1974
FOUND BY: J.E.K. & C.B.W.
REMARKS: Found I.P. & stone, set mon. on stone.
Book 241, p. 55. 5/22/2000 TJH Found Broken MON
Note: Reset Distances PT to PT. Took off CAP For CONSTR. Reset MON Down 4" For CONSTR 9/6/2000

SEE ALSO E ¼ 06-36-1

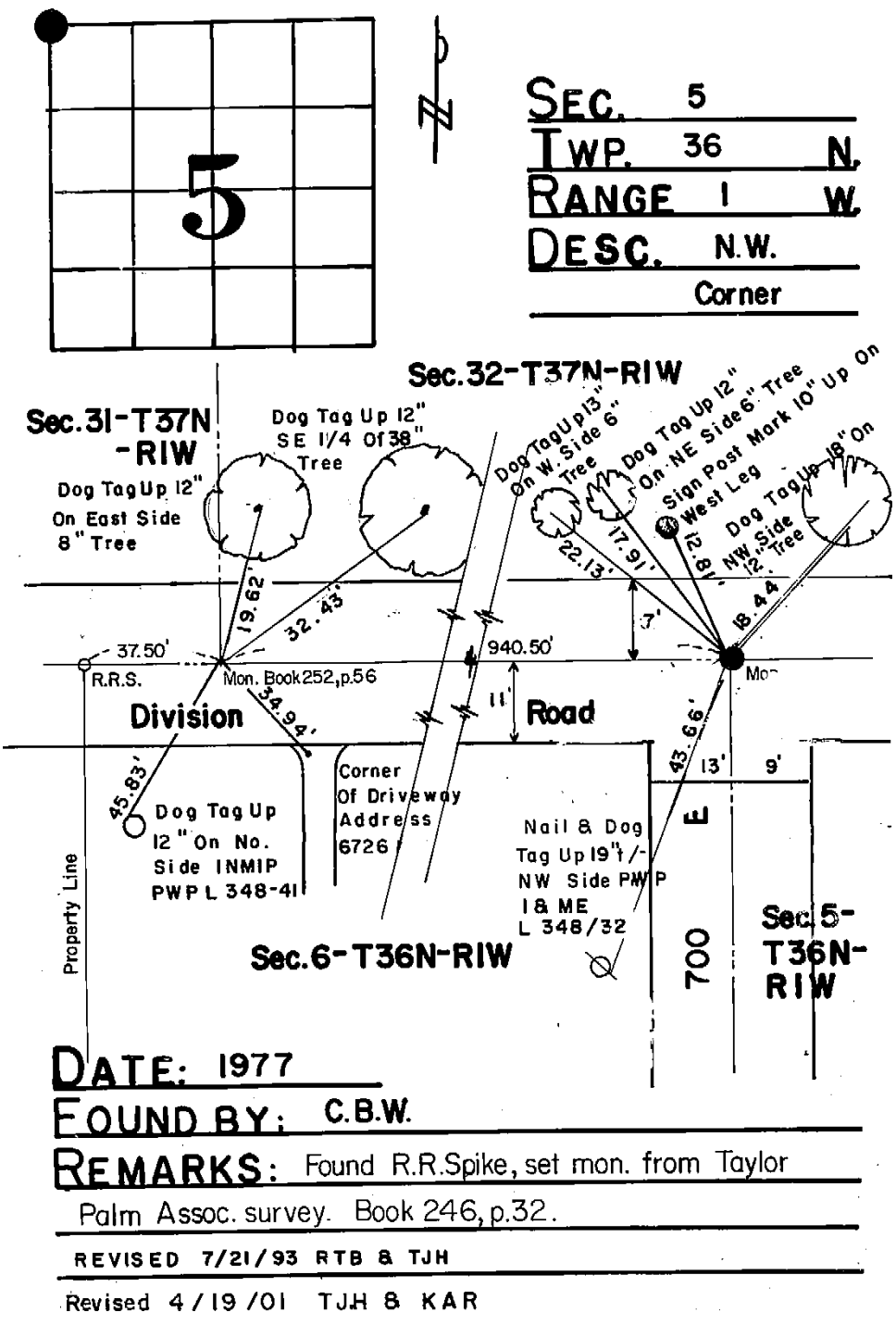

DATE: 1977

FOUND BY: C.B.W.

REMARKS: Found R.R.Spike, set mon. from Taylor Palm Assoc. survey. Book 246, p.32.

REVISED 7/21/93 RTB & TJH

Revised 4/19/01 TJH & KAR

SEE ALSO NE ¼ 06-36-1
SE ¼ 31-37-1
SW ¼ 32-37-1

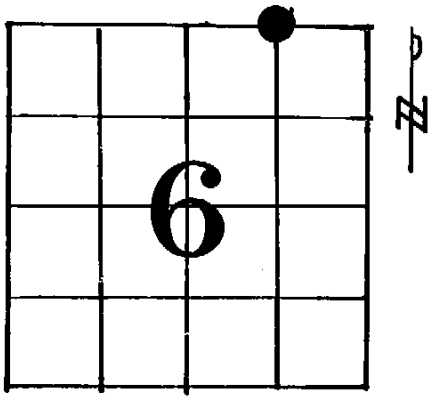

SEC. 6
TWP. 36 N.
RANGE 1 W.
DESC. N.W. Cor.
of the N.E.¼ of the N.E.¼

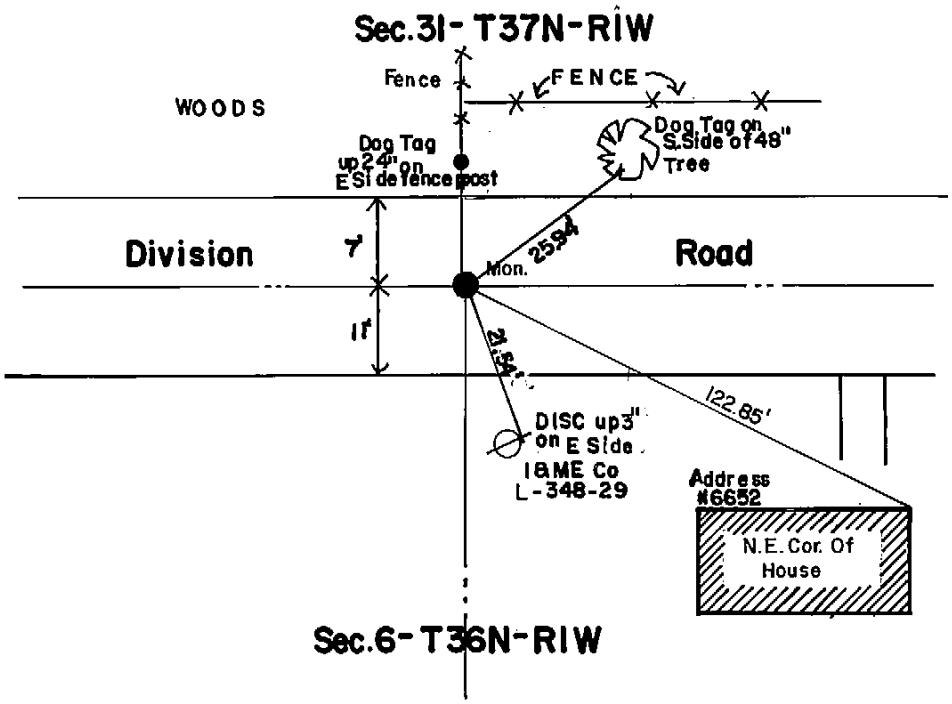

DATE: 1977

FOUND BY: C.B.W. & W.C.K.

REMARKS: Set as per book 205, p.68. Book 246, p.27.

4/19/2001 TJH, KAR Note: Took off 1" cap for CONSTR sunny & warm 65° Y- F/B 205 p68

SEE ALSO SW ¼ of the SE ¼ of the SE ¼ 31-37-1

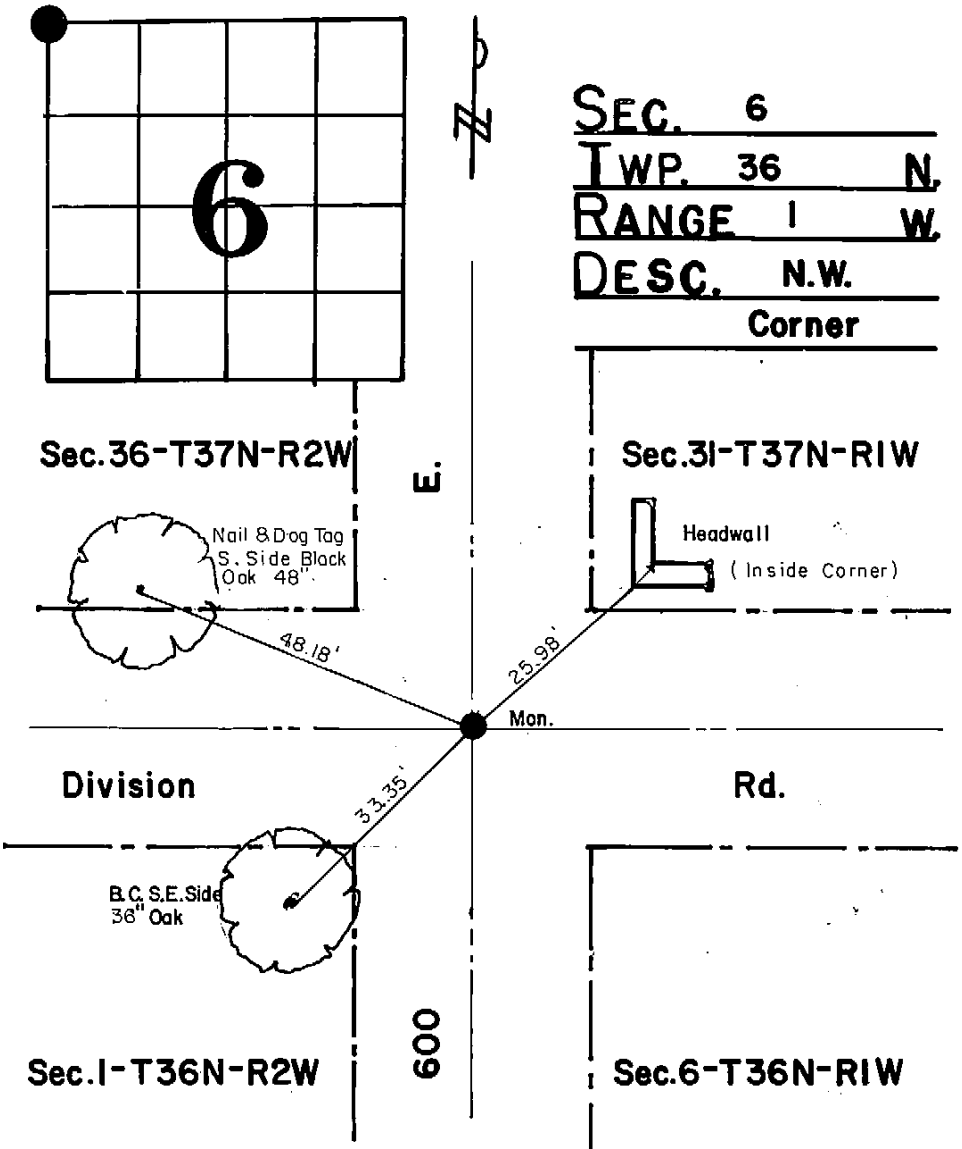

DATE: 1974

FOUND BY: C.B.W.

REMARKS: Found stone, set mon. on stone.

Book 241, p.9. Revised 5/24/91 RTB, RSC & TJH

Monument Down 1 1/2"±

SEE ALSO NE ¼ 01-36-2
SE ¼ 36-37-2
SW ¼ 31-37-1

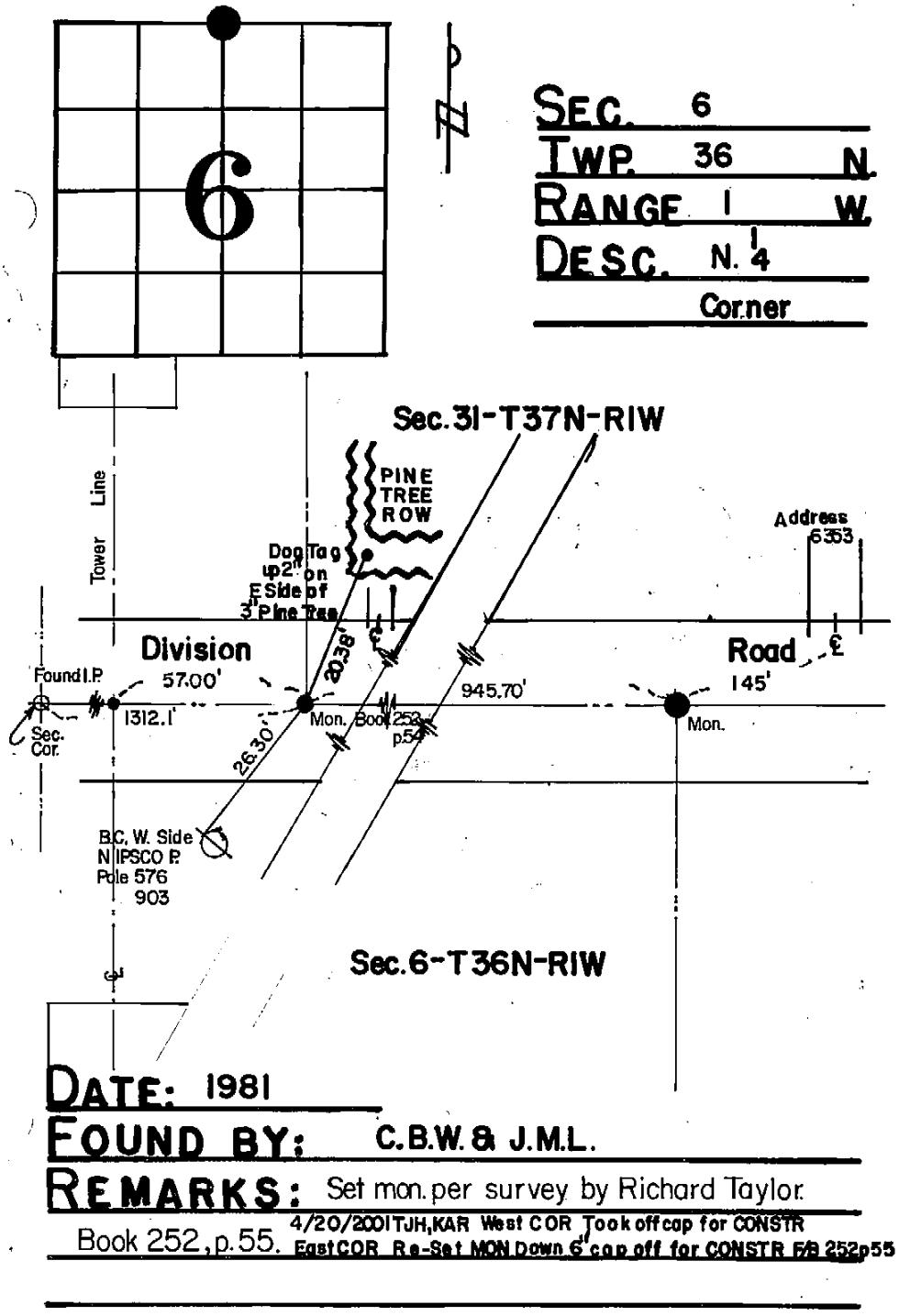

SEE ALSO S ¼ 31-37-1

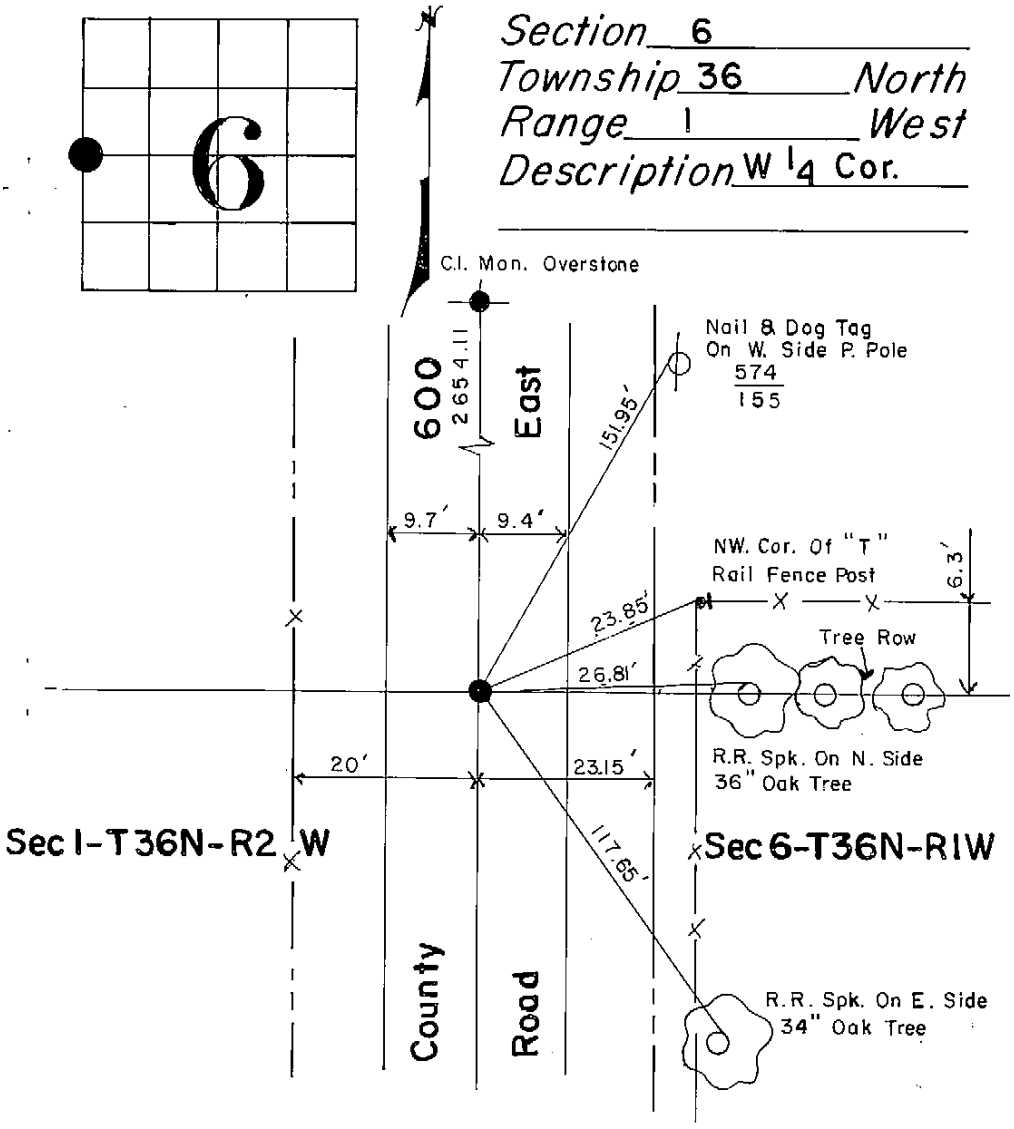

Date: 8-30-89

Found by: S.C.T. & K.D.C.

Remarks: Fd. Stone As Per Field Book 209 Page 2 Previously Set C.I. Mon. Was 3.00' South Of Corner - Removed. Book 261 Page 17

SEE ALSO E ¼ 01-36-2

6-24-93 CLEAR & WARM 75° ±

R.T.B. & T.J.H.

PROBABLE NE COR. SE ¼ SE ¼ 1-36-2 OR NW COR. SW ± SW ± 6-36-1

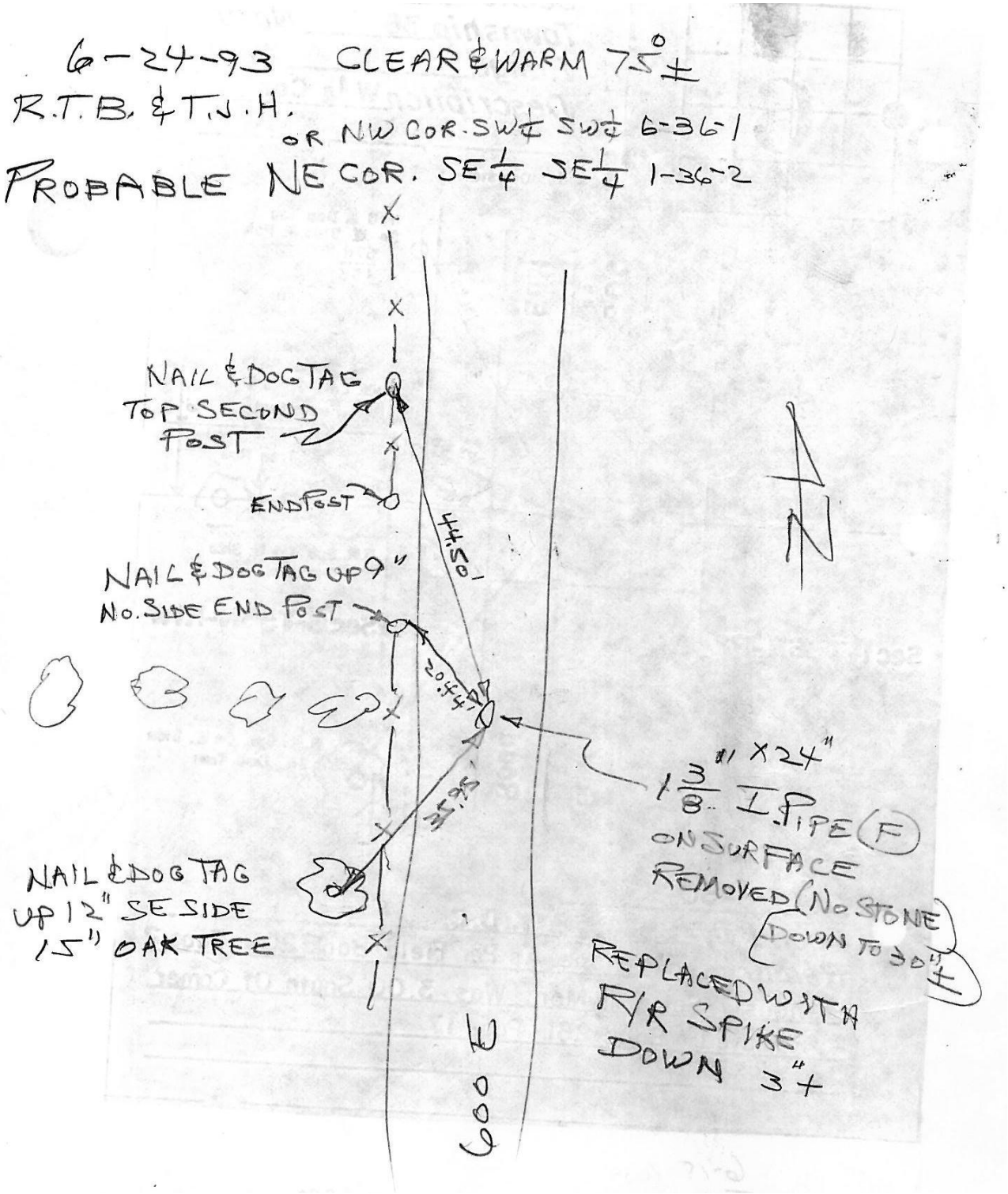

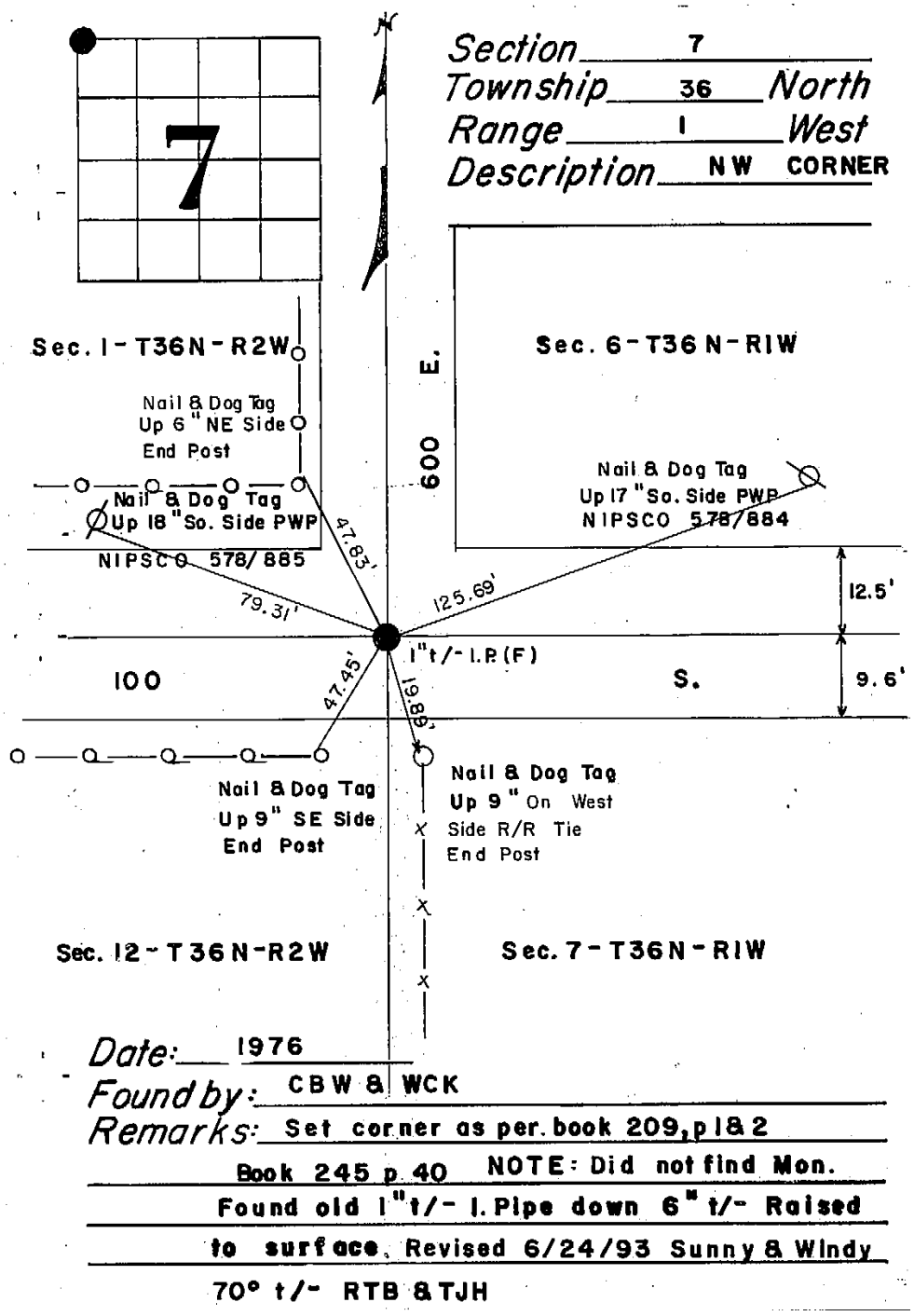

SEE ALSO NE ¼ 12-36-2
SE ¼ 01-36-2
SW ¼ 06-36-1

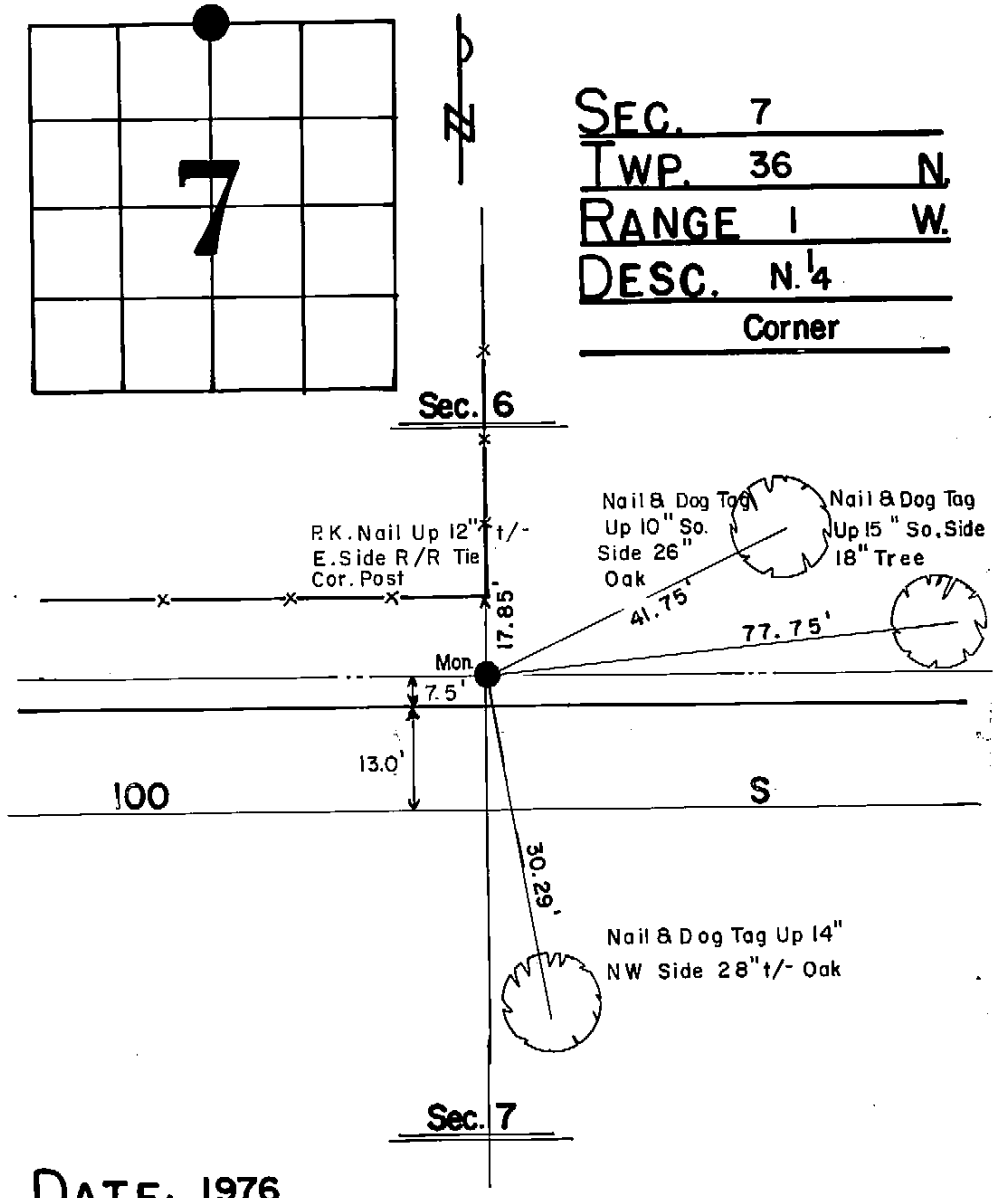

SEC. 7
TWP. 36 N.
RANGE 1 W.
DESC. N. 1/4
Corner

DATE: 1976
FOUND BY: W.C.K. & C.B.W.
REMARKS: Found iron pipe, set mon. Book 245, p.41.
REVISED 6/24/93 CLEAR & Warm 70° t/- RT B & TJH

SEE ALSO S ¼ 06-36-1

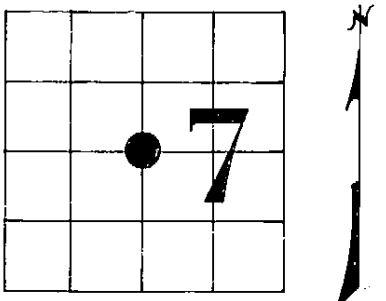

Section 7
Township 36 North
Range 1 West
Description Center

Sec. 7 - T36N - R1W

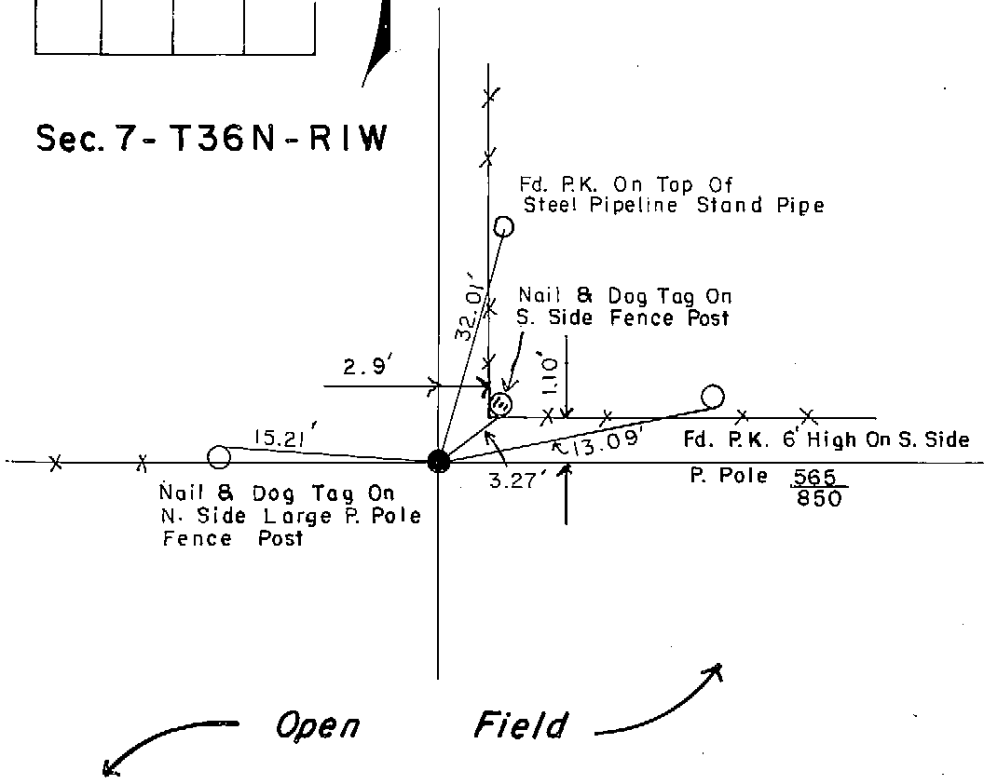

Date: 8-31-89
Found by: S.C.T. & K.D.C.
Remarks: Fd. Pointed Stone Set C.I. Mon.
On Top Of Stone & Placed Asphalt Around
C.I. Mon. Book 261 Page 18

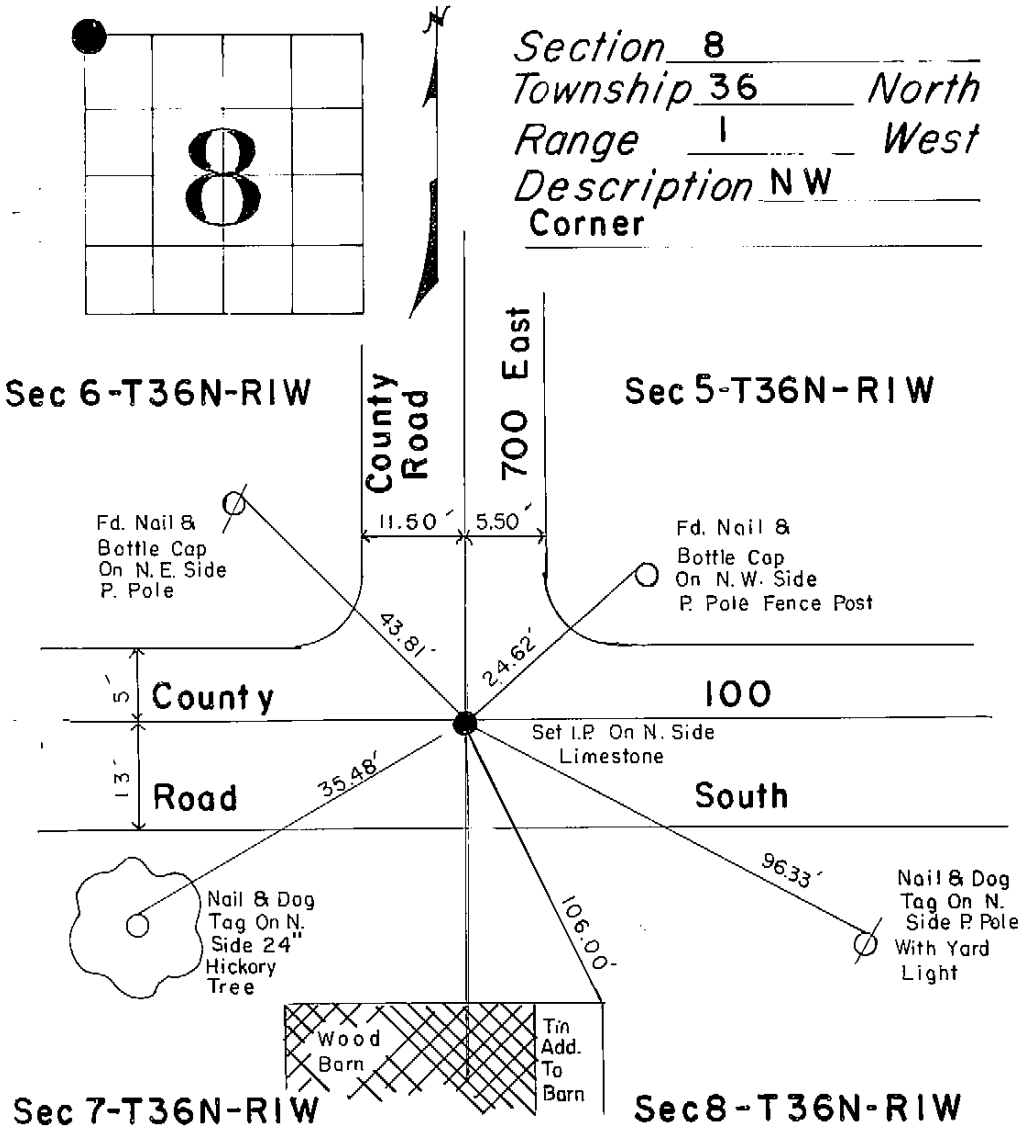

Date: 7-21-1989

Found by: S.C.T. & K.D.C.

Remarks: Fd. 5"X8" Limestone 1" Deep Set P.K. On ℄

Previously Set C.I. Mon. Was 2.20' W. & 0.9' S.

Removed. Book 261 Page 5

SEE ALSO NE ¼ 07-36-1
SE ¼ 06-36-1
SW ¼ 05-36-1

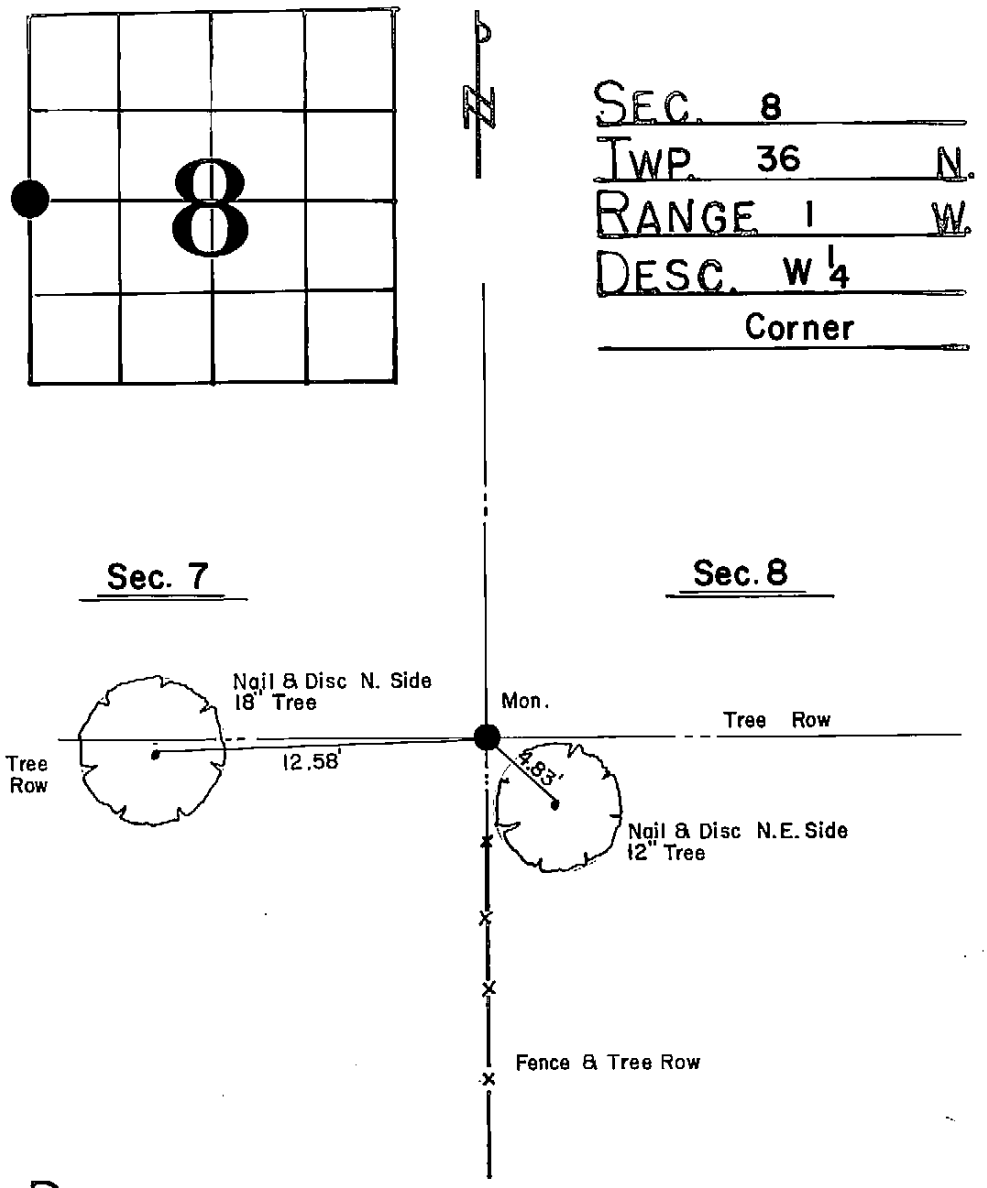

SEC. 8
TWP. 36 N.
RANGE 1 W.
DESC. W 1/4
Corner

DATE: 3/29/82
FOUND BY: S.C.T. & J.T.K.
REMARKS: Found large stone. Lowered & set monument on top. Book 253, p. 35.

SEE ALSO E ¼ 07-36-1

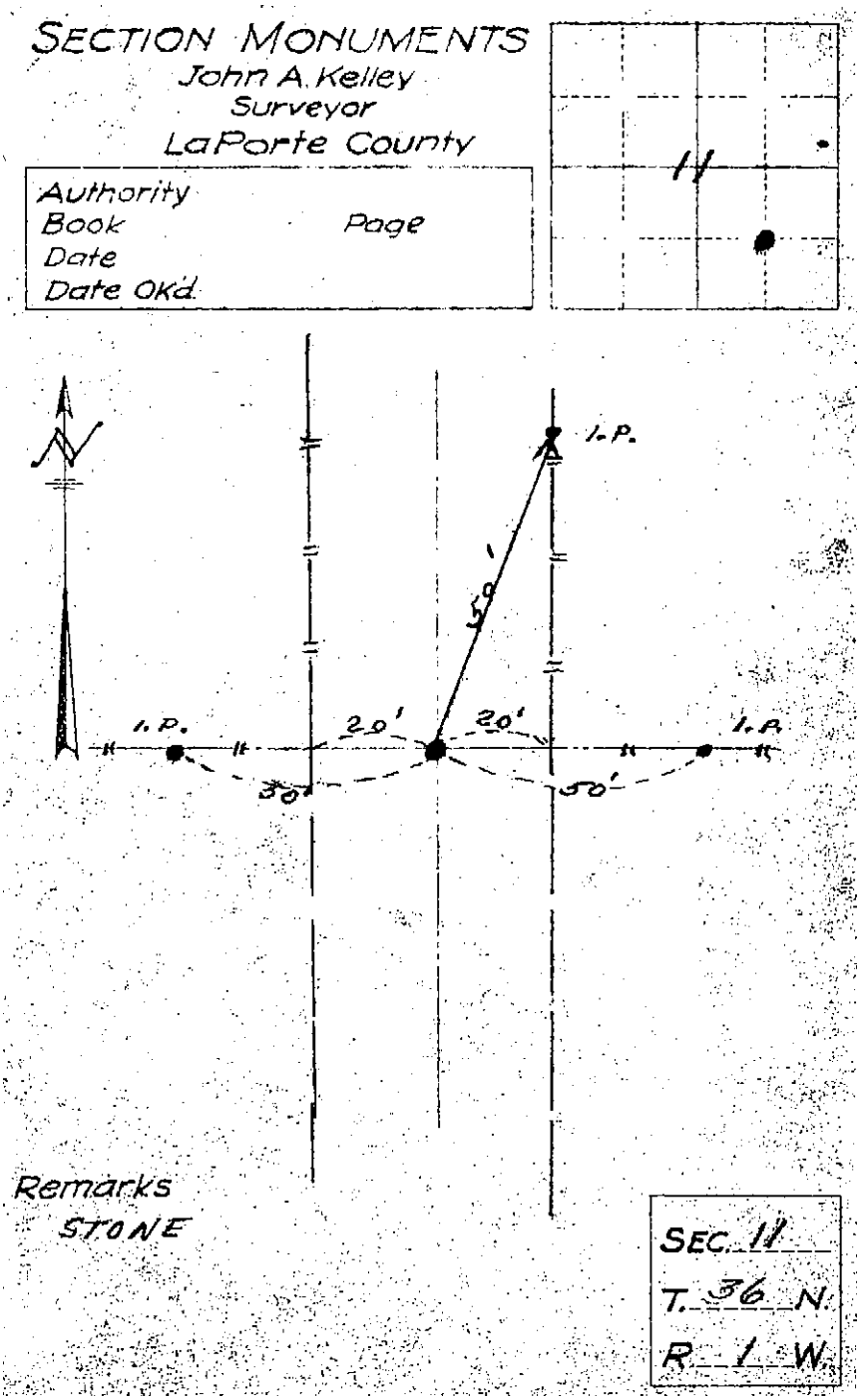
SECTION MONUMENTS
John A. Kelley
Surveyor
LaPorte County
Authority
Book
Page
Date
Date Okd.
11
I.P.
50'
I.P.
20'
20'
I.P.
30'
50'
Remarks
STONE
SEC. 11
T. 36 N.
R. 1 W.

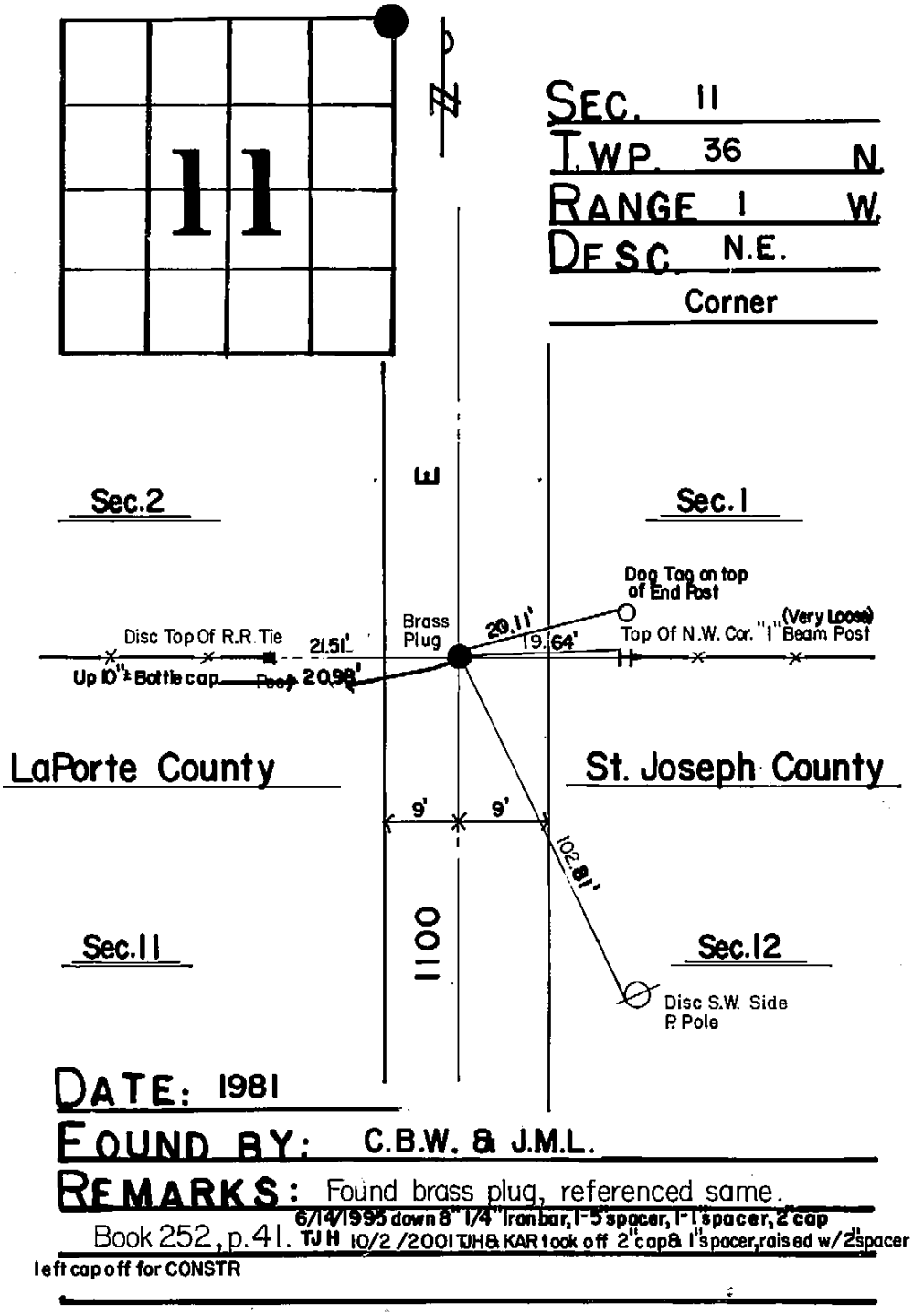

SEE ALSO SE ¼ 02-36-1

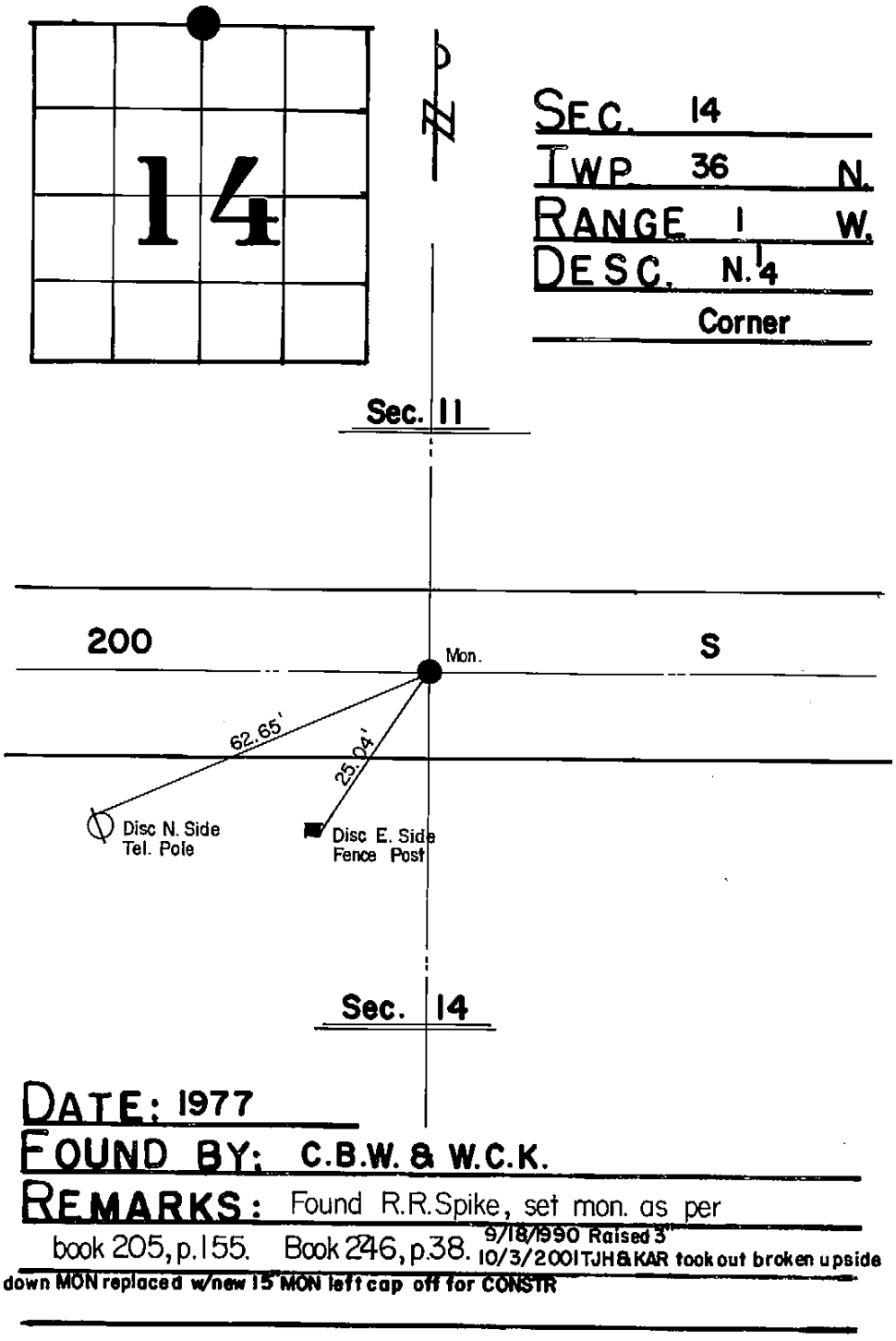

SEE ALSO S ¼ 11-36-1

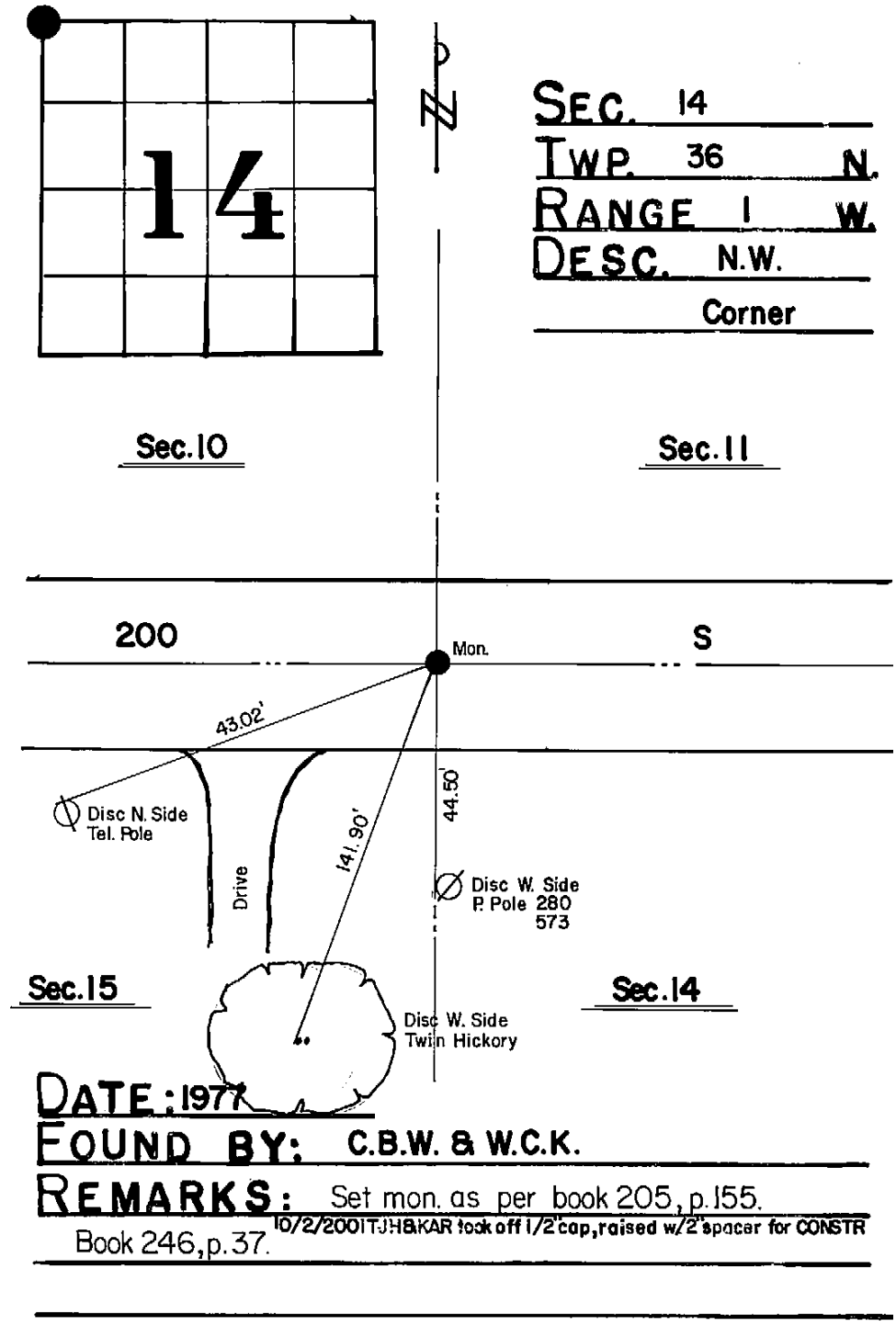

SEE ALSO NE ¼ 15-36-1
SE ¼ 10-36-1
SW ¼ 11-36-1

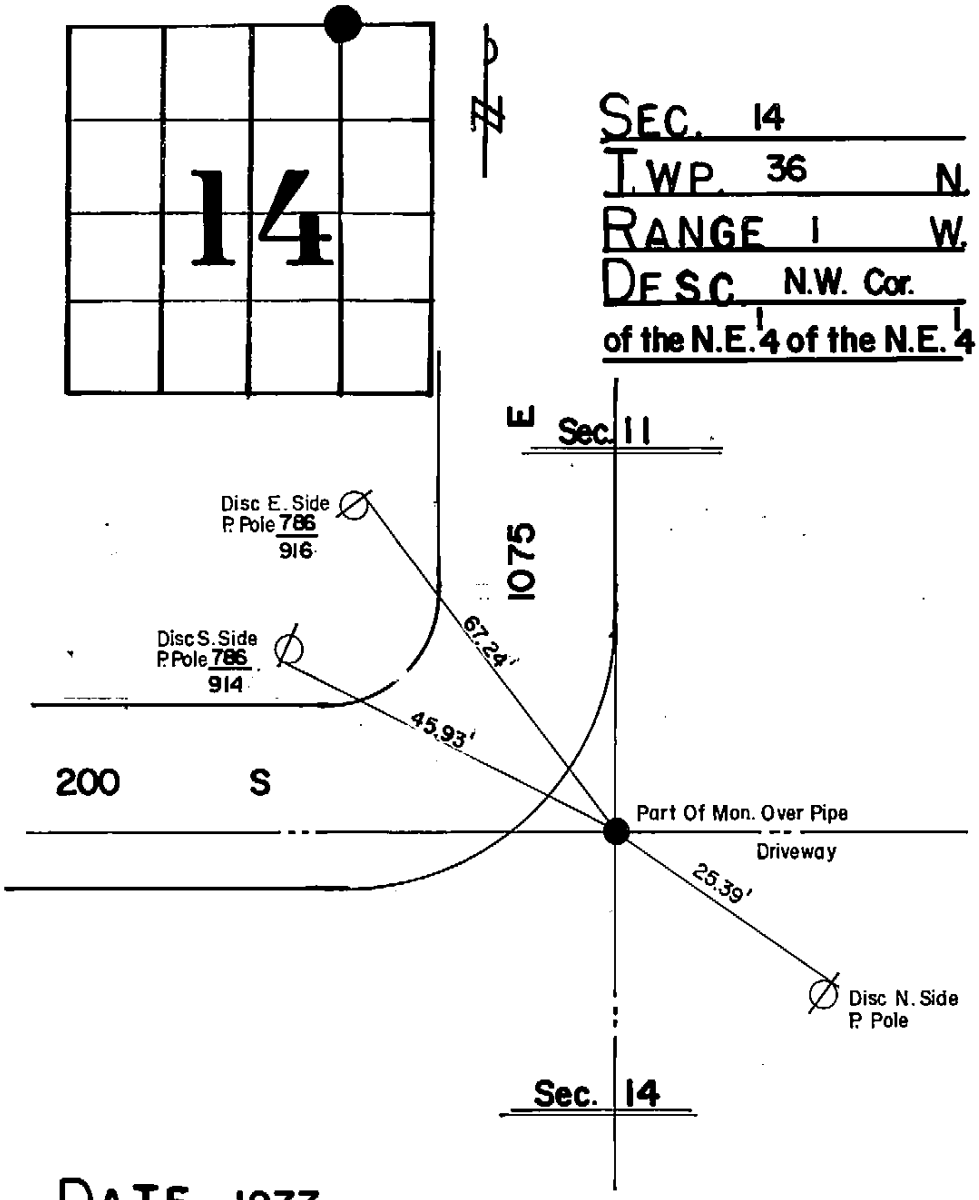

DATE: 1977

FOUND BY: C.B.W. & W.C.K.

REMARKS: Found iron pipe, set part of mon. on top of pipe. Book 246, p.17.

SEE ALSO SW ¼ of the SE ¼ of the SE ¼ 11-36-1

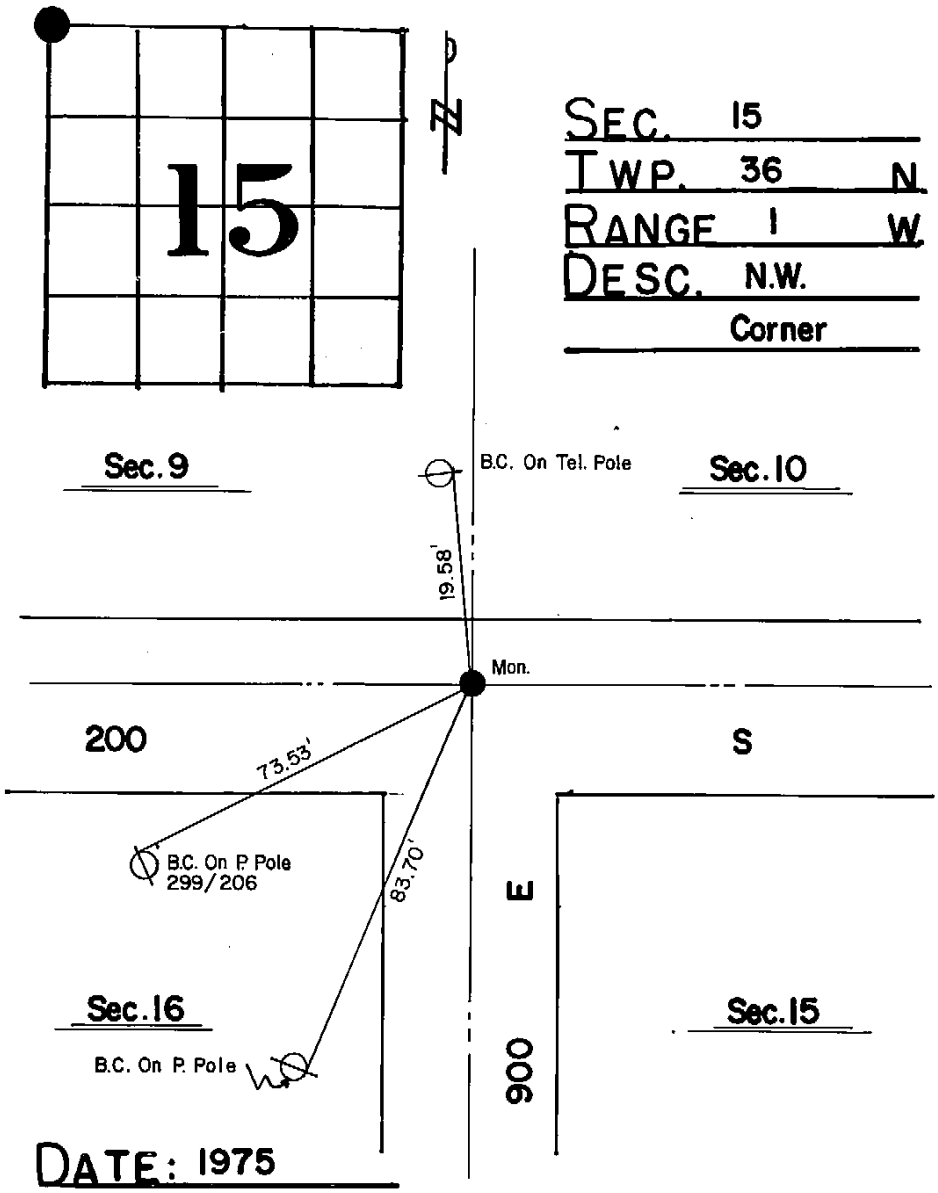

SEE ALSO NE ¼ 16-36-1
SE ¼ 09-36-1
SW ¼ 10-36-1

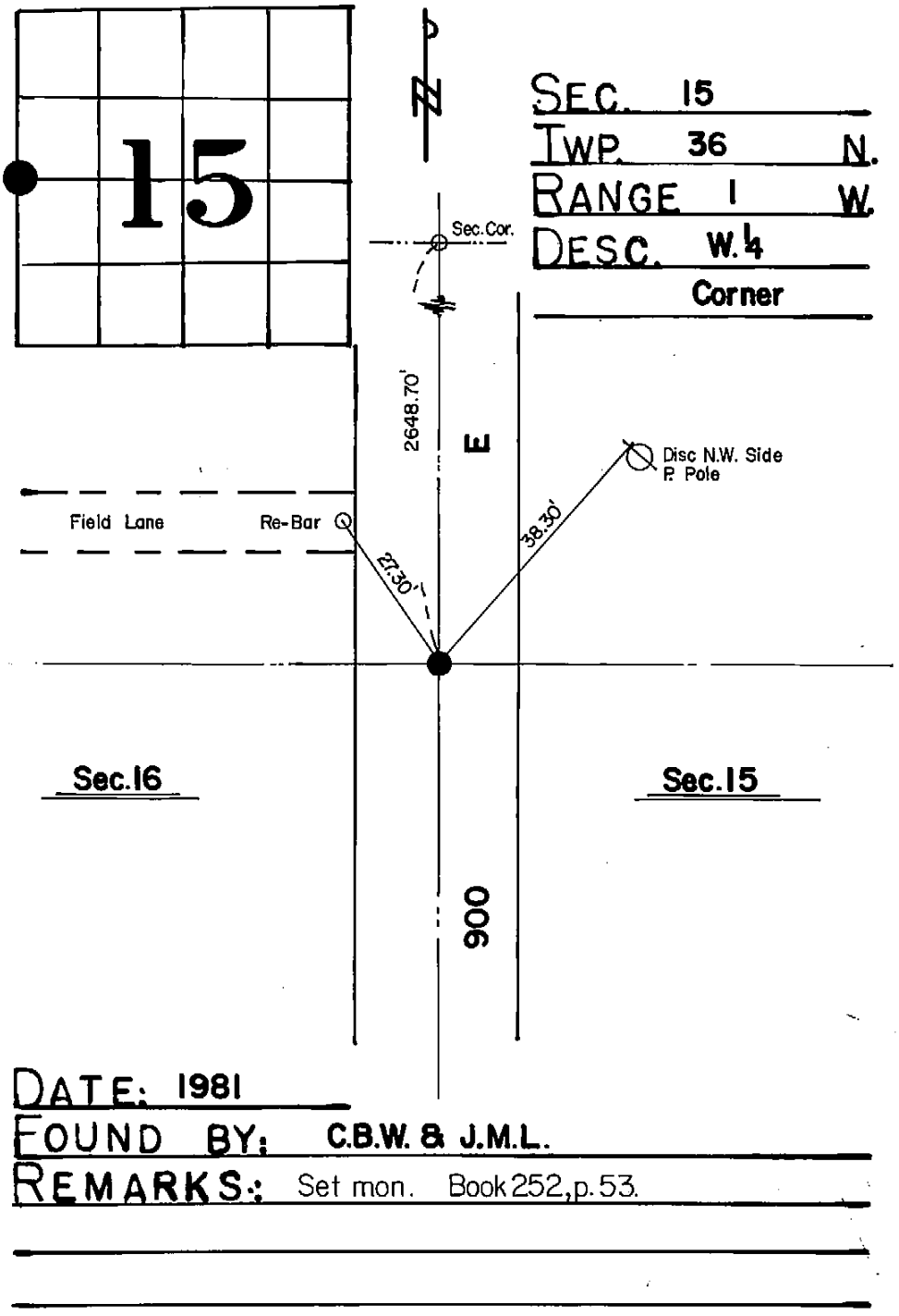

SEE ALSO E ¼ 16-36-1

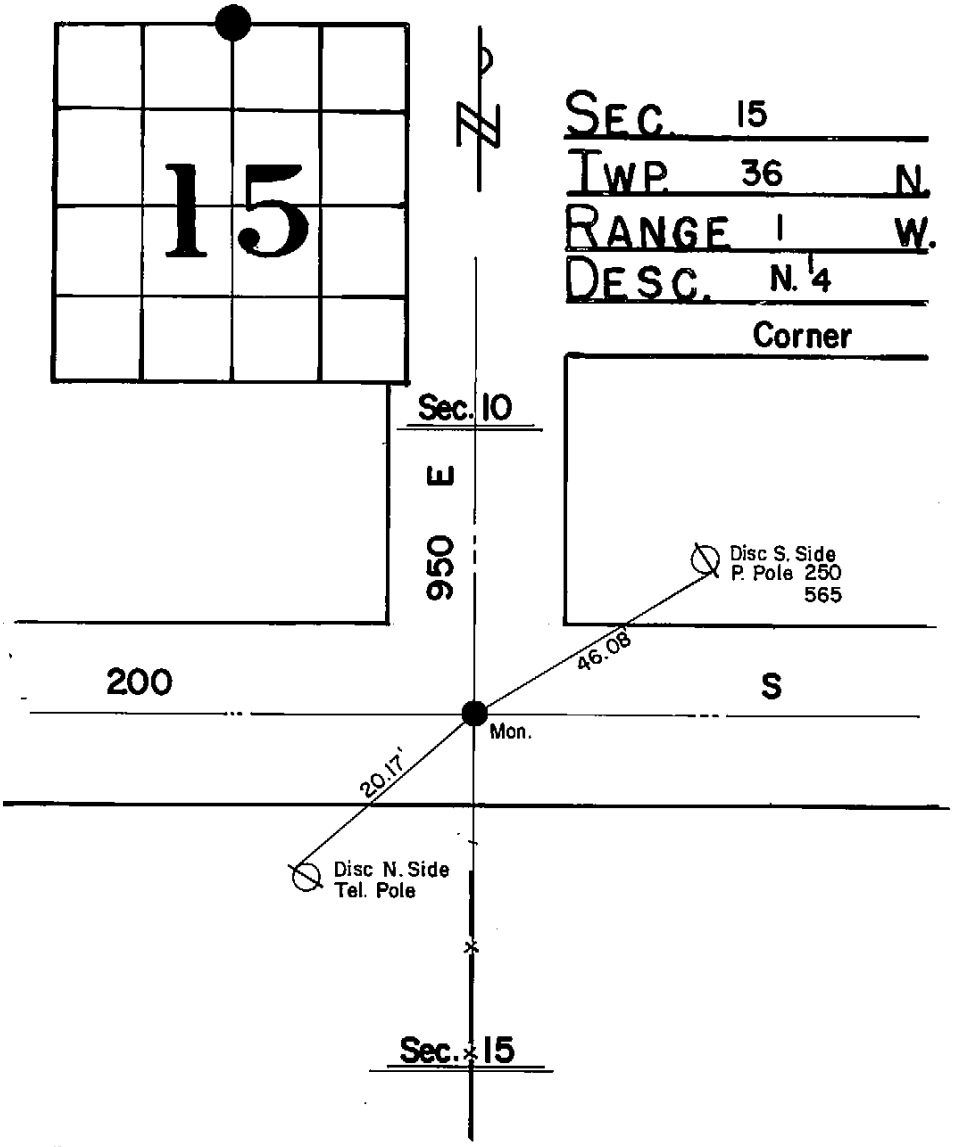

DATE: 1977

FOUND BY: C.B.W. & W.C.K.

REMARKS: Found R.R. Spike, set mon. as per. 10/2/2001 TJH&KAR took off 1/2cap raisedw/ 2'spacer left cap off forCNST
book 205, p.155. Book 246, p.36.

SEE ALSO S ¼ 10-36-1

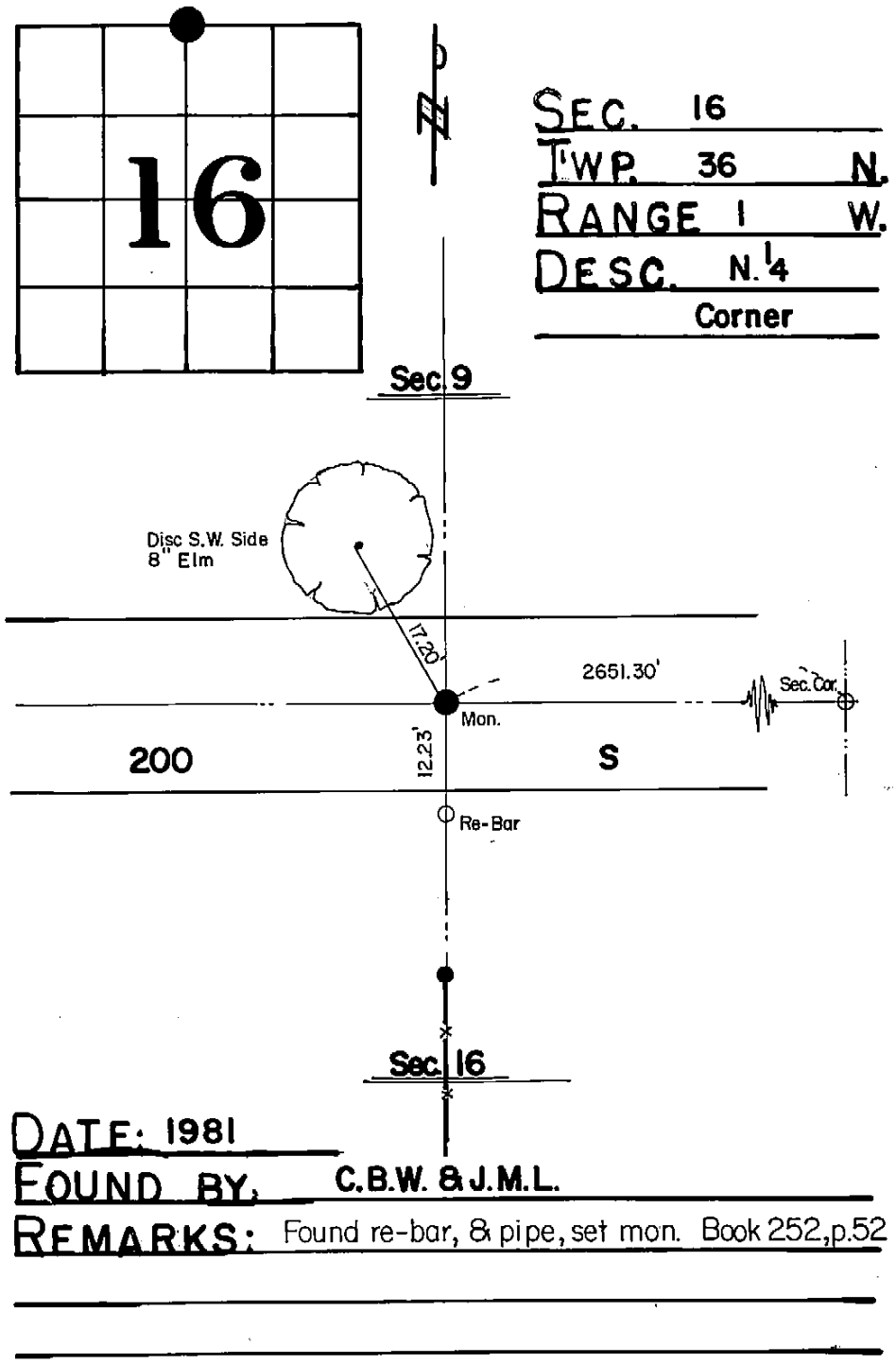

SEE ALSO S ¼ 09-36-1

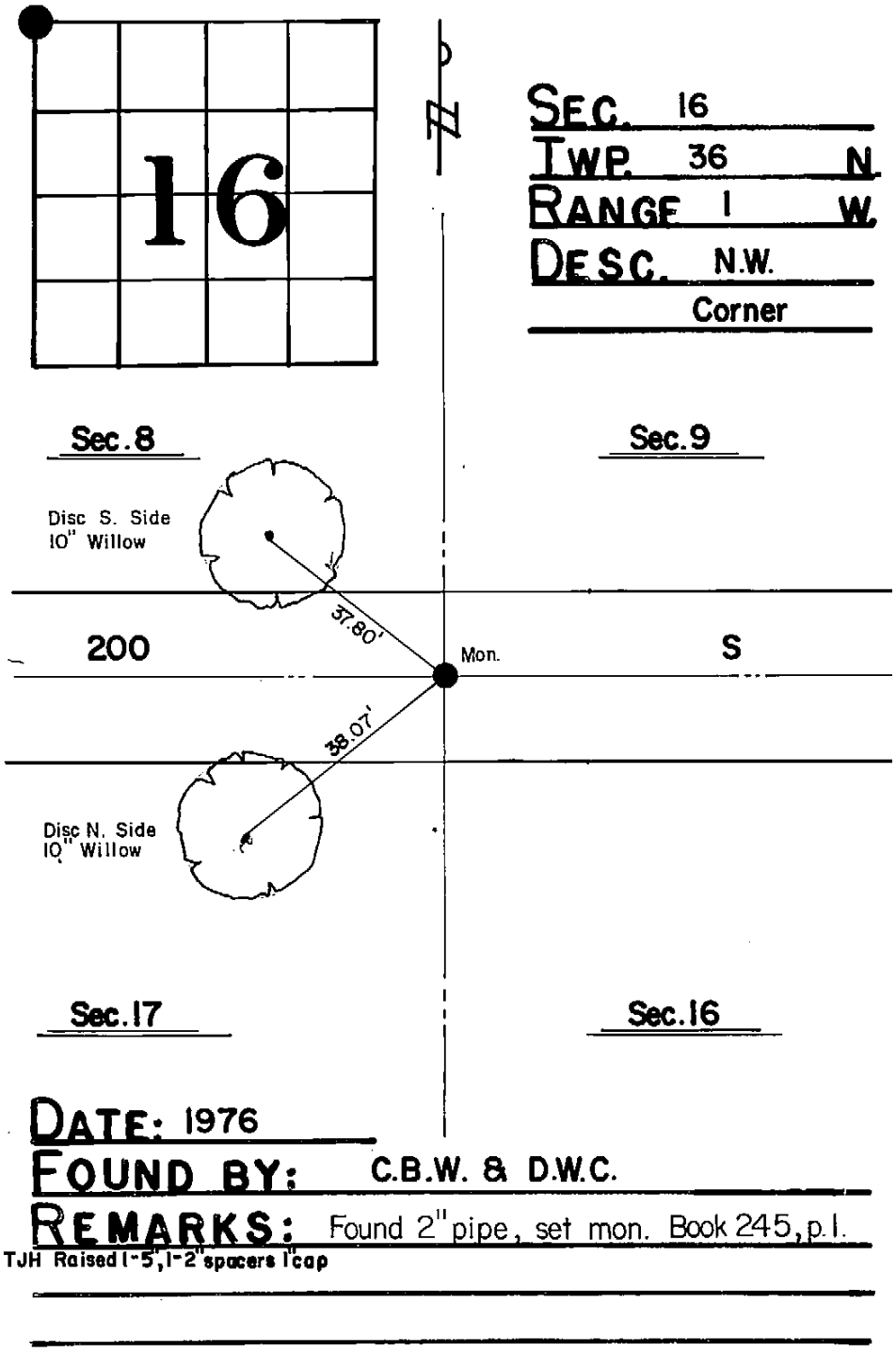

SEE ALSO NE ¼ 17-36-1
SE ¼ 08-36-1
SW ¼ 09-36-1

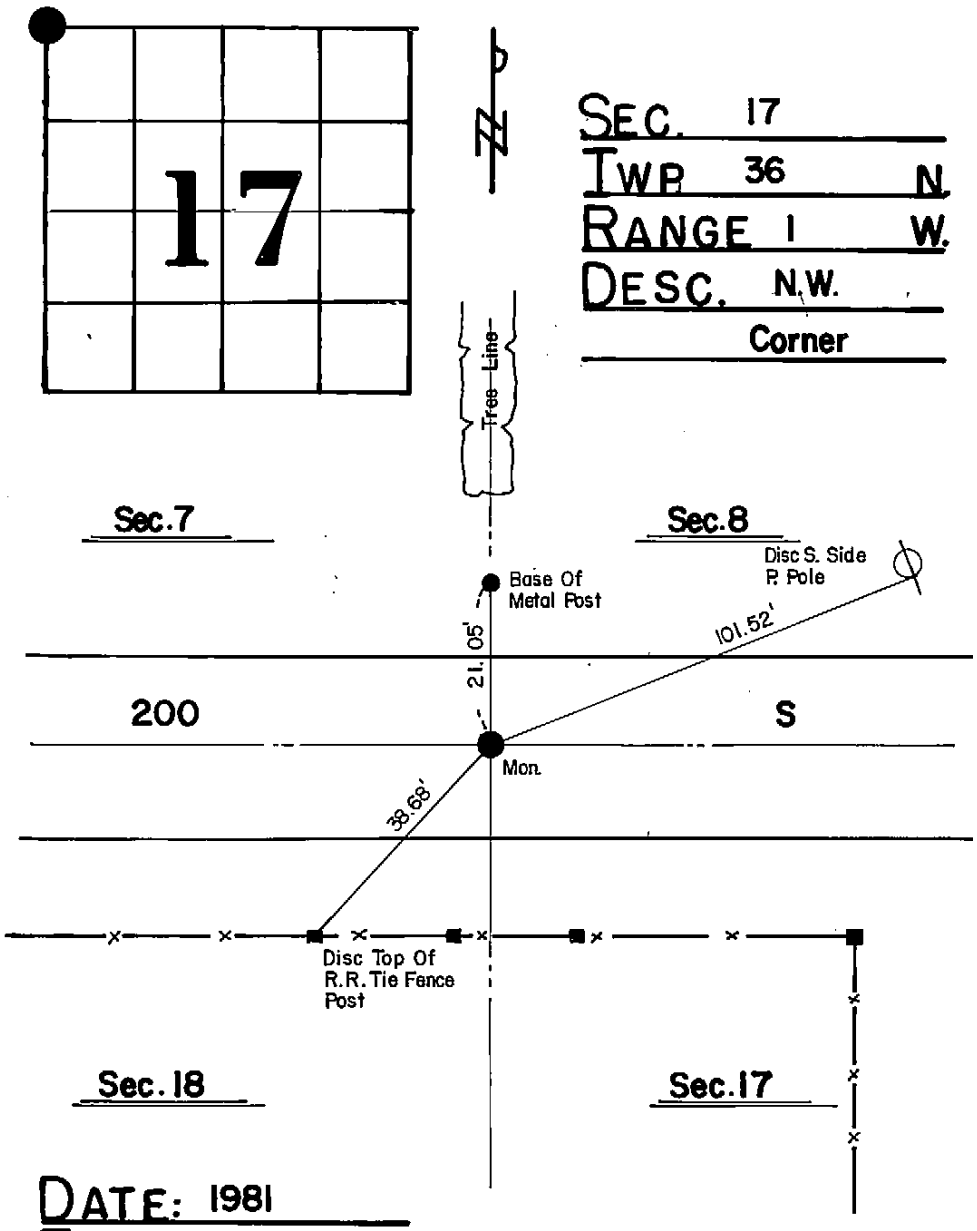

SEE ALSO NE ¼ 18-36-1
SE ¼ 07-36-1
SW ¼ 08-36-1

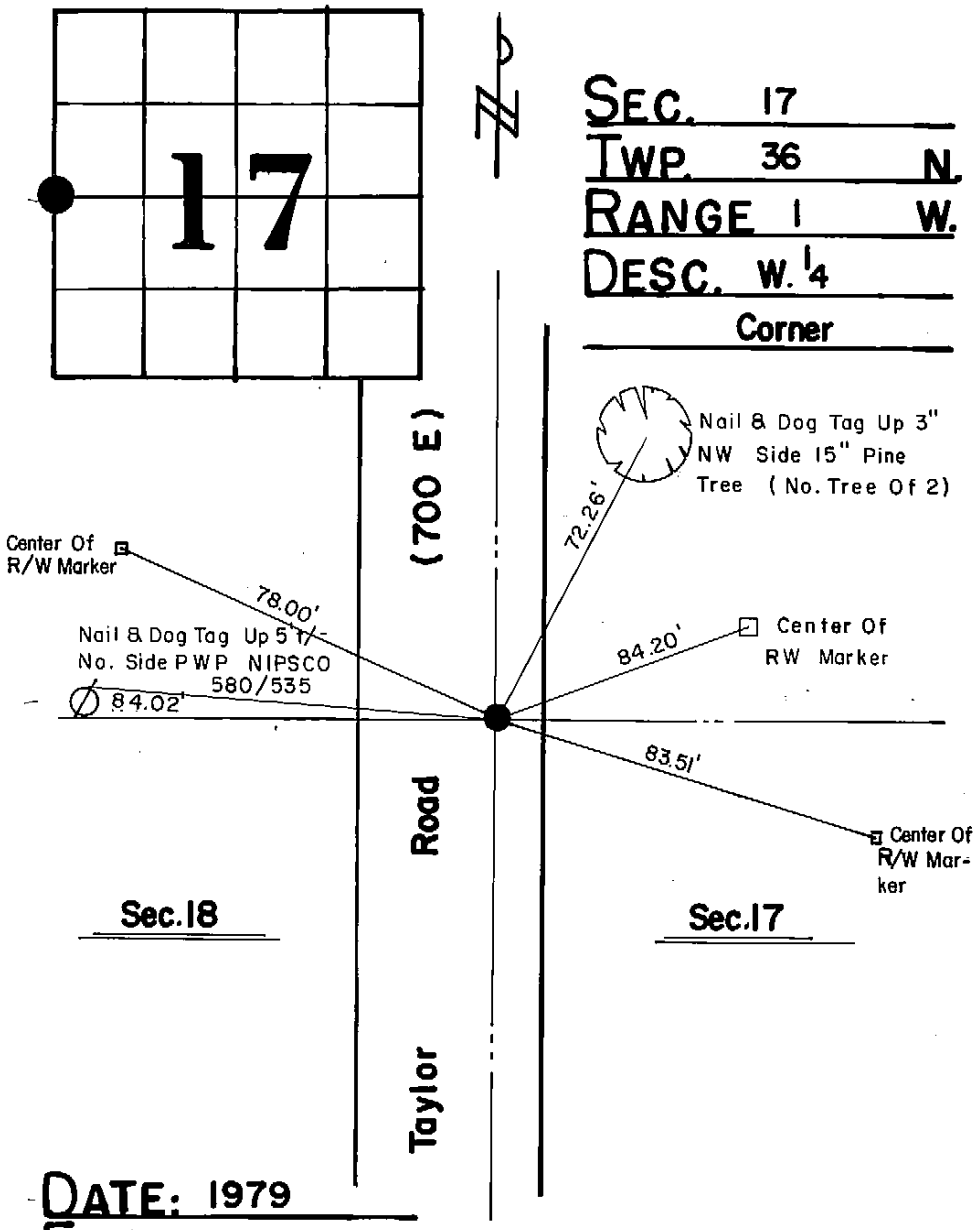

DATE: 1979

FOUND BY: C.B.W. & W.C.K.

REMARKS: Set as per State Highway plans.

Book 248, p. 63. (SET IN CONC. ON SURFACE)

SEE ALSO E ¼ 18-36-1

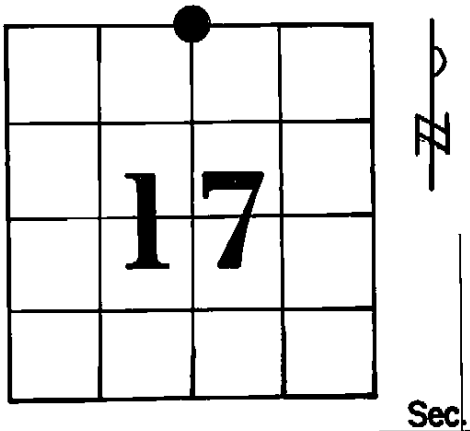

SEC. 17
TWP. 36 N.
RANGE 1 W.
DESC. N. 1/4
Corner

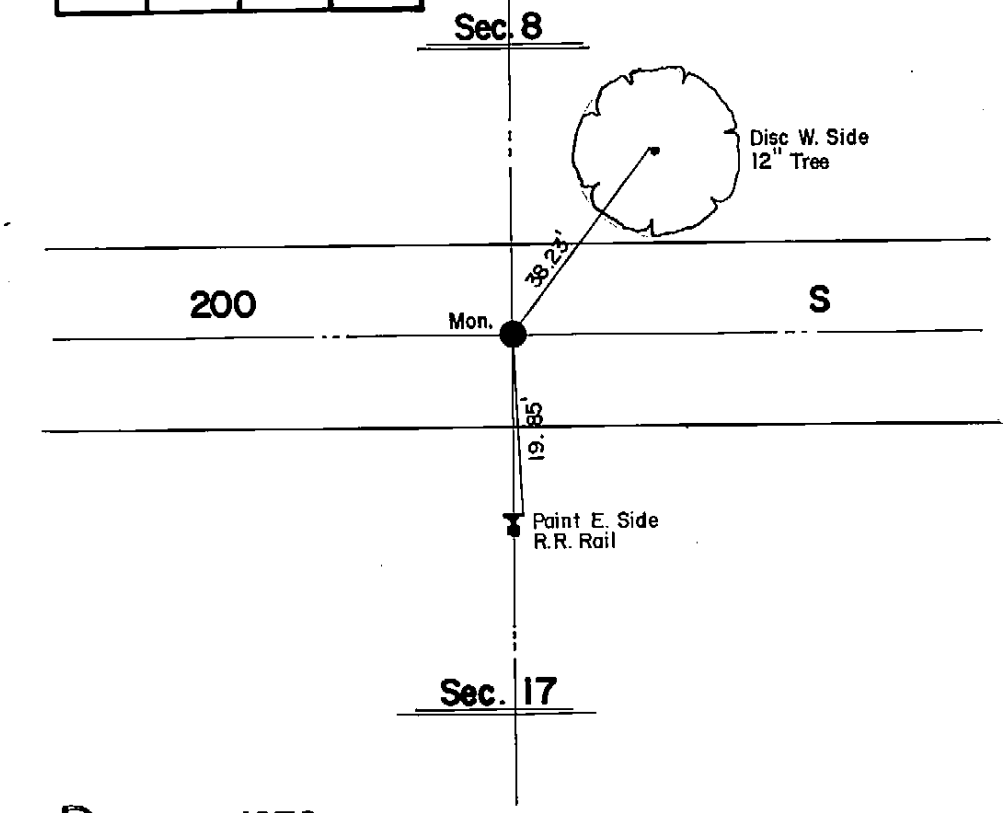

DATE: 1976
FOUND BY: C.B.W. & D.W.C.
REMARKS: Found R.R. Bolt, set mon. Book 245, p.2.
10/27/1998 TJH Raised 5 spacer, 1/2" cap 70°± sunny & warm

SEE ALSO S ¼ 08-36-1

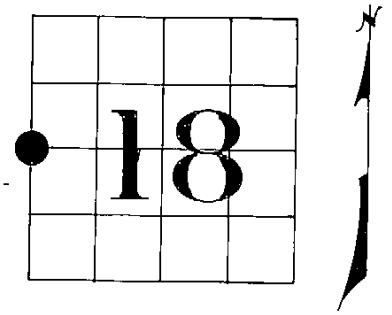

Section 18
Township 36 North
Range 1 West
Description W 1/4 Cor.

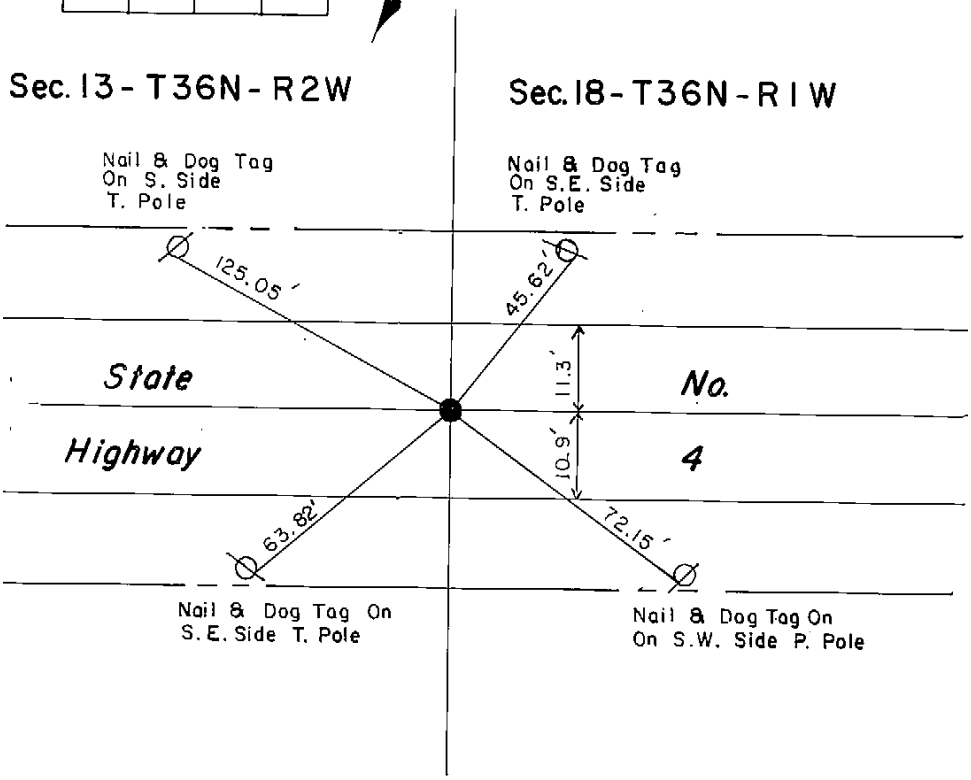

Date: 8-30-89
Found by: S.C.T. & K.D.C.
Remarks: Fd. R.R. Spk. Tied Off Same.
Book 261 Page 16

SEE ALSO E ¼ 13-36-2

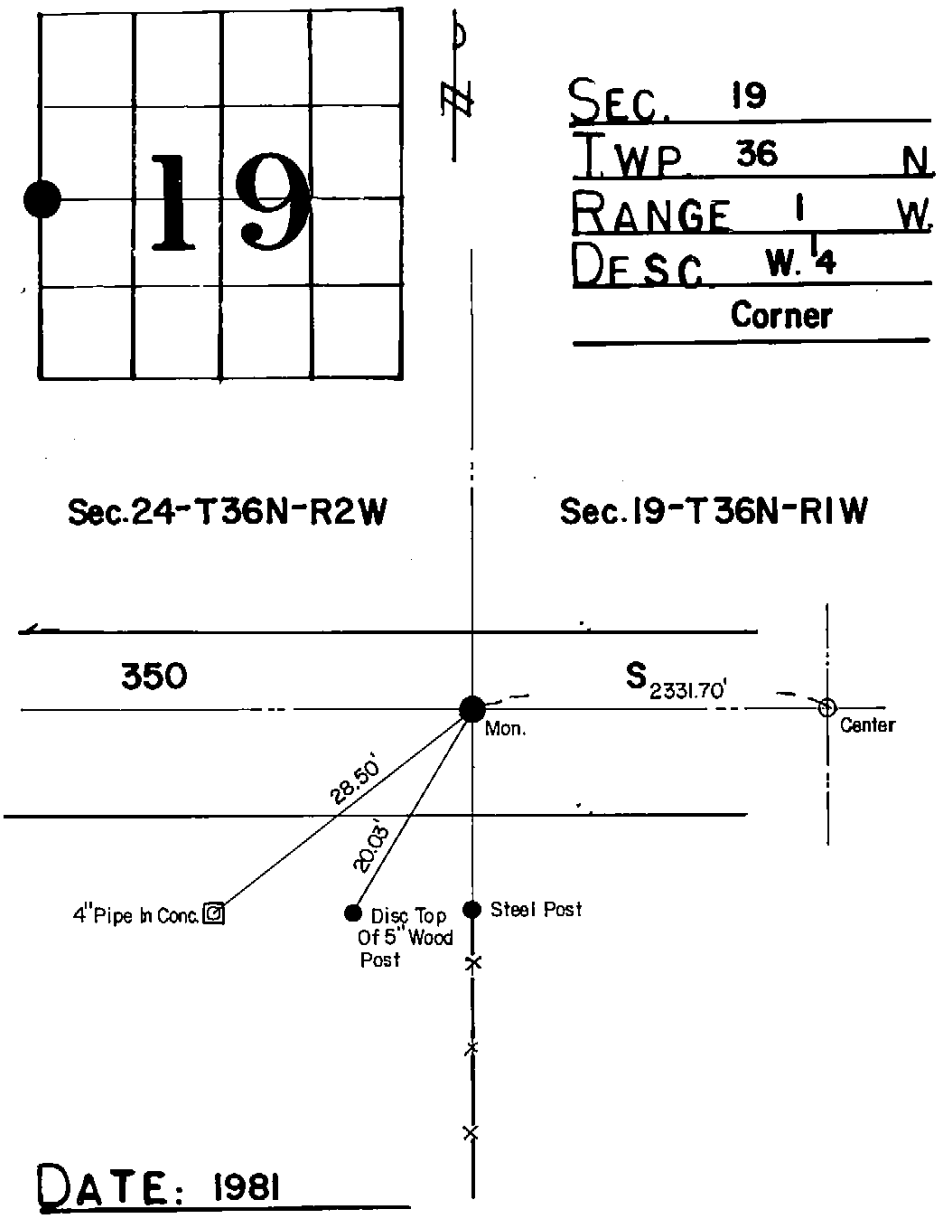

SEE ALSO E ¼ 24-36-2

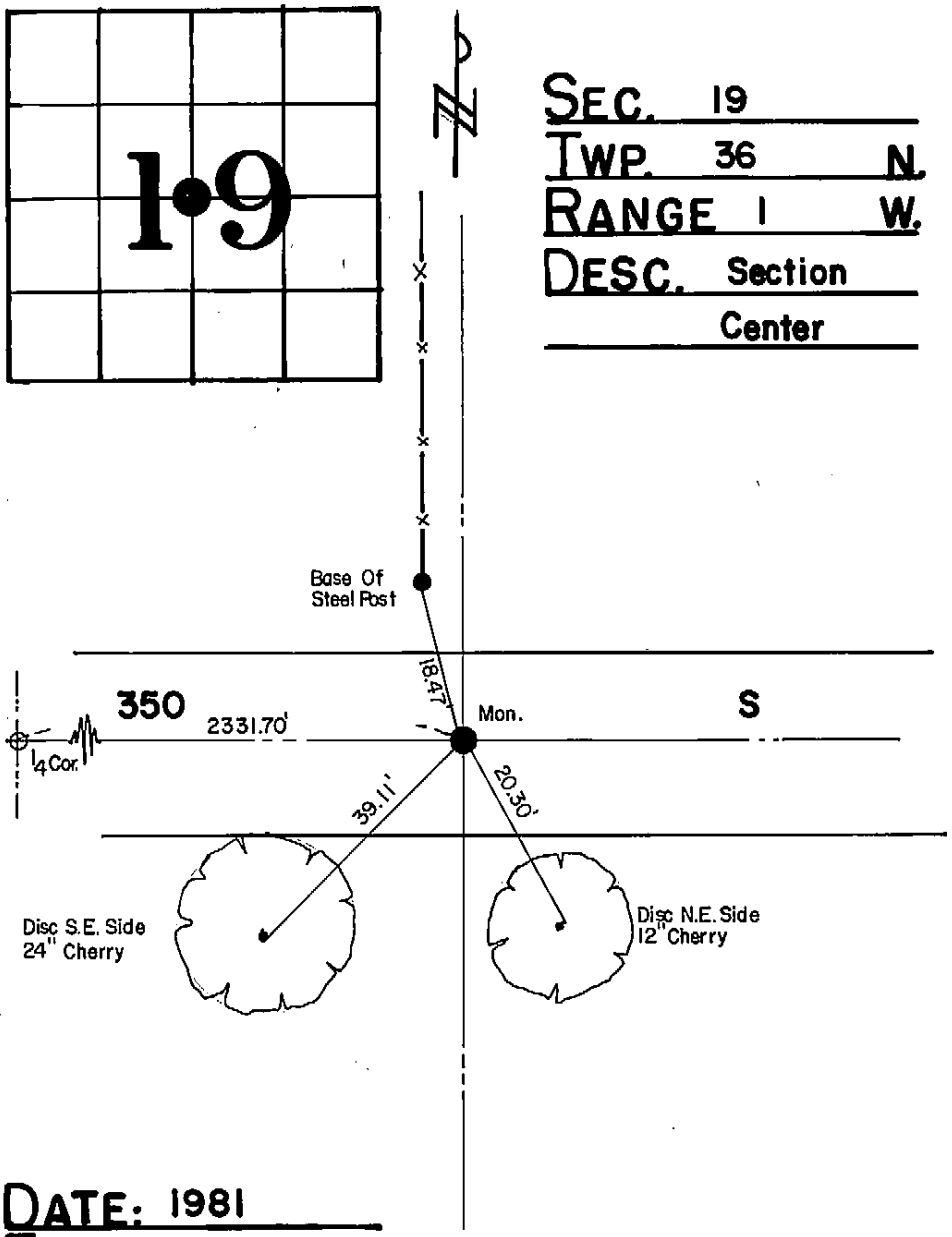

SEC. 19
TWP. 36 N.
RANGE 1 W.
DESC. Section Center

DATE: 1981
FOUND BY: C.B.W. & J.M.L.
REMARKS: Set monument. Book 252, p. 49.

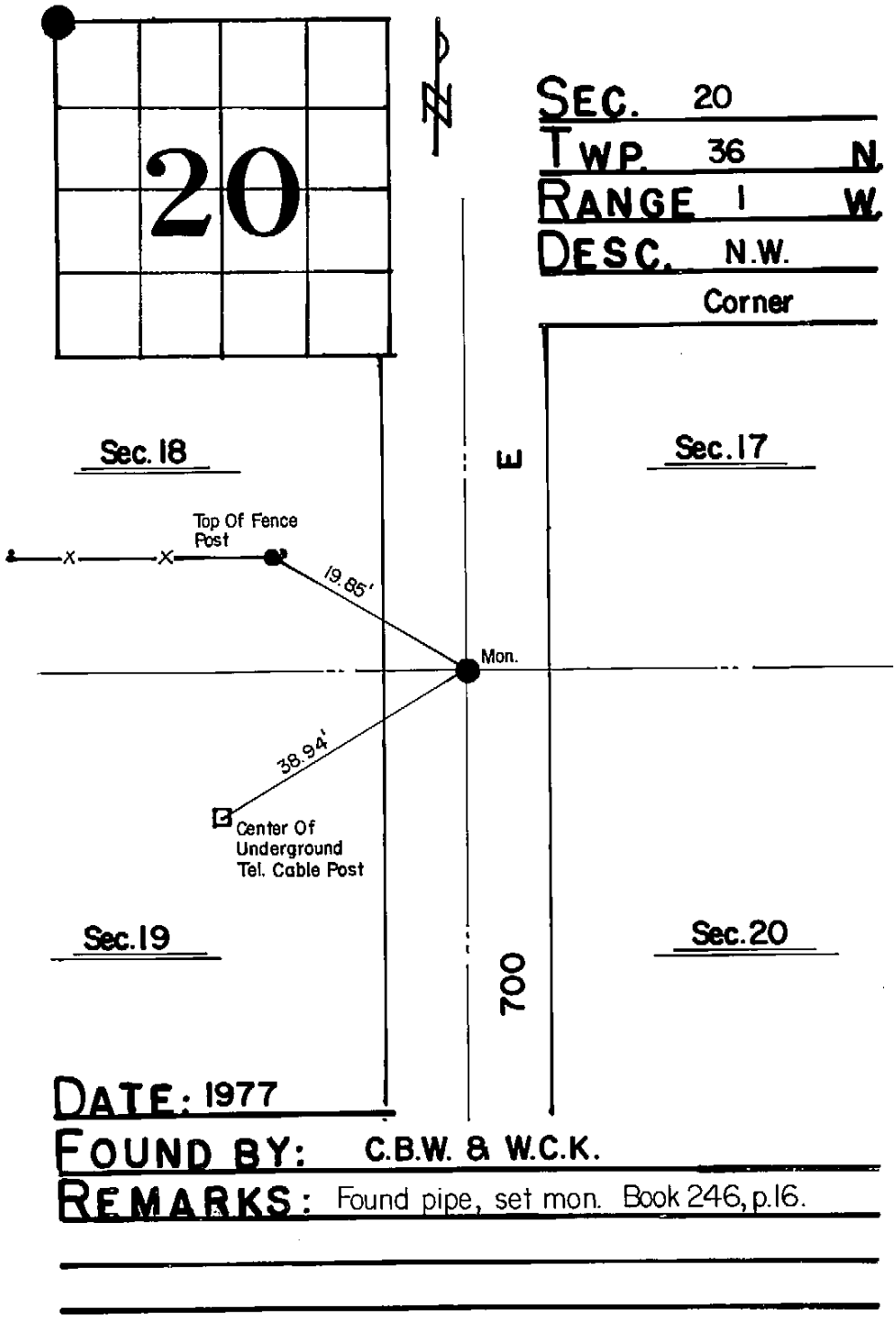

SEE ALSO NE ¼ 19-36-1
SE ¼ 18-36-1
SW ¼ 17-36-1

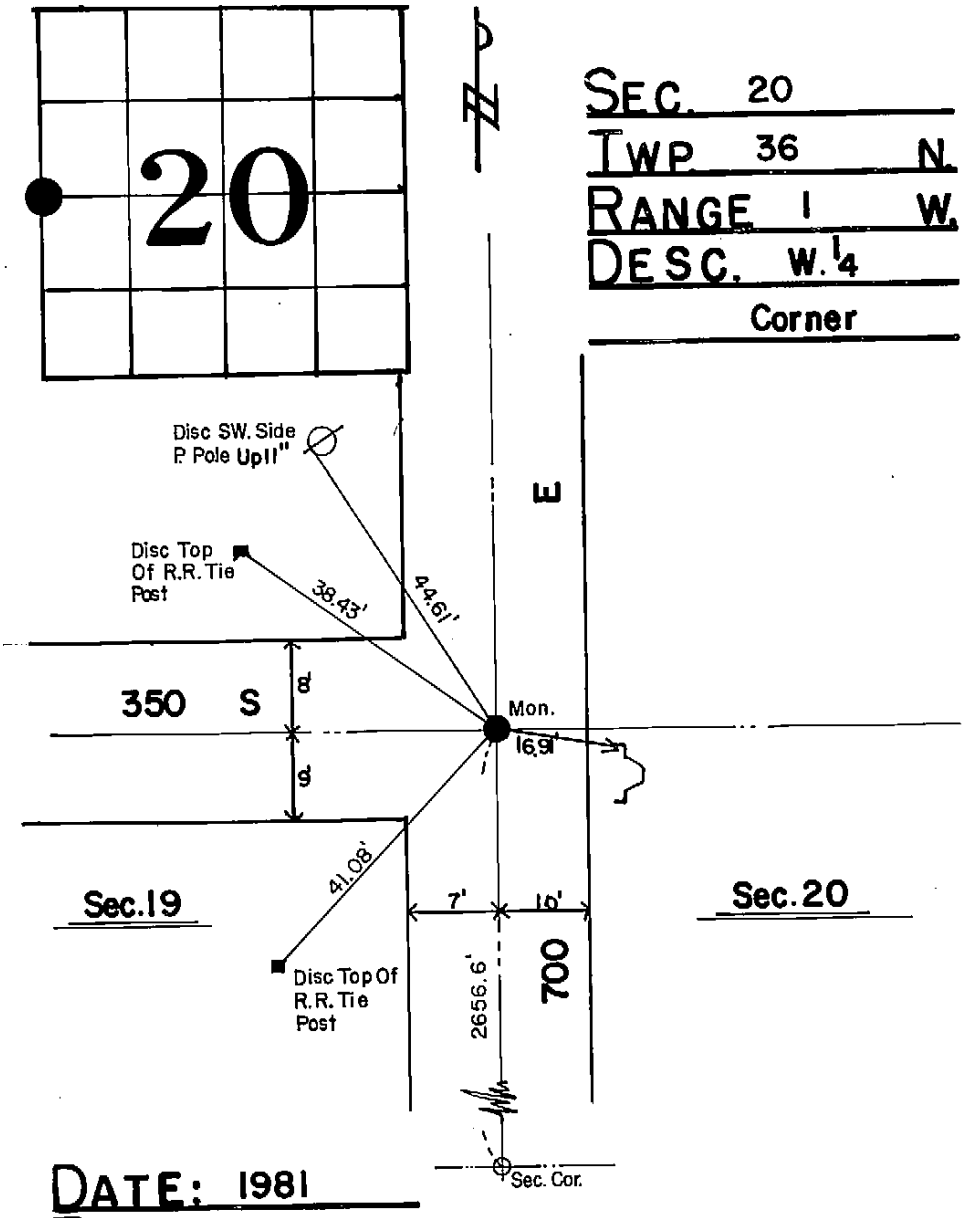

DATE: 1981

FOUND BY: C.B.W. & J.M.L.

REMARKS: Found stone, & wood stake, set mon. on stone. Book 252, p.46. 9/13/1995 RTB, TJH, K C1 MON COND. Good down 2" spacer upside down

SEE ALSO E ¼ 19-36-1

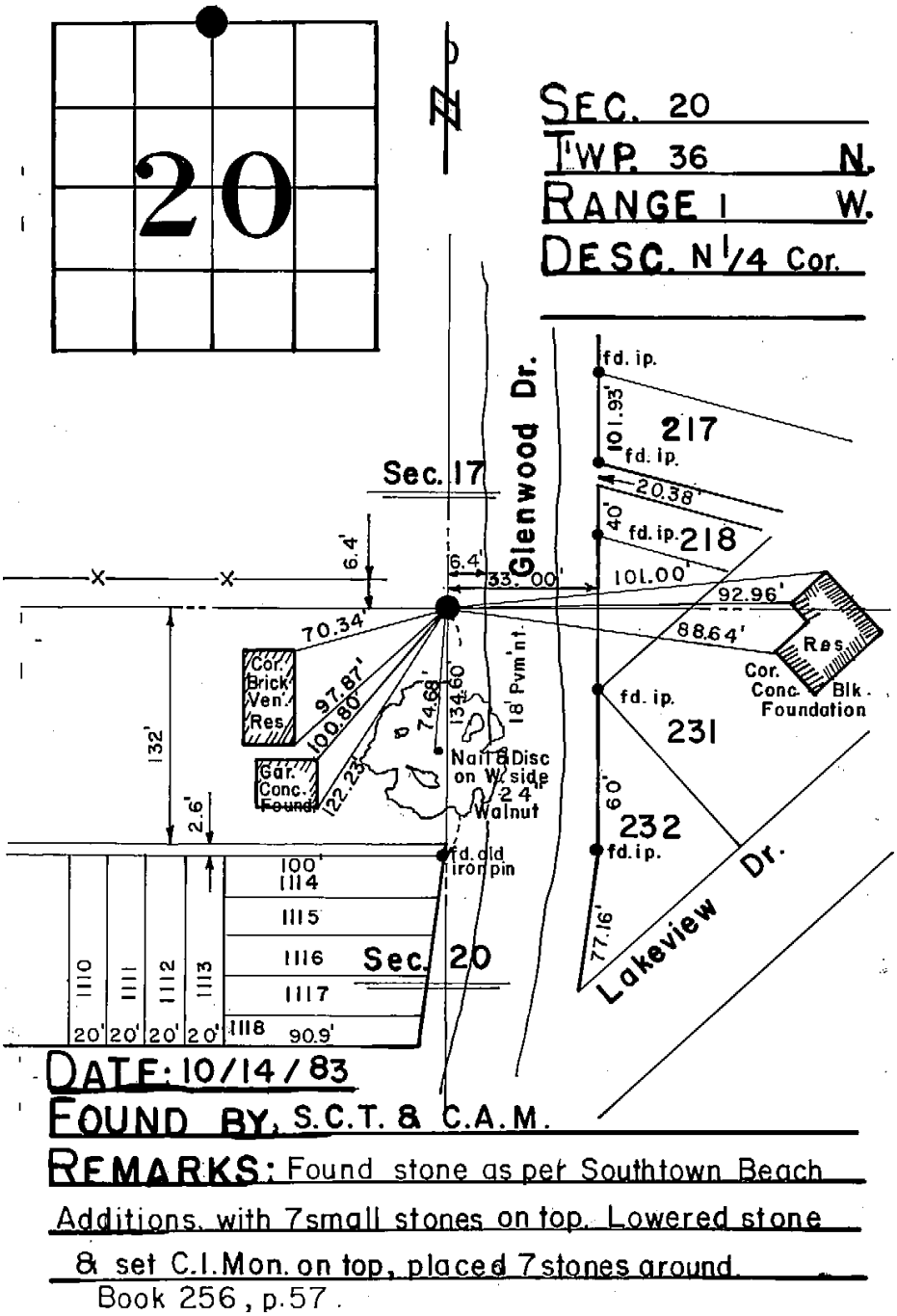

SEE ALSO S ¼ 17-36-1

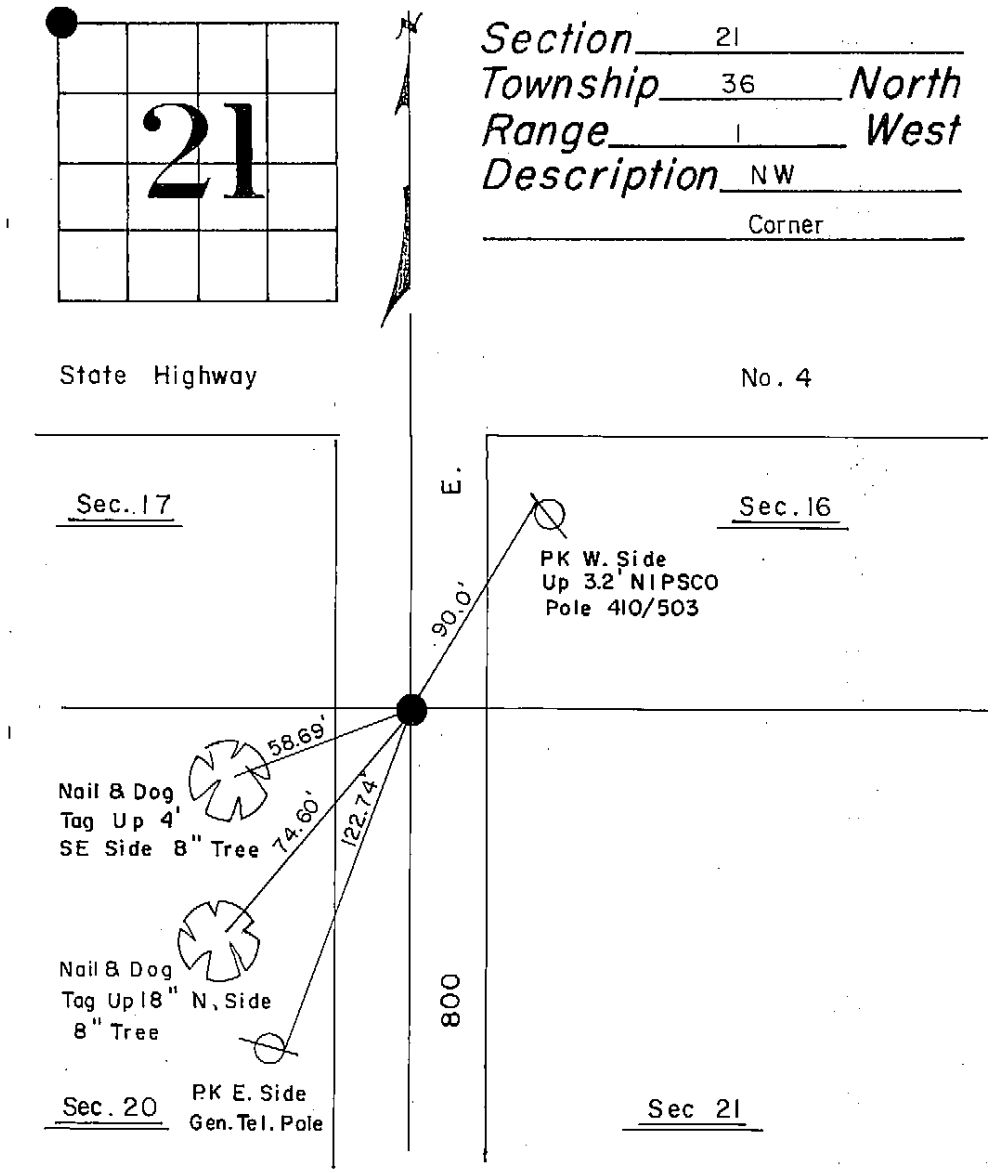

Date: 7/72

Found by: RBB, JTK, & CJ

Remarks: Found iron pipe & wood stake, replaced with monument. Revised 7/6/92 TJH & CHN

9/23/1993 RTB & TJH P.K. Set for placing MON 10/4/1993 Set MON with 2" cap 65"

SEE ALSO NE ¼ 20-36-1
SE ¼ 17-36-1
SW ¼ 16-36-1

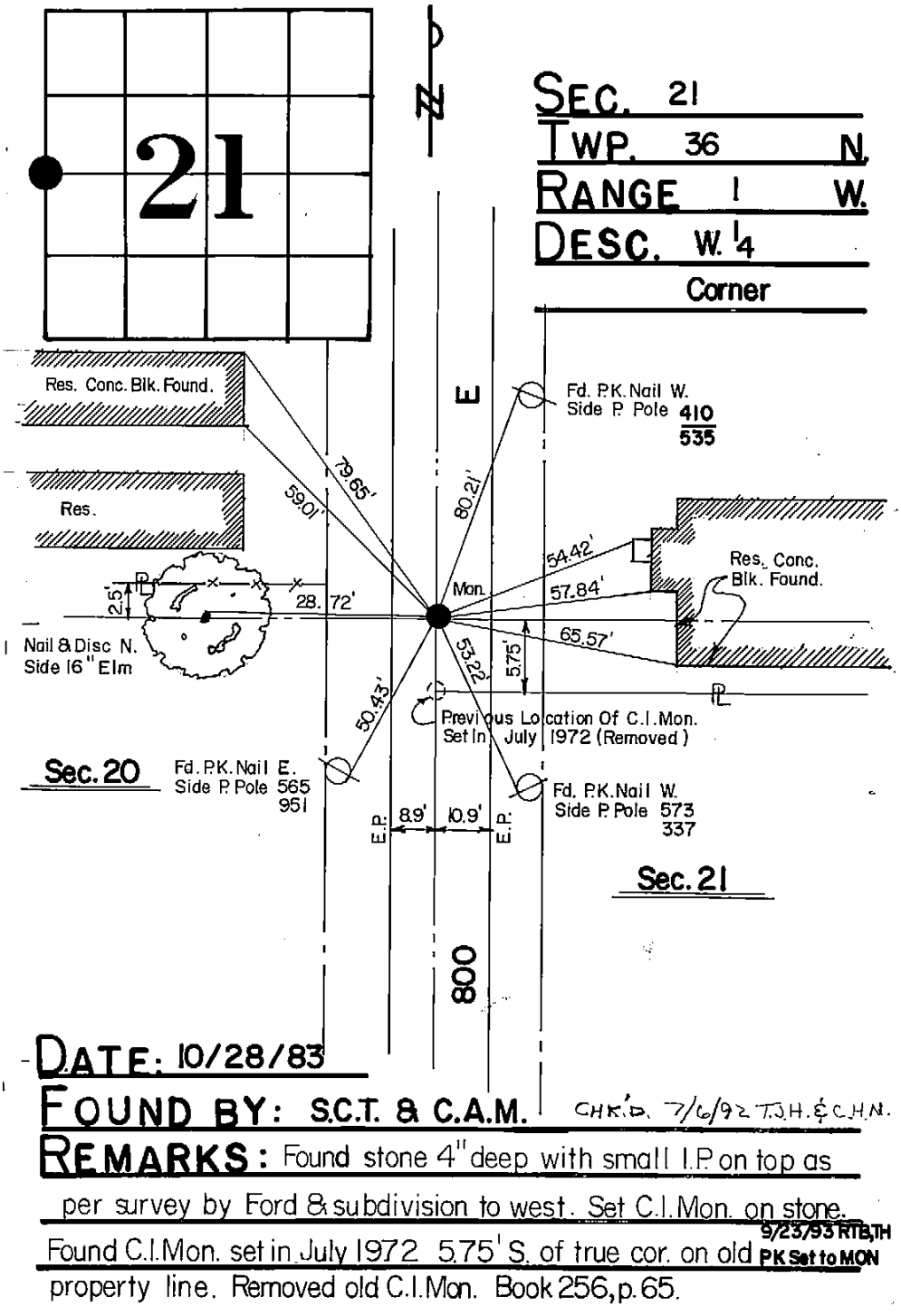

SEE ALSO E ¼ 20-36-1

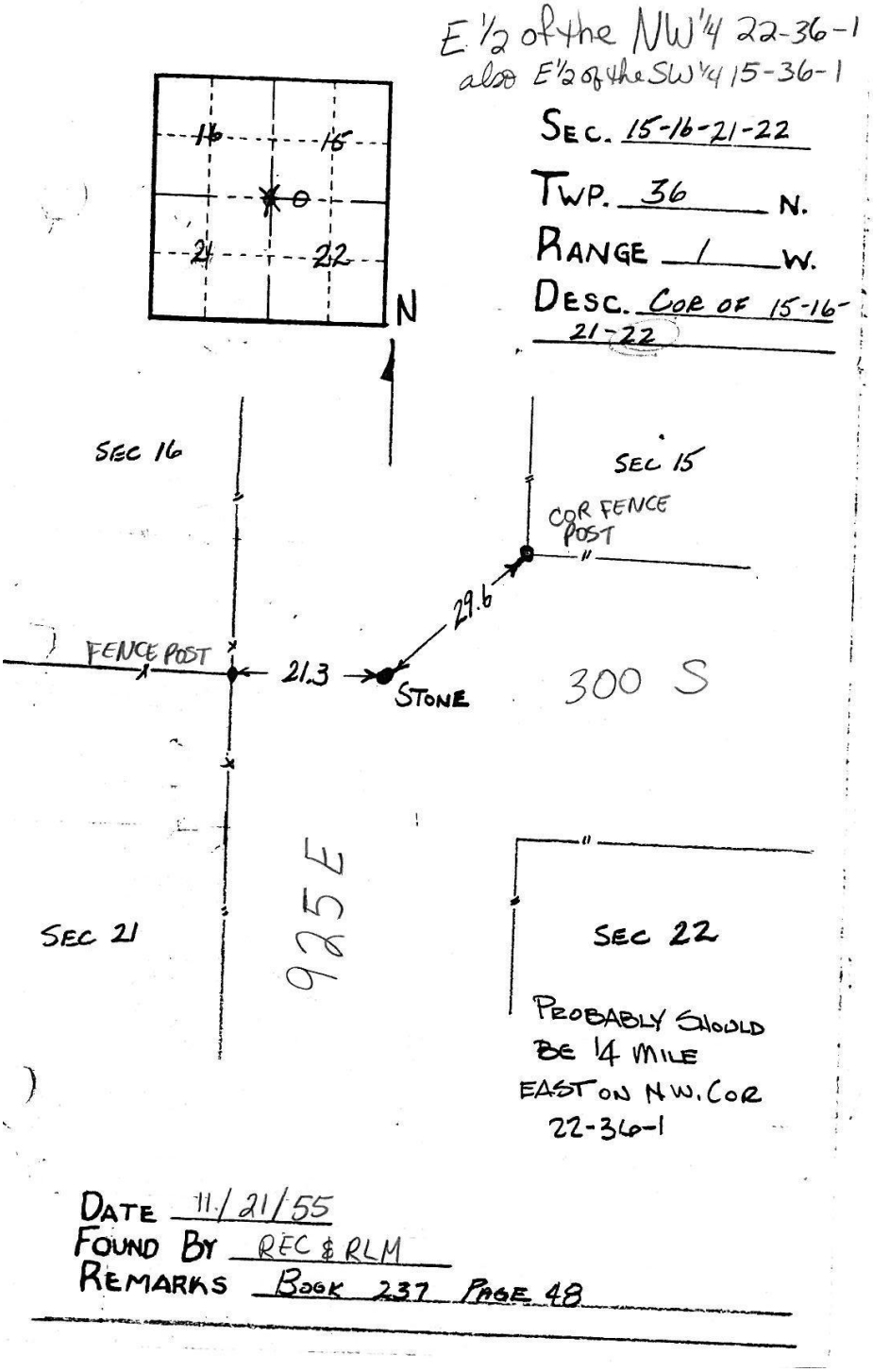

SEE ALSO E ½ of the SW ¼ 15-36-1

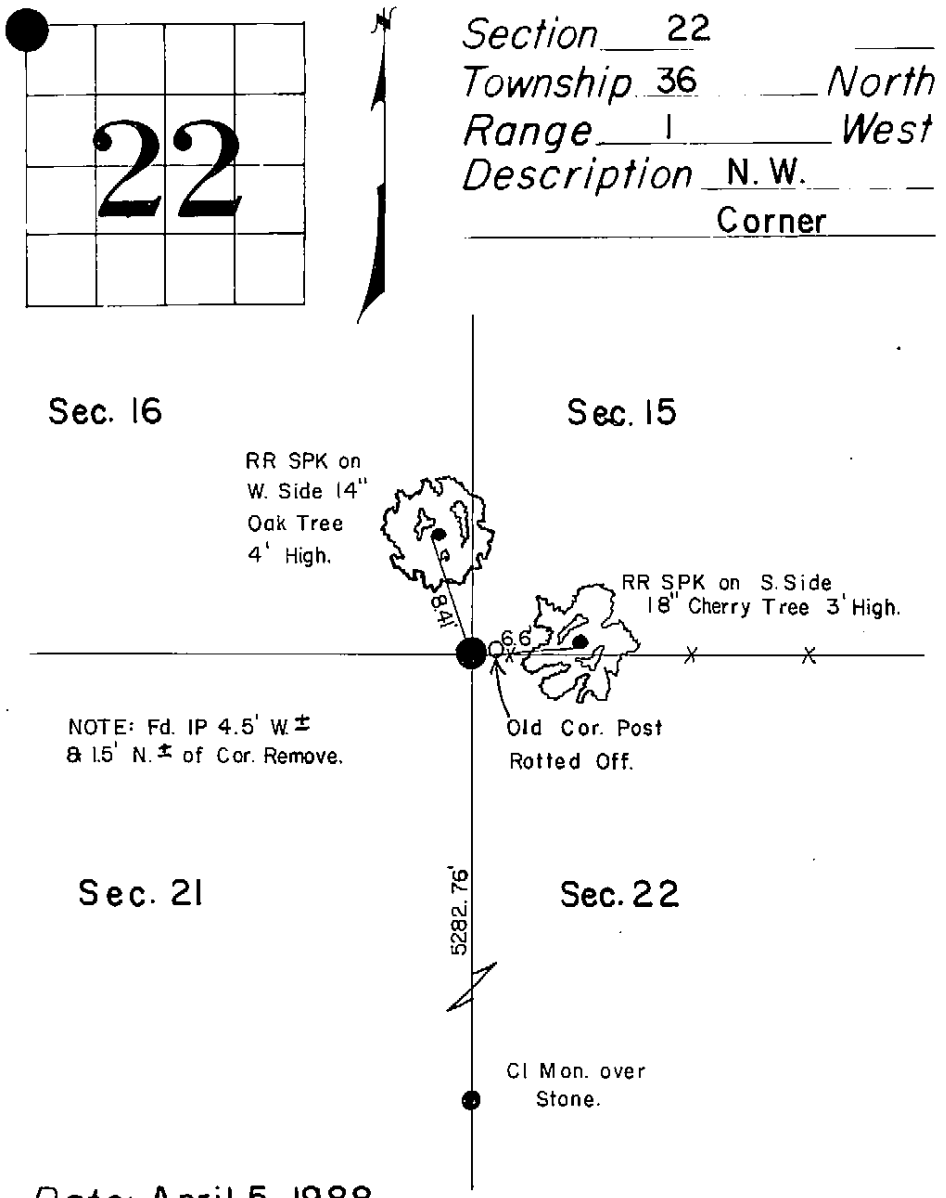

Date: April 5, 1988
Found by: S.C.T. & E.M.S. & K.M.T.
Remarks: Fd. Stone & I.P Drove I.P Down & Set C.I. Mon. on Top. Placed Stones Around C.I. Mon.

Book 260 Pg 29

SEE ALSO NE ¼ 21-36-1
SE ¼ 16-36-1
SW ¼ 15-36-1

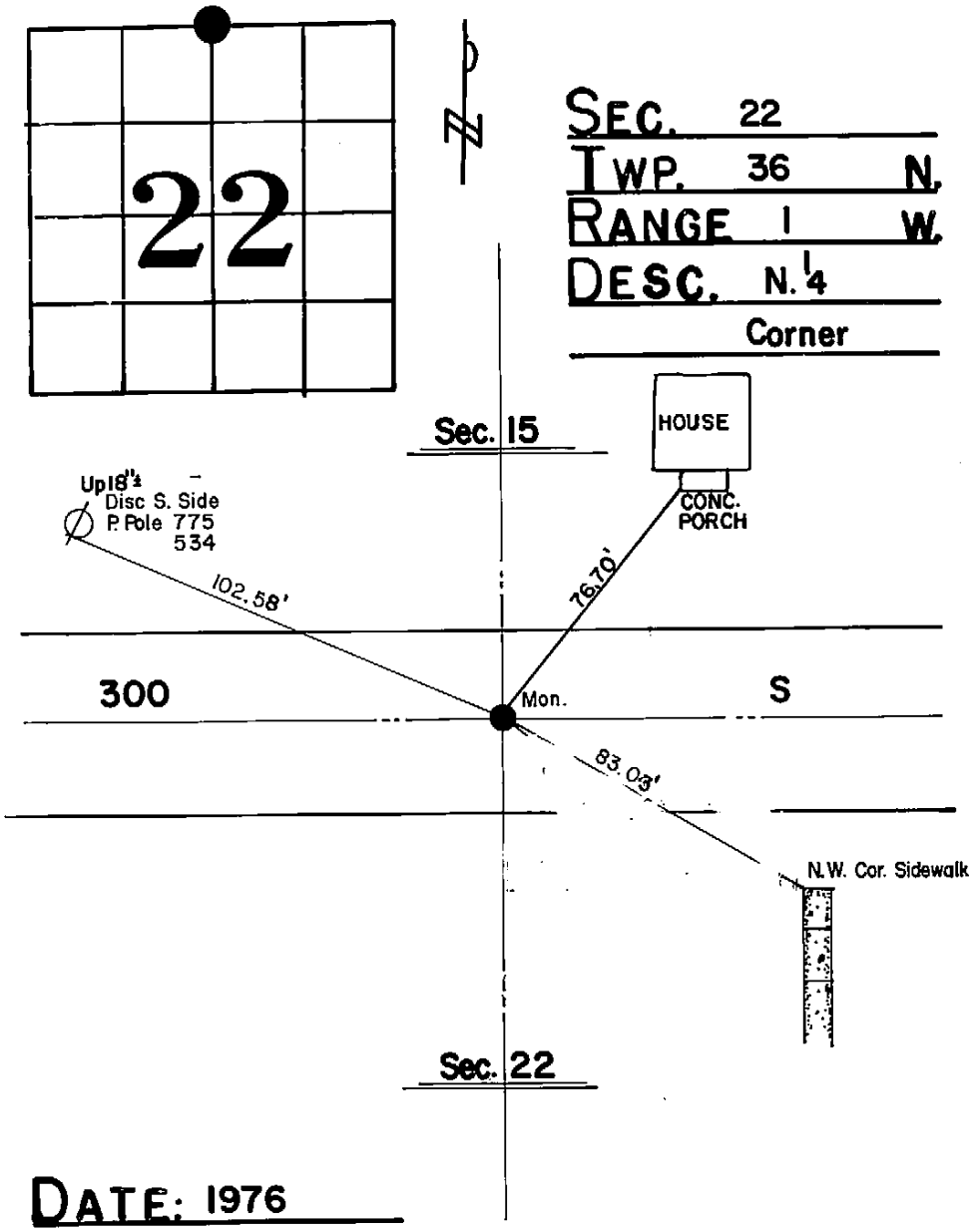

SEE ALSO S ¼ 15-36-1

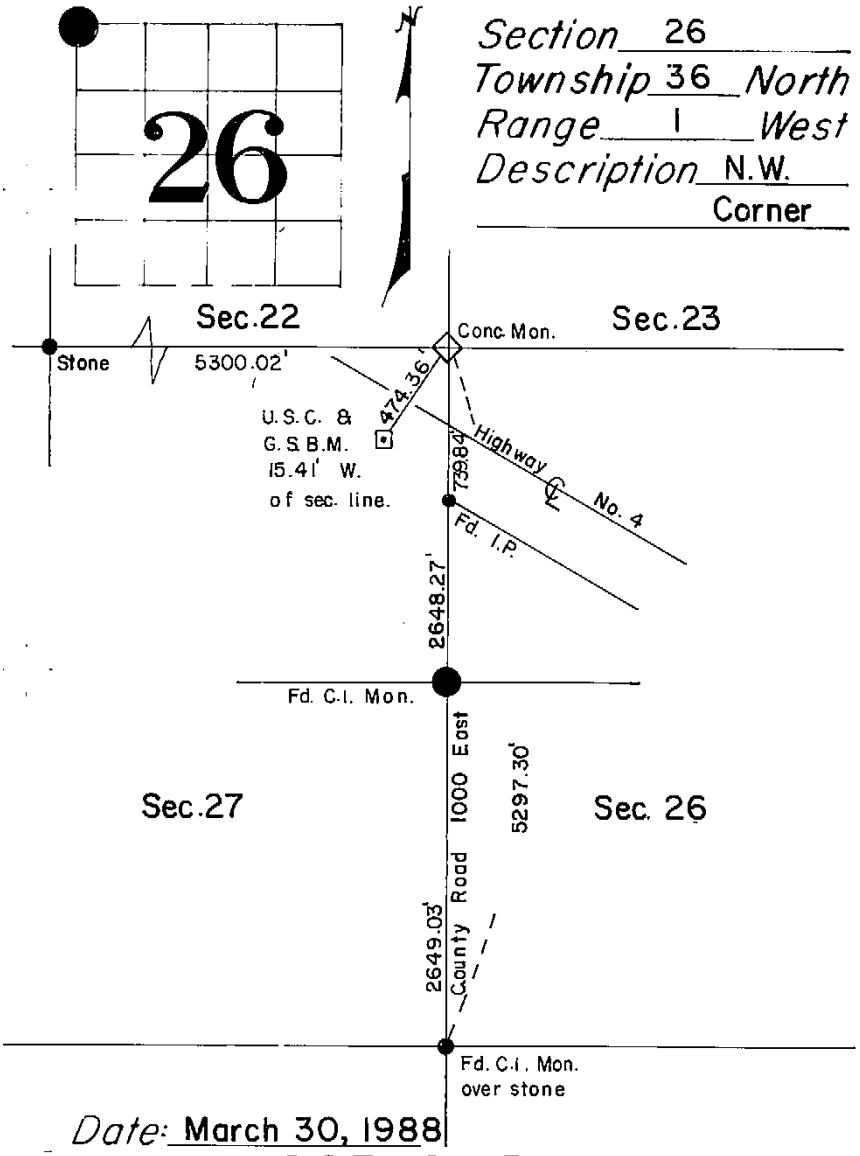

Date: March 30, 1988
Found by: S.C.T. & E.M.S.
Remarks: Fd. 8" X 8" Conc. Mon. Approx 16" long, 15" deep set I.P. on E. & W. side of Mon. & set C.I. Mon. on top of Conc. Mon. Set sign post on E. & W. side of Mon.

Book 260, p. 28

SEE ALSO NE ¼ 27-36-1
SE ¼ 22-36-1
SW ¼ 23-36-1

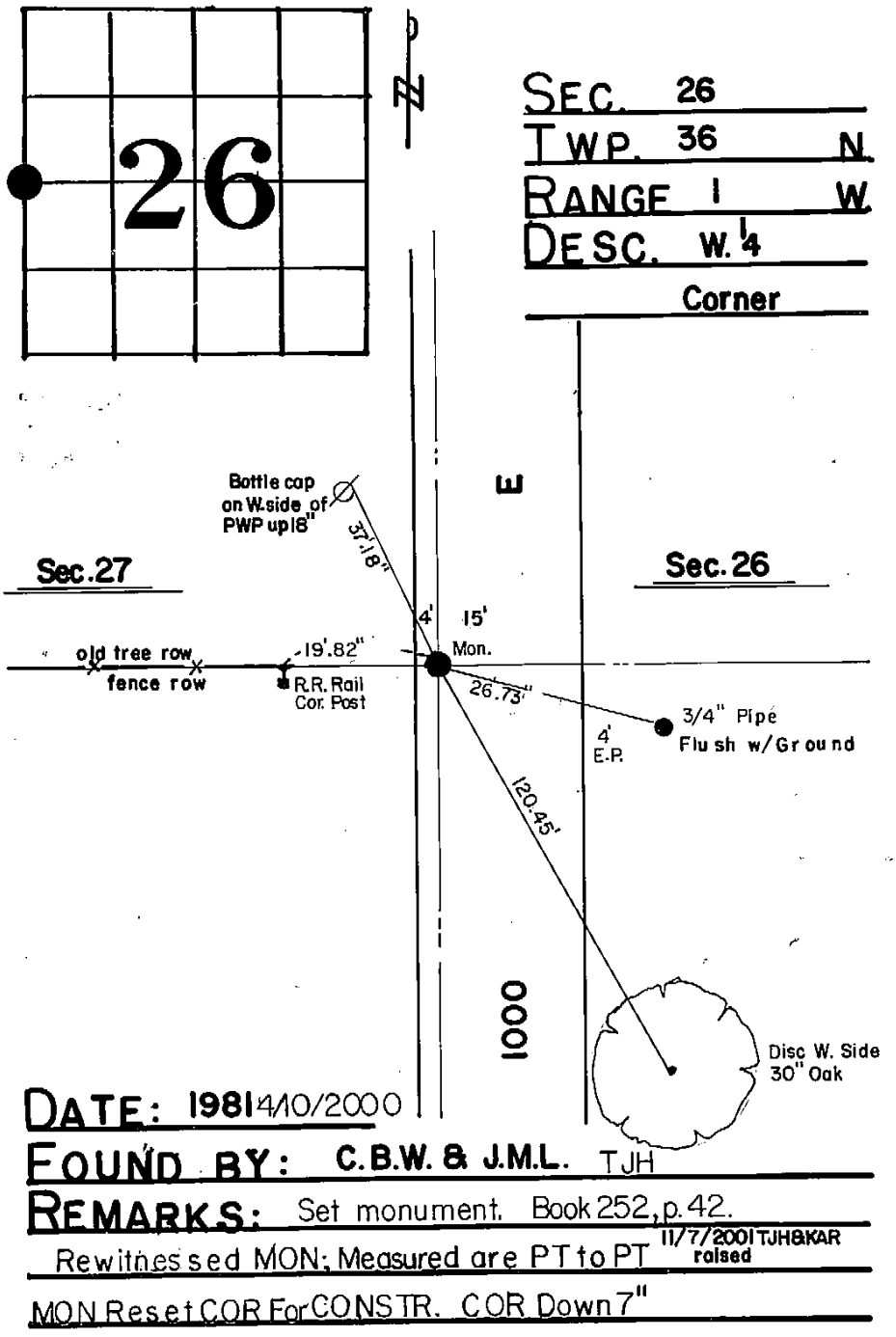

SEE ALSO E ¼ 27-36-1

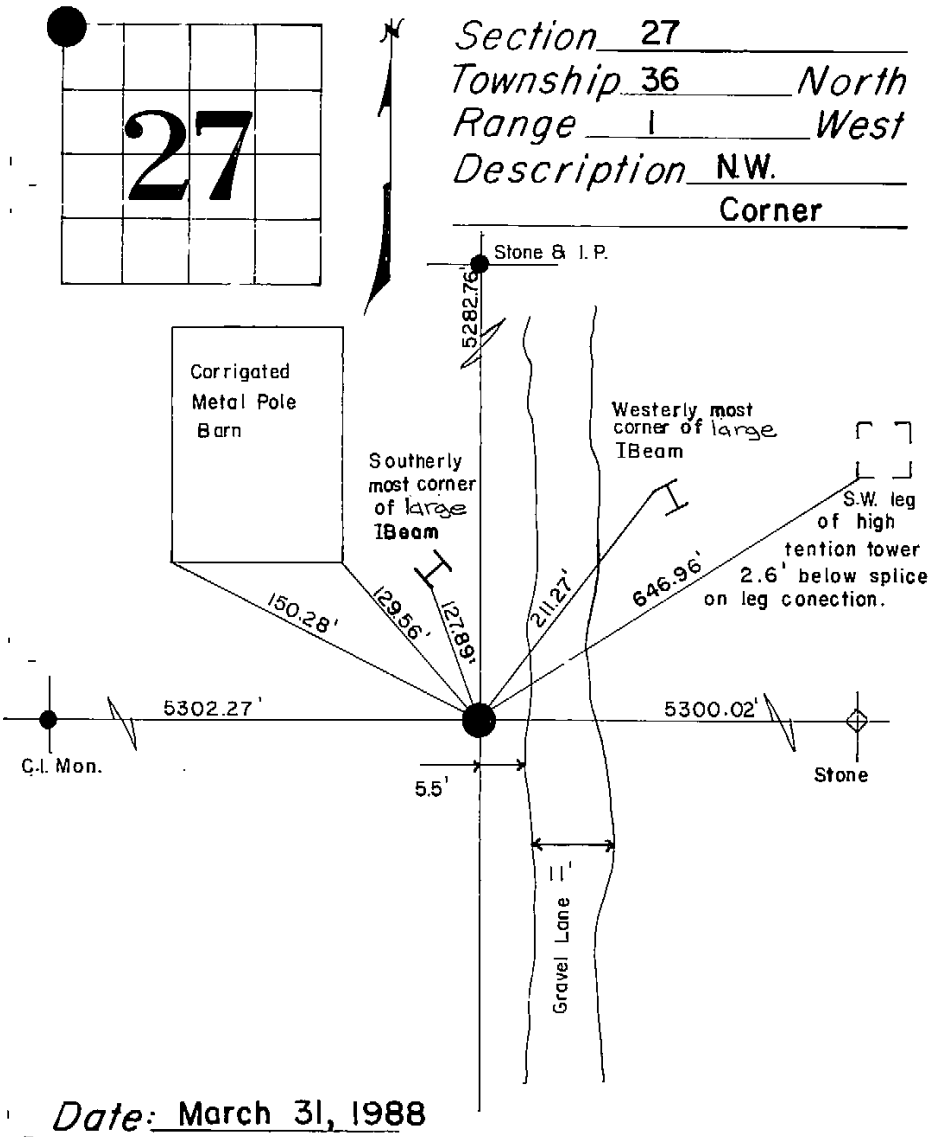

Date: March 31, 1988

Found by: S.C.T. & E.M.S.

Remarks: Fd. Stone 19"X10" length unknown 18" deep. Chisled "X" on top. Set I.P. on N. & S. side of stone. Set C.I. Mon. on top of stone & set post & sign on W. side Mon.

Book 260, p. 27

SEE ALSO NE ¼ 28-36-1
SE ¼ 21-36-1
SW ¼ 22-36-1

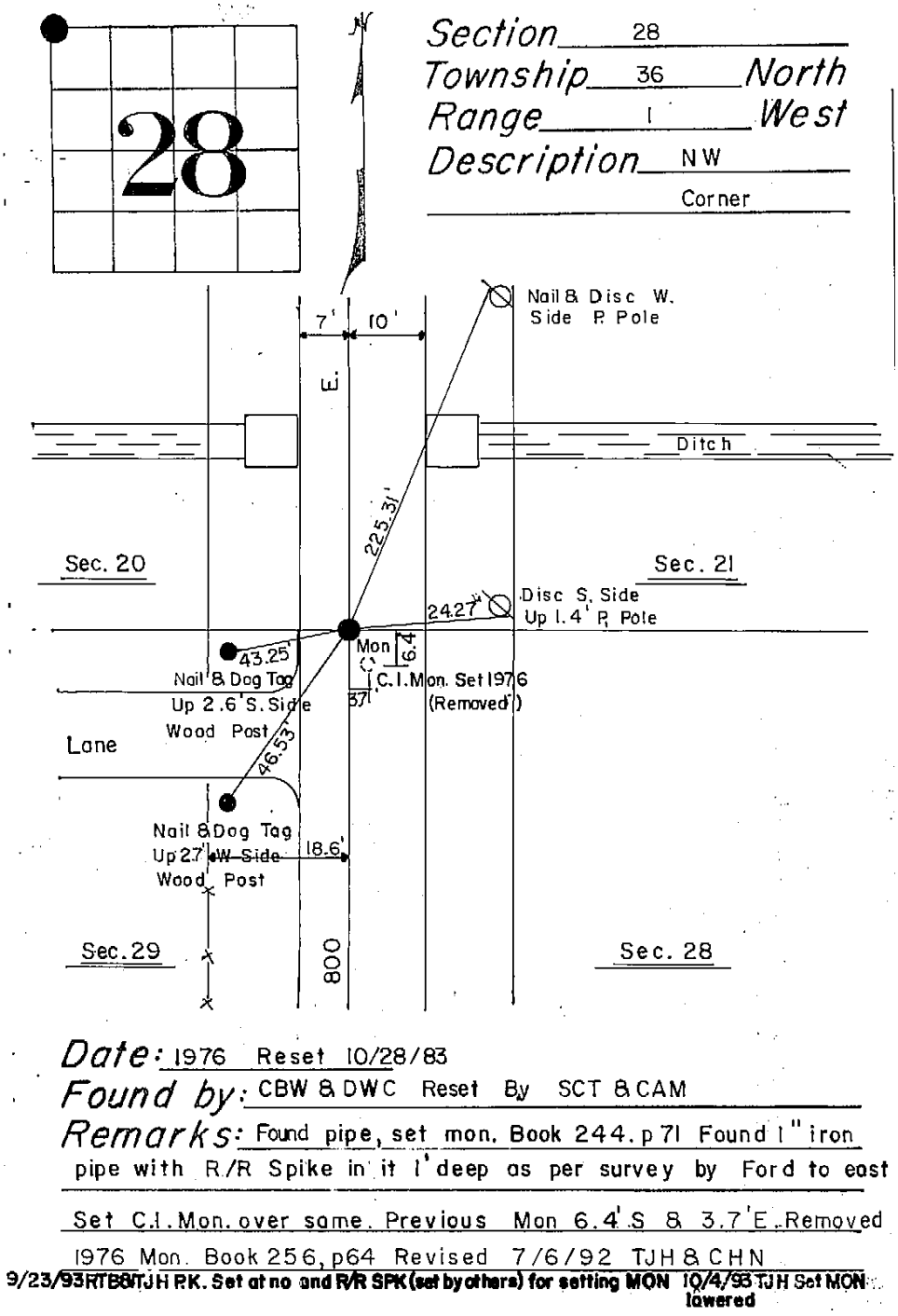

SEE ALSO NE ¼ 29-36-1
SE ¼ 20-36-1
SW ¼ 21-36-1

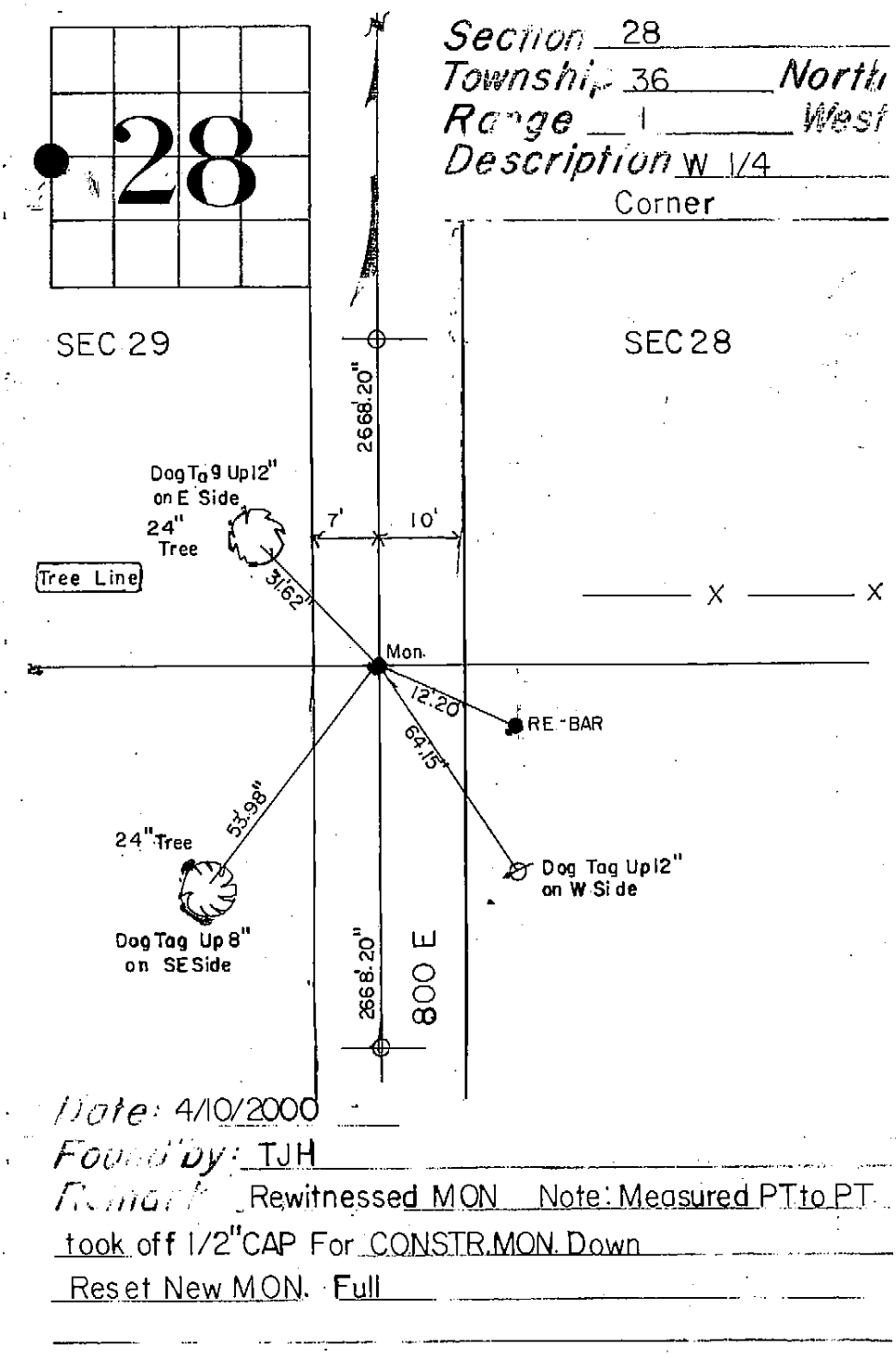

SEE ALSO E ¼ 29-36-1

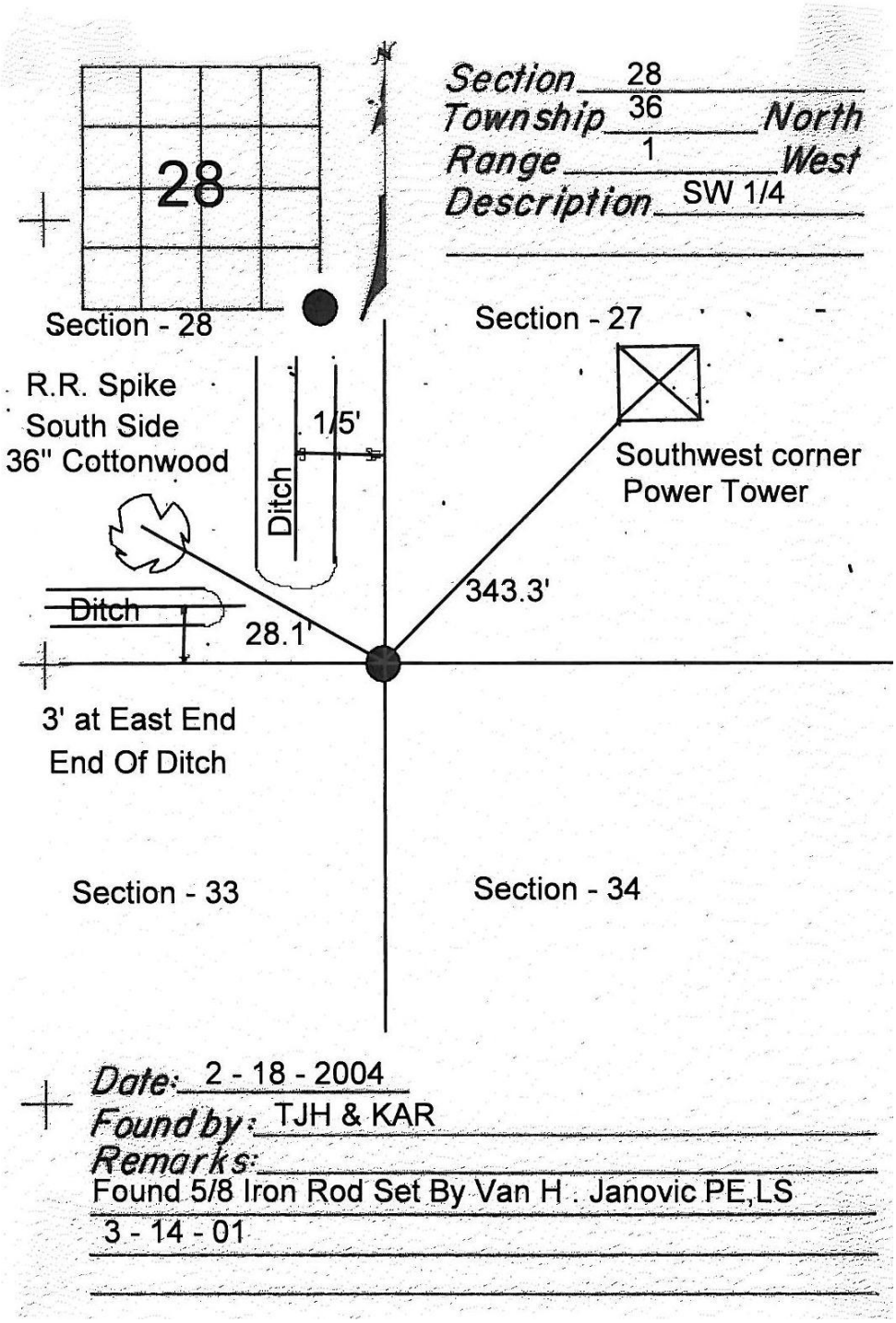

SEE ALSO SW ¼ 27-36-1
NE ¼ 33-36-1
NW ¼ 34-36-1

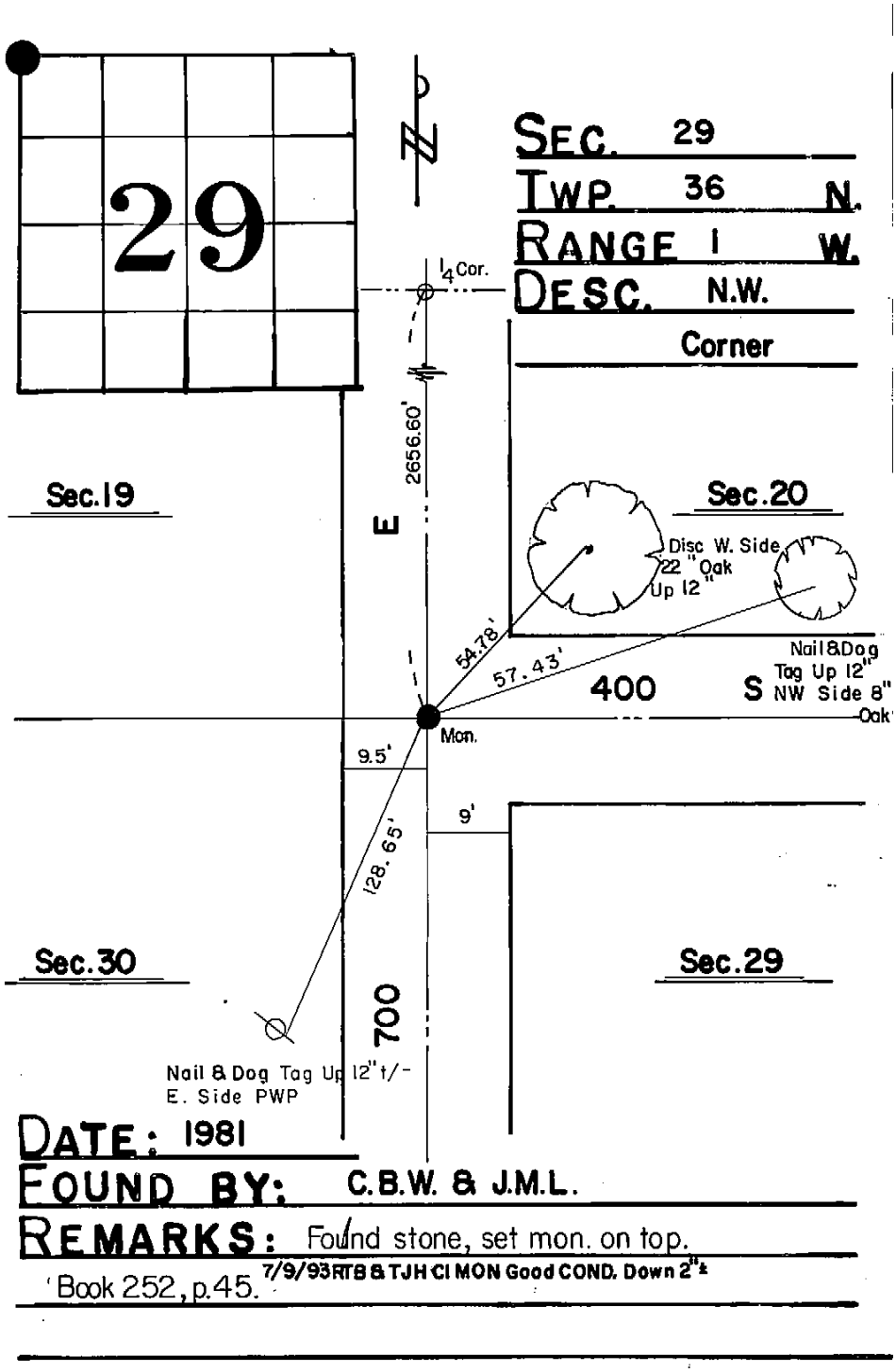

SEE ALSO NE ¼ 30-36-1
SE ¼ 19-36-1
SW ¼ 20-36-1

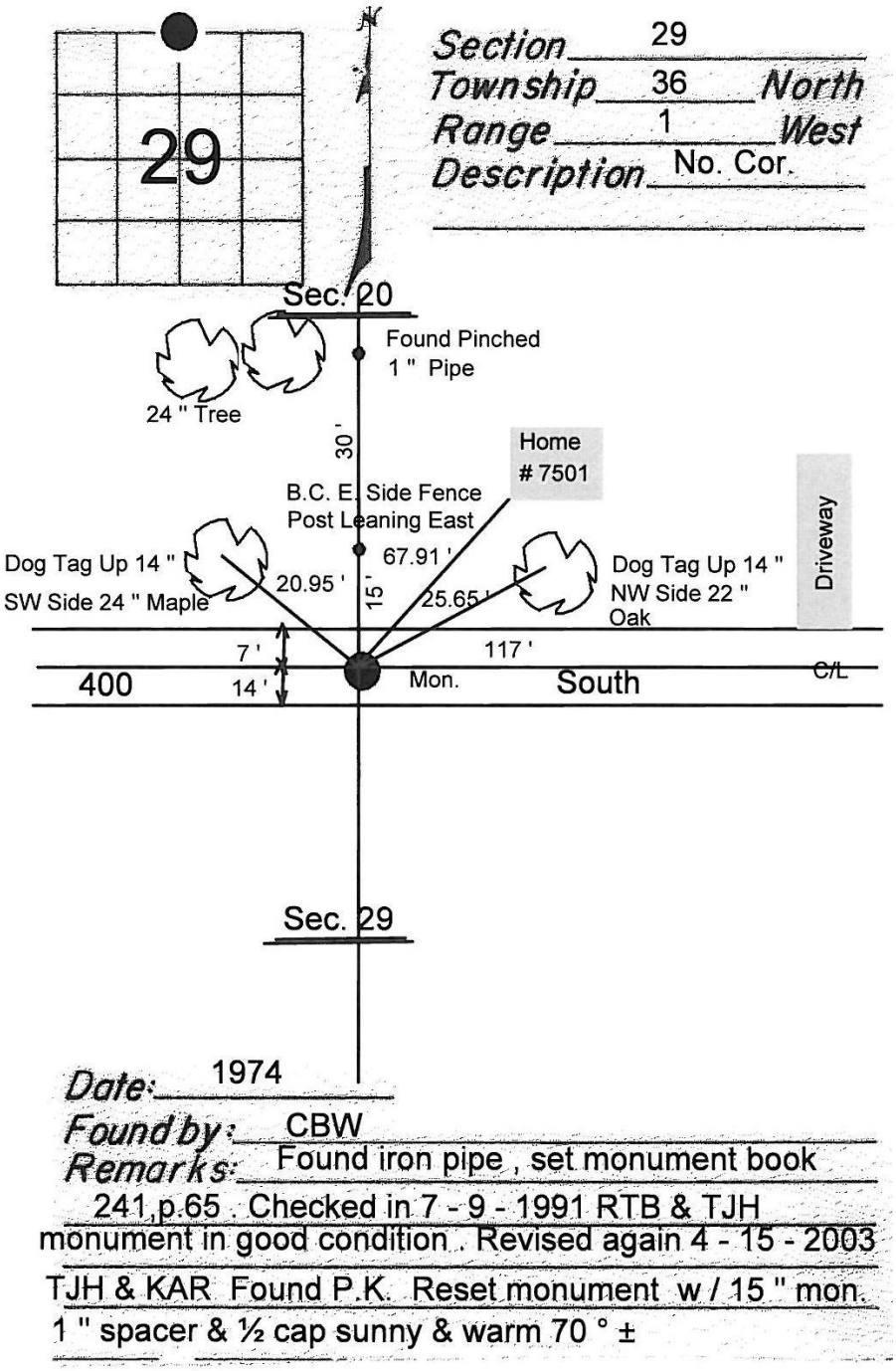

SEE ALSO S ¼ 20-36-1

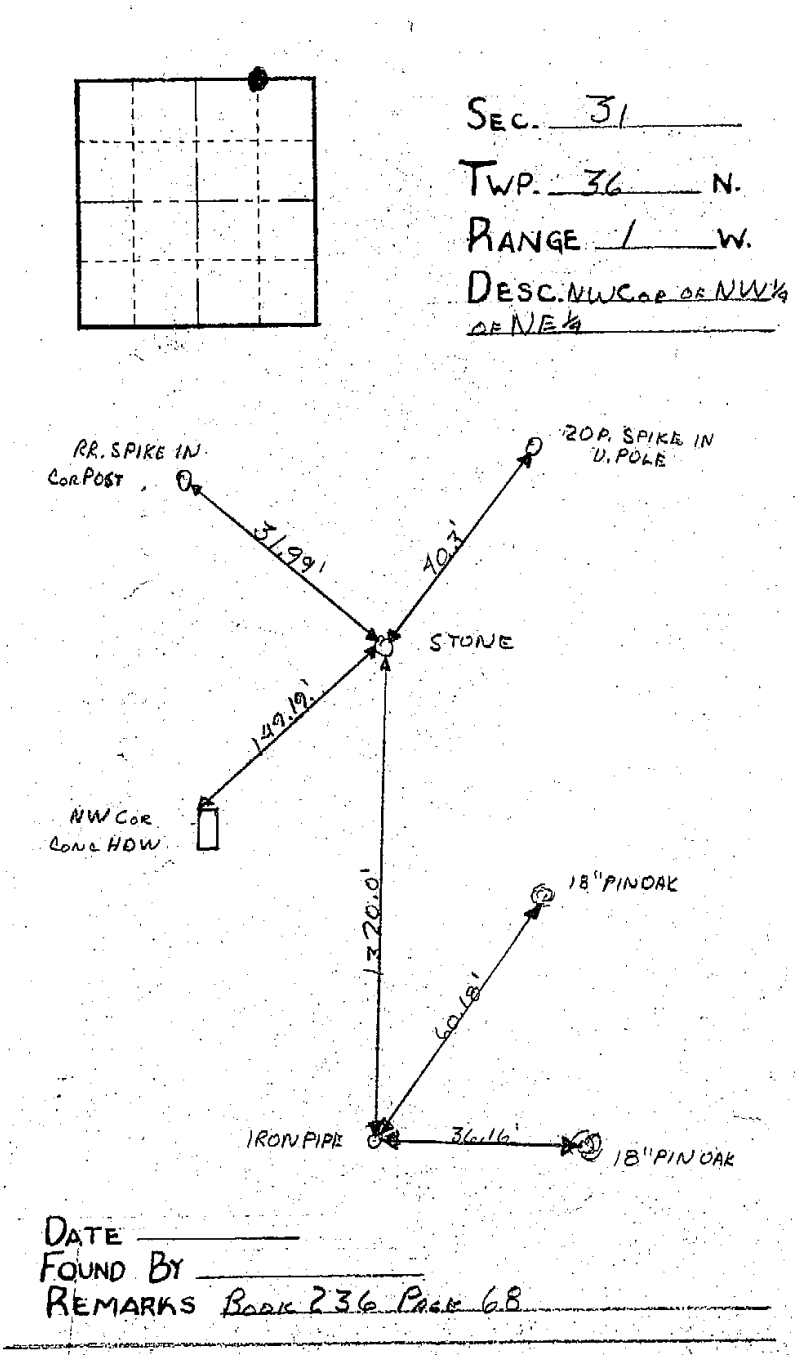

SEE ALSO SW ¼ of the SE ¼ of the SE ¼ 30-36-1

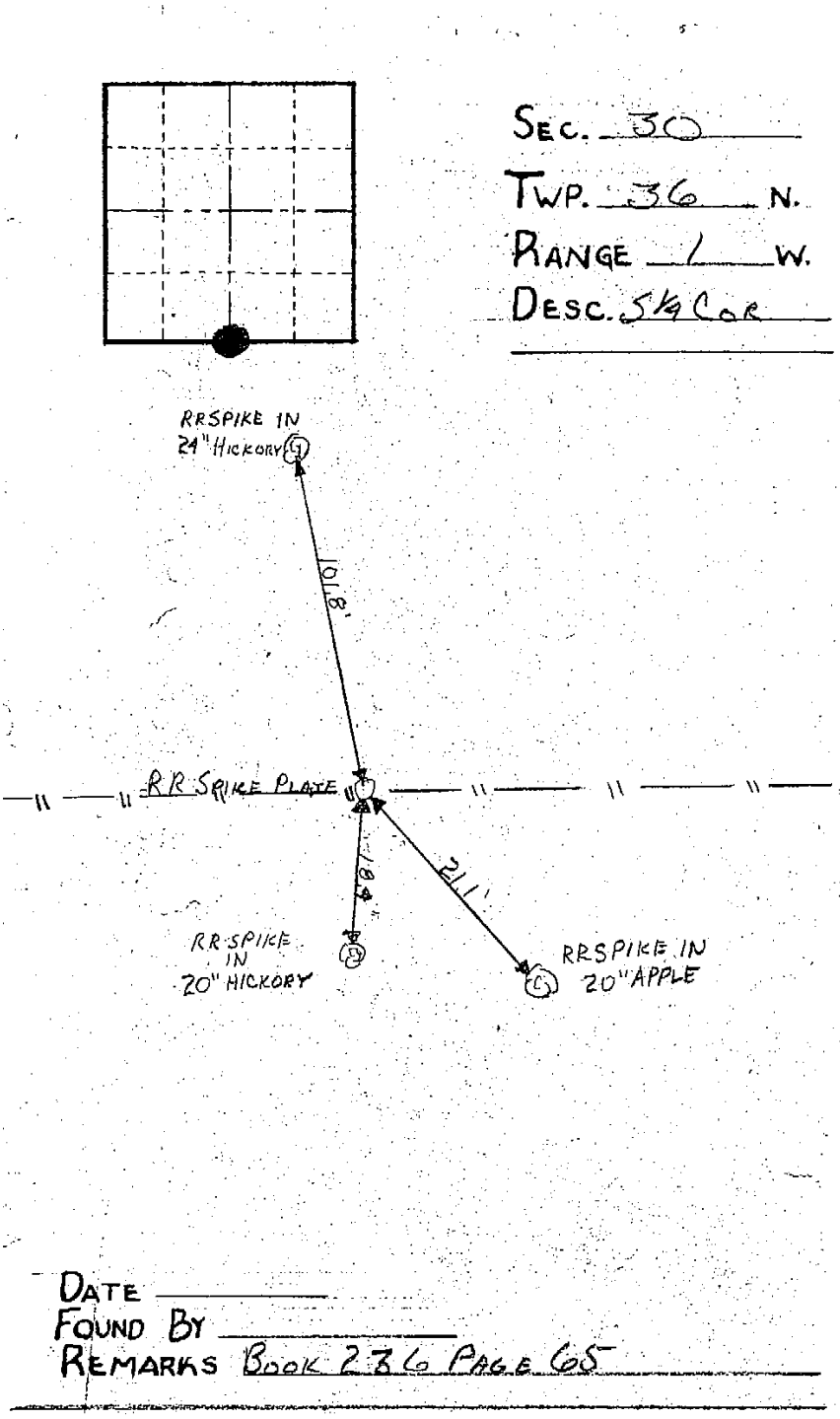

SEE ALSO N ¼ 31-36-1

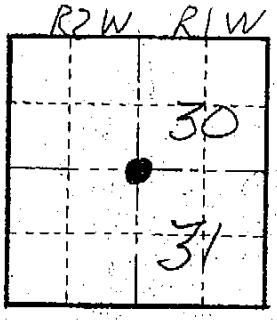

SEC. 30-31
TWP. 36 N.
RANGE 1-2 W.
DESC.

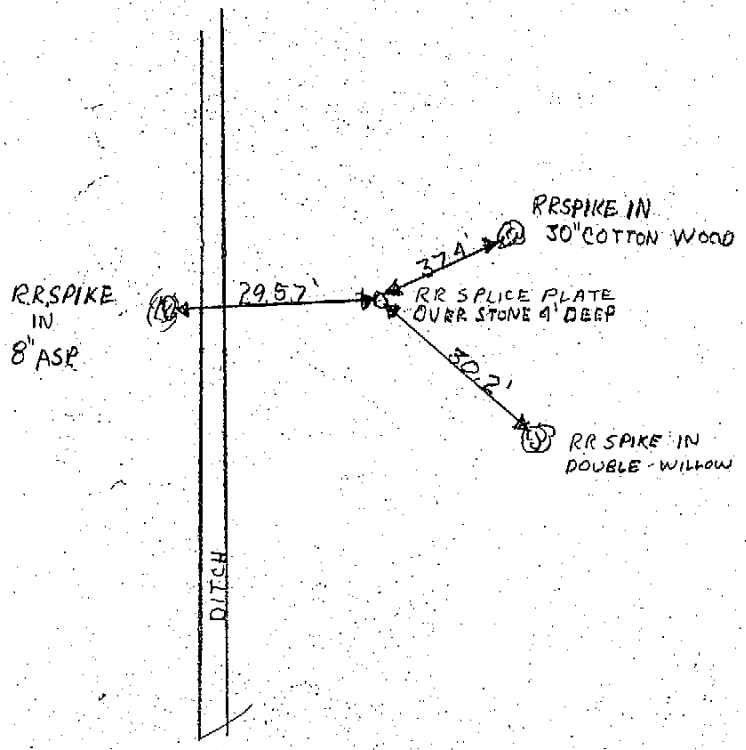

DATE
FOUND BY
REMARKS Book 236 Page 66

SEE ALSO NE ¼ 36-36-2
SE ¼ 25-36-2
SW ¼ 30-36-1

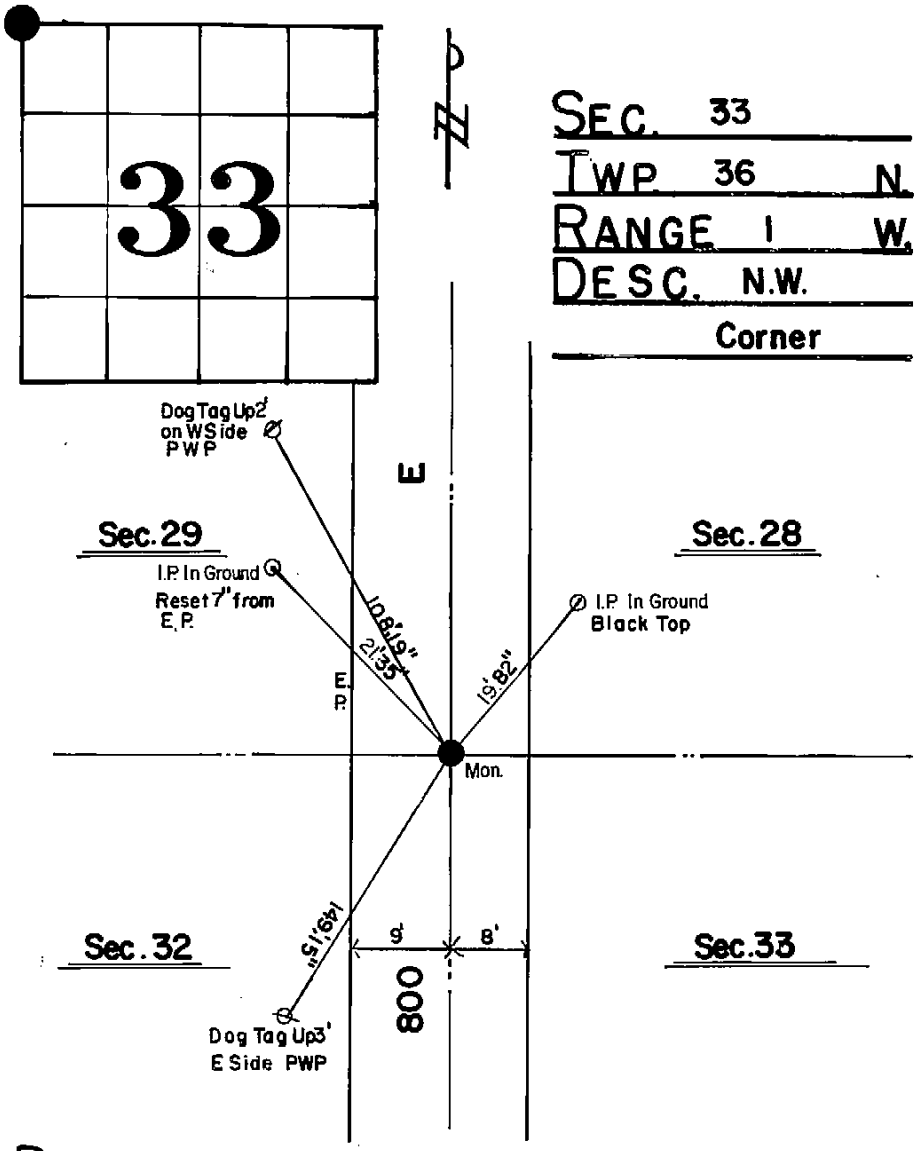

DATE: 1976

FOUND BY: C.B.W. & D.W.C.

REMARKS: Found pipe, set mon. Book 244, p. 72.

9/18/2000 TJH & KAR Raised 5" & 1/2" cap Reset witness Used PT to PT Distance

Measured sunny, warm 79°±

SEE ALSO NE ¼ 32-36-1
SE ¼ 29-36-1
SW ¼ 28-36-1

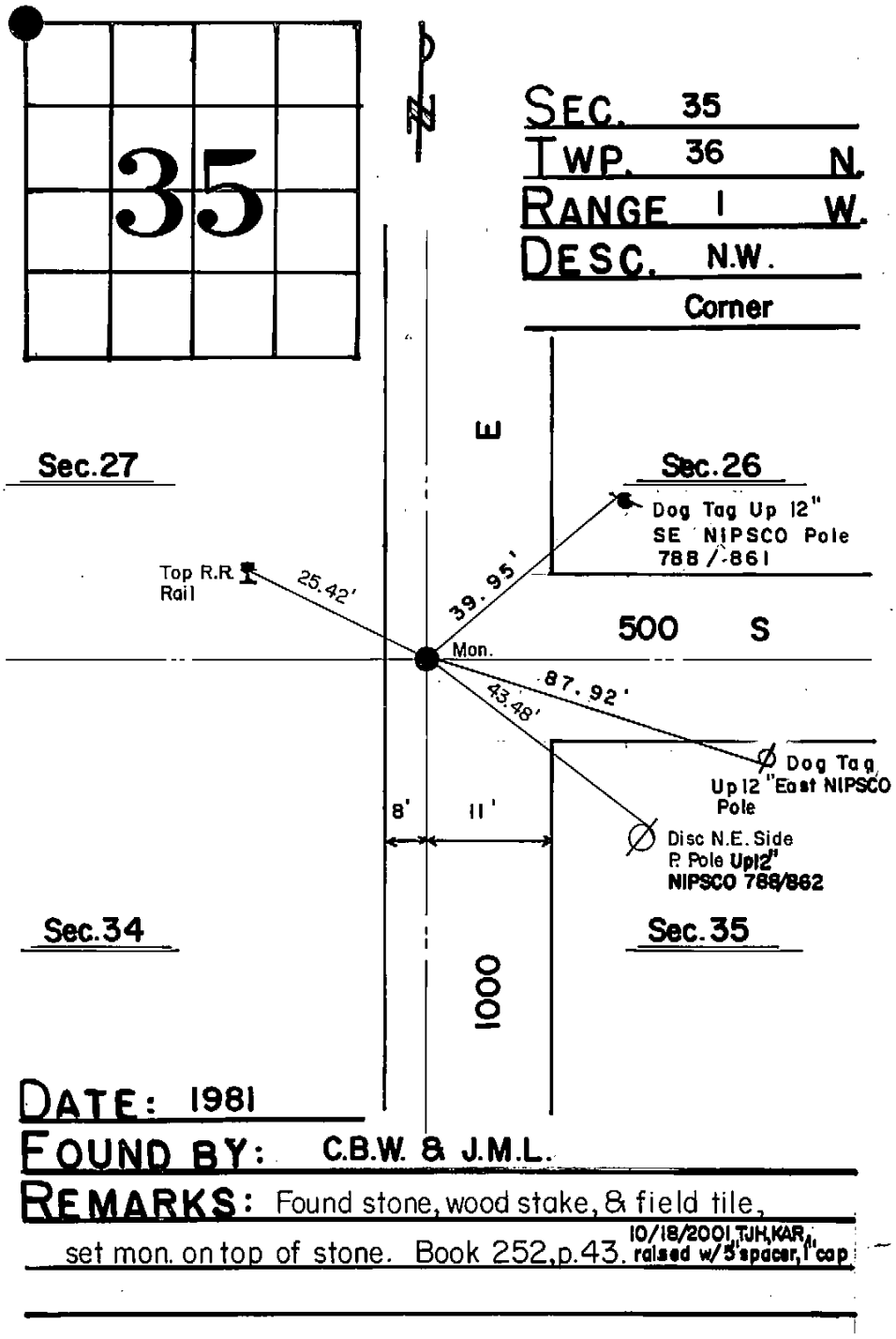

SEE ALSO NE ¼ 34-36-1
SE ¼ 27-36-1
SW ¼ 26-36-1

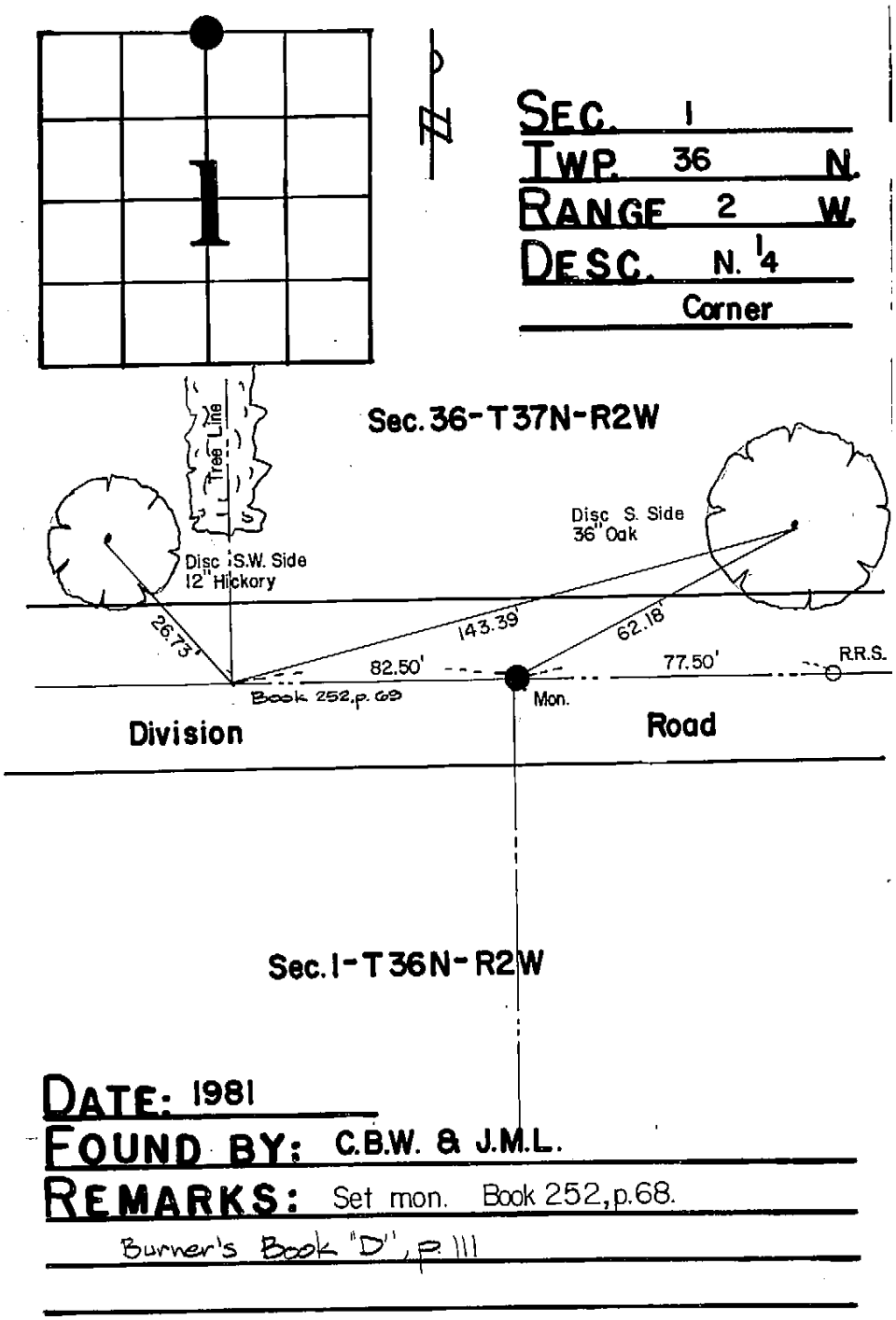

SEE ALSO S ¼ 36-37-2

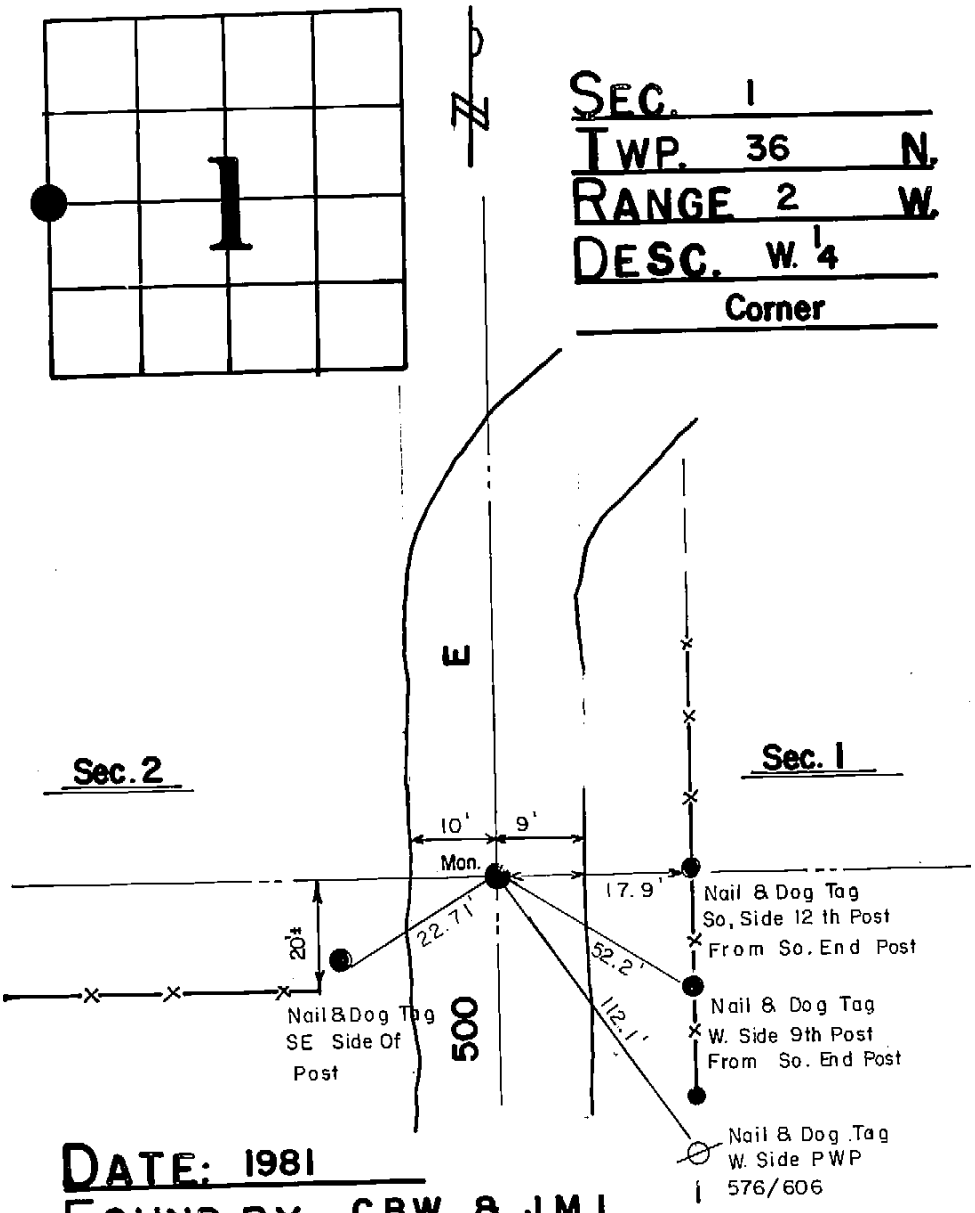

SEE ALSO E ¼ 02-36-2

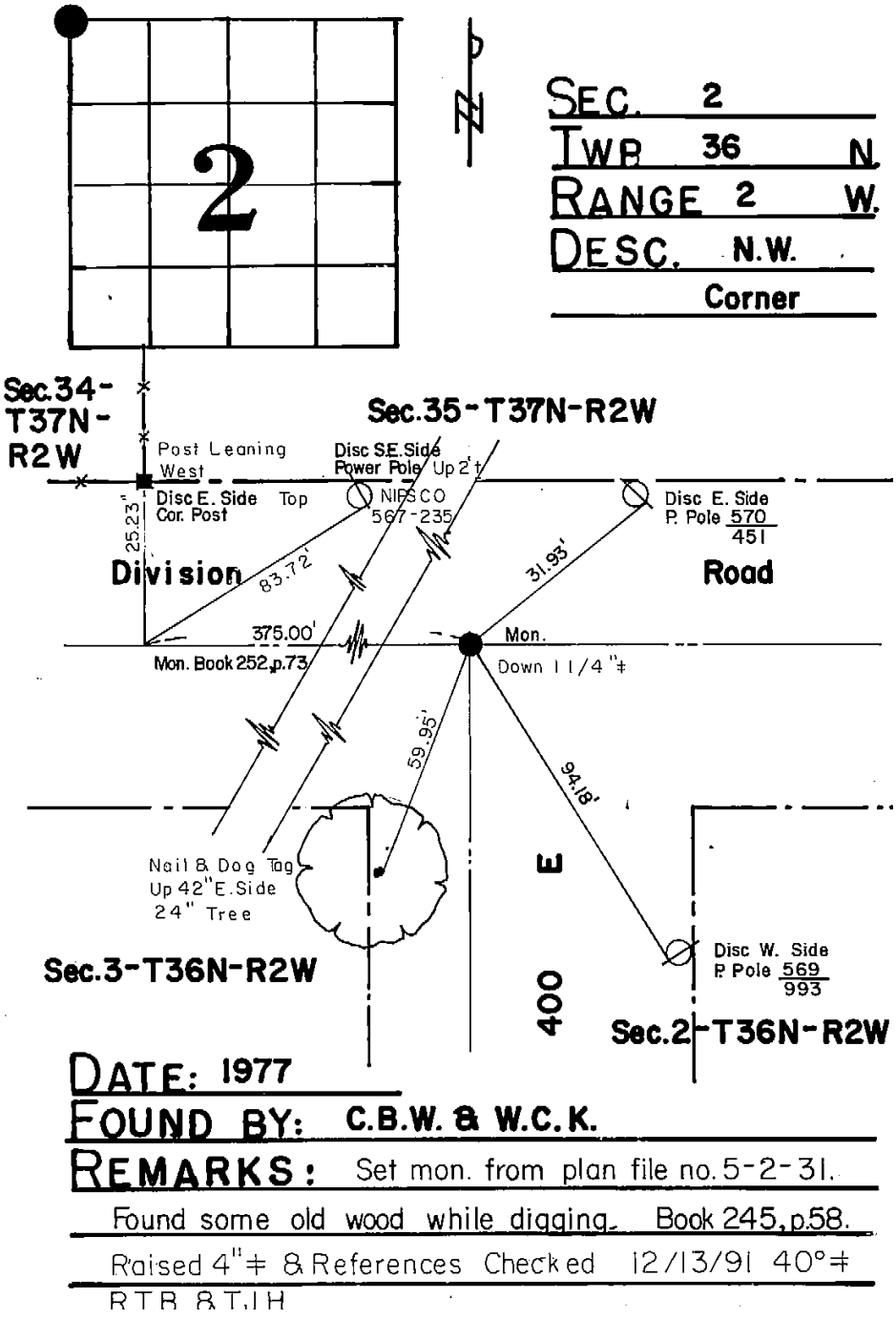

DATE: 1977

FOUND BY: C.B.W. & W.C.K.

REMARKS: Set mon. from plan file no. 5-2-31.
Found some old wood while digging. Book 245, p.58.
Raised 4"± & References Checked 12/13/91 40°±
RTR & T.IH

SEE ALSO NE ¼ 03-36-2
SE ¼ 34-37-2
SW ¼ 35-37-2

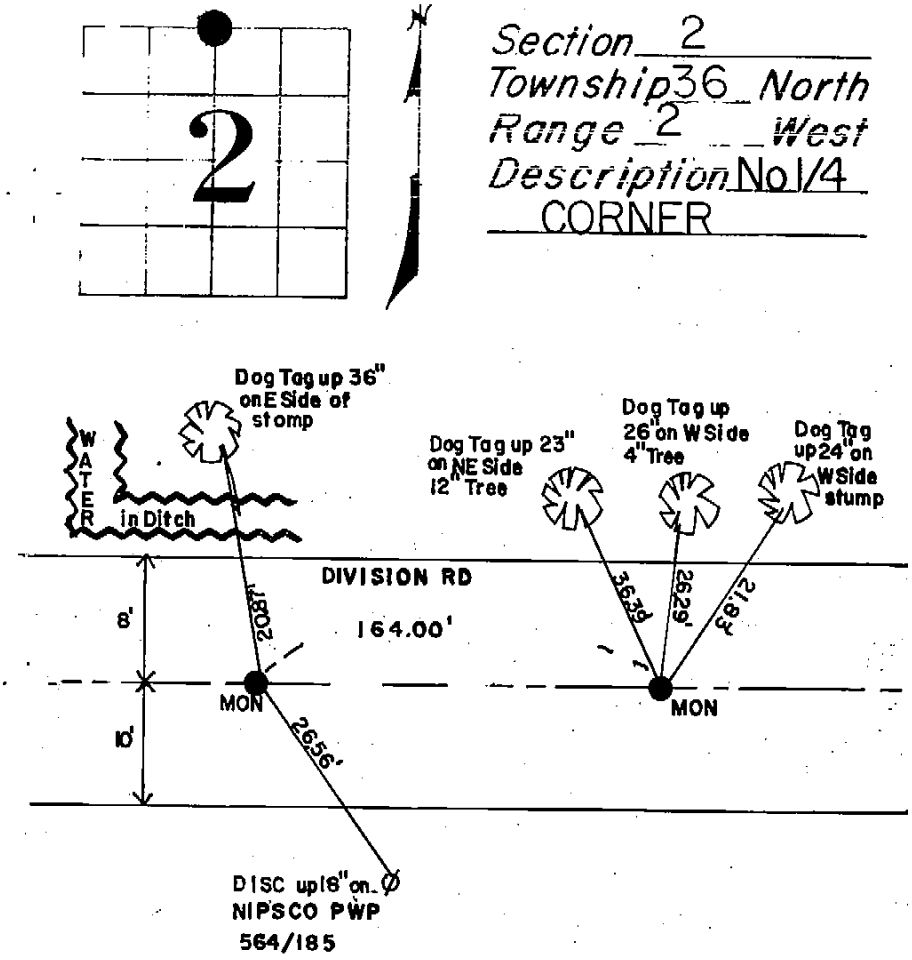

Date: 1981

Found by: CBW & JML

Remarks: Set MON Book 253, p. 4

4/3/2001 TJH, KAR (A) West MON COR Re-set for CONSTR down 6" (B) East MON COR Re-set for CONSTR down 6" (A) 6/8/2001 TJH, KAR raised MON 1-5" spacer, 2-2" spacers, 1/2" cap (B) 6/13/2001 TJH & KAR discovered full MON down 6" replaced w/new MON 16", 1-5" spacer, 1-2" cap 91°+/- Hot

SEE ALSO S ¼ 35-37-2

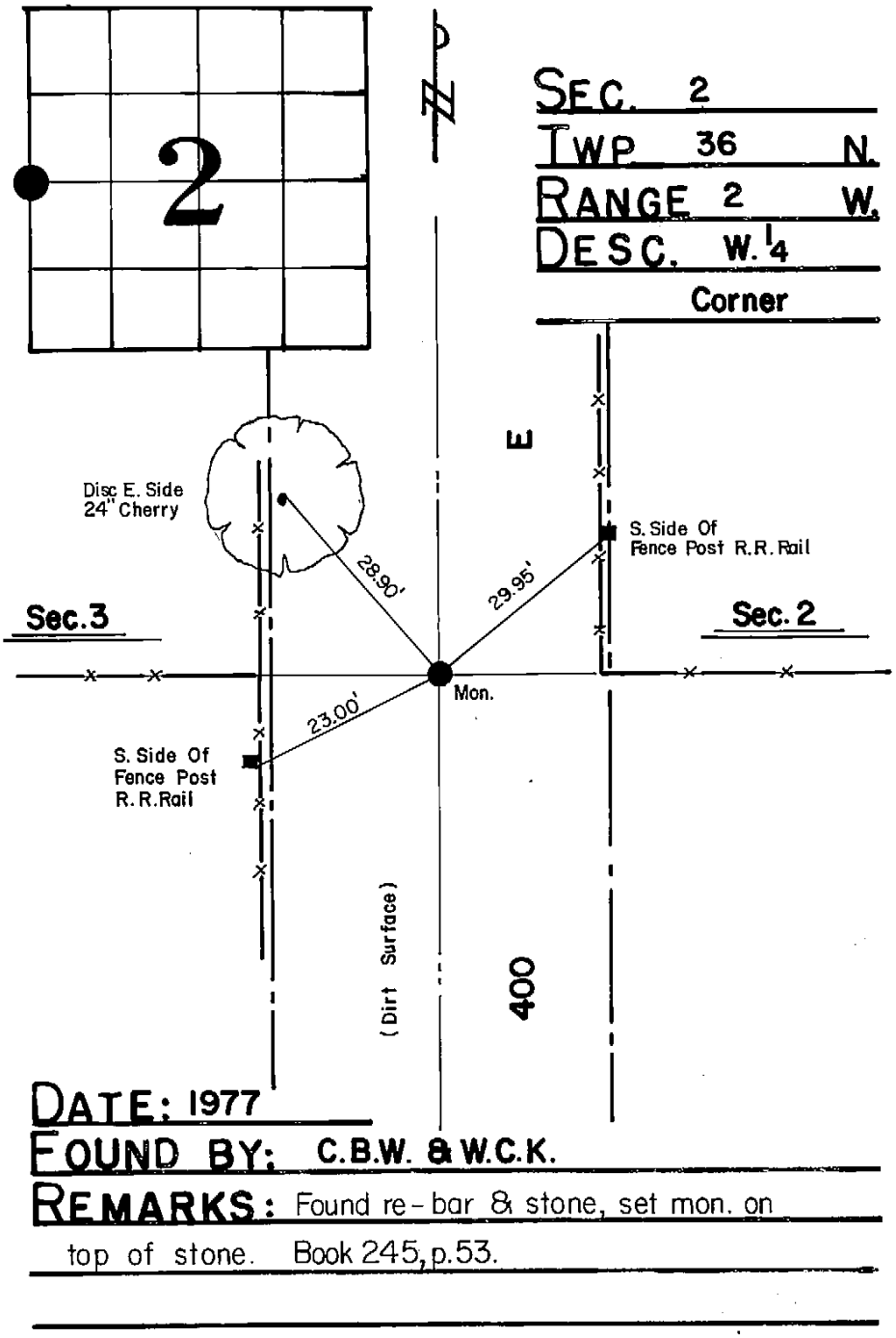

SEE ALSO E ¼ 03-36-2

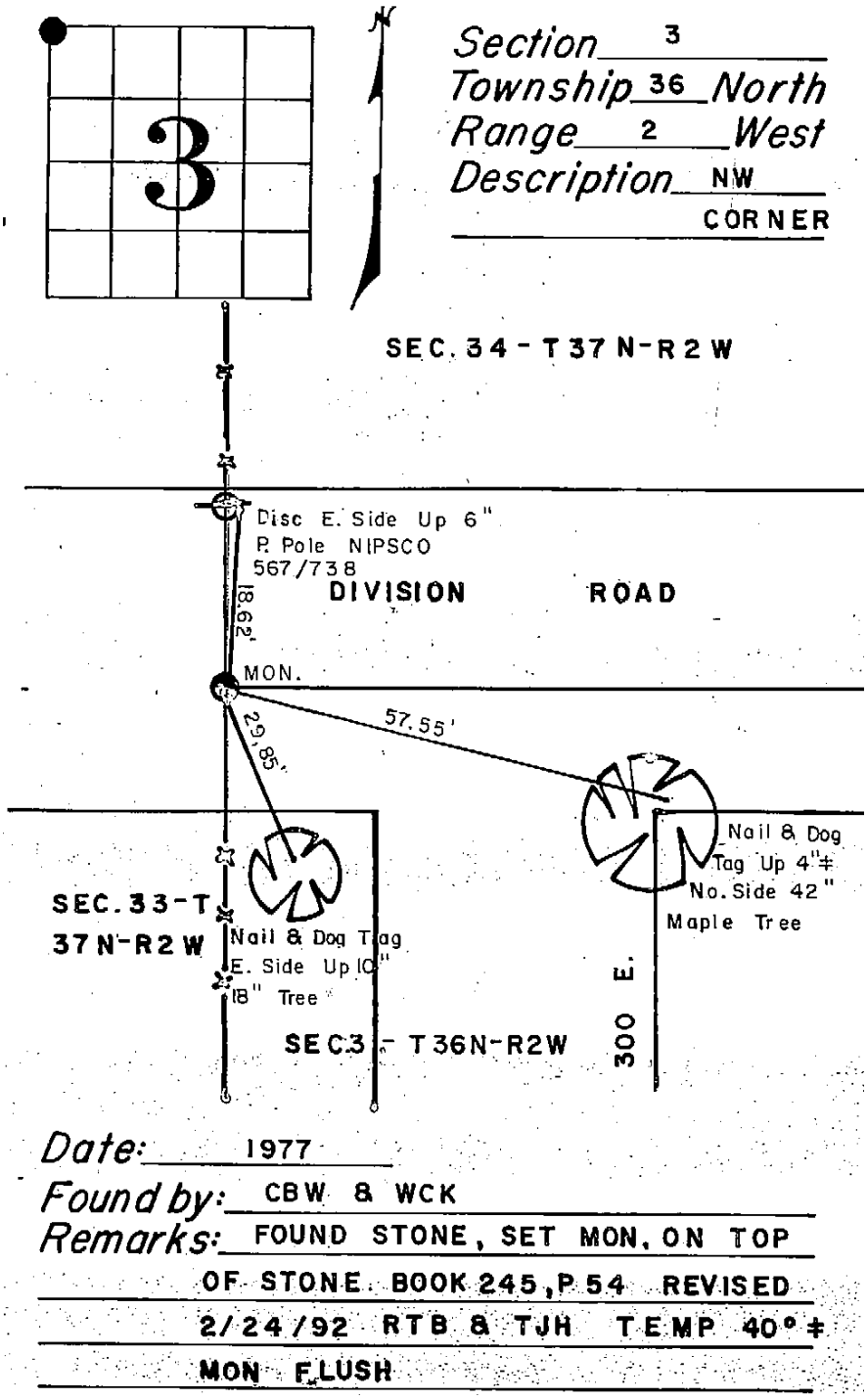

SEE ALSO NE ¼ 04-36-2
SE ¼ 33-37-2
SW ¼ 34-37-2

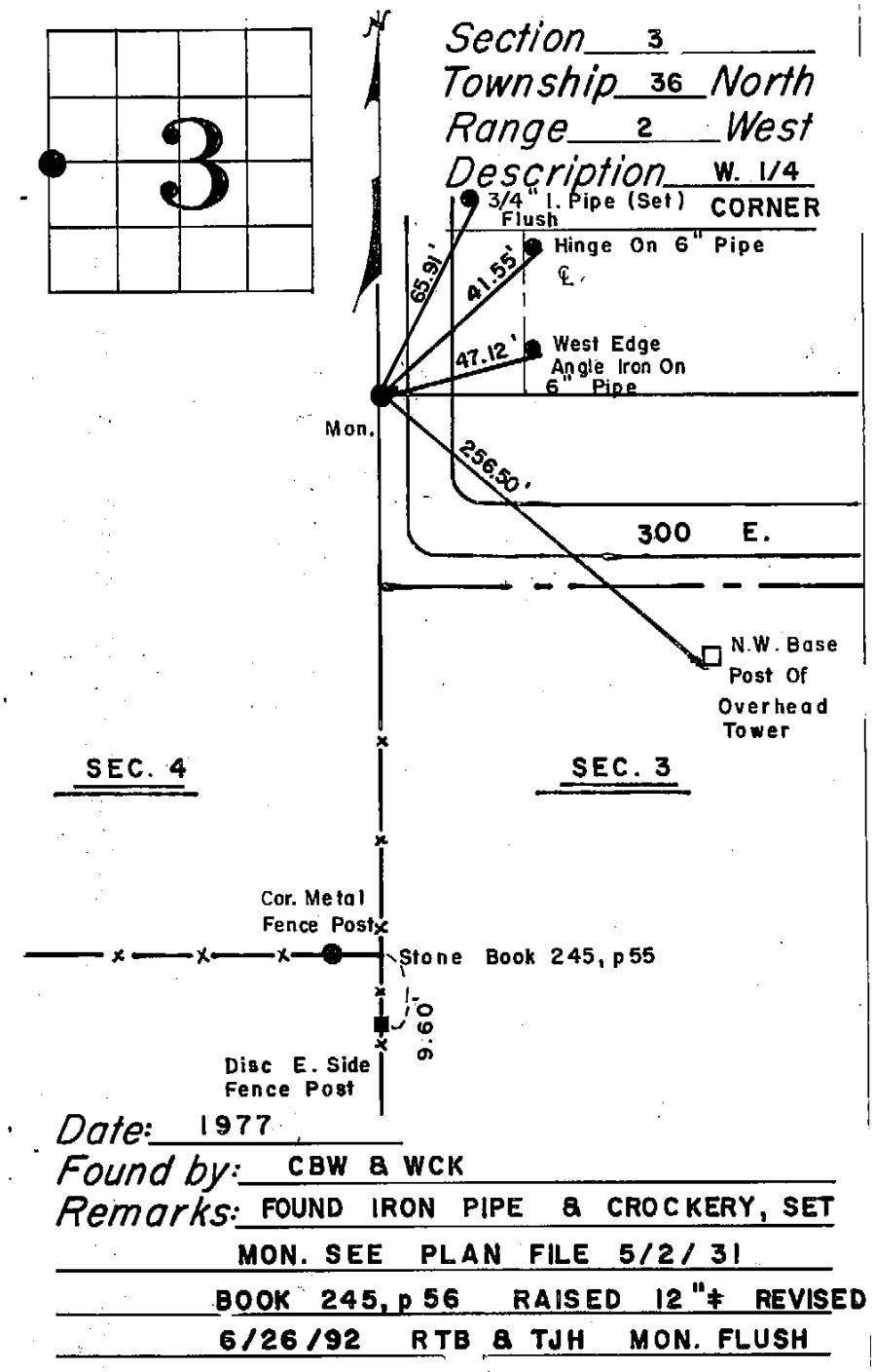

SEE ALSO E ¼ 04-36-2

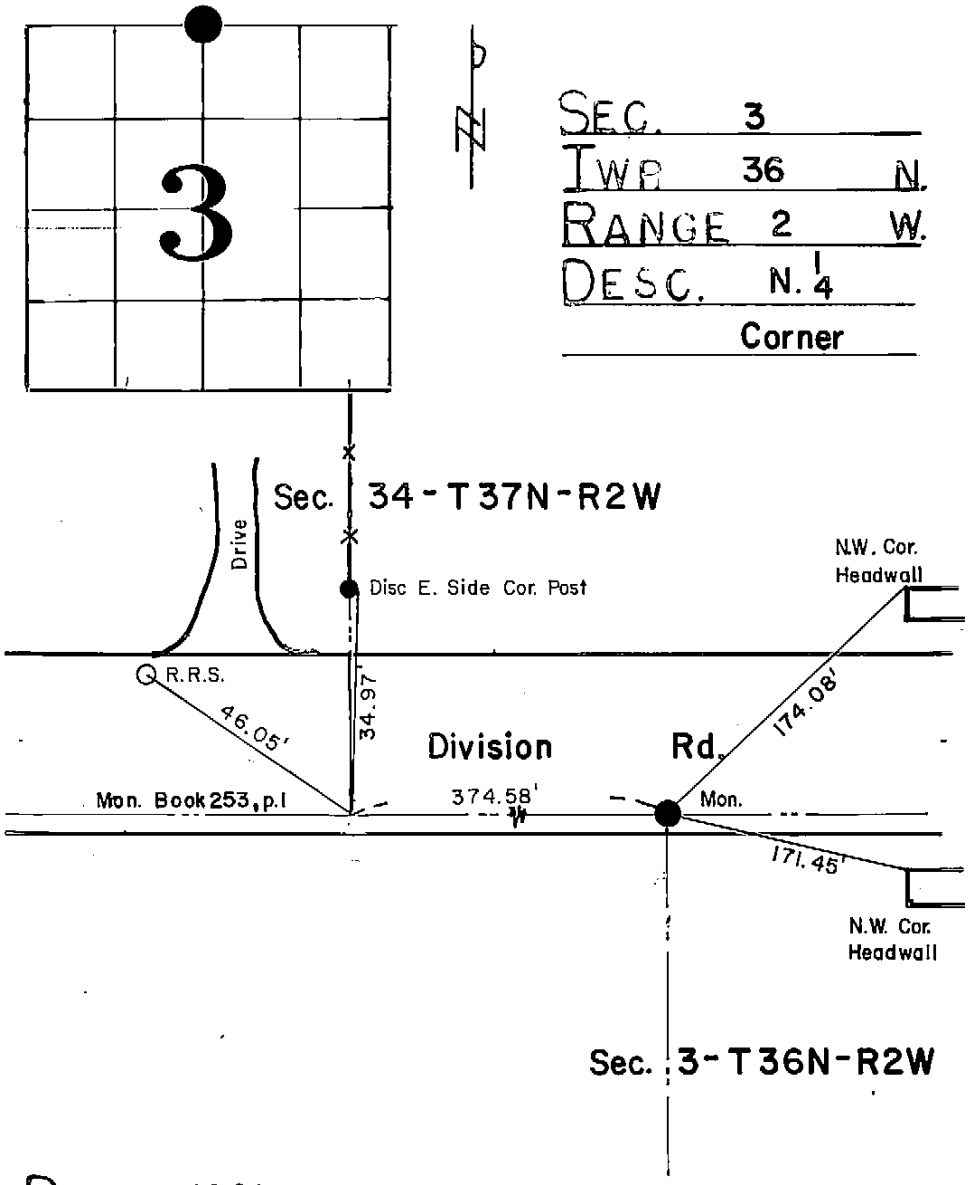

DATE: 1981

FOUND BY: C.B.W. & J.M.L.

REMARKS: Set monument.

Book 253, p.2

SEE ALSO S ¼ 34-37-2

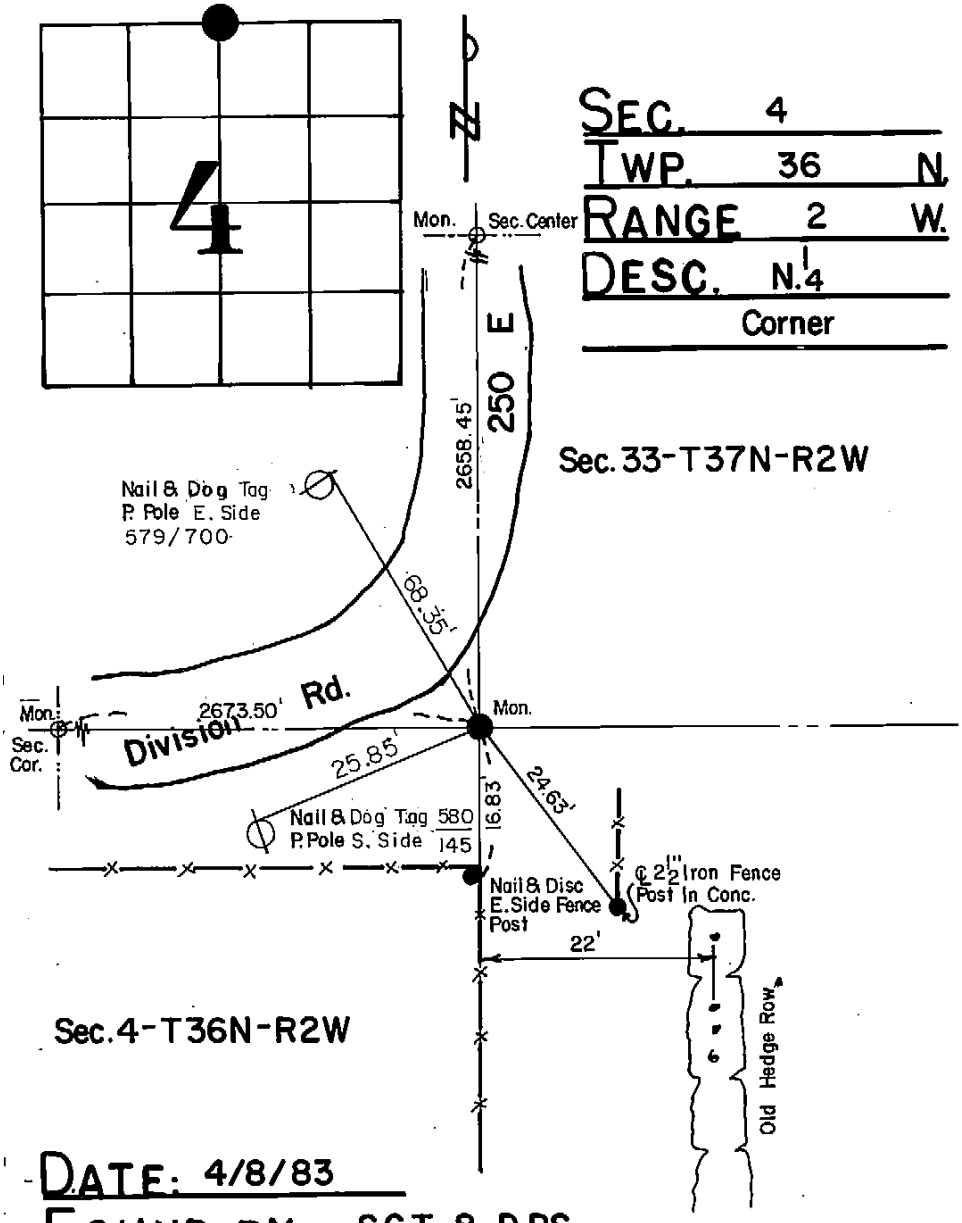

SEC. 4
TWP. 36 N.
RANGE 2 W.
DESC. N.¼
Corner

DATE: 4/8/83

FOUND BY: S.C.T. & D.P.S.

REMARKS: Set C.I. Mon. as per survey by John Hupp Jr., 1944 by cross tapeing. No iron pipe found. Book 255, p. 37. Revised 5/17/91 RTB, RSC & TJH

SEE ALSO S ¼ 33-37-2

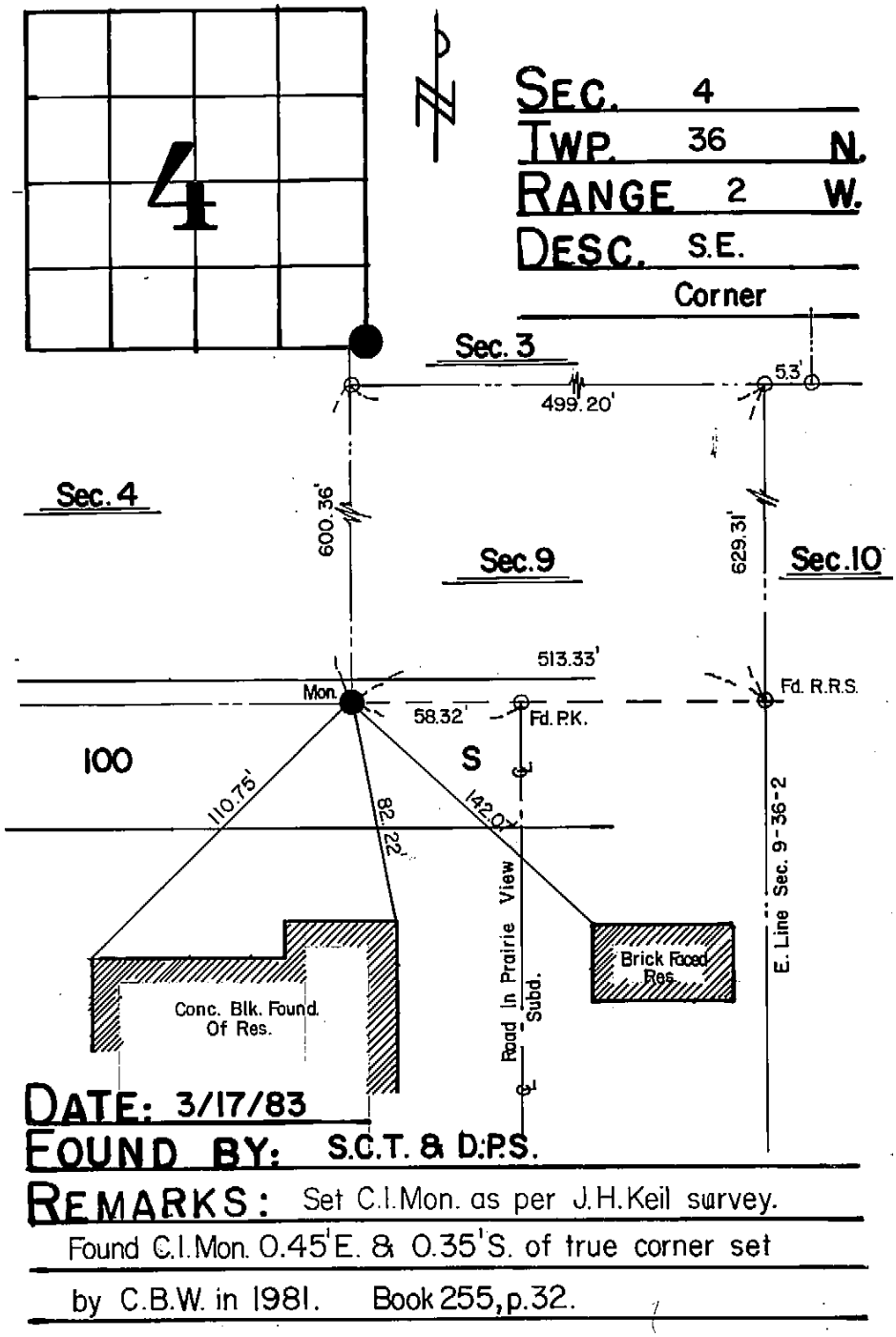

SEE ALSO SW ¼ 03-36-2
NE ¼ 09-36-2
NW ¼ 10-36-2

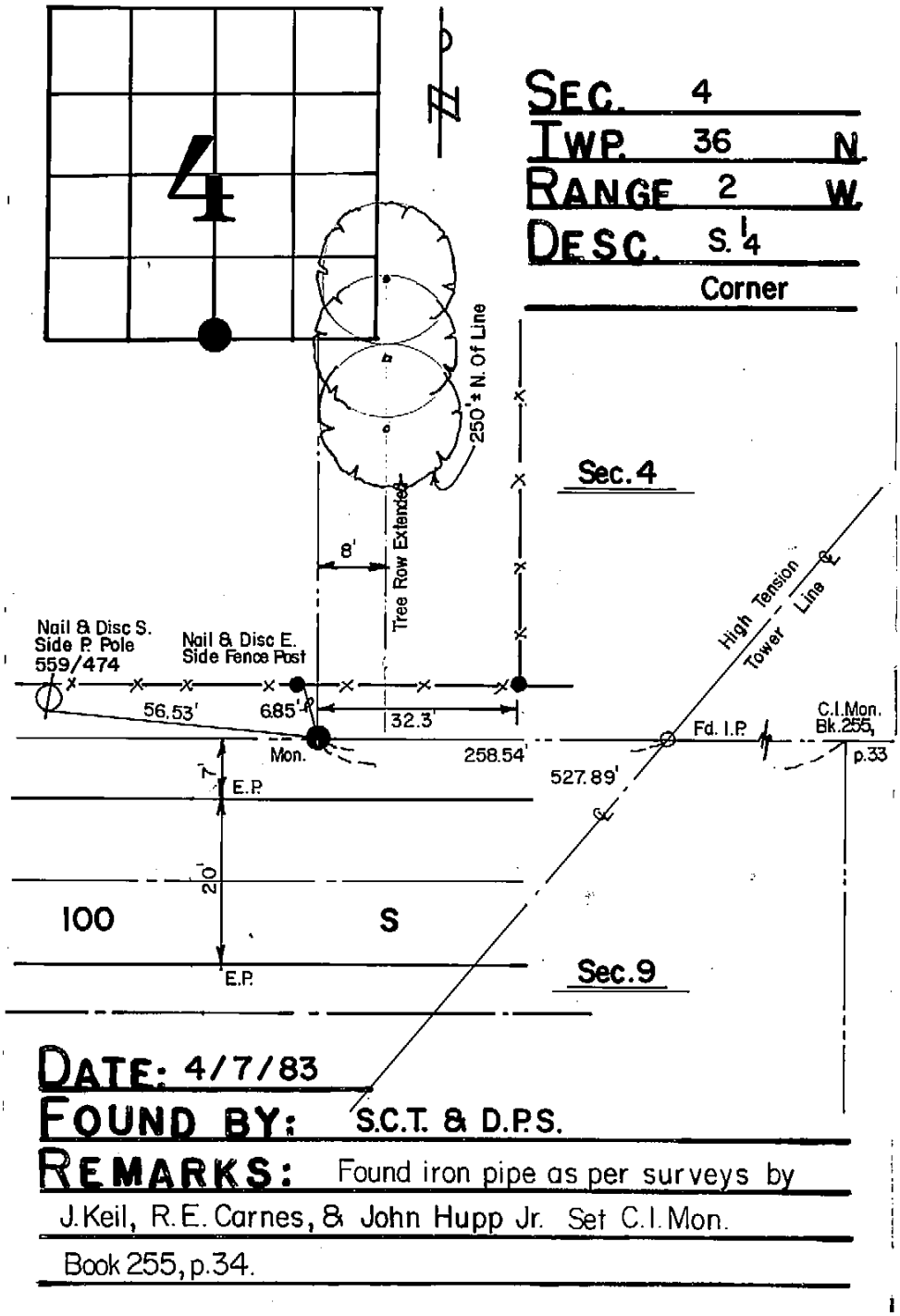

SEE ALSO N ¼ 09-36-2

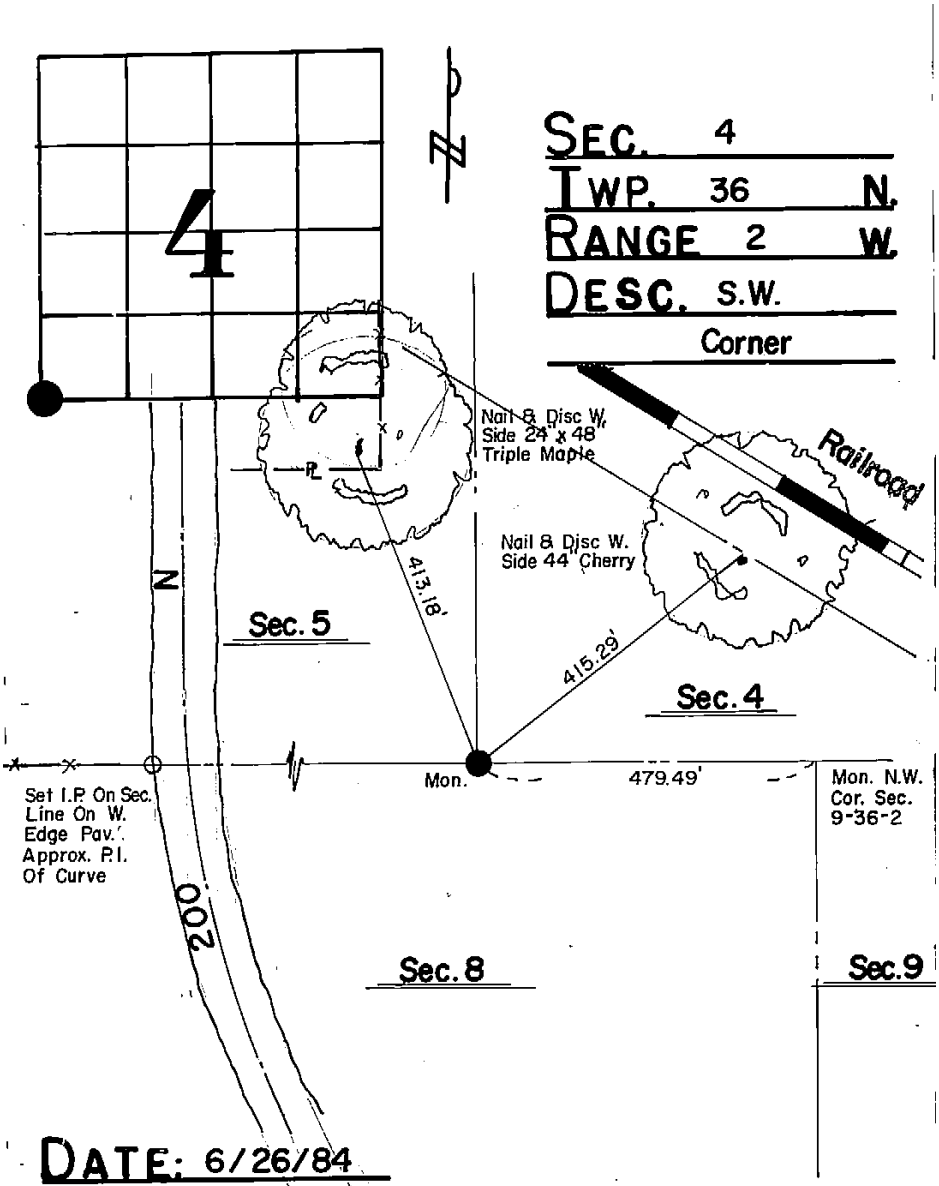

SEE ALSO SE ¼ 05-36-2
NE ¼ 08-36-2
NW ¼ 09-36-2

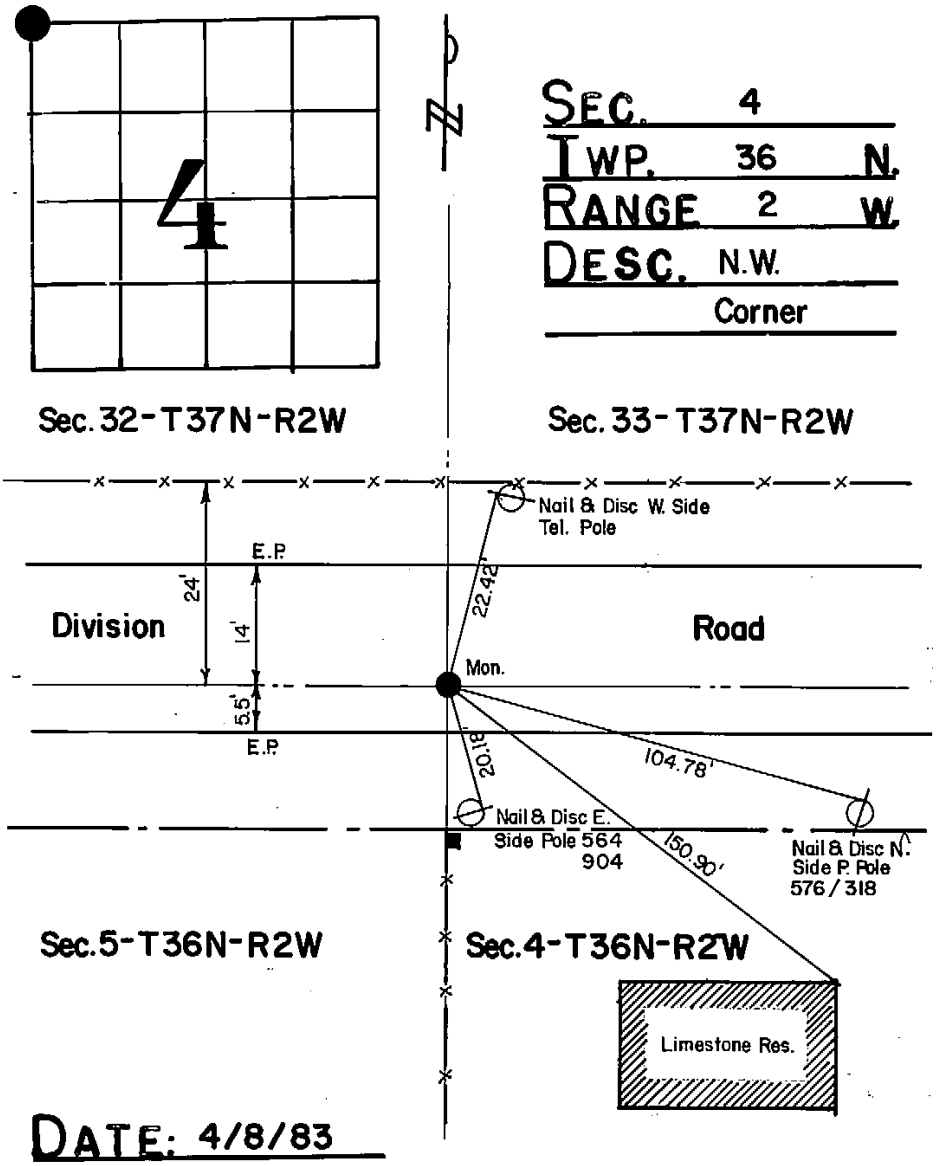

SEC. 4
TWP. 36 N.
RANGE 2 W.
DESC. N.W. Corner

DATE: 4/8/83
FOUND BY: S.C.T. & D.P.S.
REMARKS: Found large stone 30"x19", 1"deep. Fd. 1.P. on surface along side stone 0.47' W. & 0.21' S. of stone. Lowered stone 12" & set C.I.Mon. on top Book 255, p. 36.
Checked 5/17/91 RTB, RSC & TJH

SEE ALSO NE ¼ 05-36-2
SE ¼ 32-37-2
SW ¼ 33-37-2

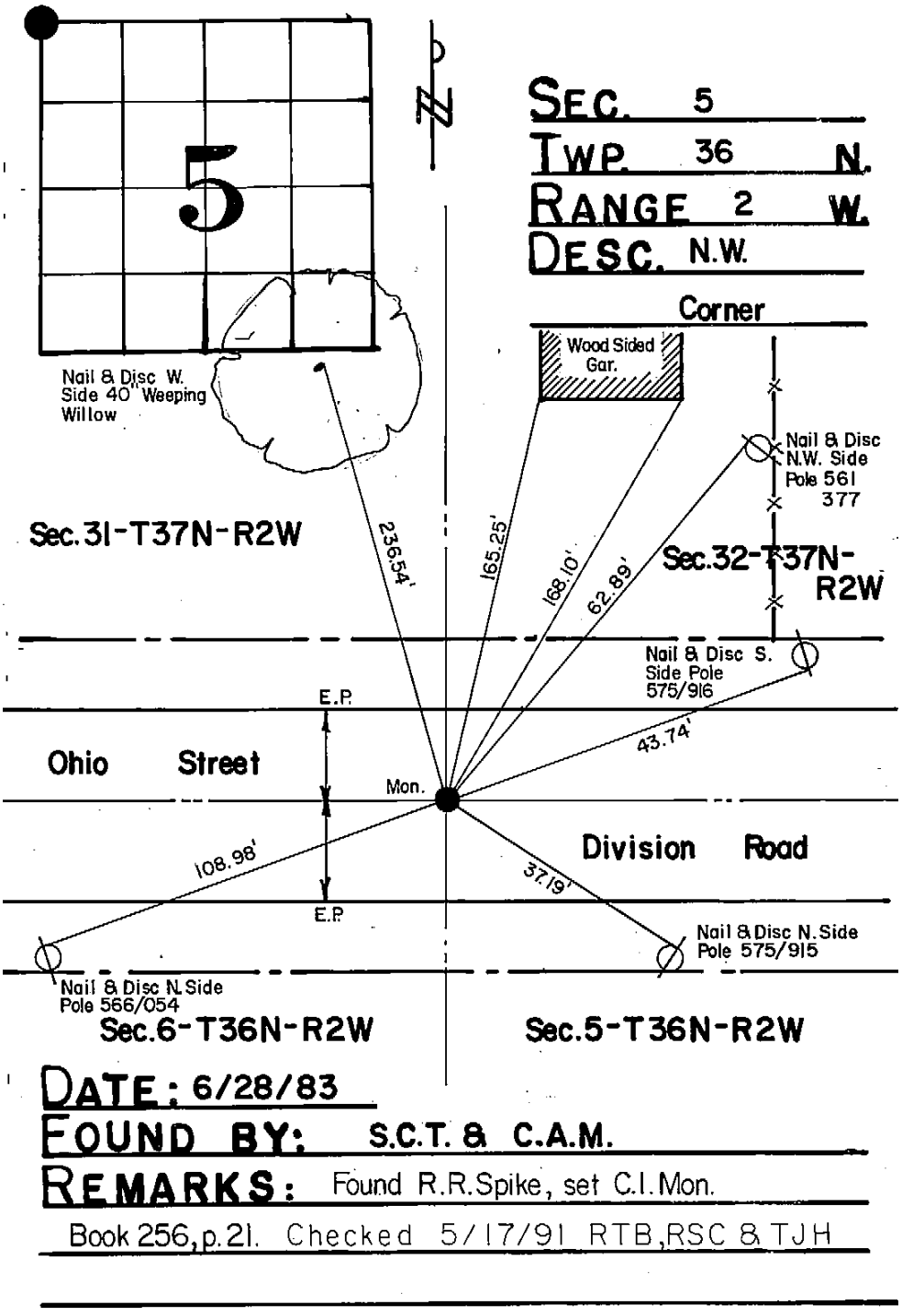

SEE ALSO NE ¼ 06-36-2
SE ¼ 31-37-2
SW ¼ 32-37-2

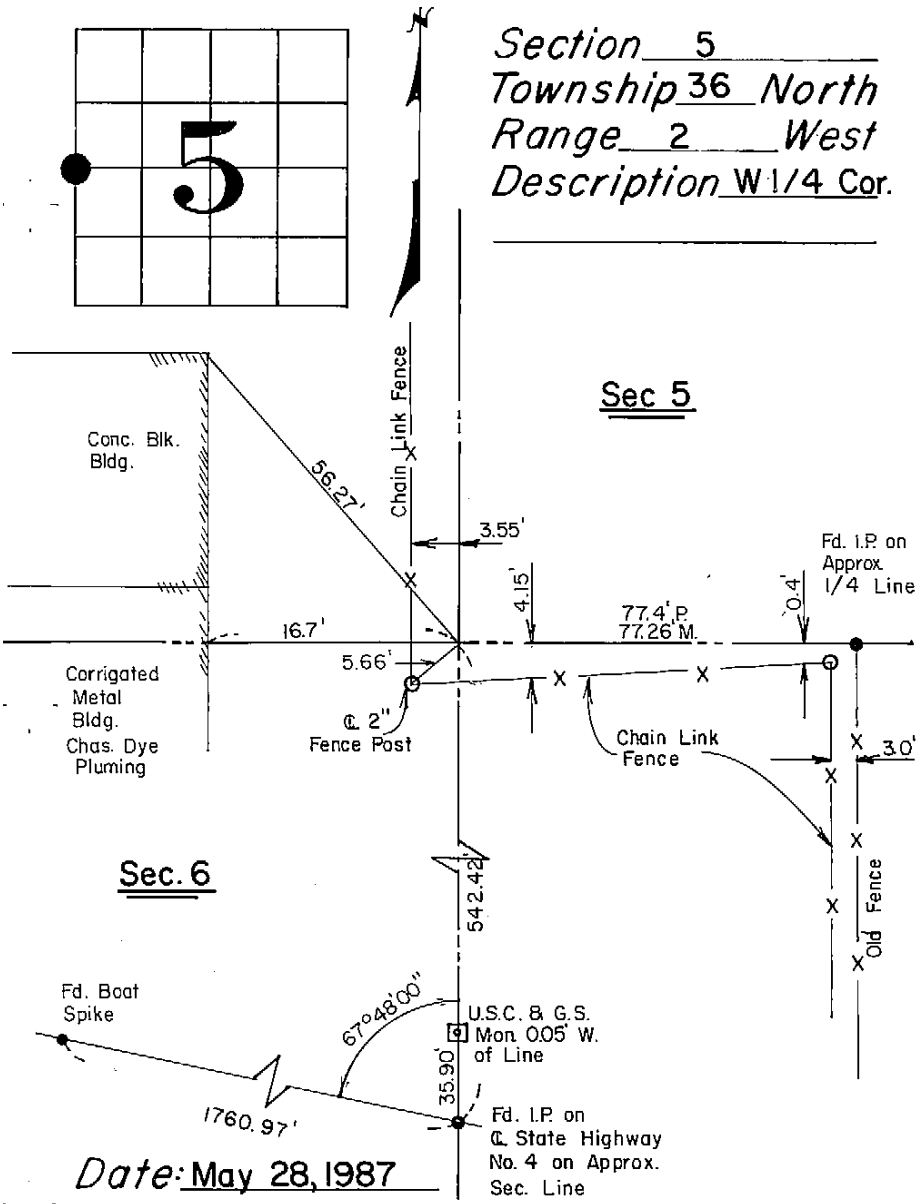

SEE ALSO E ¼ 06-36-2

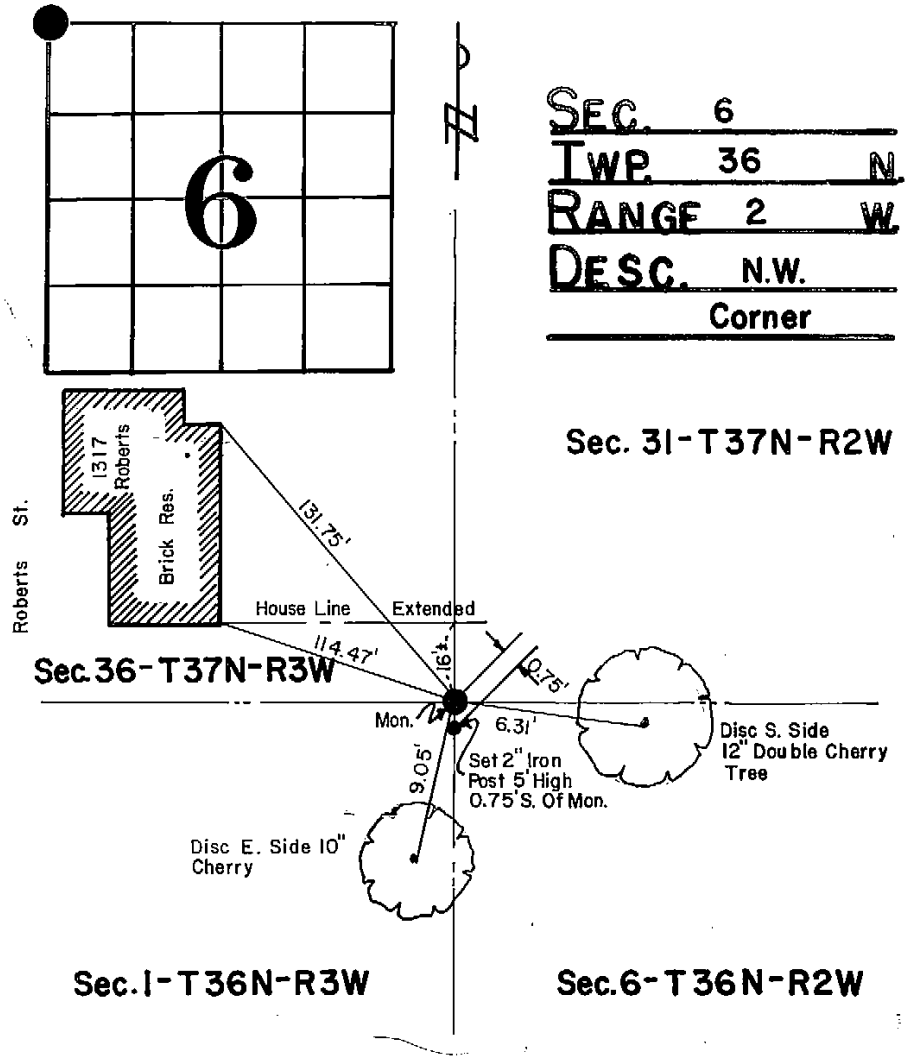

DATE: 5/6/82

FOUND BY: S.C.T. & J.T.K.

REMARKS: Set C.I.Mon. over piece of conc. as per Virgil Reilander Subdv. Book 253, p. 41.

SEE ALSO NE ¼ 01-36-3
SE ¼ 36-37-3
SW ¼ 31-37-2

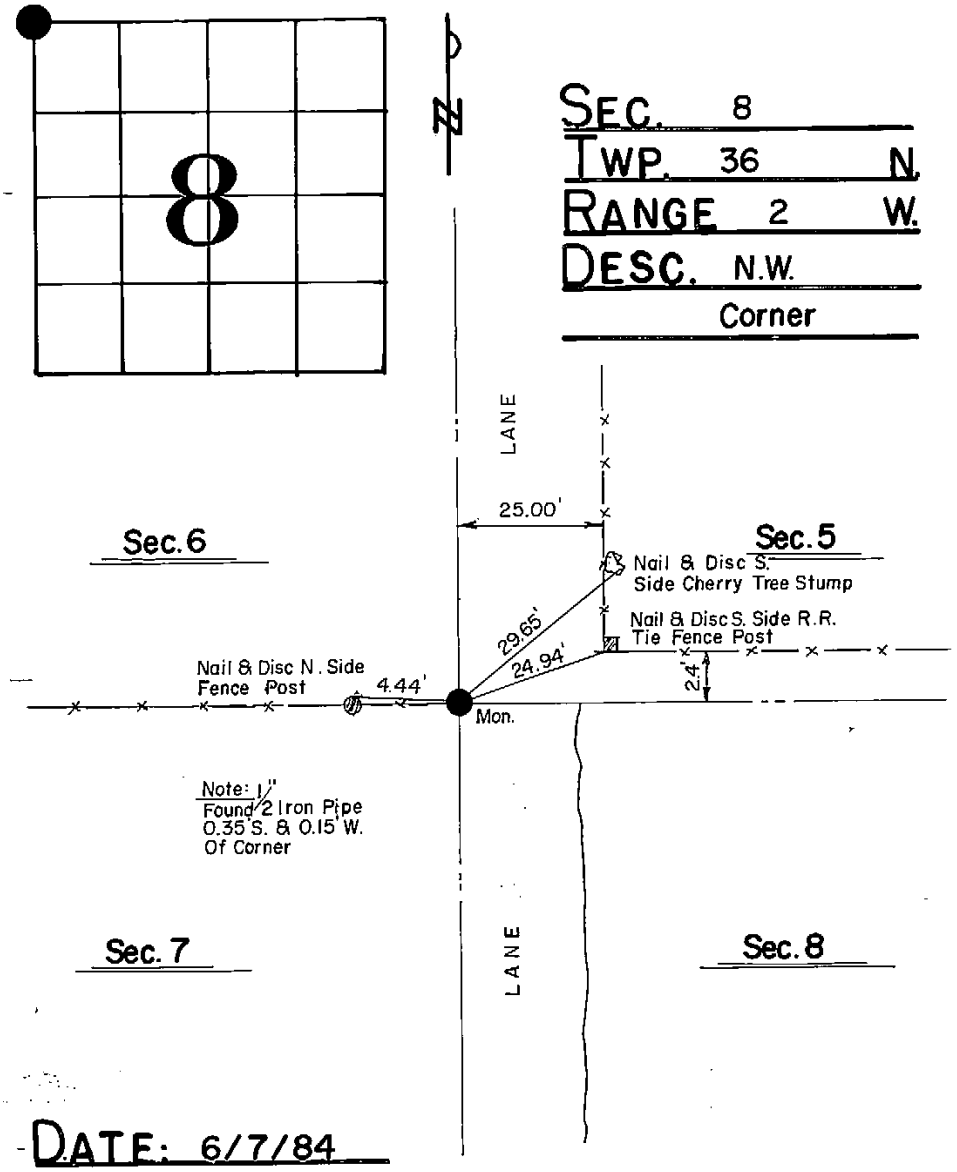

SEC. 8
TWP. 36 N.
RANGE 2 W.
DESC. N.W.
Corner

DATE: 6/7/84
FOUND BY: S.C.T. & M.T.K.
REMARKS: Fd. large stone 36" deep with many stones on top. Set long C.I. Mon. on top of stone & placed many stones around. Book 257, p. 14.

SEE ALSO NE ¼ 07-36-2
SE ¼ 06-36-2
SW ¼ 05-36-2

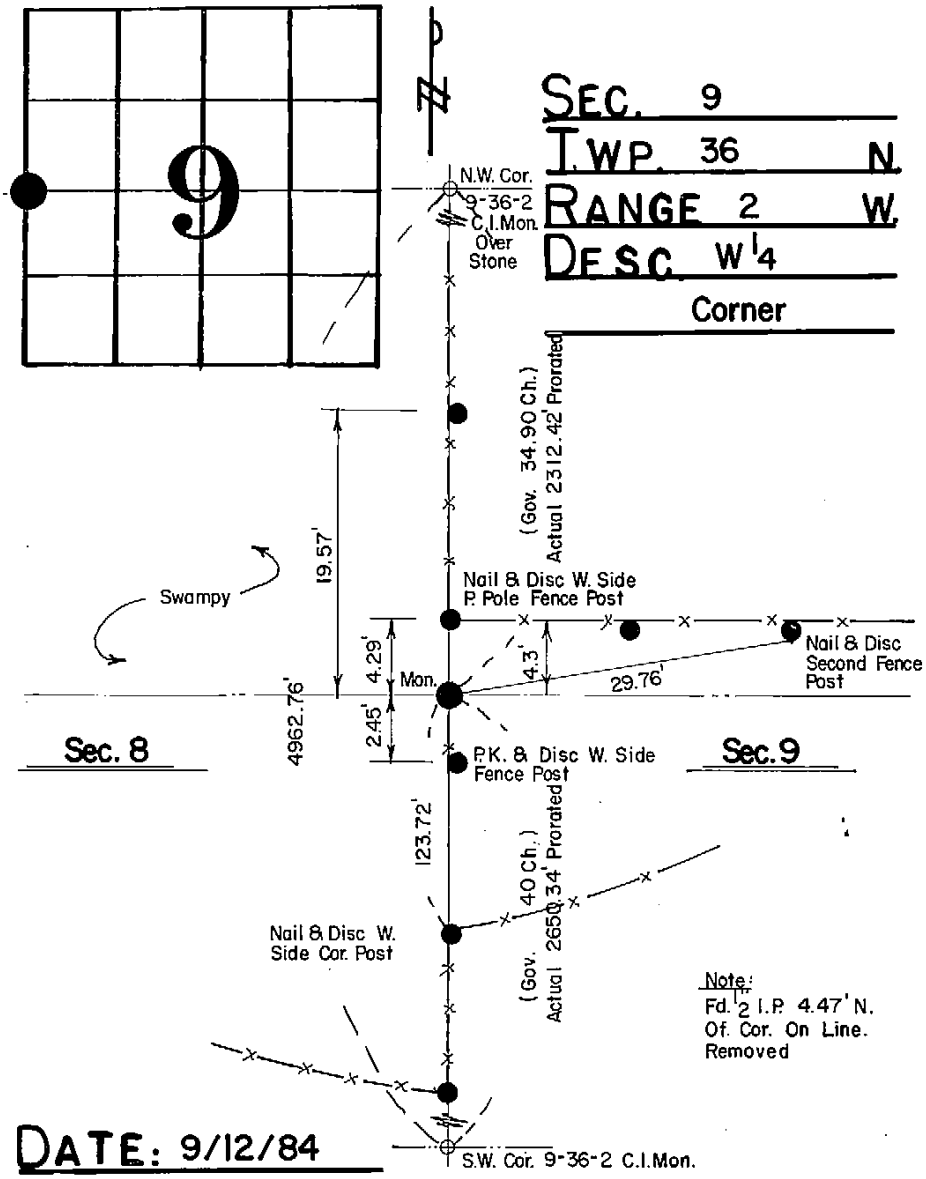

SEC. 9
TWP. 36 N.
RANGE 2 W.
DESC. W 1/4
Corner

DATE: 9/12/84
FOUND BY: S.C.T. & M.T.K.
REMARKS: Set C.I.Mon. as per survey by J. H. Keil.
Mon. is on straight line from sec. corners.
Book 255, p.31.

SEE ALSO E ¼ 08-36-2

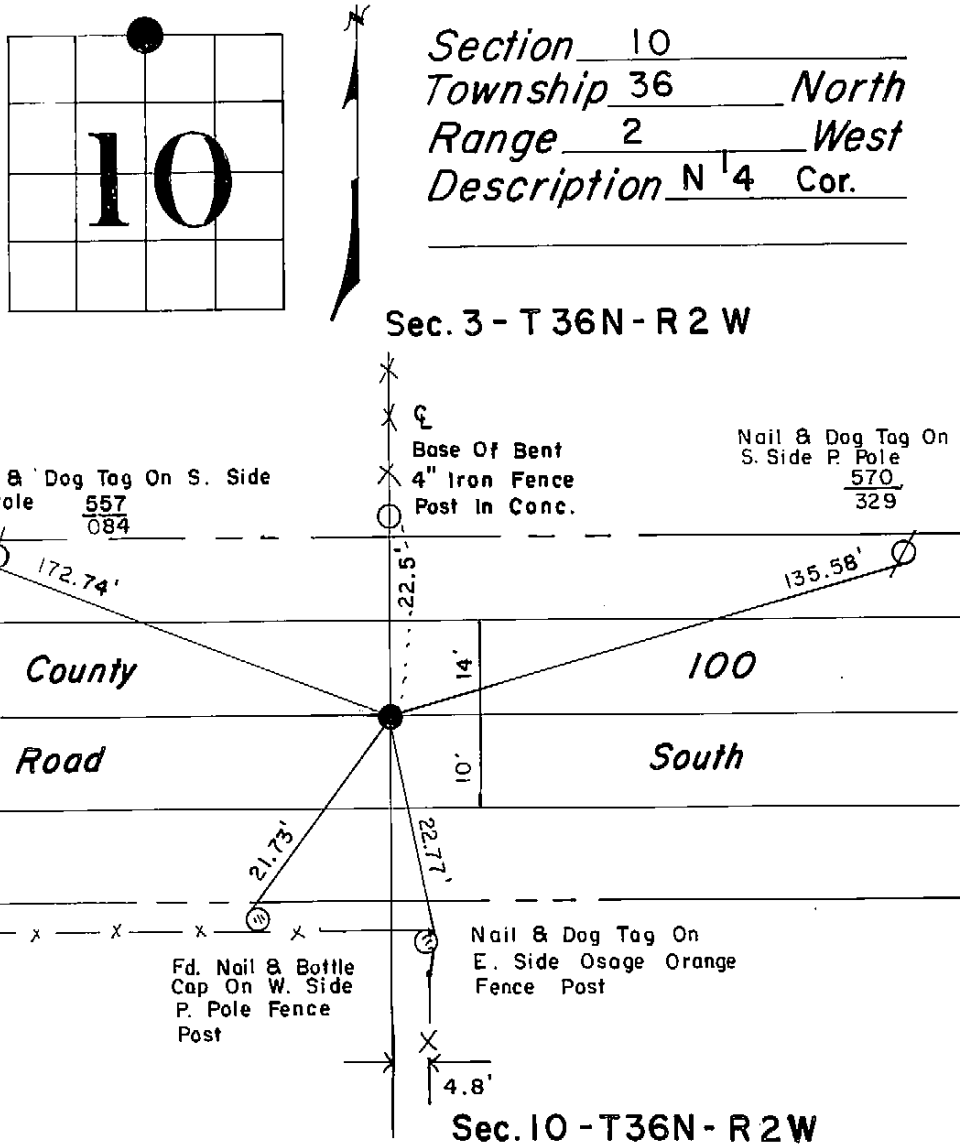

Date: 10-25-89

Found by: S.C.T. & K.D.C.

Remarks: Fd. Damaged C.I. Mon. As Per 1974 Ties. Set C.I. Mon. Over Part Of Old Mon.

Book 261 Page 28

SEE ALSO S ¼ 03-36-2

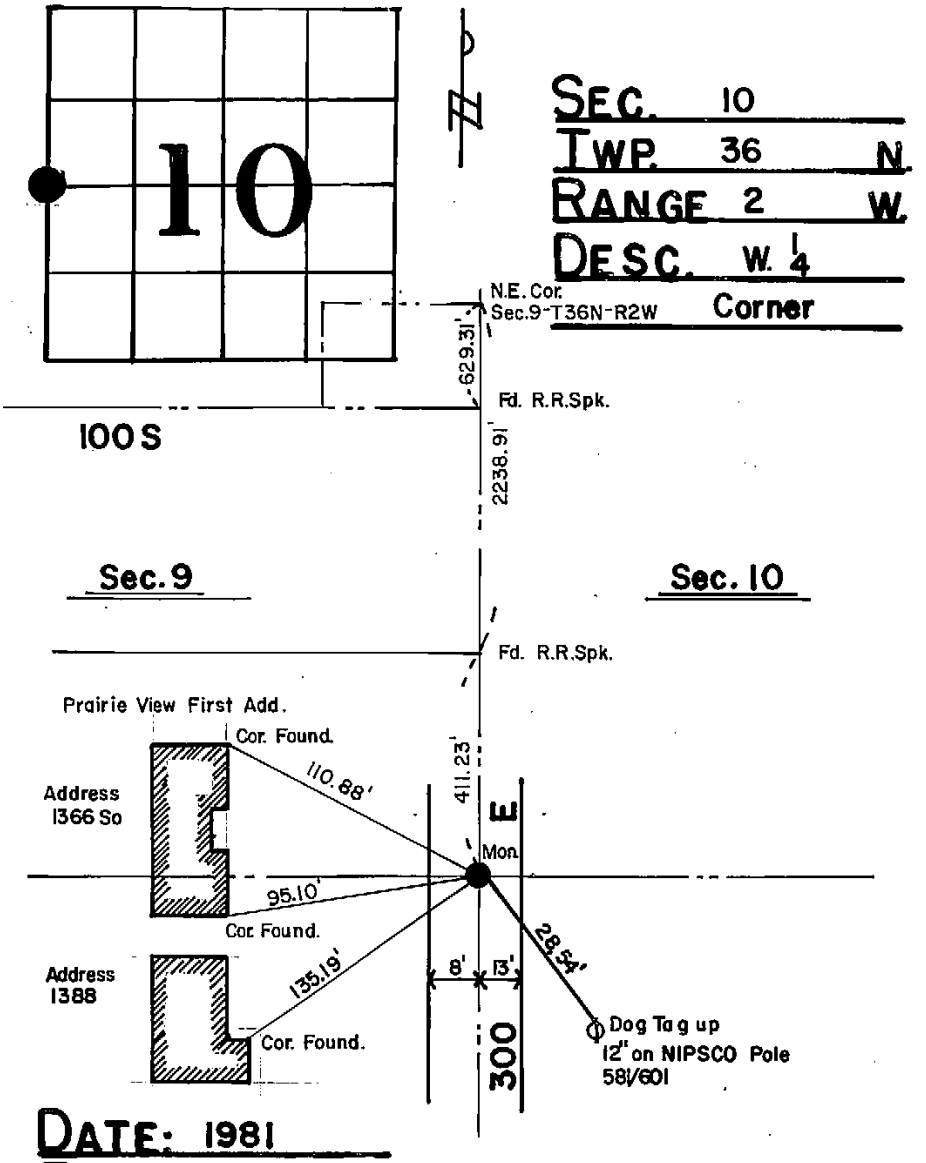

SEE ALSO E ¼ 09-36-2

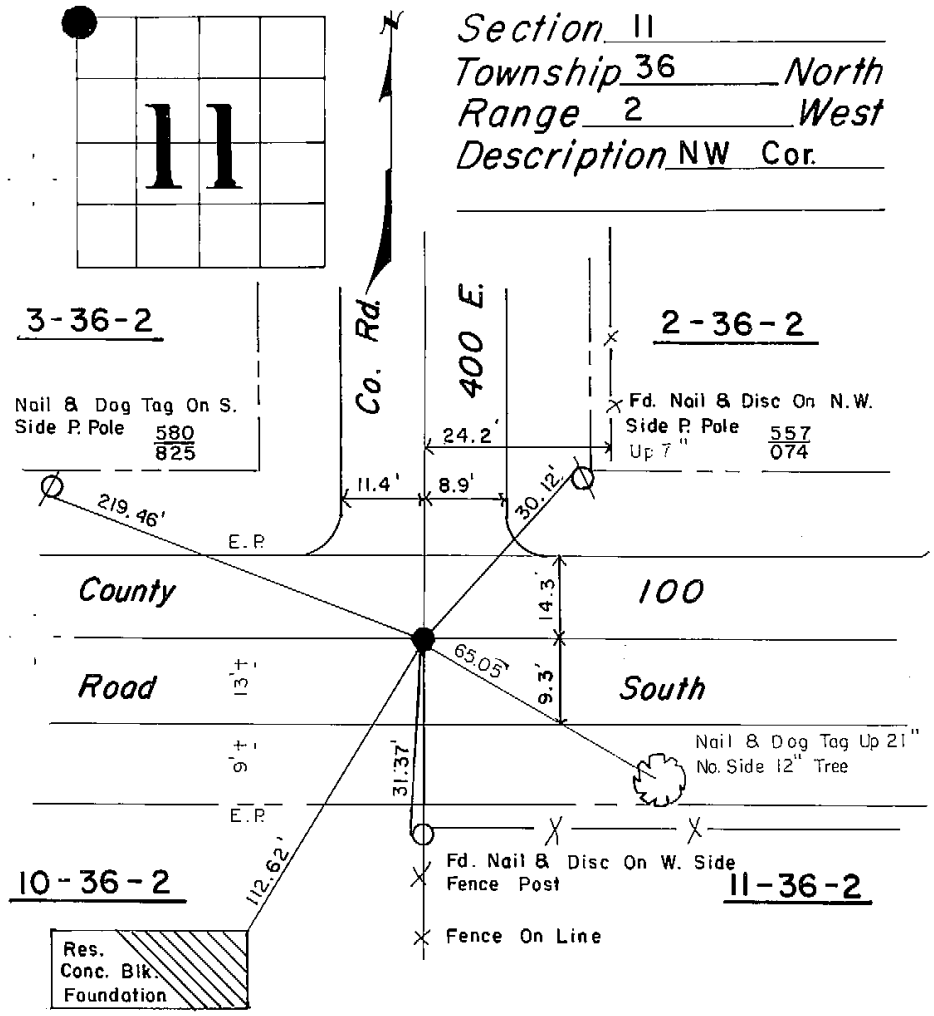

Date: 10-23-89

Found by: S.C.T. & K.D.C.

Remarks: Fd. Stone As Per 1977 Ties. C.I. Mon. Gone. Set C.I. Mon. Over Drill Hole In Stone.

Book 261 Page 26 CHECKED 10/30/92 RTB CLDY, COOL 50° ±

CI MON. GOOD Up 1/2"± 12-13-93 RTB&TJH Tried to remove cap to replace MON broke will need to replace

SEE ALSO NE ¼ 10-36-2
SE ¼ 03-36-2
SW ¼ 02-36-2

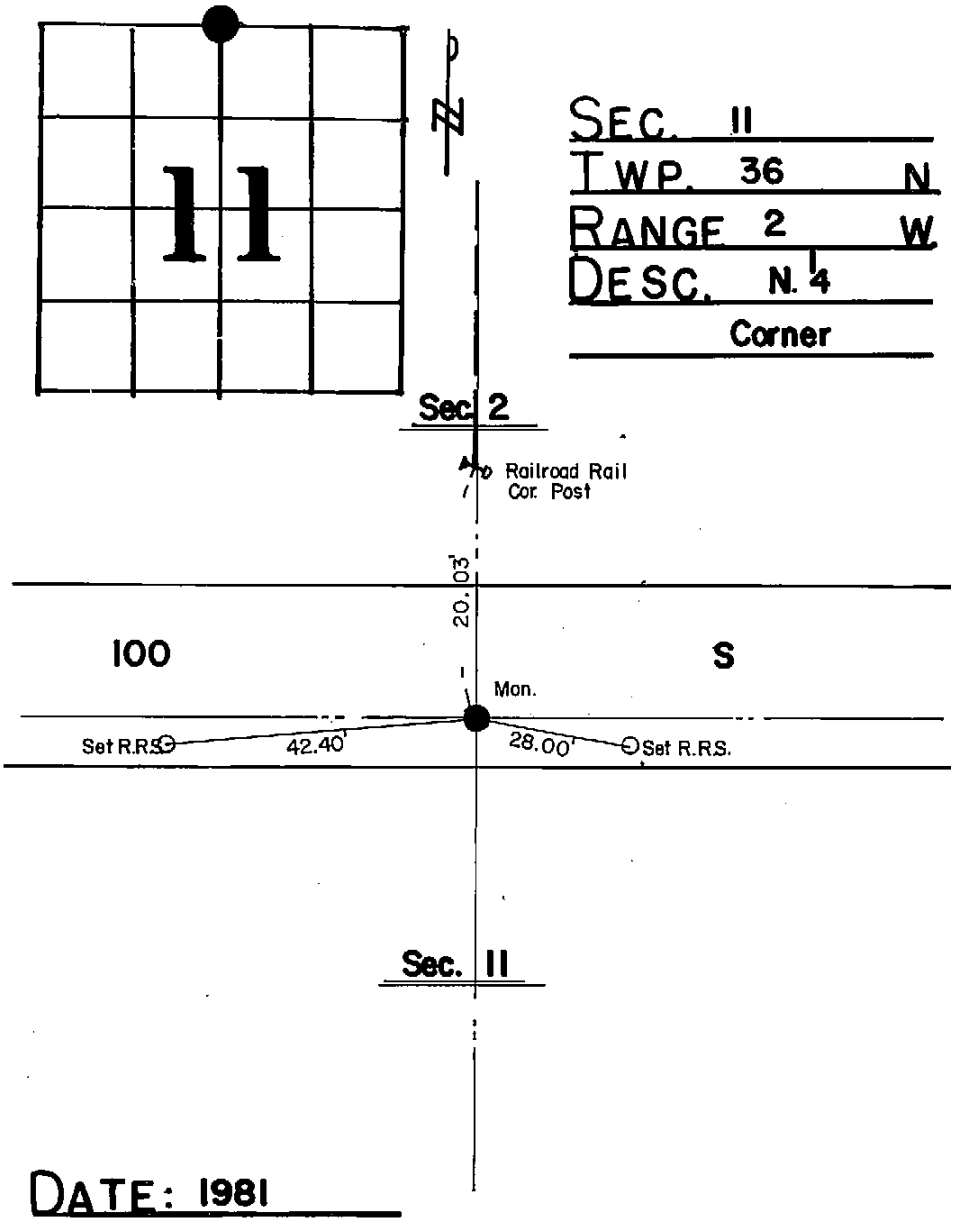

DATE: 1981

FOUND BY: C.B.W. & J.M.L.

REMARKS: Found plow shear, set mon. Book 252, p.66.

12/13/93 RTB & TJH Set P.K. Nail

SEE ALSO S ¼ 02-36-2

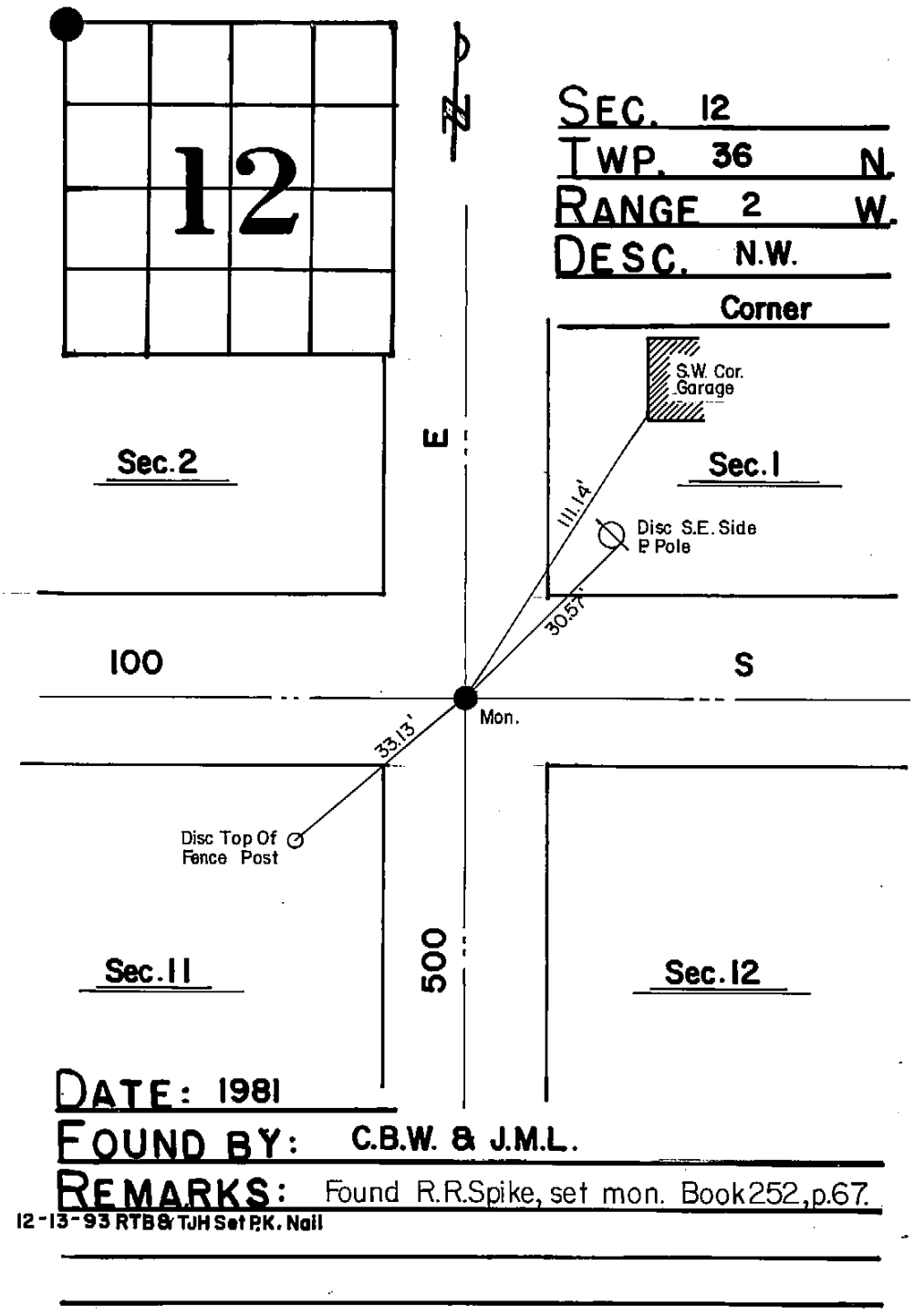

SEE ALSO NE ¼ 11-36-2
SE ¼ 02-36-2
SW ¼ 01-36-2

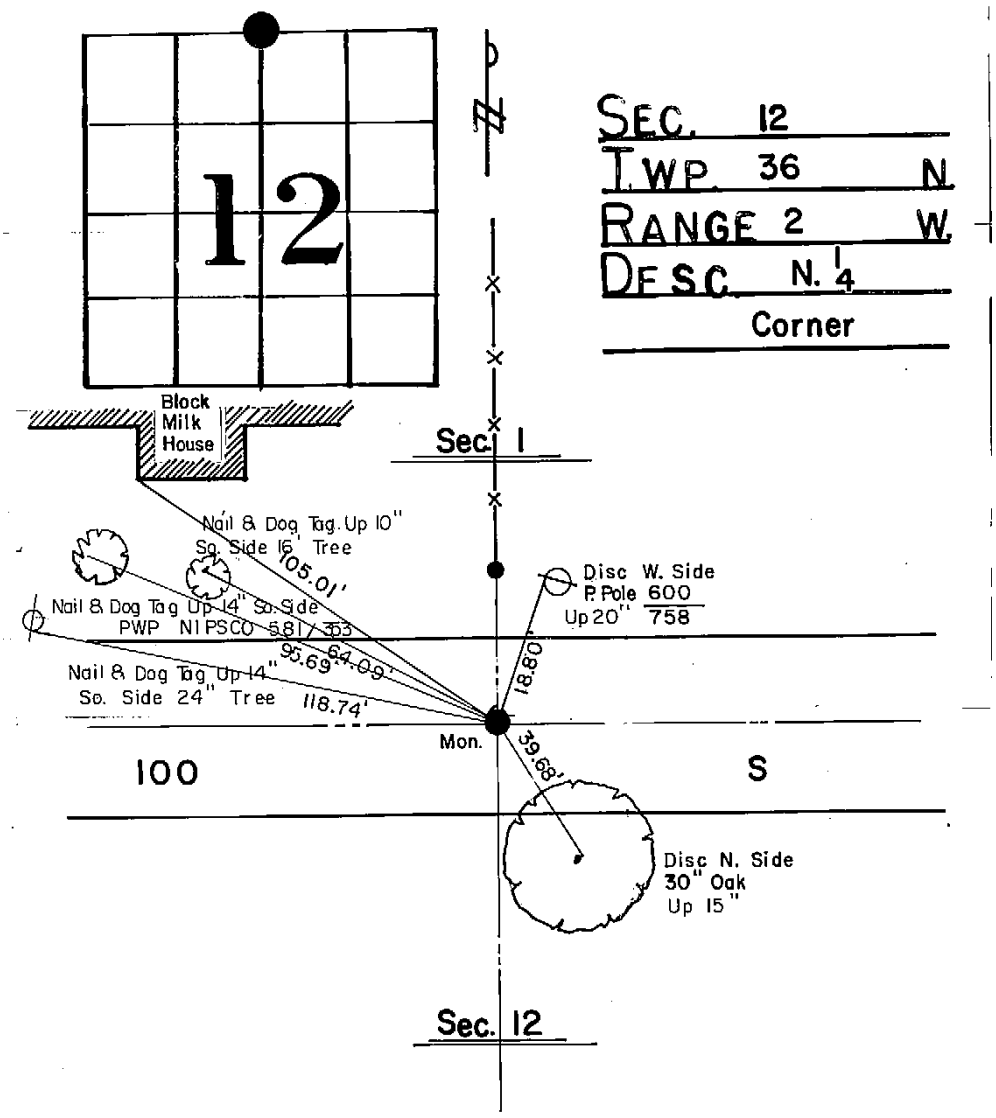

SEC. 12
TWP. 36 N.
RANGE 2 W.
DESC. N. ¼
Corner

DATE: 1981
FOUND BY: C.B.W. & J.M.L.
REMARKS: Set monument, no stone found.
Book 253, p.5 REVISED 10/29/92 RTB & TJH CLEAR & COOL 55°
RE-SET (MON. GONE)

SEE ALSO S ¼ 01-36-2

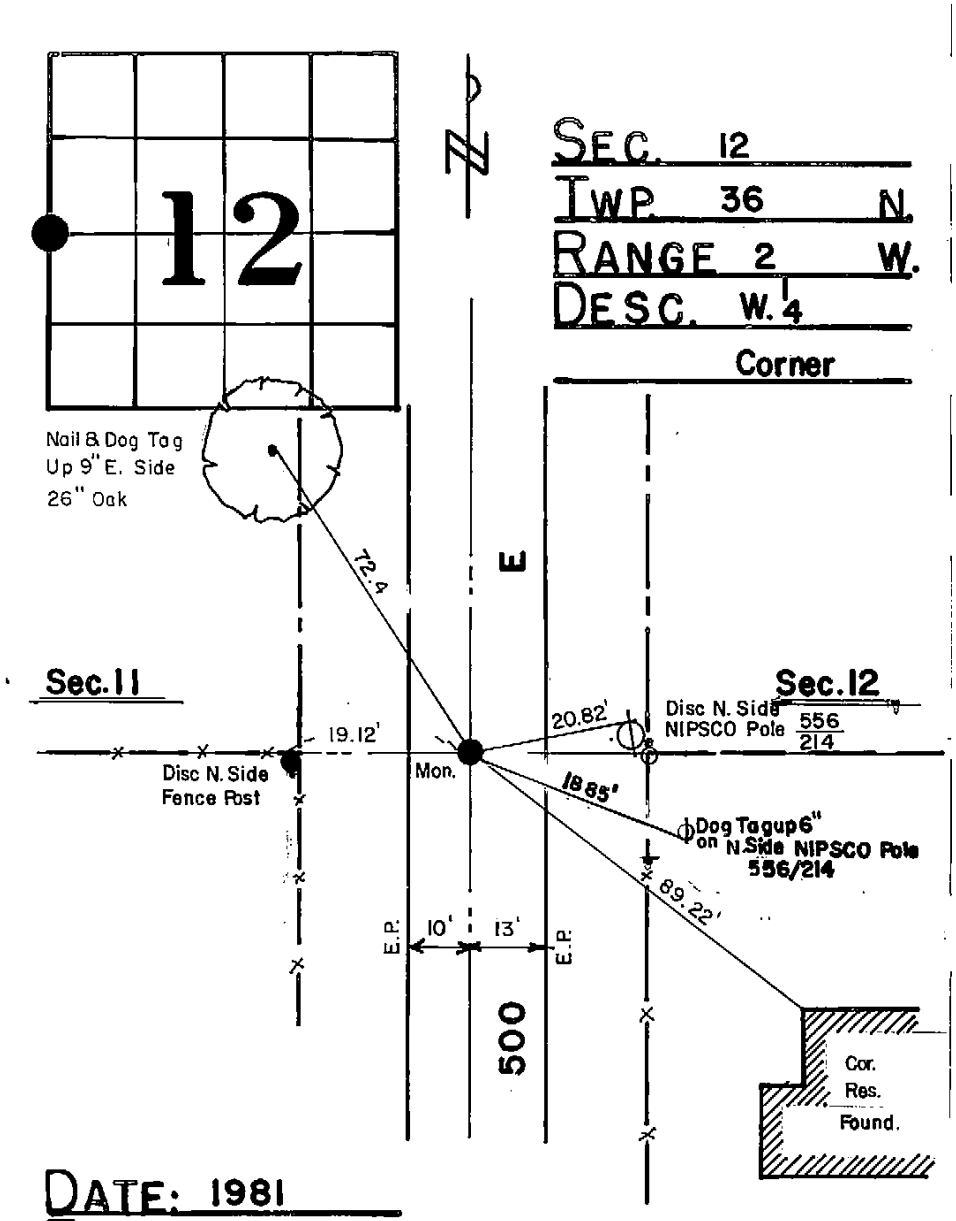

DATE: 1981

FOUND BY: S.C.T. & J.A.R.

REMARKS: Found small stone (12") 4" deep over large pointed stone with mark on top 1' deep. Set mon. on large stone. Book 253, p.28. 3/15/95 TJH& MCP Raised w/ 7" spacer & 1/2" cap sunny 75°+/- Fnd stone 12"-12"

SEE ALSO E ¼ 11-36-2

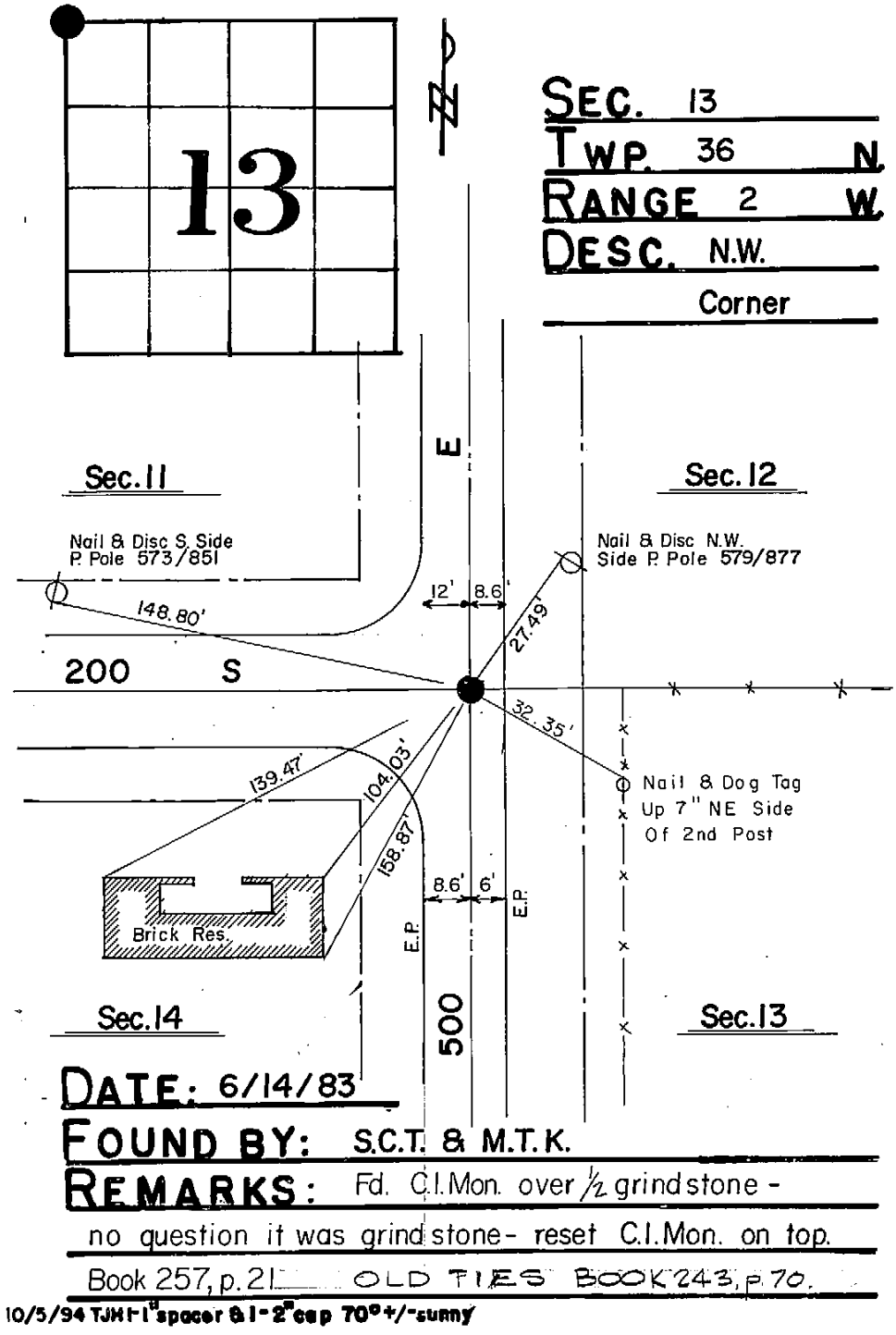

SEE ALSO NE ¼ 14-36-2
SE ¼ 11-36-2
SW ¼ 12-36-2

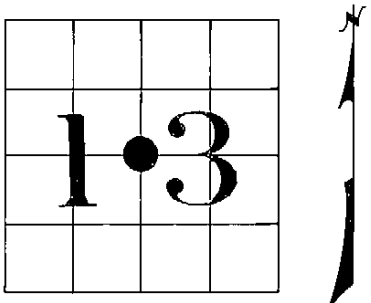

Section 13
Township 36 North
Range 2 West
Description Center

Sec. 13 - T36N - R2W

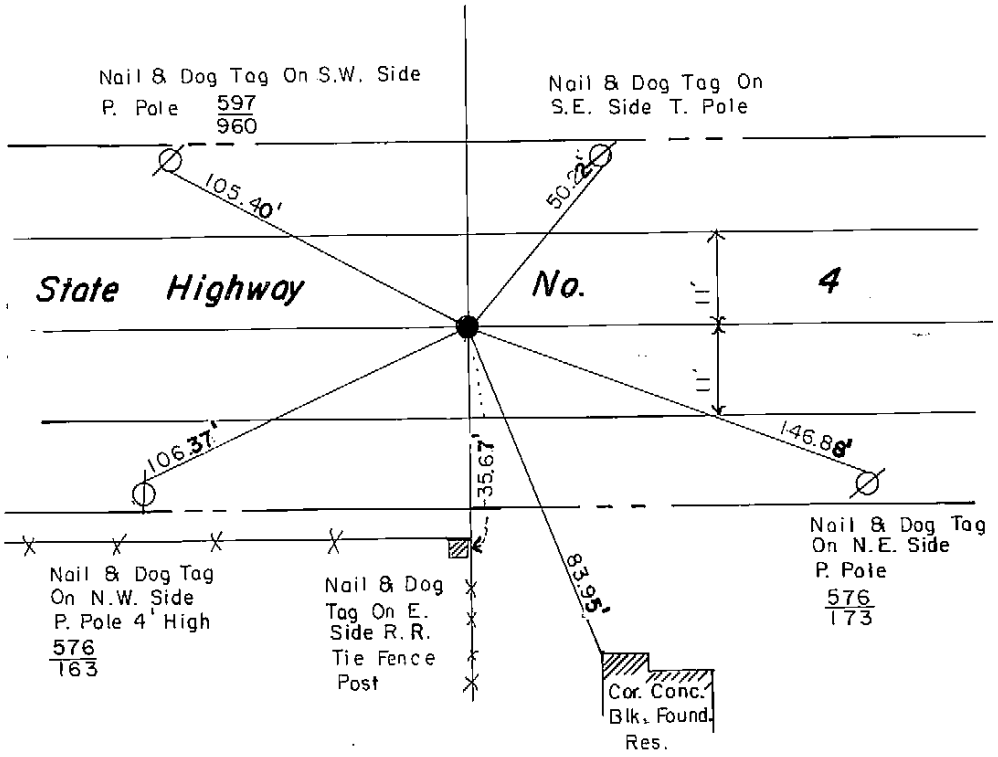

Date: 8-30-89
Found by: S.C.T. & K.D.C.
Remarks: Fd. R. R. Spk. Tied Off Same.
Book 261 Page 15 7/24/96 TJH&KEW 12" spacer, 1" cap, sunny & cool

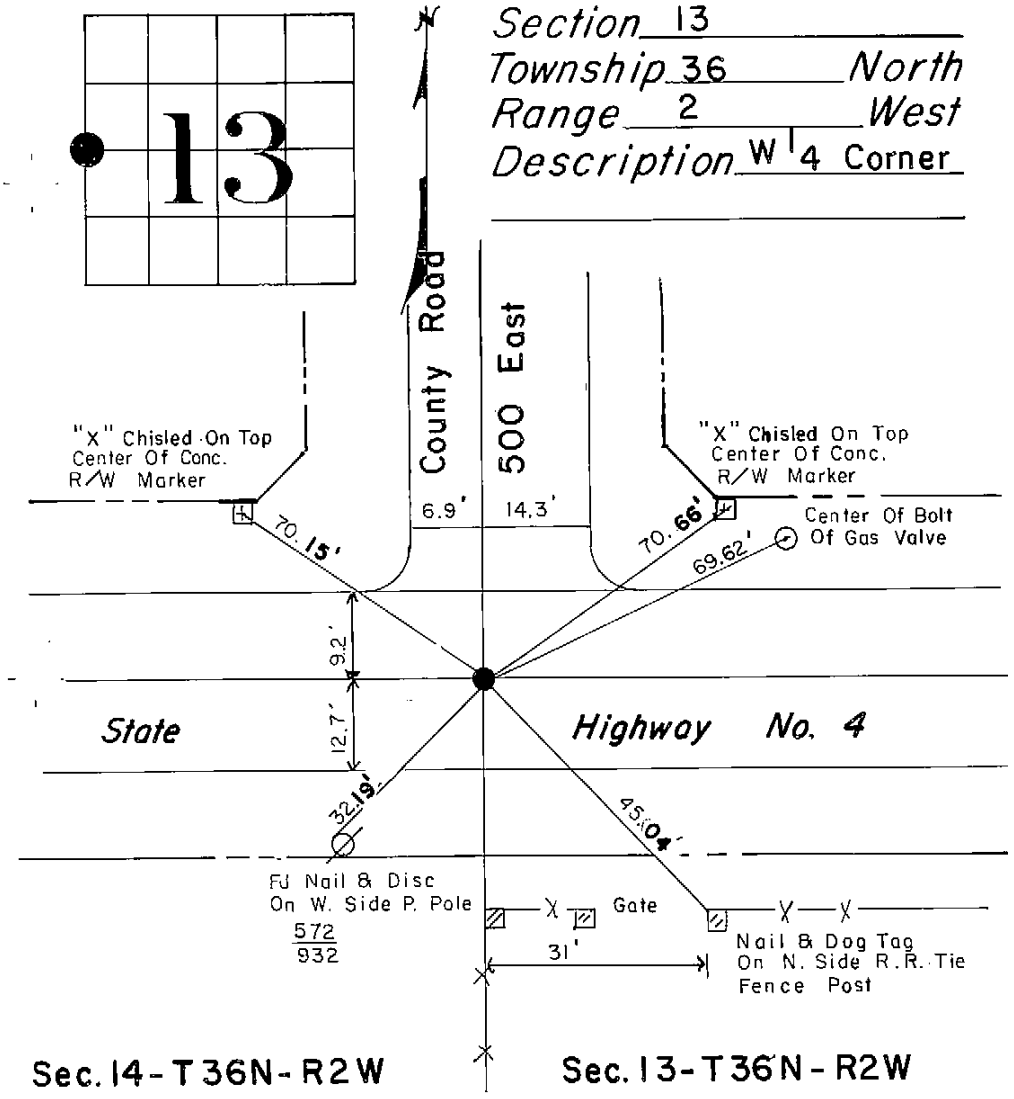

Date: 8-30-89
Found by: S.C.T. & K. D. C.
Remarks: Fd. Part Of C.I. Mon. Retied.
Book 261 Page 14
REVISED 7/24/96 1-2", 1-1" SPACERS & 1-1" CAP

SEE ALSO E ¼ 14-36-2

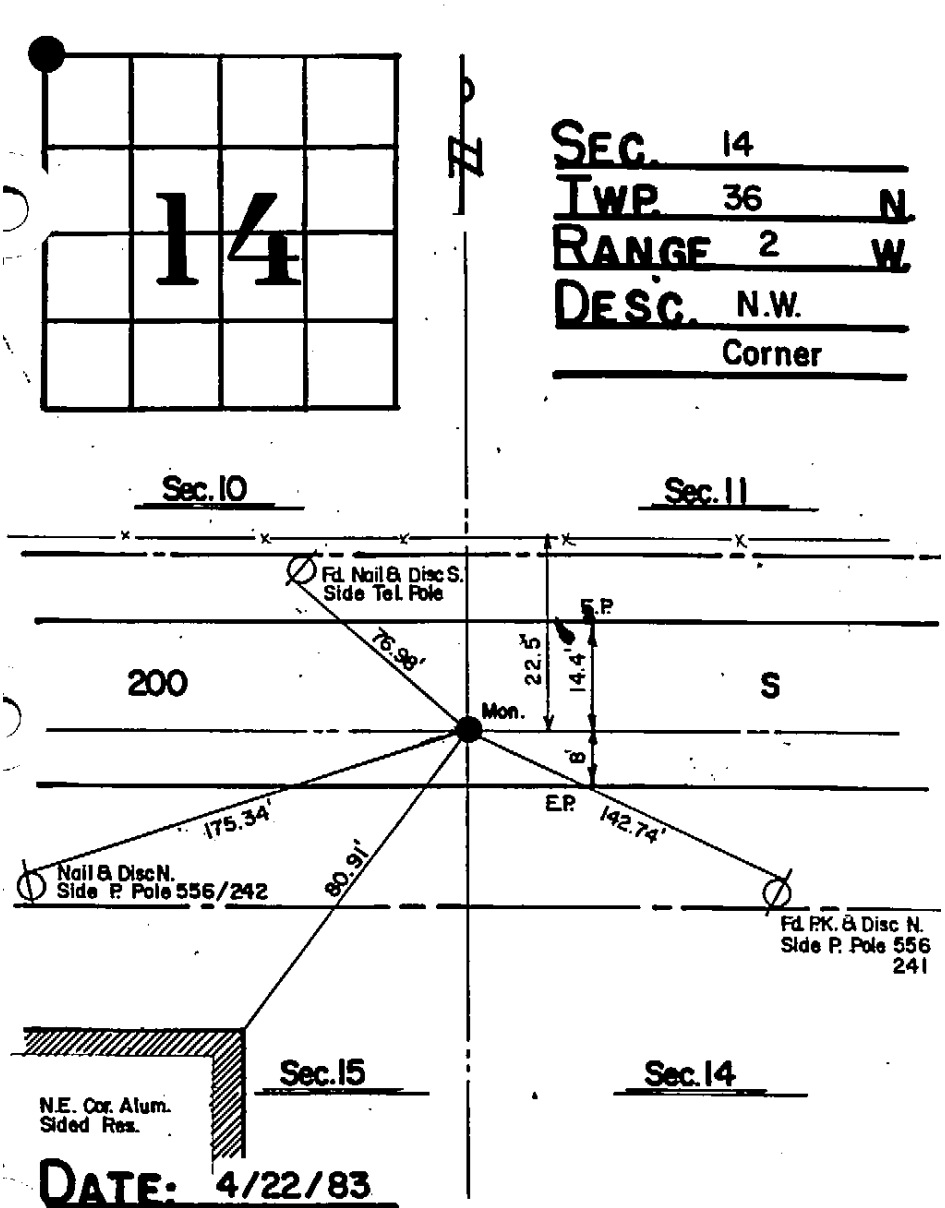

SEE ALSO NE ¼ 15-36-2
SE ¼ 10-36-2
SW ¼ 11-36-2

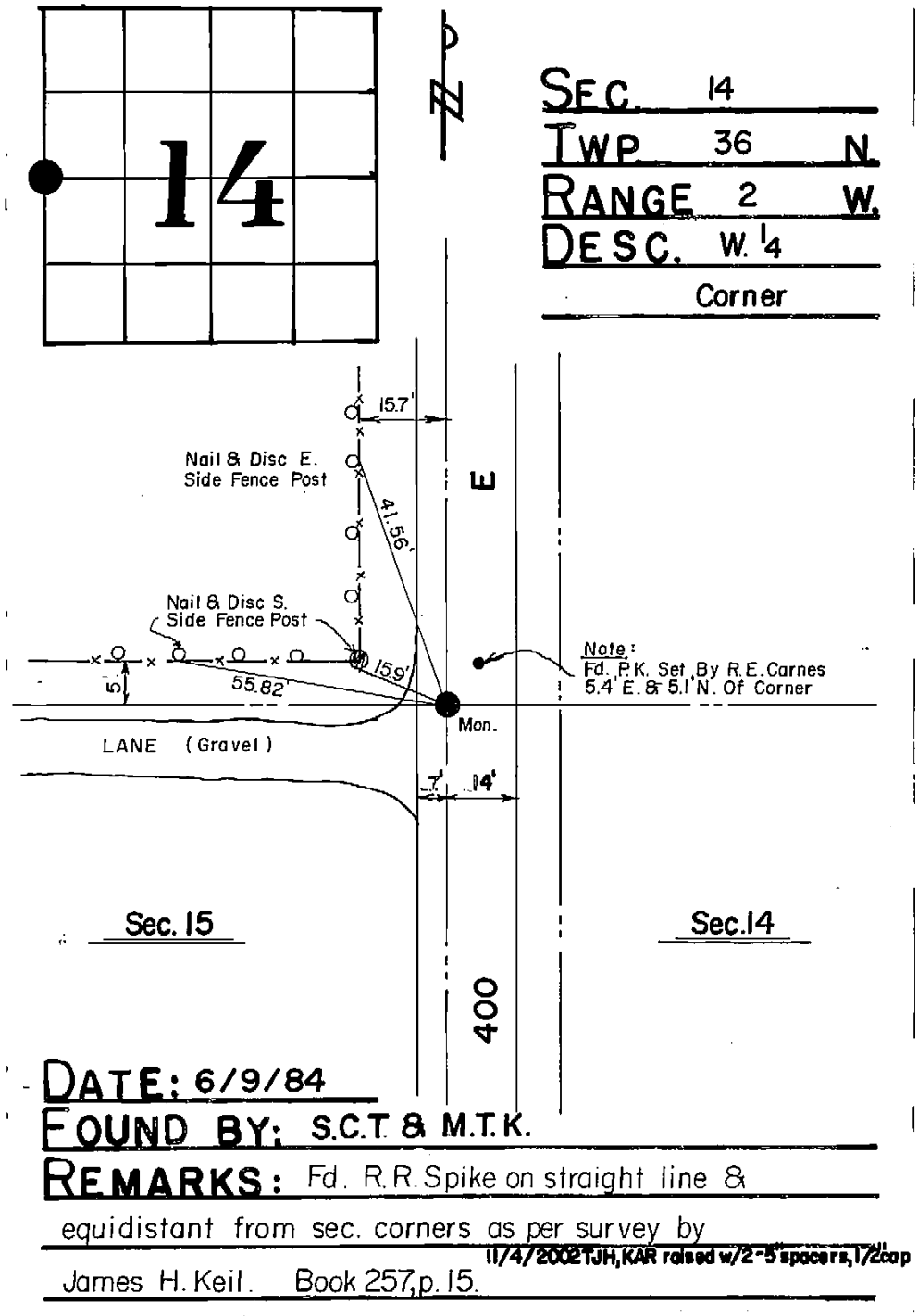

SEE ALSO E ¼ 15-36-2

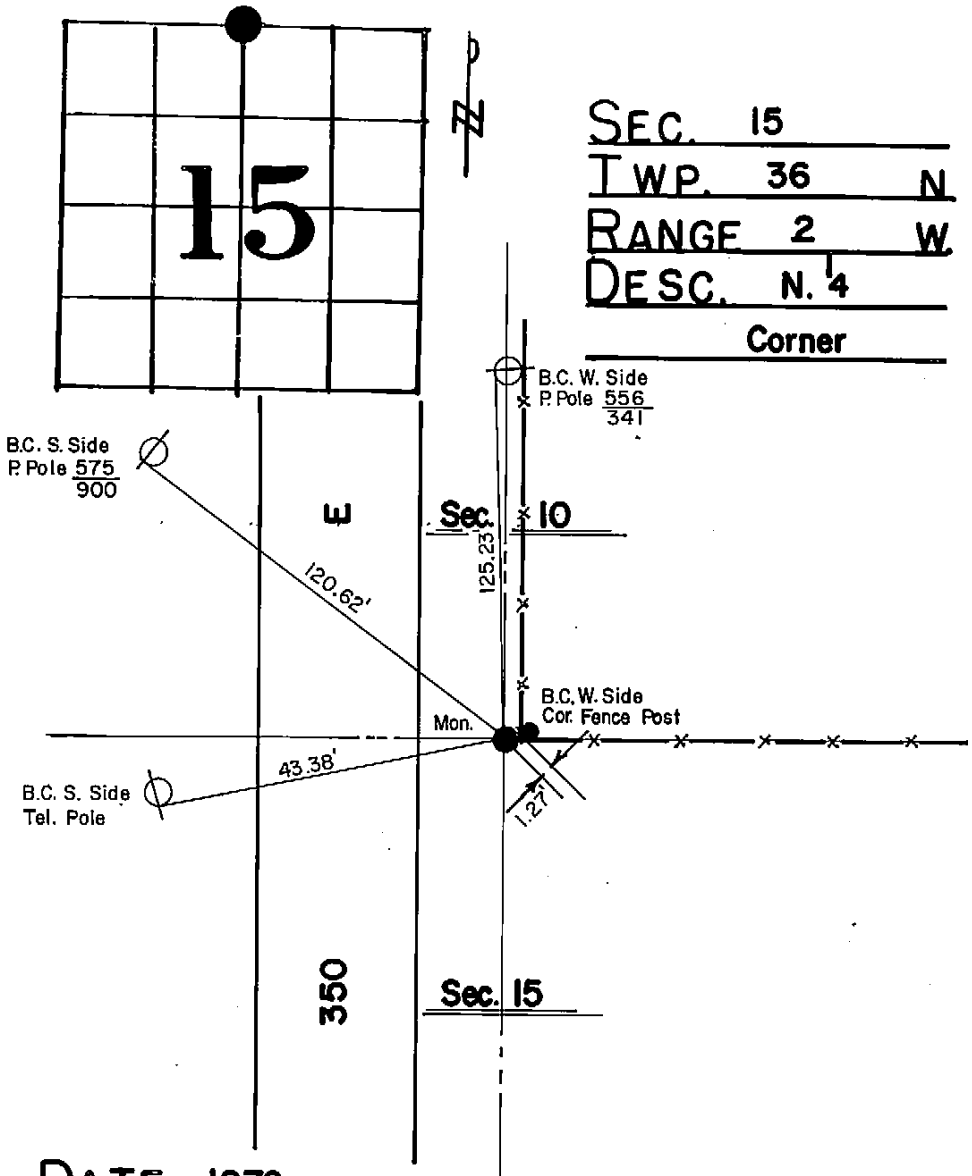

SEC. 15
TWP. 36 N
RANGE 2 W
DESC. N. ¼
Corner

DATE: 1976
FOUND BY: C.B.W. & D.W.C.
REMARKS: Found pipe & house bricks, placed bricks around mon. Book 244, p. 10.

SEE ALSO S ¼ 10-36-2

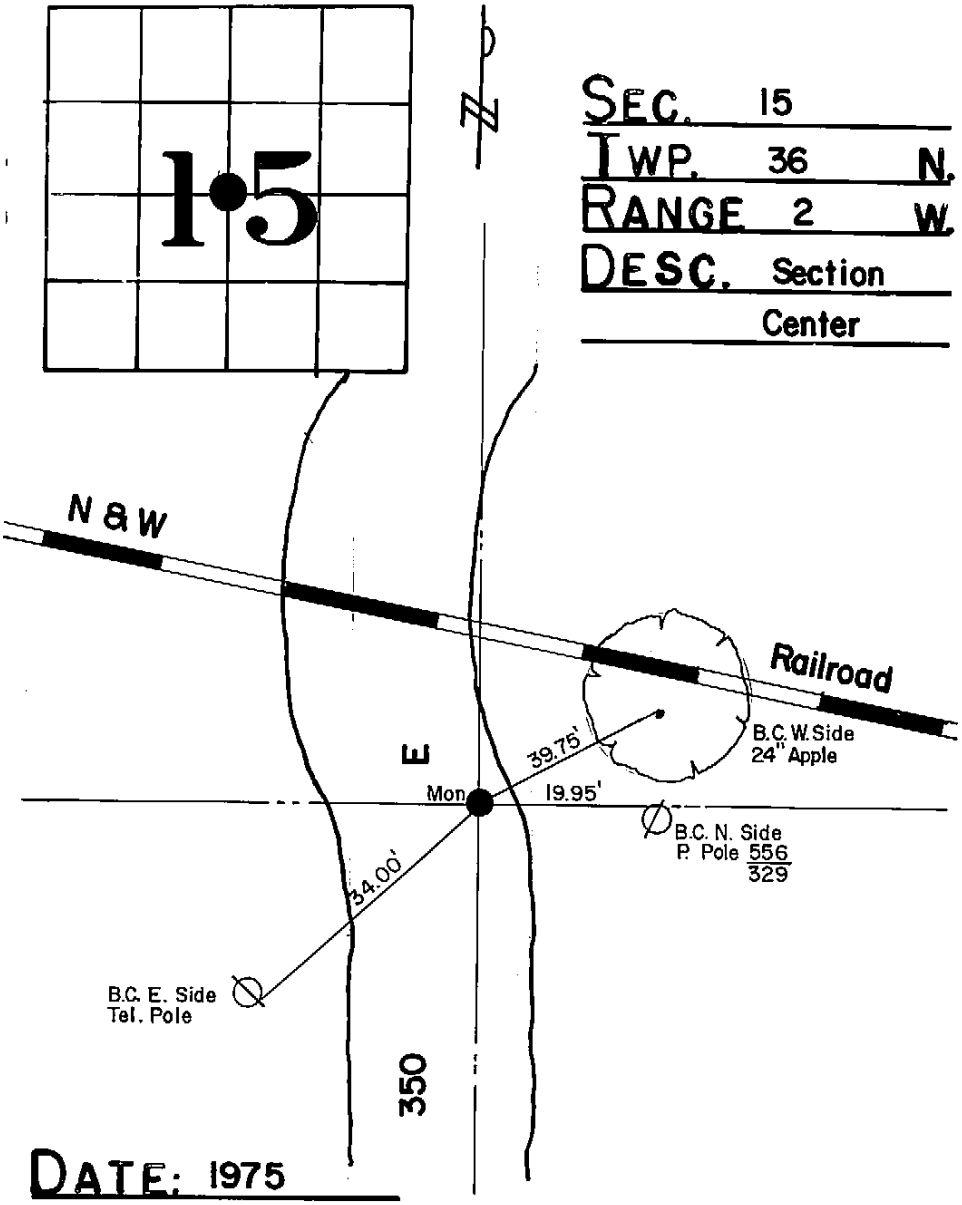

SEC. 15
TWP. 36 N.
RANGE 2 W.
DESC. Section Center

DATE: 1975
FOUND BY: C.B.W.
REMARKS: Found pipe, set mon. Book 243, p. 71.

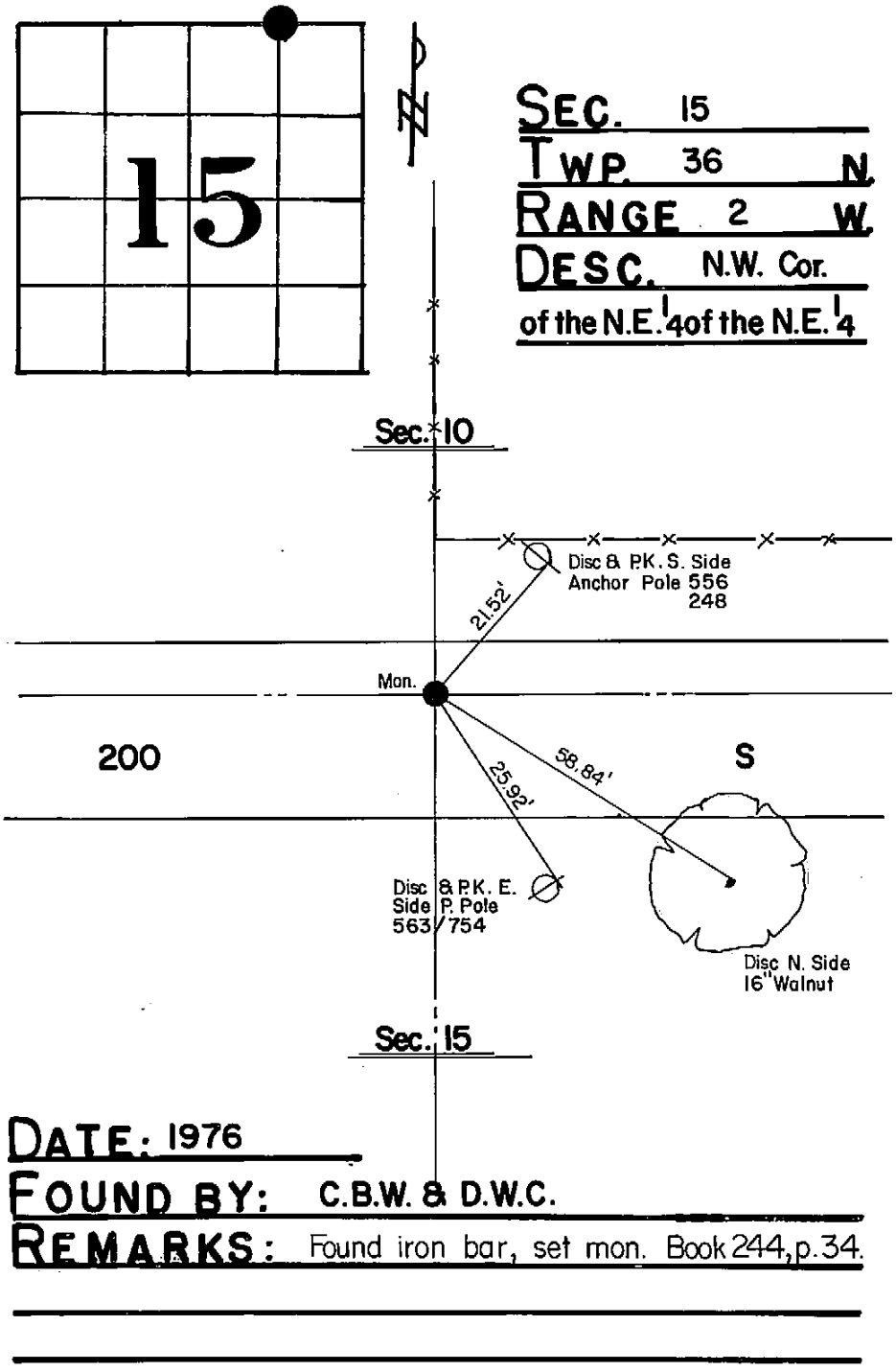

SEE ALSO SW ¼ of the SE ¼ of the SE ¼ 10-36-2

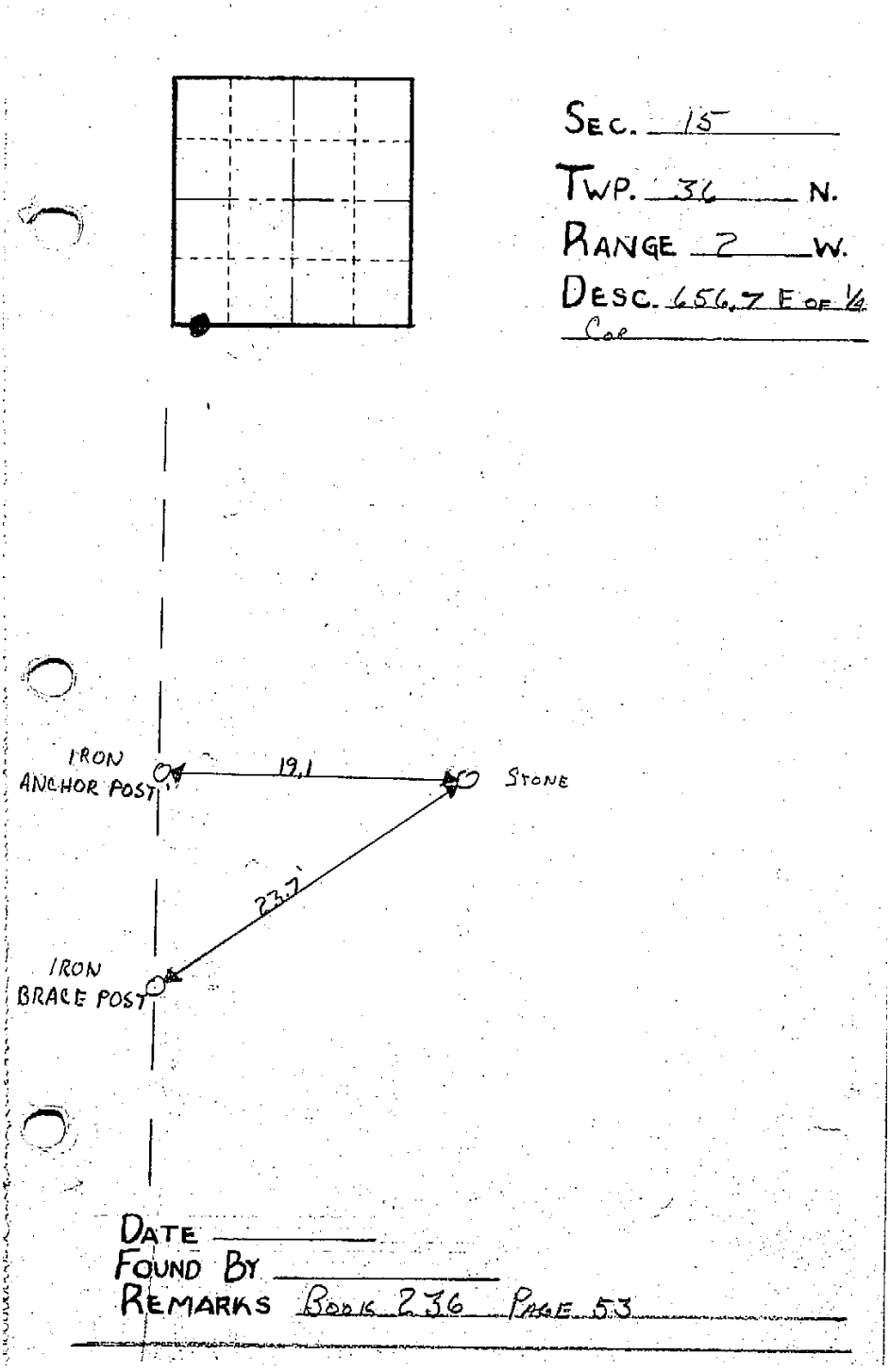

SEE ALSO N ¼ of the NW ¼ of the NW ¼ 22-36-2

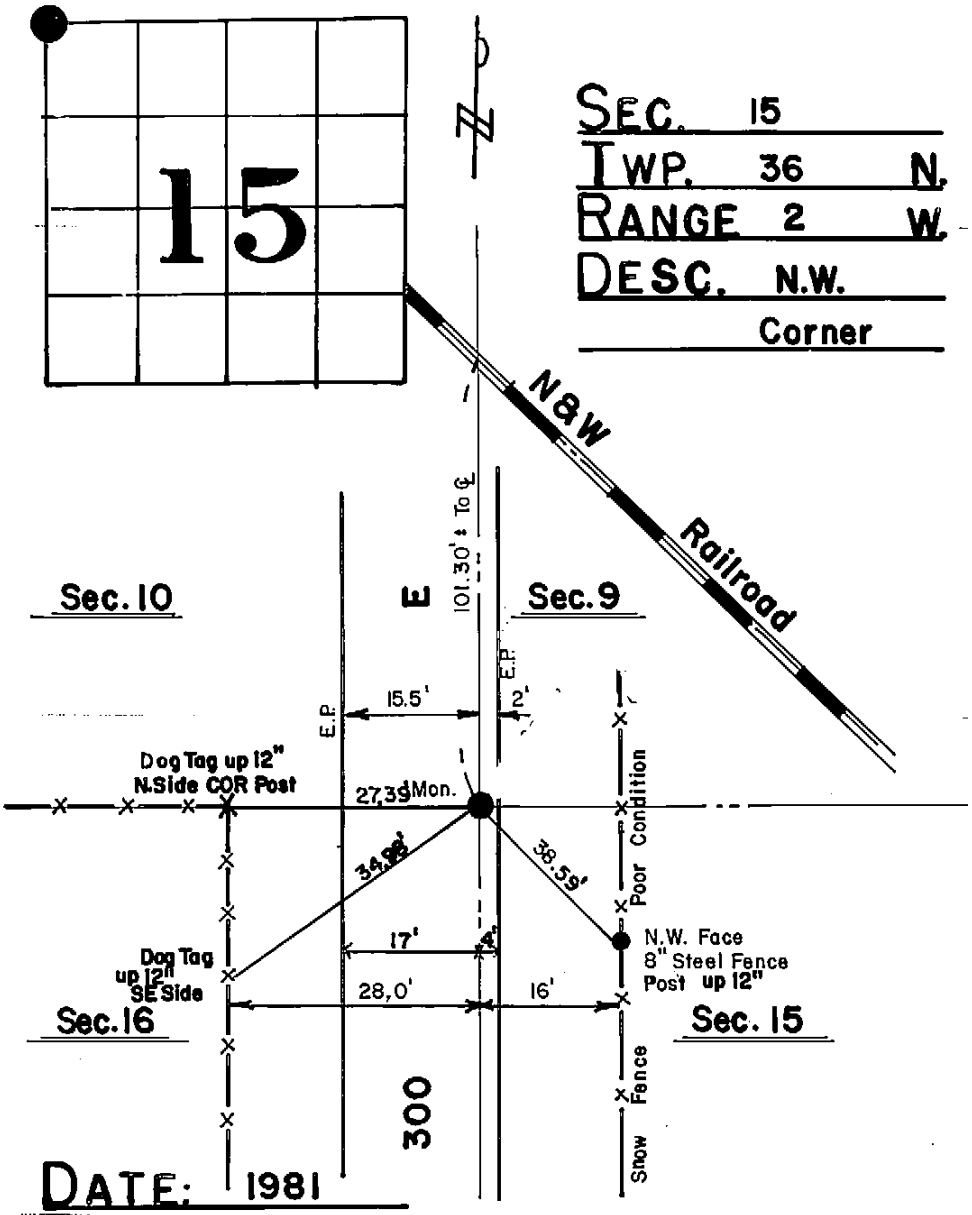

DATE: 1981

FOUND BY: S.C.T. & J.A.R.

REMARKS: Found I.P., set monument.

9/17/2001 TJH&KAR took out full MON replaced w/new MON, 2"cap

Book 253, p.13.

SEE ALSO NE ¼ 16-36-2
SE ¼ 09-36-2
SW ¼ 10-36-2

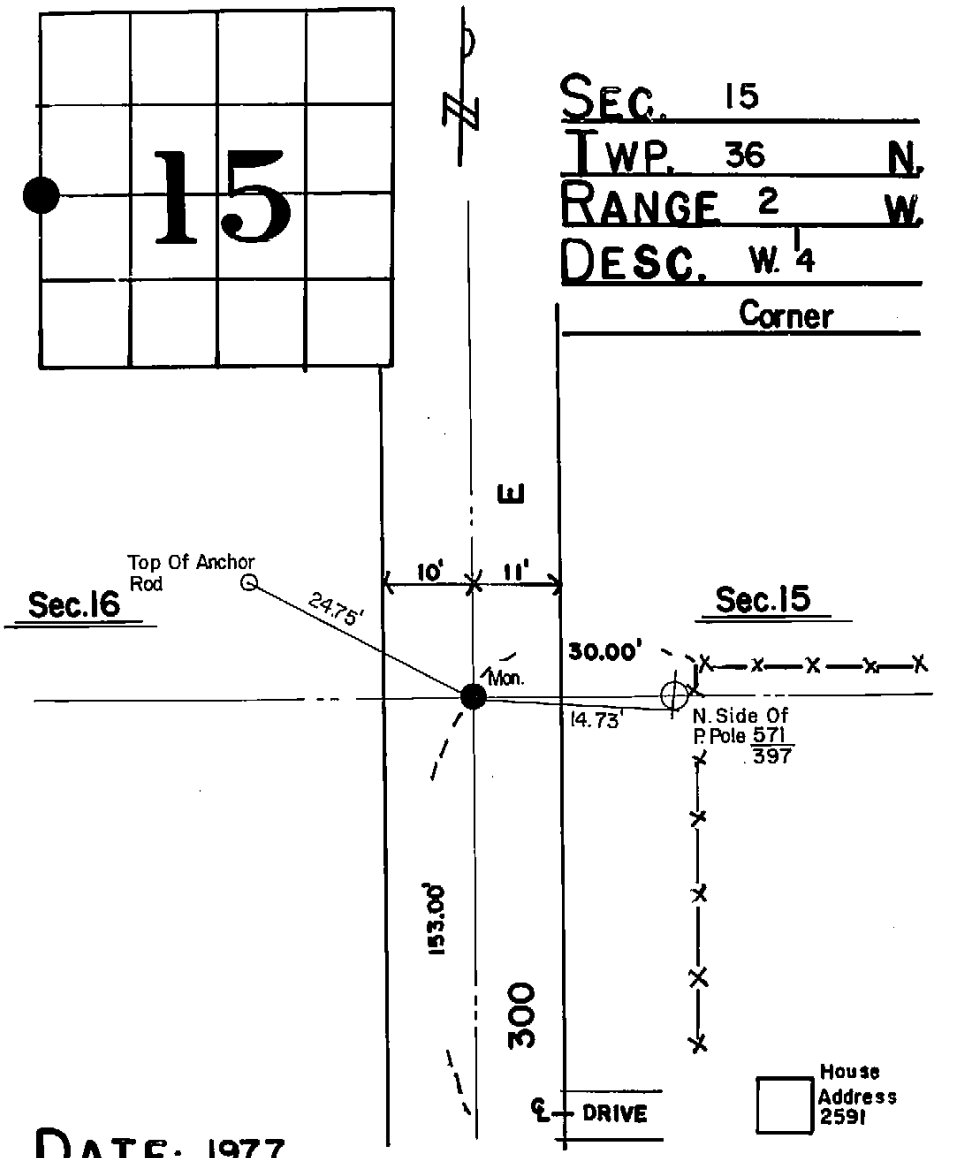

SEE ALSO E ¼ 16-36-2

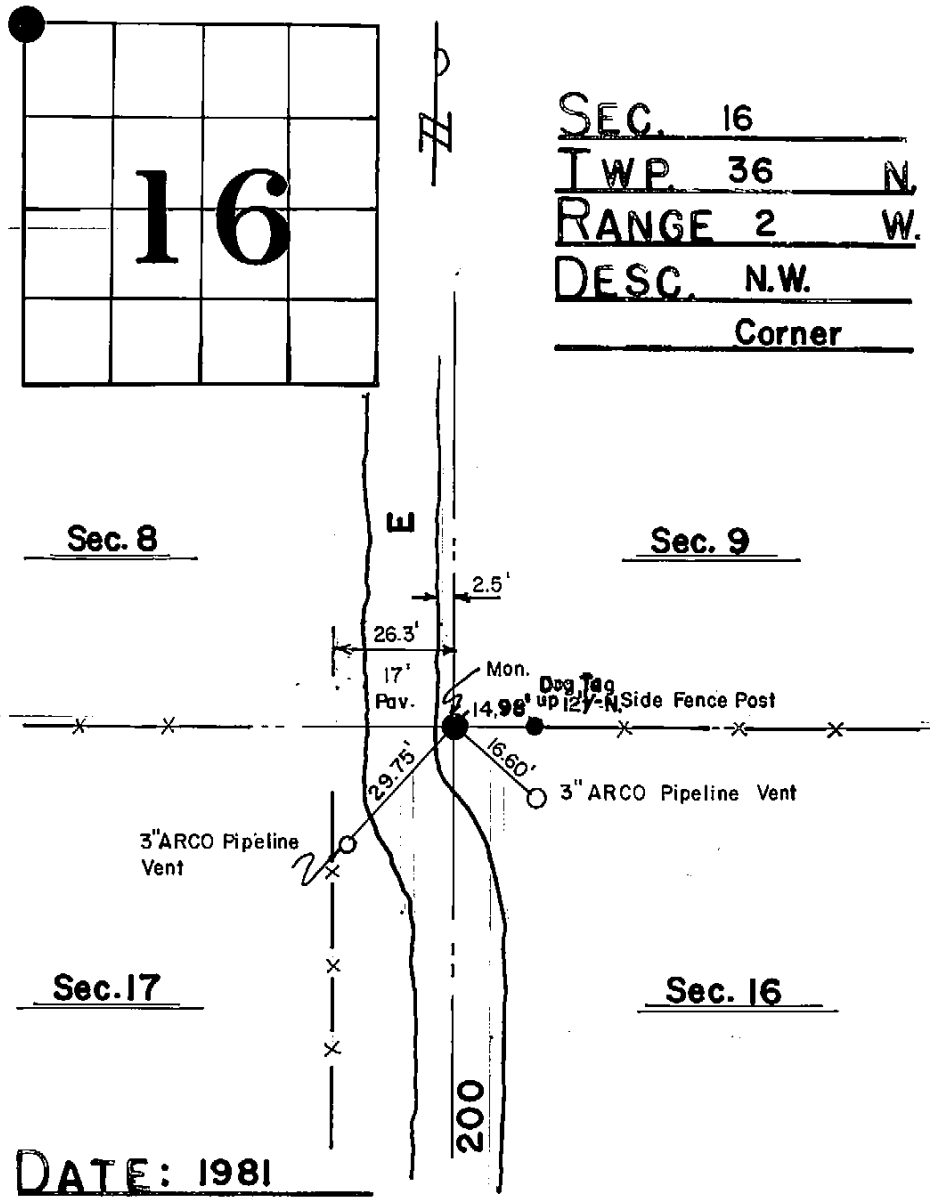

SEE ALSO NE ¼ 17-36-2
SE ¼ 08-36-2
SW ¼ 09-36-2

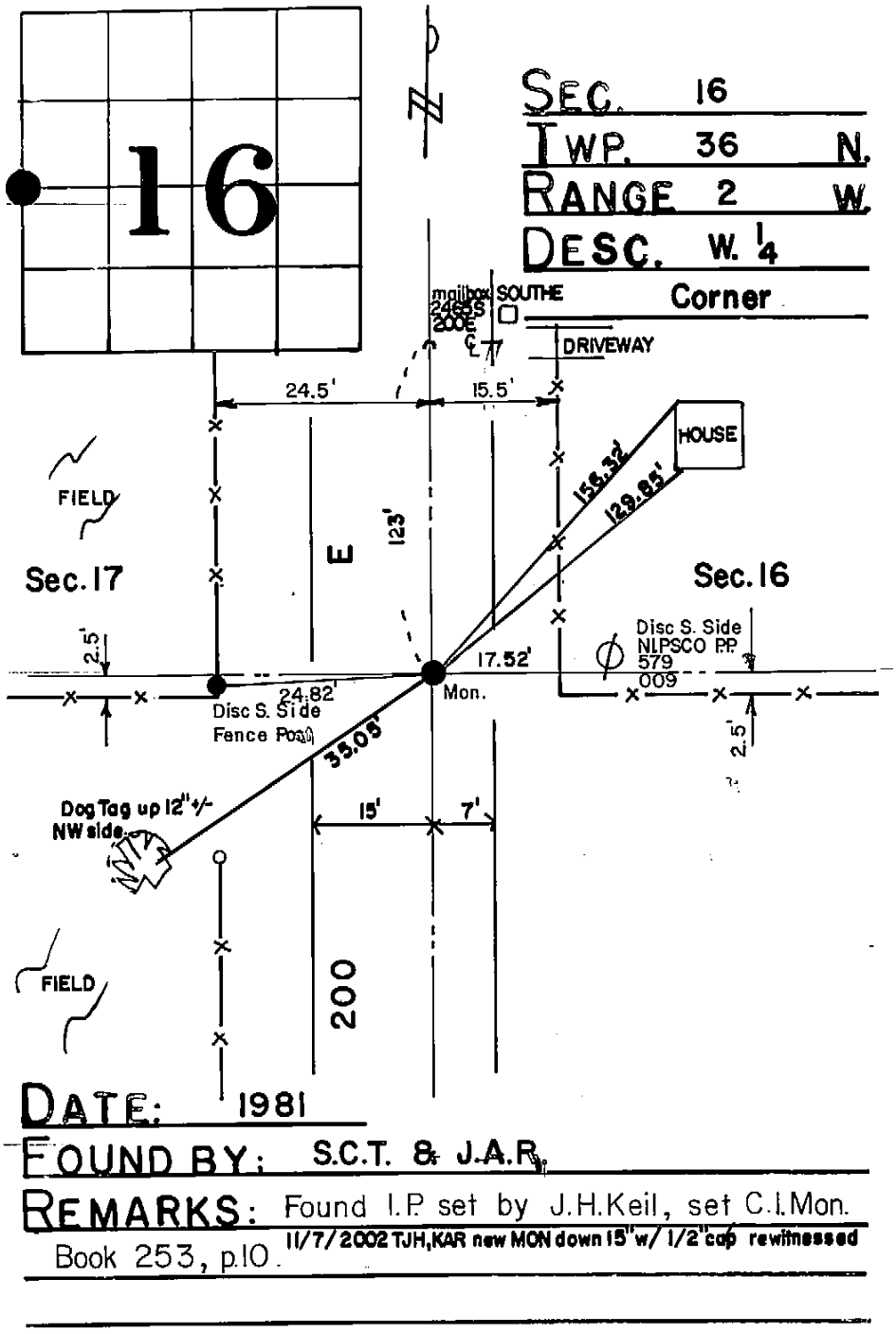

SEE ALSO E ¼ 17-36-2

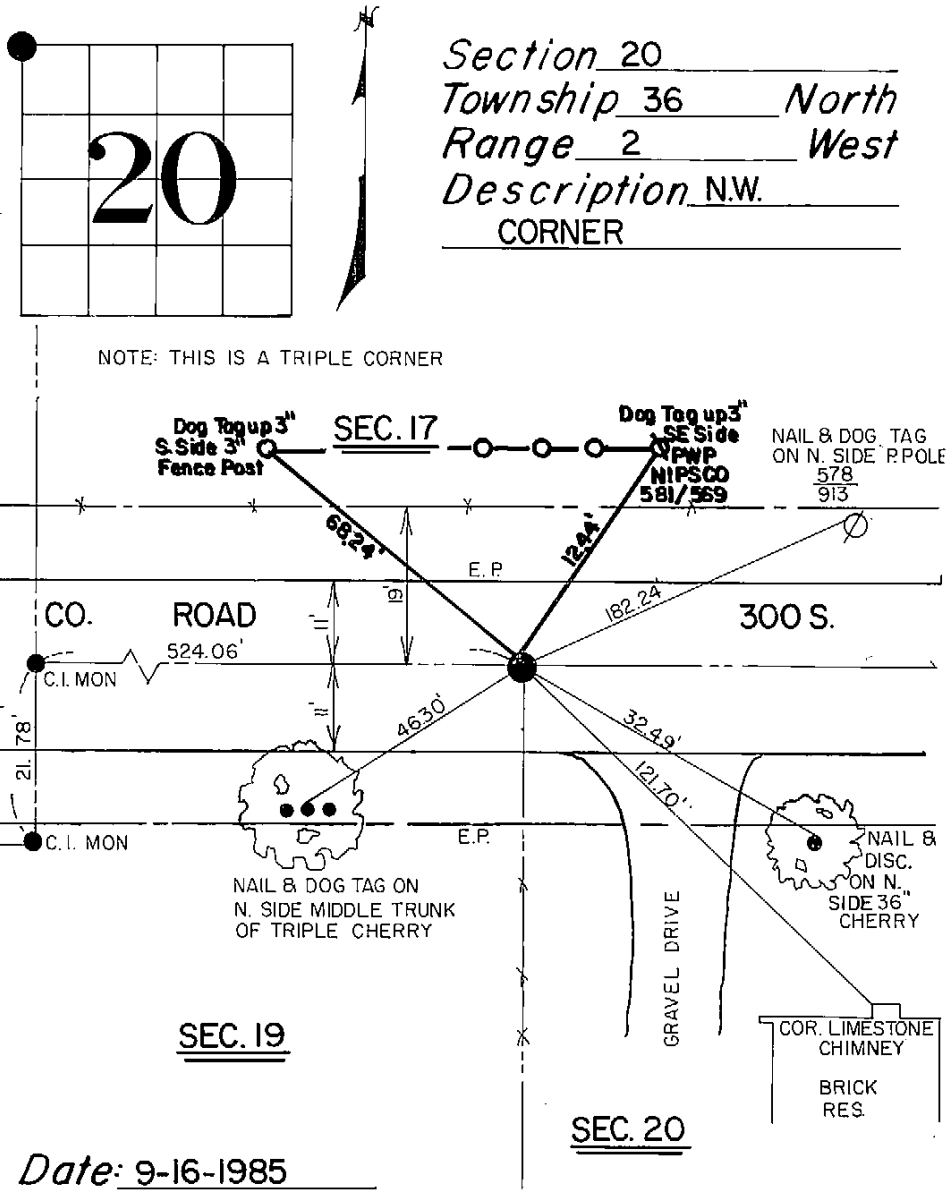

Date: 9-16-1985

Found by: S.C.T. & K.R.C.

Remarks: FD. C.I. MON. AS PER BOOK 245, p. 68

RAISED & RETIED 4/1/96 TJH Good COND, cold 30° by- TJH, KAR raised w/ 4/24/2002 TJH, KAR raised w/ 2-1" spacers, 5/15/2002 1" cap

BOOK 259, p. 6

SEE ALSO NE ¼ 19-36-2
SE ¼ 18-36-2
SW ¼ 17-36-2

LAPORTE COUNTY SECTION CORNER *SHEET 0643*

DATE: APR 2010
CREW: TJH & MCP

NORTH CORNER OF SECTION 19
SOUTH CORNER OF SECTION 18

TOWNSHIP 36 N.
RANGE 2 NW.
PLEASANT TOWNSHIP
LAPORTE COUNTY, INDIANA

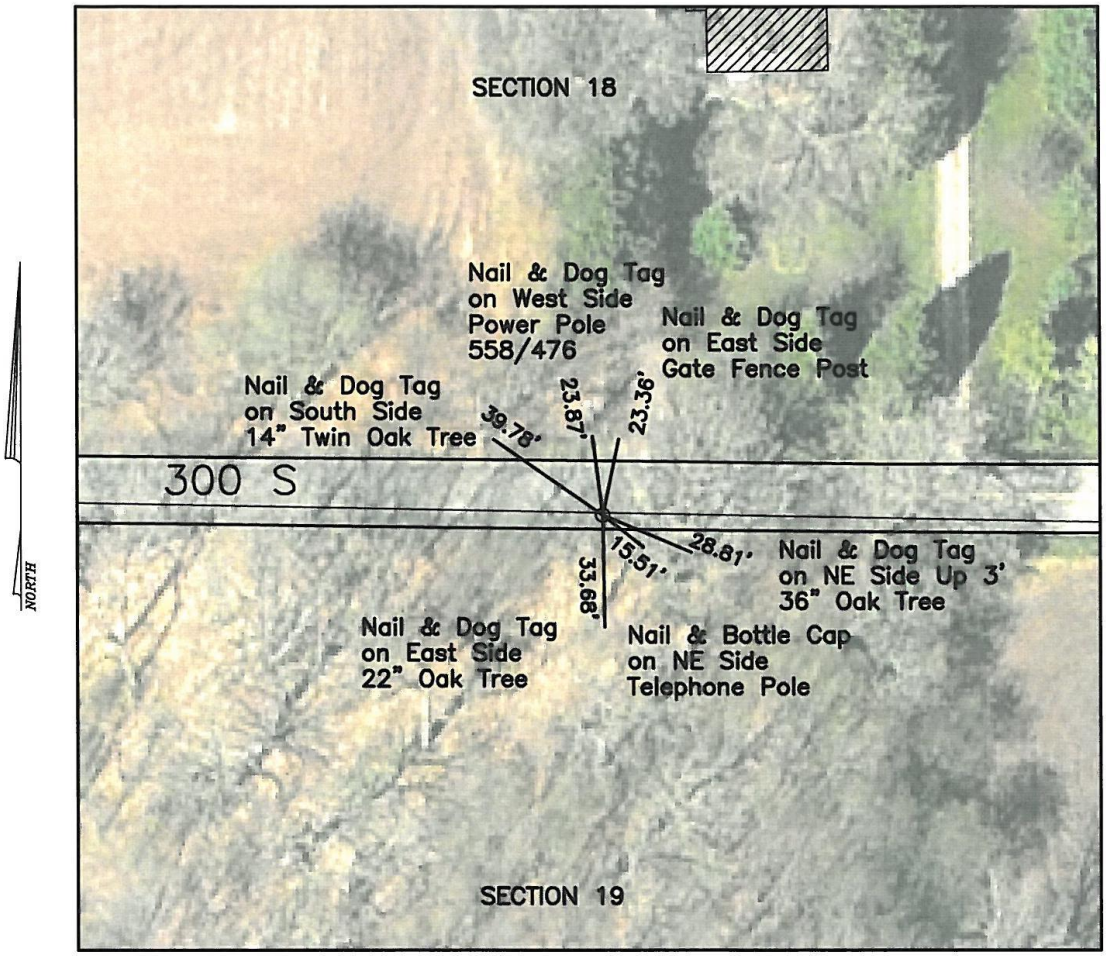

HISTORICAL NOTES:
9–16–1985 SCT&KRC –Found previously set C.I. Monument over stone.
10–22–1985 SCT&KRC –Reset C.I. Monument over stone & retied, Book 258, p.60
April 2010 TJH&MCP –Raised w/1–2" spacer, 1–1" spacer, 1" cap

LAPORTE COUNTY SURVEYOR

555 MICHIGAN AVE. SUITE 104, LAPORTE, INDIANA 46350
PHONE 219–326–6808 EXT. 2225
Fax (219) 362–9804 Email SURVEYORGROUP@LAPORTECOUNTY.ORG

Scale: 1"=40'	Date: 8/29/11	Drawn By: KAR	Chk'd By: ____

LAPORTE COUNTY SECTION CORNER *SHEET 0644*

DATE: APR 2010
CREW: TJH & MCP

WEST CORNER OF SECTION 18–36–2
EAST CORNER OF SECTION 13–36–3

TOWNSHIP 36 N.
RANGE 3 NW.
SCIPIO TOWNSHIP
LAPORTE COUNTY, INDIANA

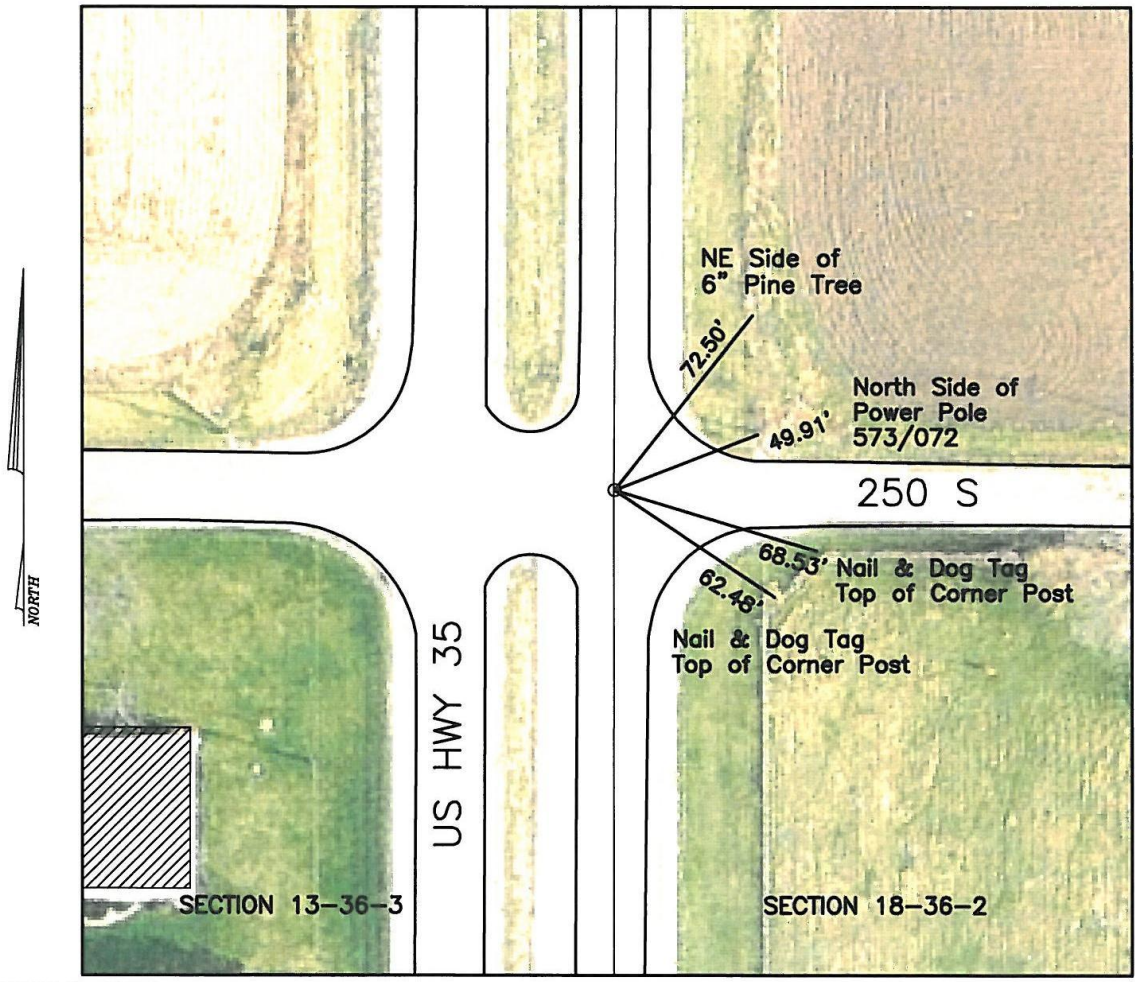

HISTORICAL NOTES:
1978 CBW&WCK –Reference section corner, Book 247, p.07
10–02–1992 RTB –Revised, C.I. Monument on surface
10–20–2004 TJH&KAR –Monument Flush, GIS point #215
4–14–2005 TJH&KAR –took off 1/2" cap, 1–1" spacer for construction
5–24–2005 TJH&KAR –raised w/1–2" spacer, left cap off for construction
6–28–2005 TJH&KAR –raised w/1–1" spacer, 1/2" cap

LAPORTE COUNTY SURVEYOR
555 MICHIGAN AVE. SUITE 104, LAPORTE, INDIANA 46350
PHONE 219–326–6808 EXT. 2225
Fax (219) 362–9804 Email SURVEYORGROUP@LAPORTECOUNTY.ORG

Scale: 1"=40'	Date: 9/01/11	Drawn By: KAR	Chk'd By: _____

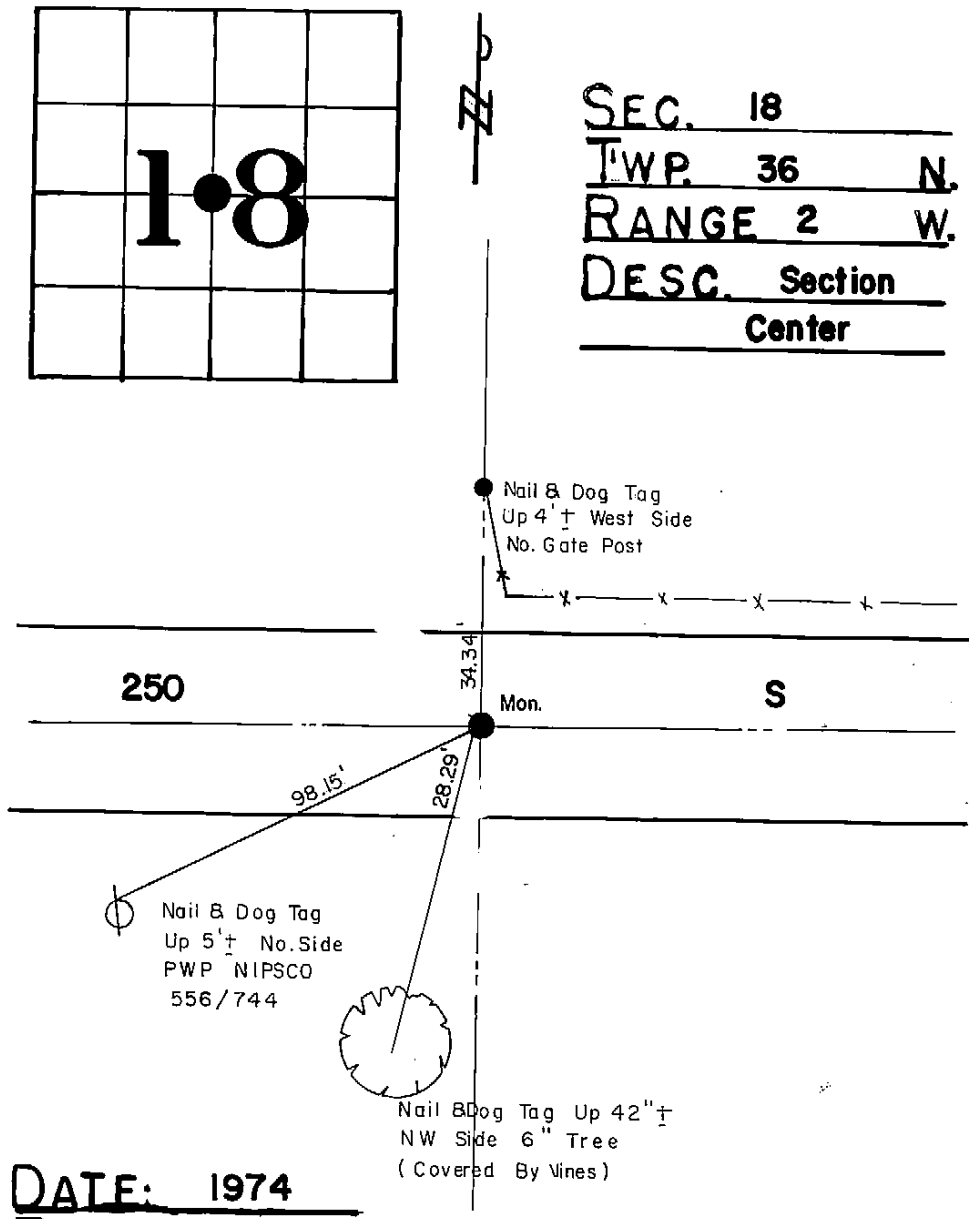

DATE: 1974

FOUND BY: C.B.W. & J.E.K.

REMARKS: Found I.P. & wooden stake, set mon.

Book 241, p. 66. REVISED 6/30/92 RTB & TJH C.I. MON.

LAPORTE COUNTY SECTION CORNER SHEET 0646

DATE: AUG 2010
CREW: TJH & MCP

NORTHWEST CORNER OF SECTION 19-36-2
NORTHEAST CORNER OF SECTION 24-36-3
SOUTHWEST CORNER OF SECTION 18-36-2
SOUTHEAST CORNER OF SECTION 13-36-3

TOWNSHIP 36 N.
RANGE 2 NW.
PLEASANT TOWNSHIP
LAPORTE COUNTY, INDIANA

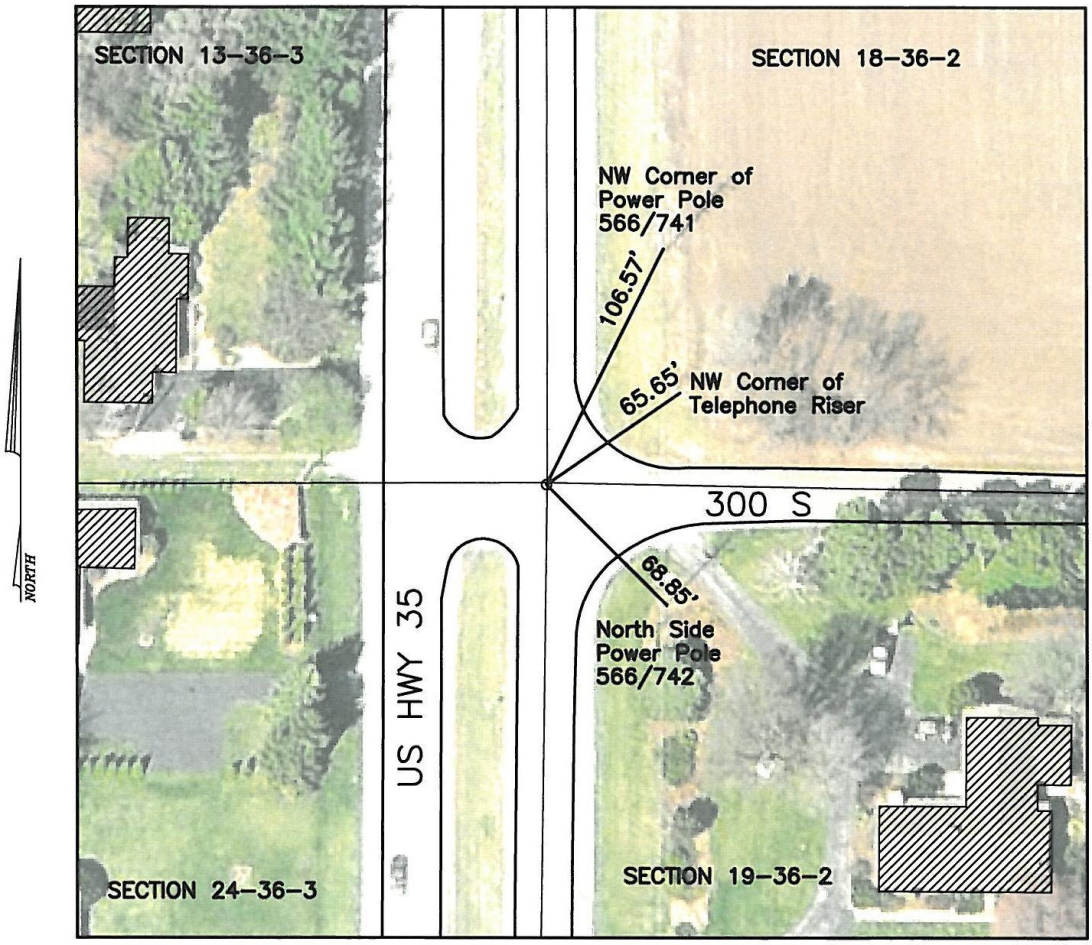

HISTORICAL NOTES:
1978 CBW&WCK -Reference section corner, Book 247, p.11.
4-14-2005 TJH&KAR -took off 1" cap for construction
5-24-2005 TJH&KAR -raised w/1-1" spacer; 6-8-2005 TJH&KAR -raised w/1-1" spacer, 1" cap

LAPORTE COUNTY SURVEYOR

555 MICHIGAN AVE. SUITE 104, LAPORTE, INDIANA 46350
PHONE 219-326-6808 EXT. 2225
Fax (219) 362-9804 Email SURVEYORGROUP@LAPORTECOUNTY.ORG

Scale: 1"=40'	Date: 8/29/11	Drawn By: KAR	Chk'd By: ____

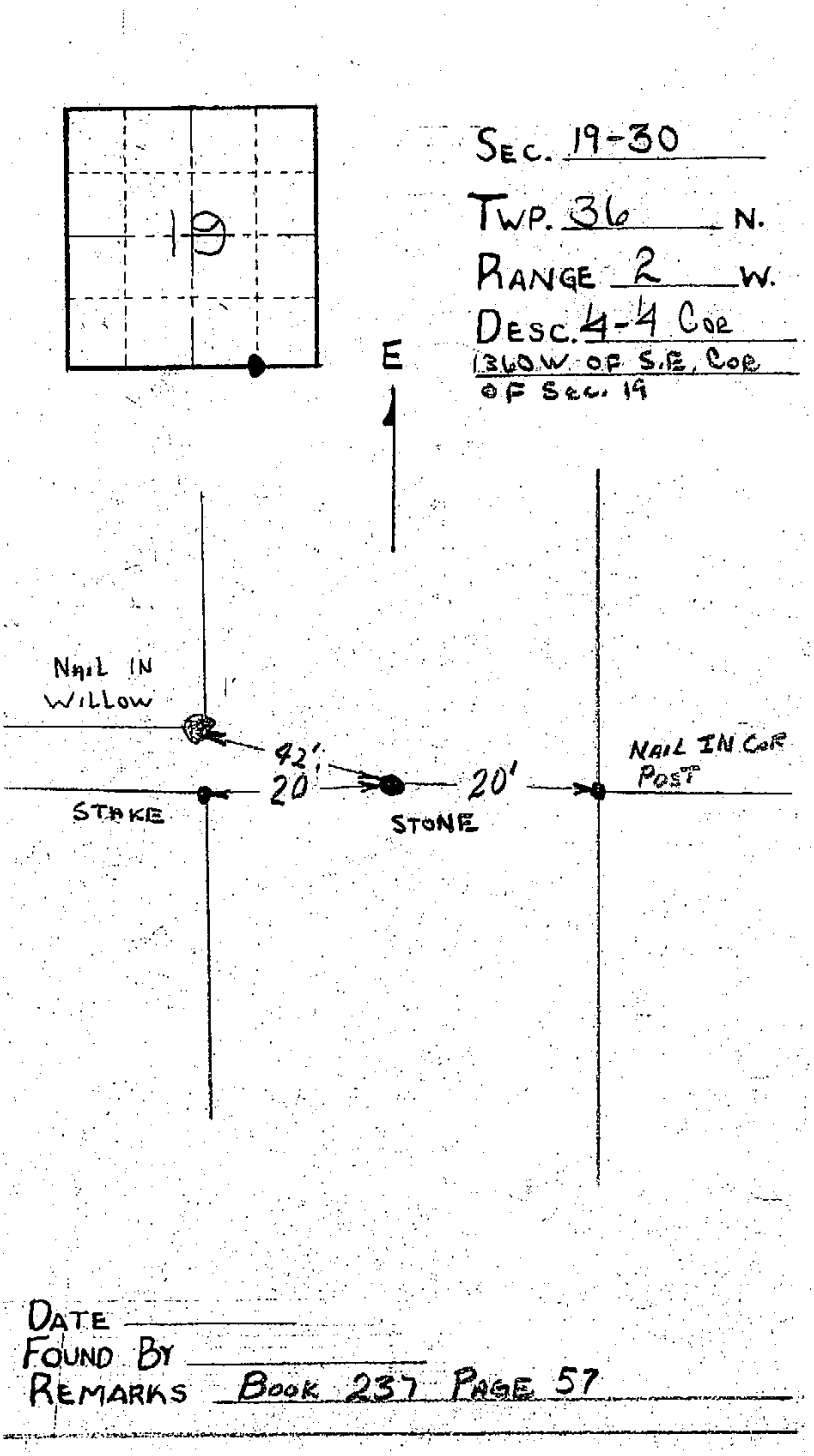

SEE ALSO N ¼ of the NE ¼ 30-36-2

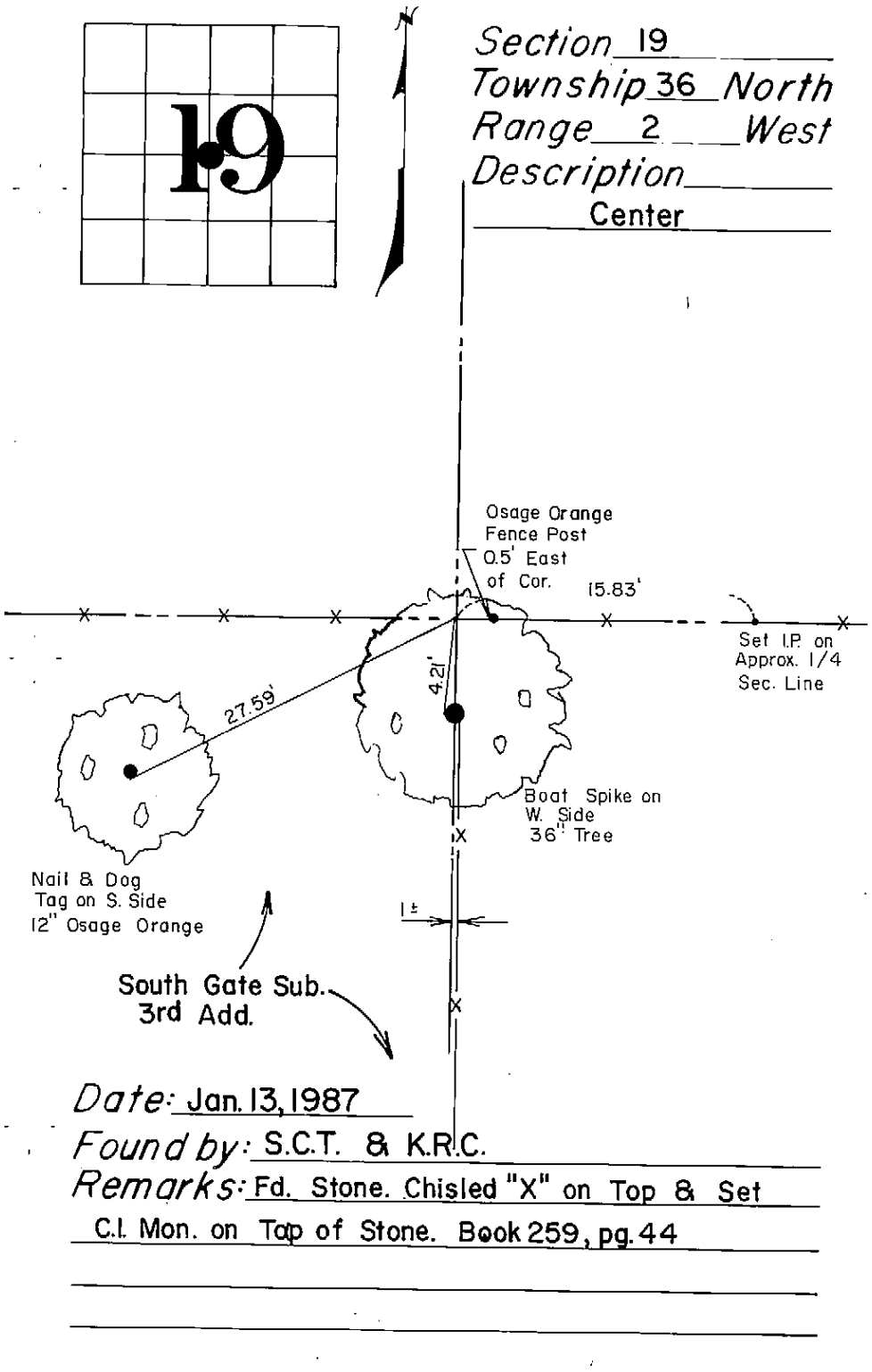
19
N
Section 19
Township 36 North
Range 2 West
Description
Center
Osage Orange
Fence Post
0.5' East
of Cor.
15.83'
Set I.P. on
Approx. 1/4
Sec. Line
27.59'
4.21'
Boat Spike on
W. Side
36" Tree
Nail & Dog
Tag on S. Side
12" Osage Orange
1±
South Gate Sub.
3rd Add.
Date: Jan. 13, 1987
Found by: S.C.T. & K.R.C.
Remarks: Fd. Stone. Chisled "X" on Top & Set
C.I. Mon. on Tap of Stone. Book 259, pg. 44

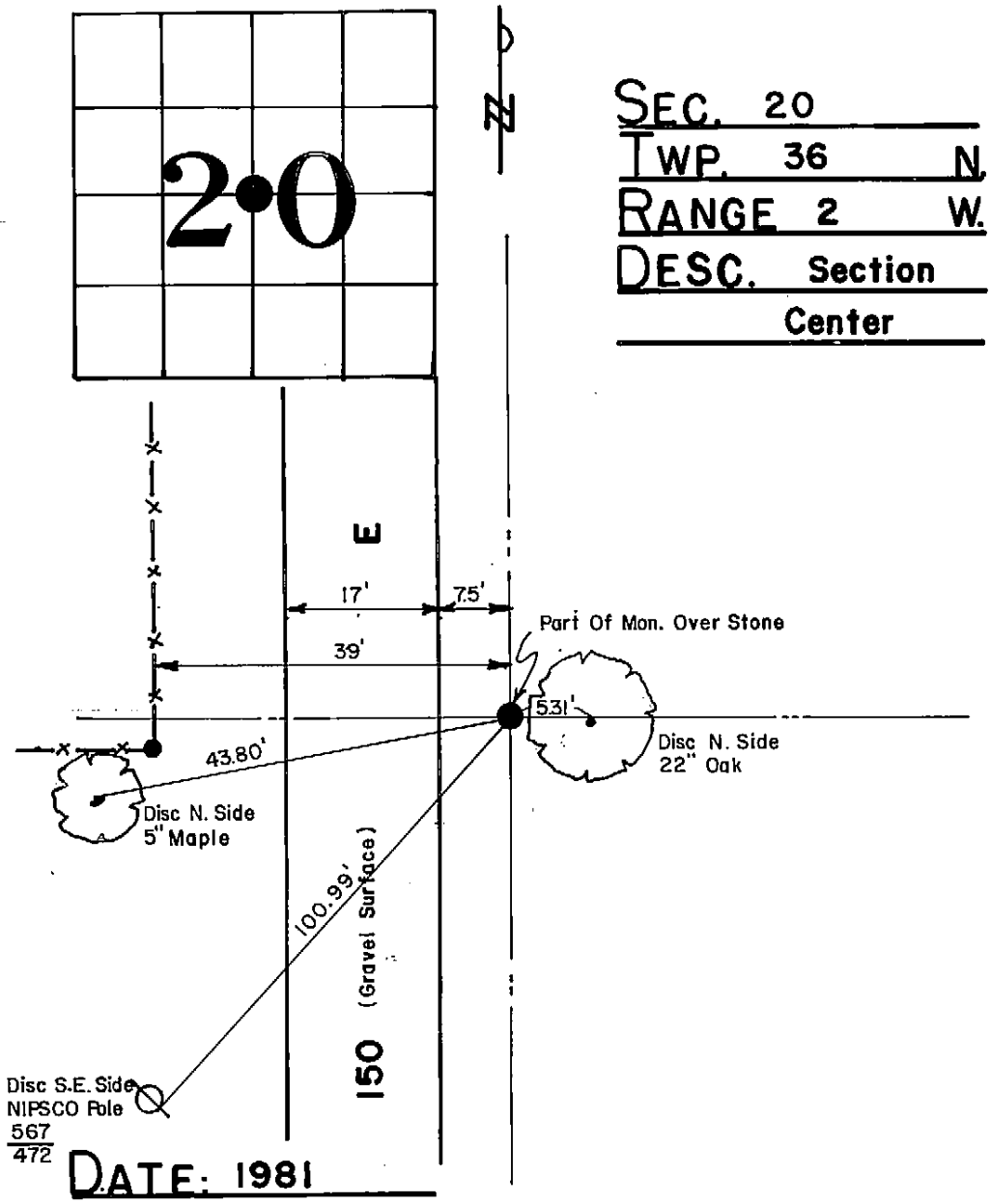

SEC. 20
TWP. 36 N.
RANGE 2 W.
DESC. Section Center

DATE: 1981

FOUND BY: S.C.T. & J.A.R.

REMARKS: Found large, pointed stone 3.71' W. of a straight line between quarter corners. Set half monument. Book 253, p.14.

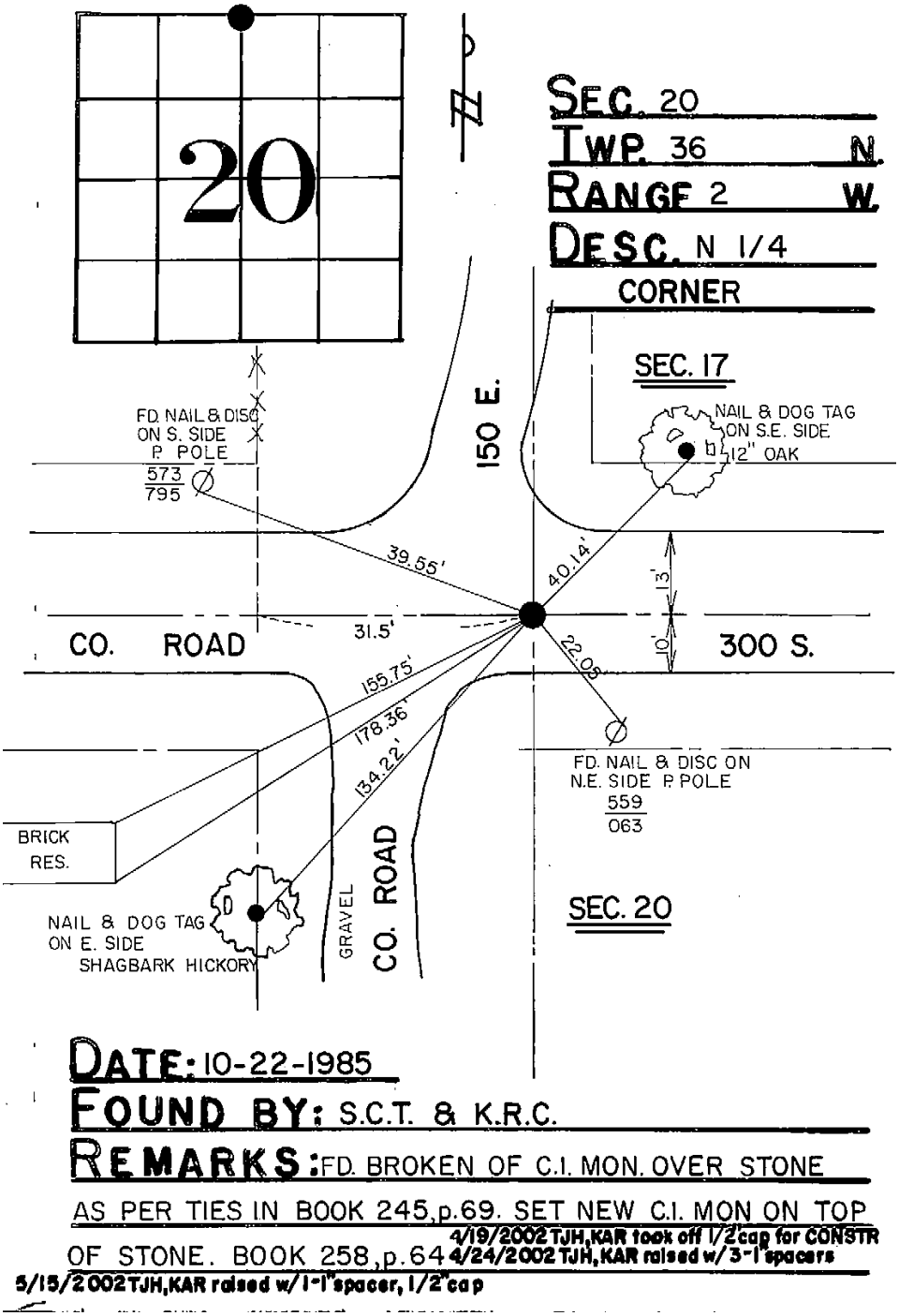

SEE ALSO S ¼ 17-36-2

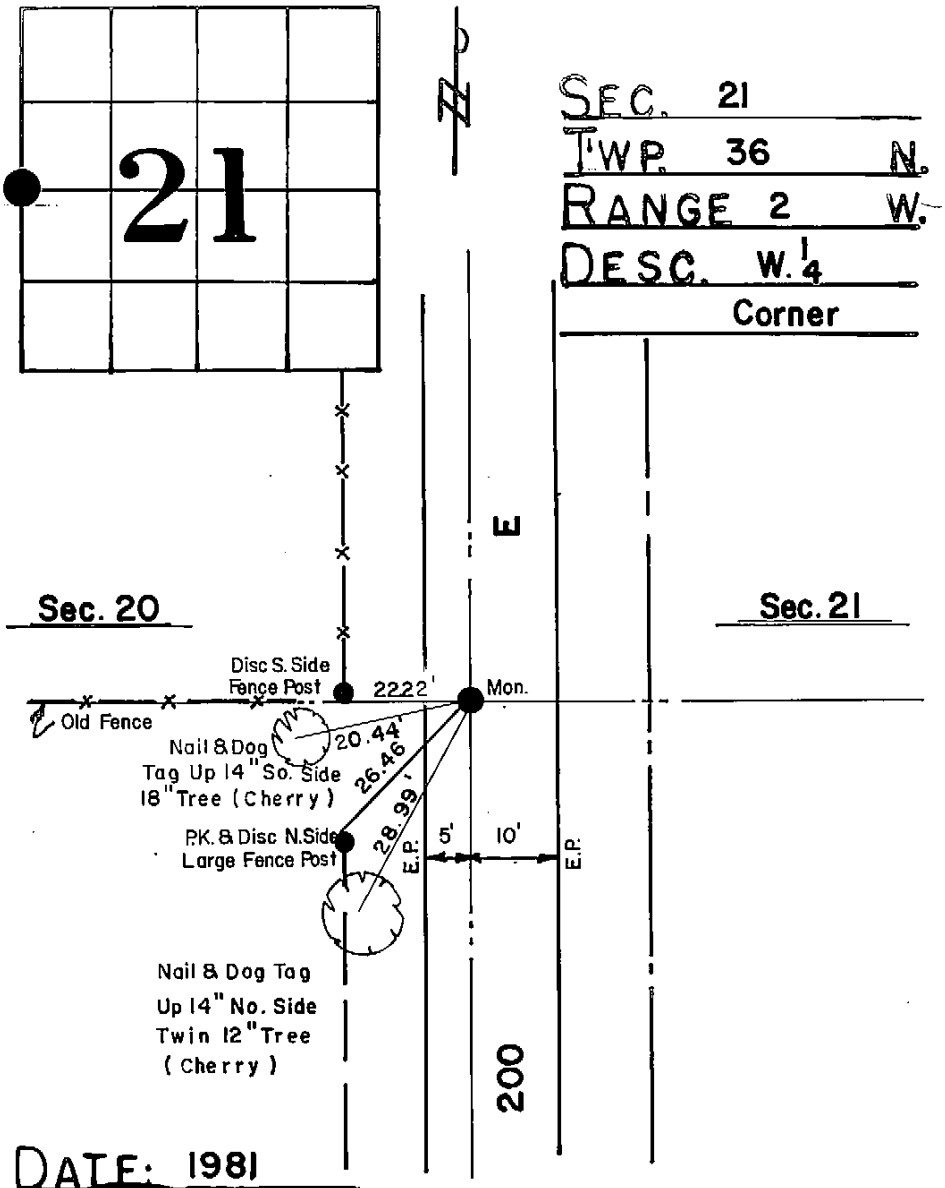

SEE ALSO E ¼ 20-36-2

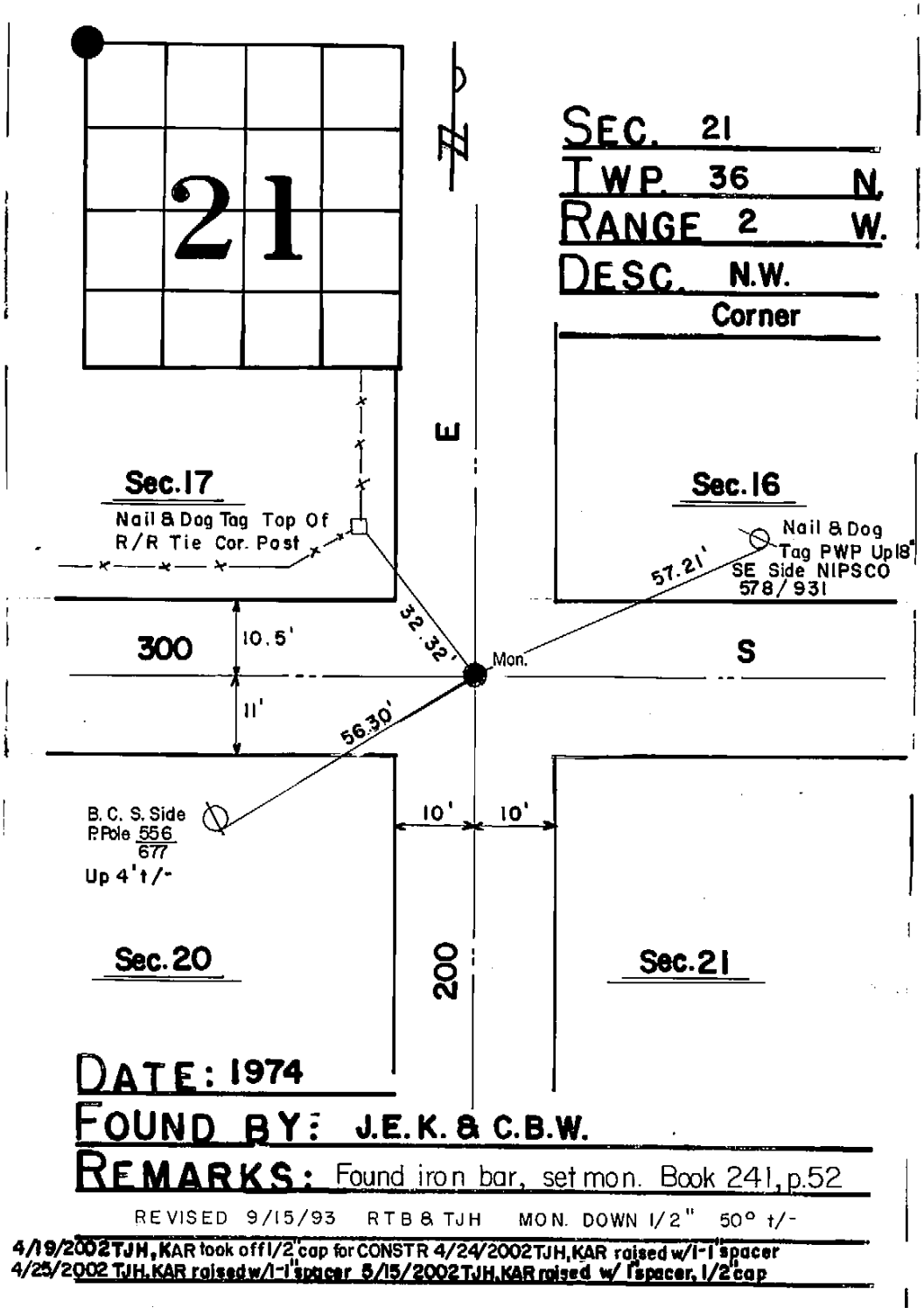

SEE ALSO NE ¼ 20-36-2
SE ¼ 17-36-2
SW ¼ 16-36-2

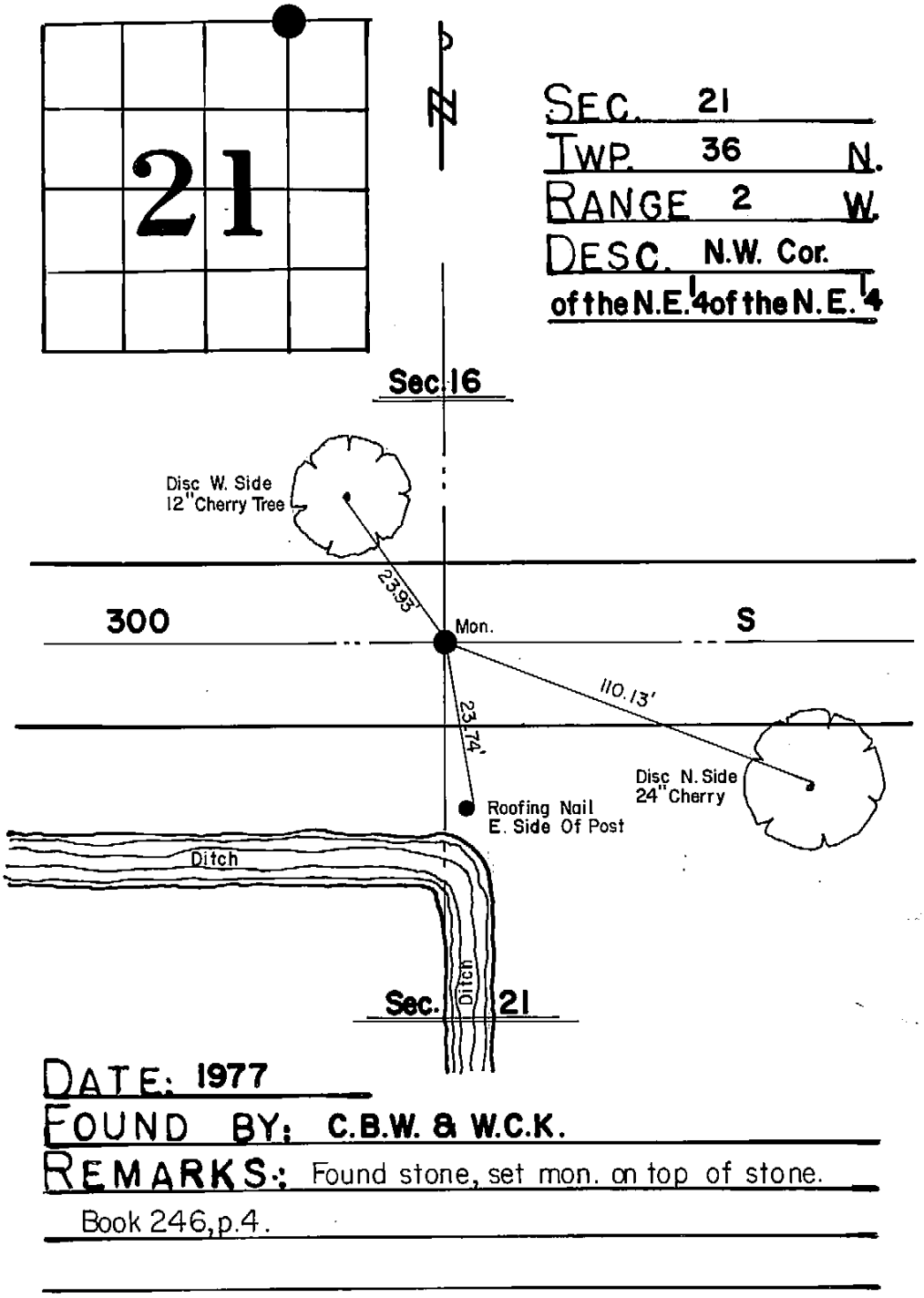

SEE ALSO SW ¼ of the SE ¼ of the SE ¼ 16-36-2

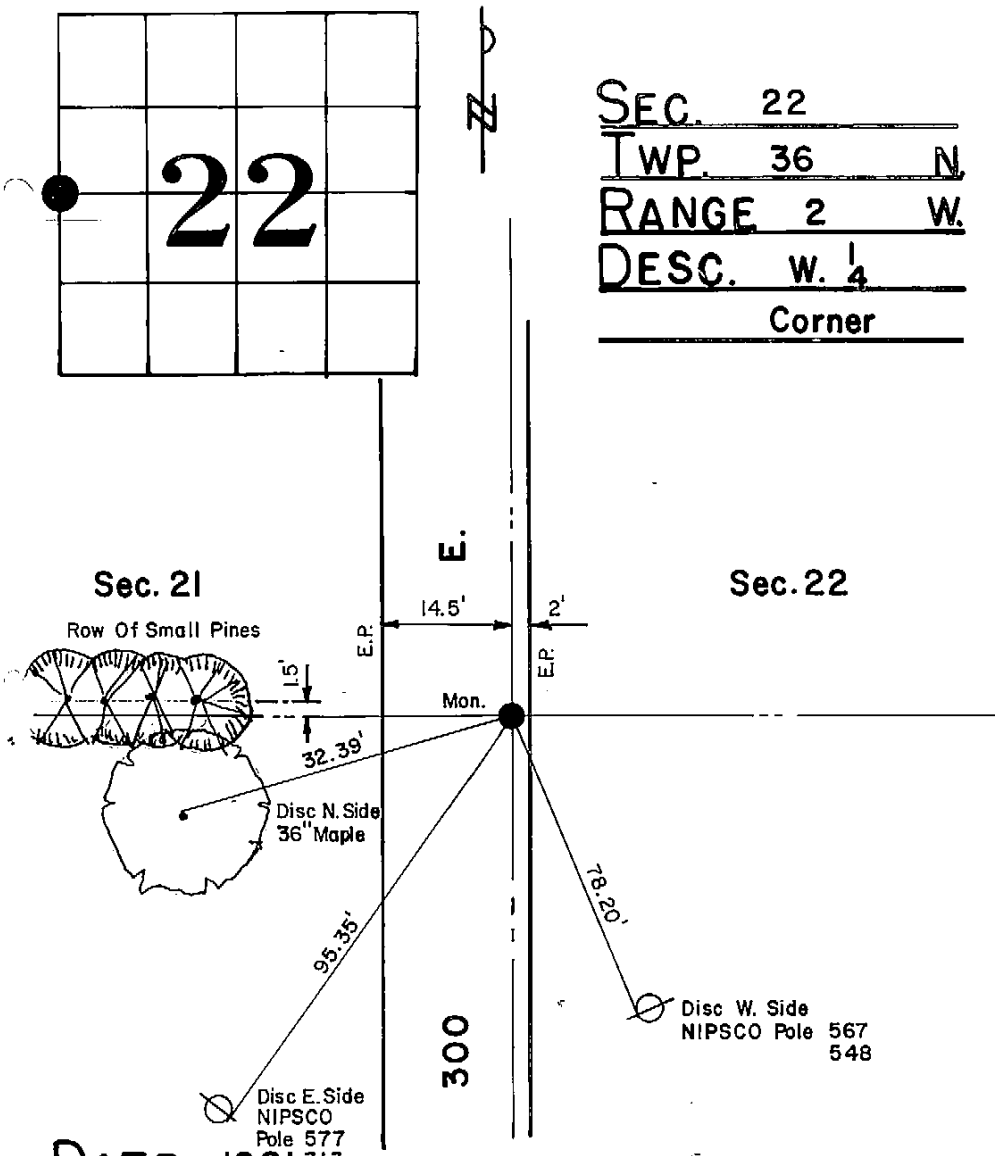

SEE ALSO E ¼ 21-36-2

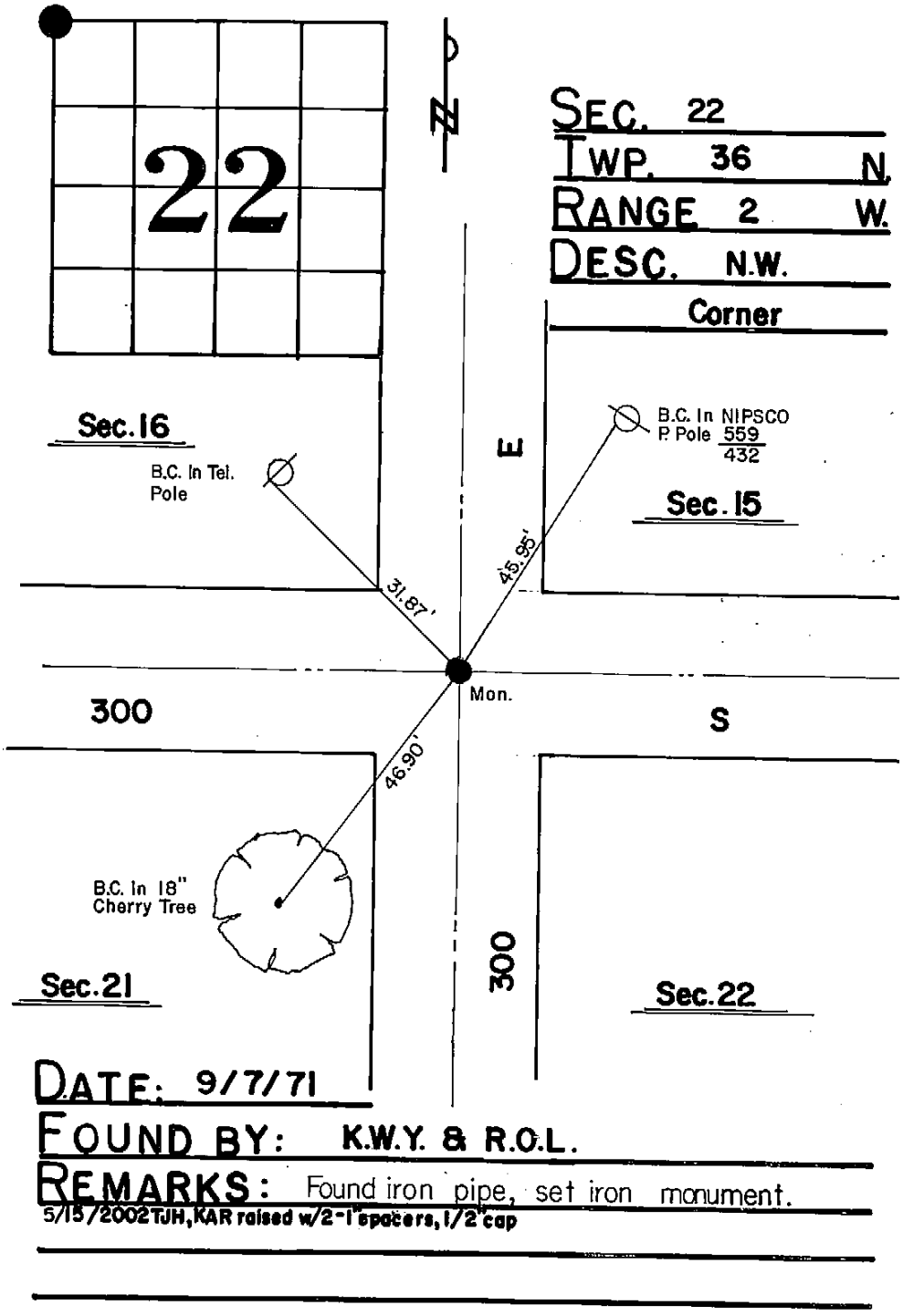

SEE ALSO NE ¼ 21-36-2
SE ¼ 16-36-2
SW ¼ 15-36-2

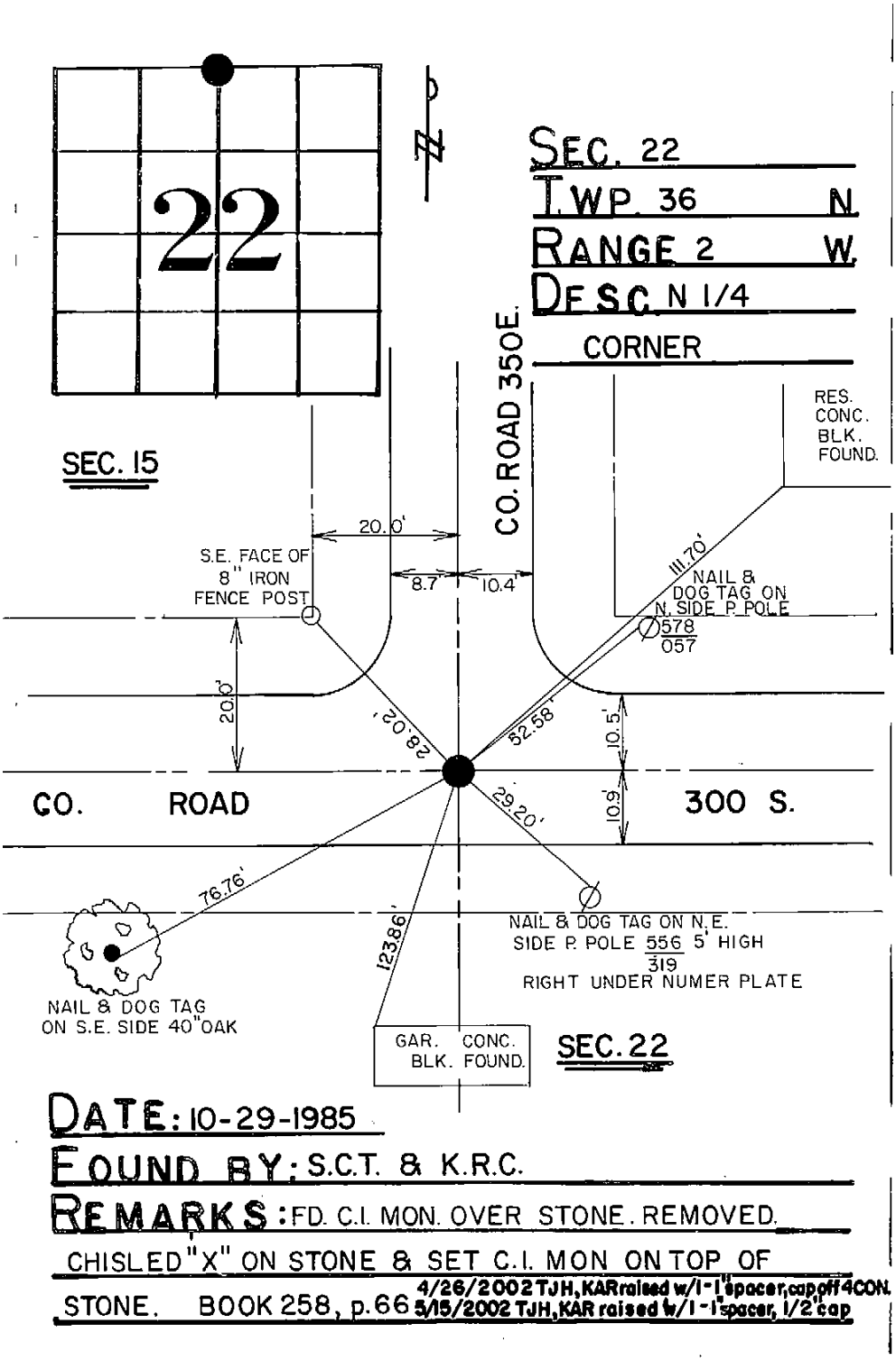

SEE ALSO S ¼ 15-36-2

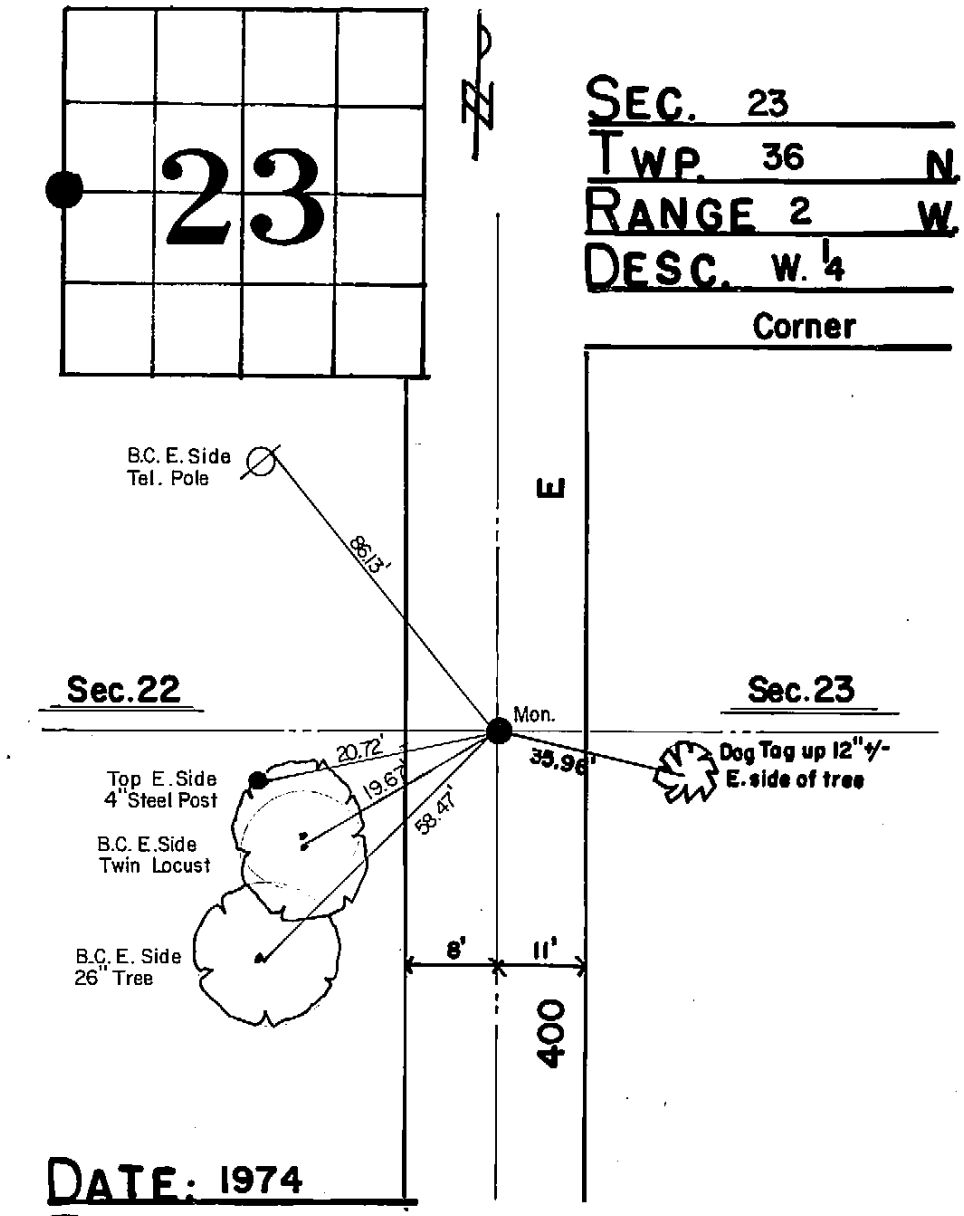

SEE ALSO E ¼ 22-36-2

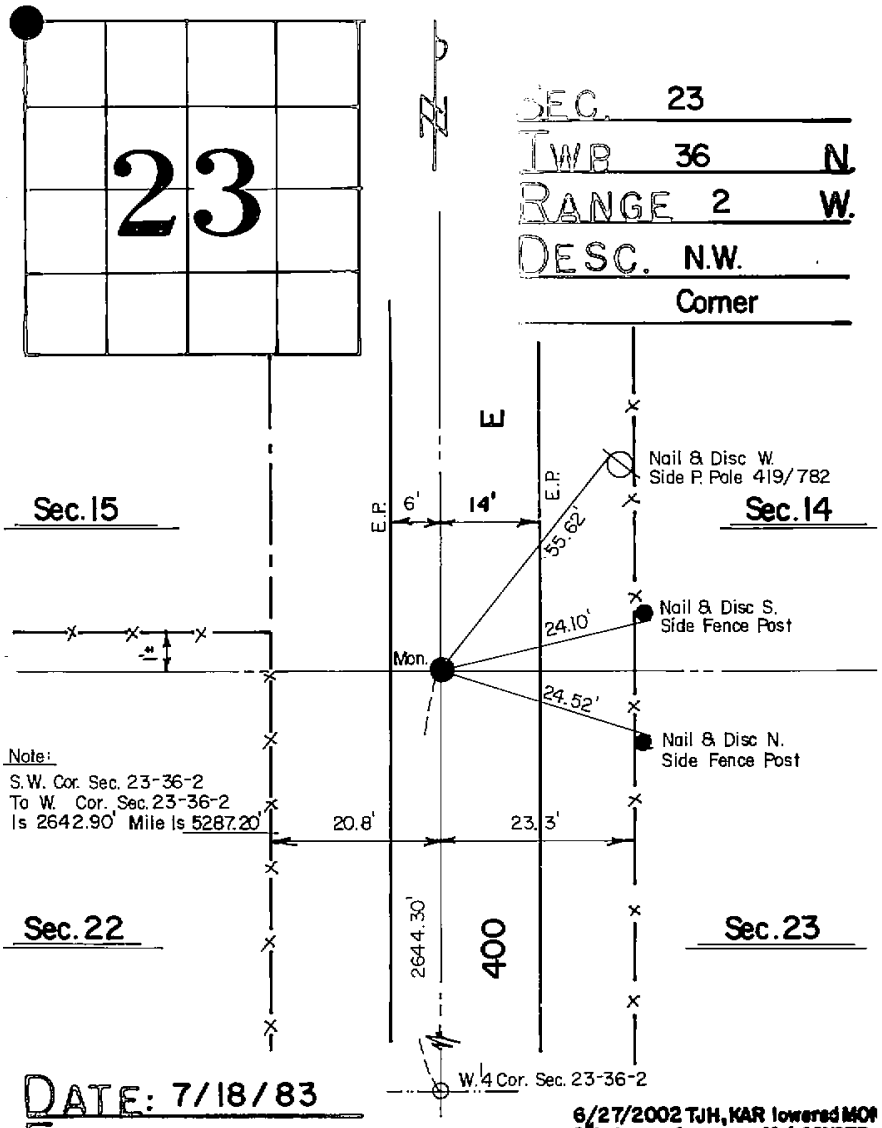

SEE ALSO NE ¼ 22-36-2
SE ¼ 15-36-2
SW ¼ 14-36-2

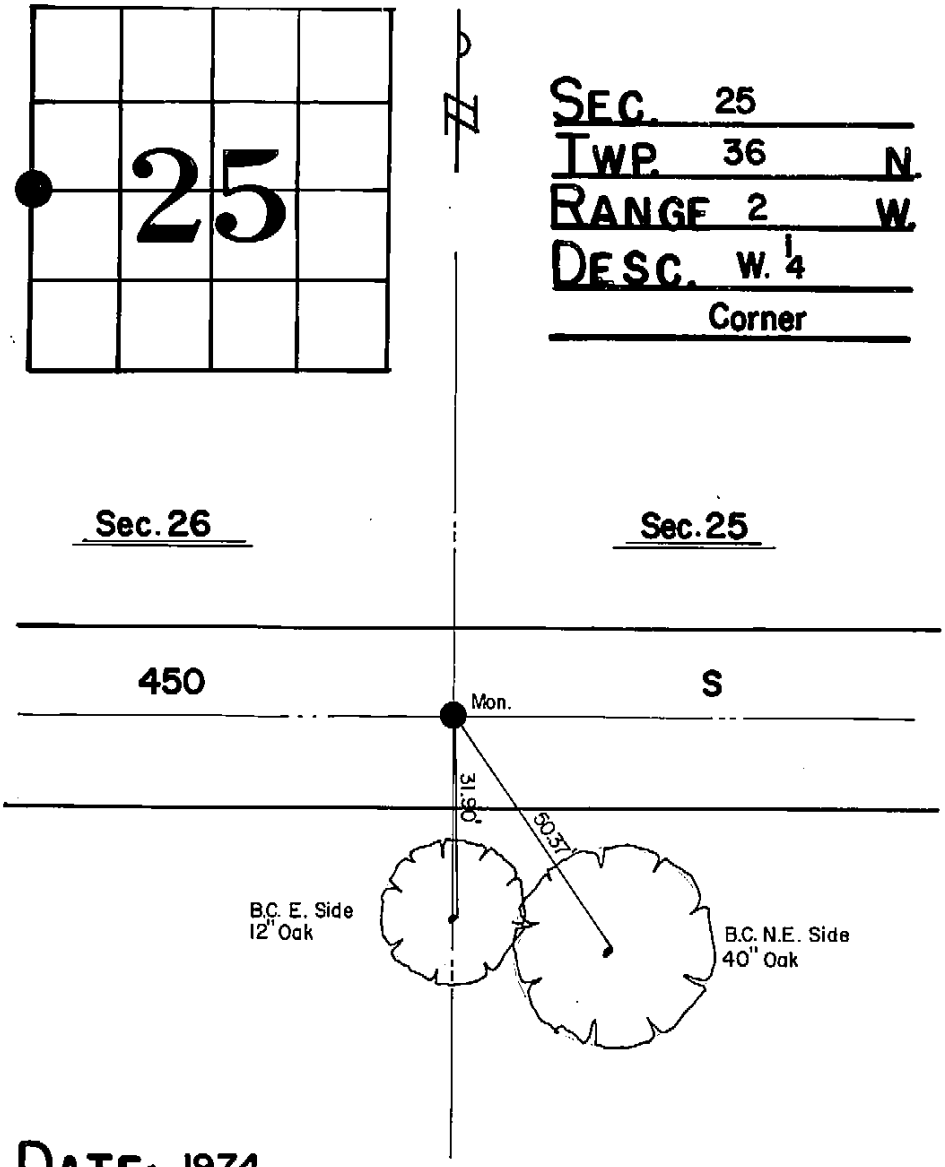

DATE: 1974

FOUND BY: J.E.K.

REMARKS: Found iron pipe, set mon.

Book 241, p.51

SEE ALSO E ¼ 26-36-2

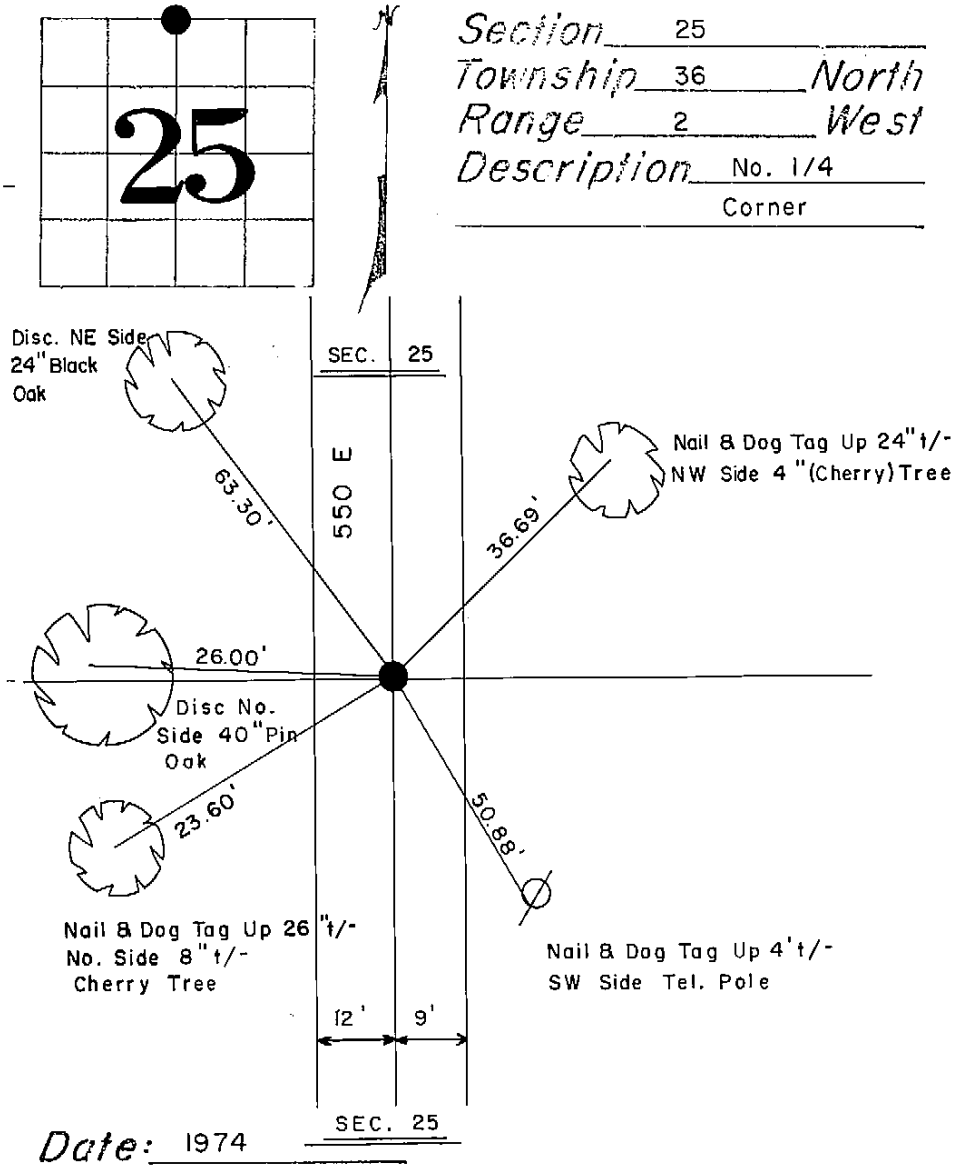

SEE ALSO S ¼ 24-36-2

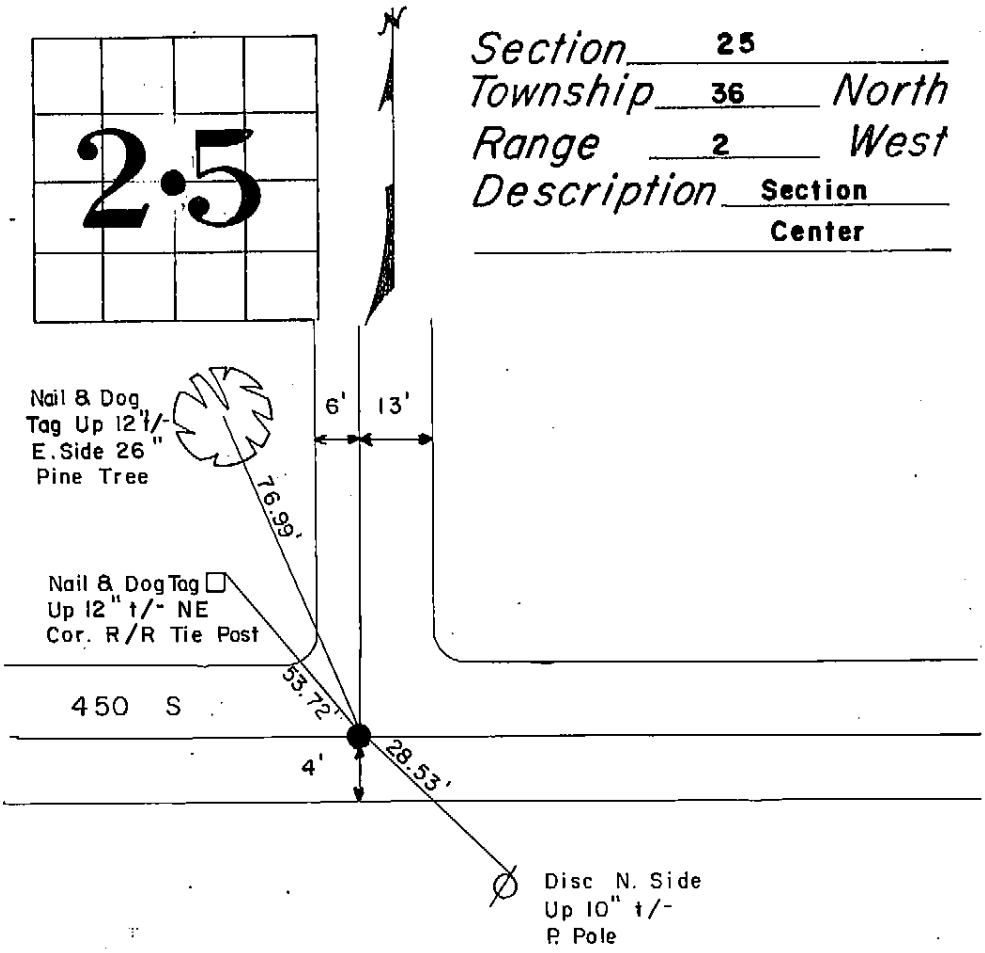

Section 25
Township 36 North
Range 2 West
Description Section Center

Date: 1978
Found by: CBW & WCK
Remarks: FOUND IRON ROD, SET MON. BOOK 247, p 16
REVISED 8/11/94 RTB & TJH DOWN 6" IN SOD.

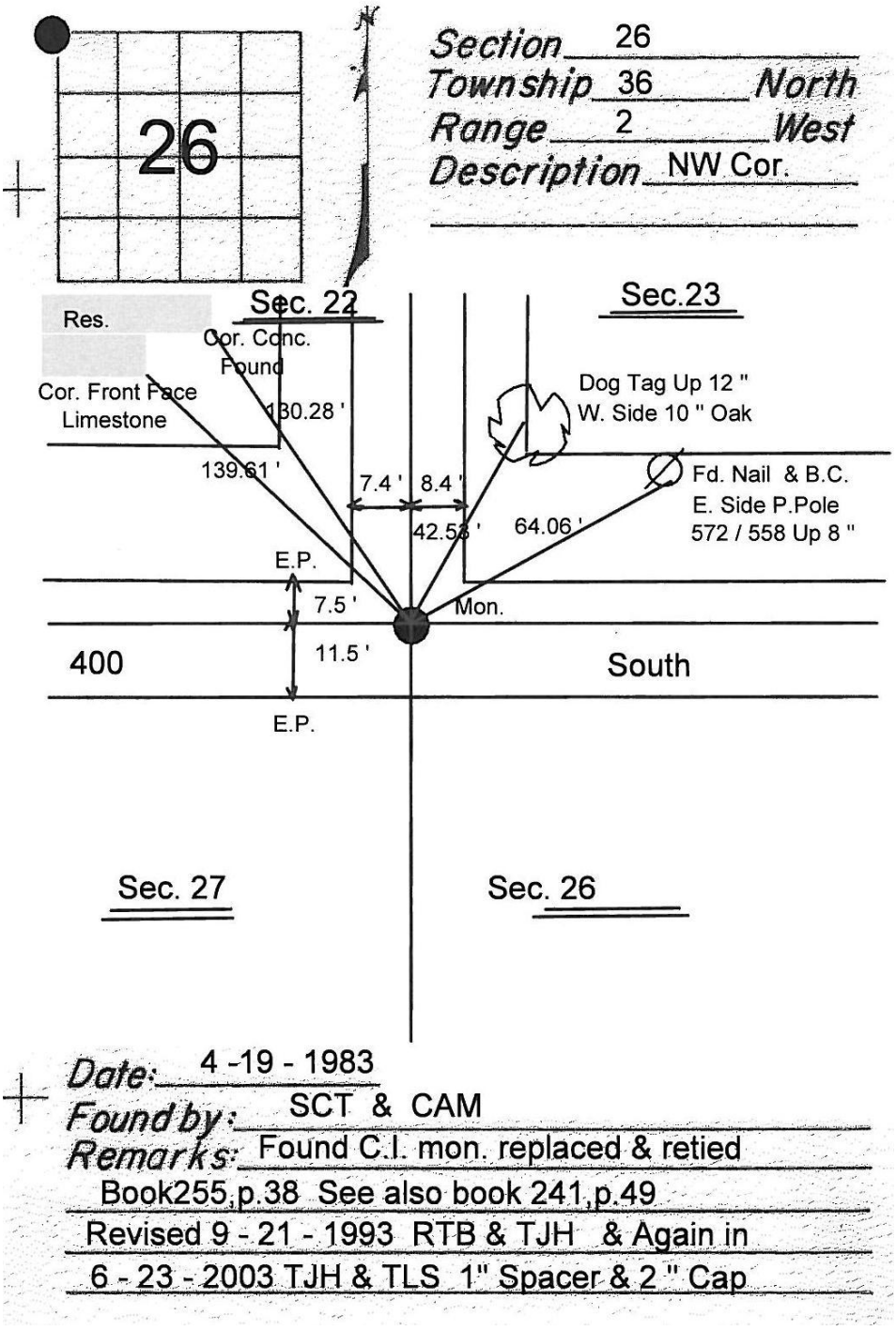

SEE ALSO NE ¼ 27-36-2
SE ¼ 22-36-2
SW ¼ 23-36-2

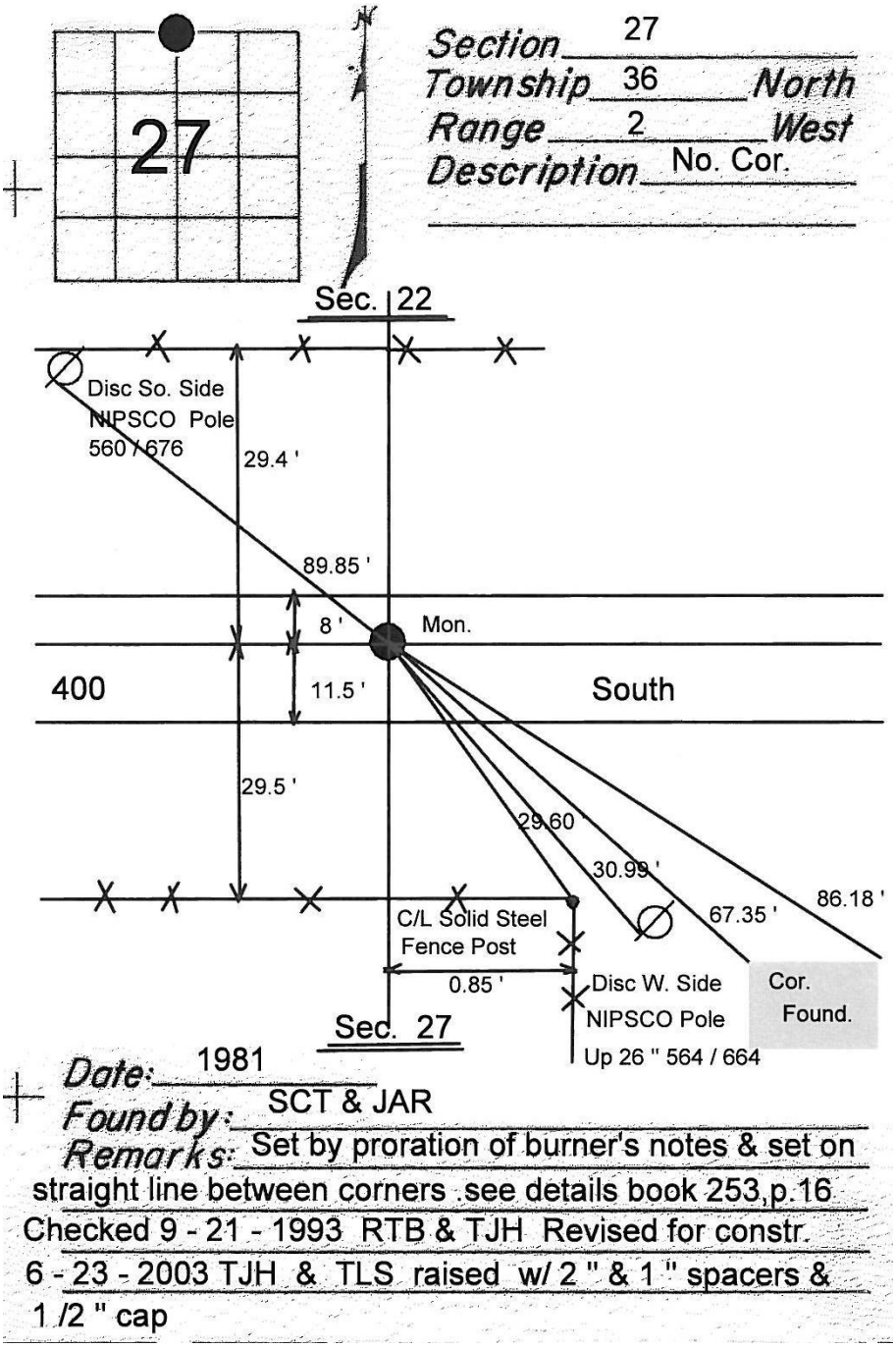

SEE ALSO S ¼ 22-36-2

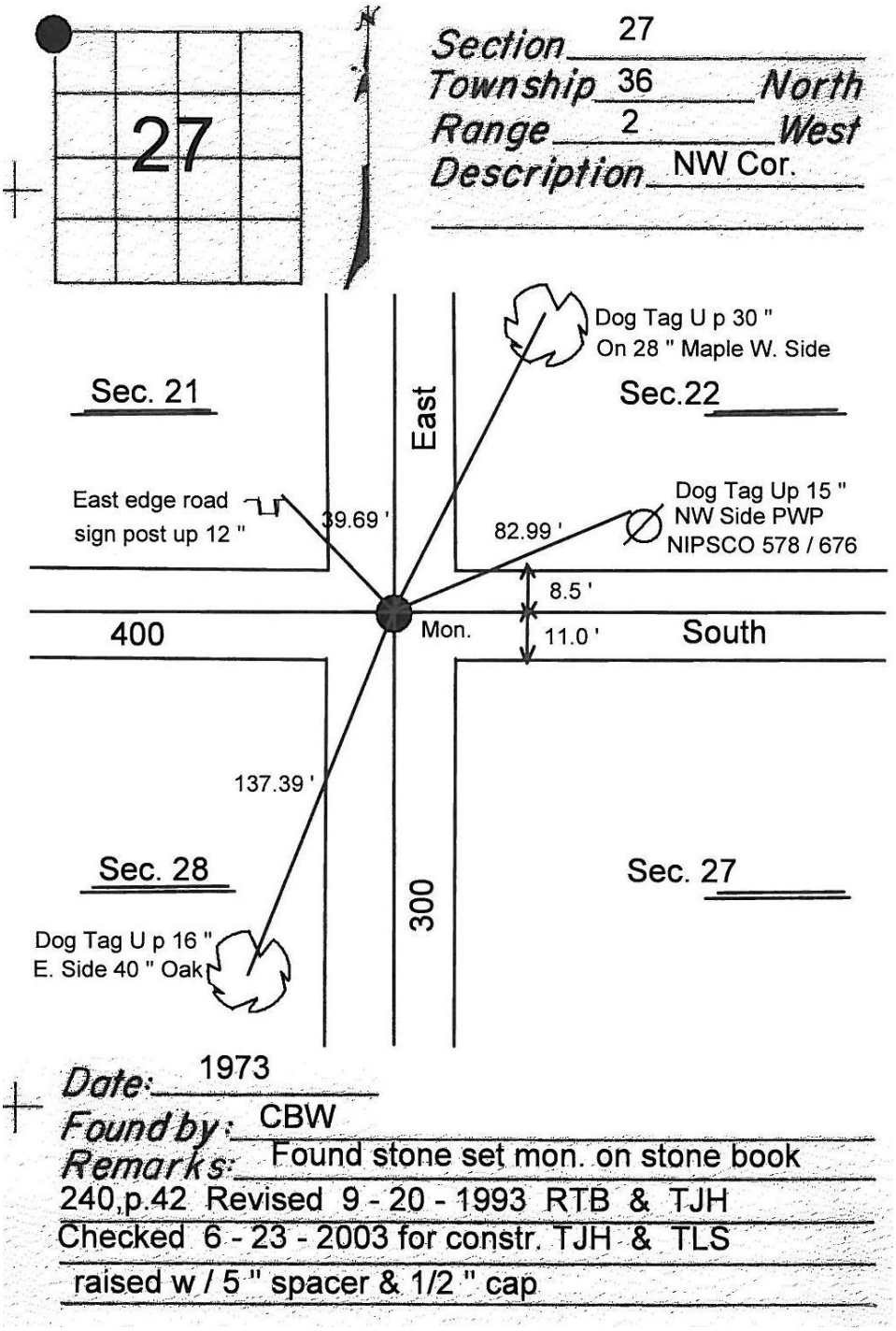

SEE ALSO NE ¼ 28-36-2
SE ¼ 21-36-2
SW ¼ 22-36-2

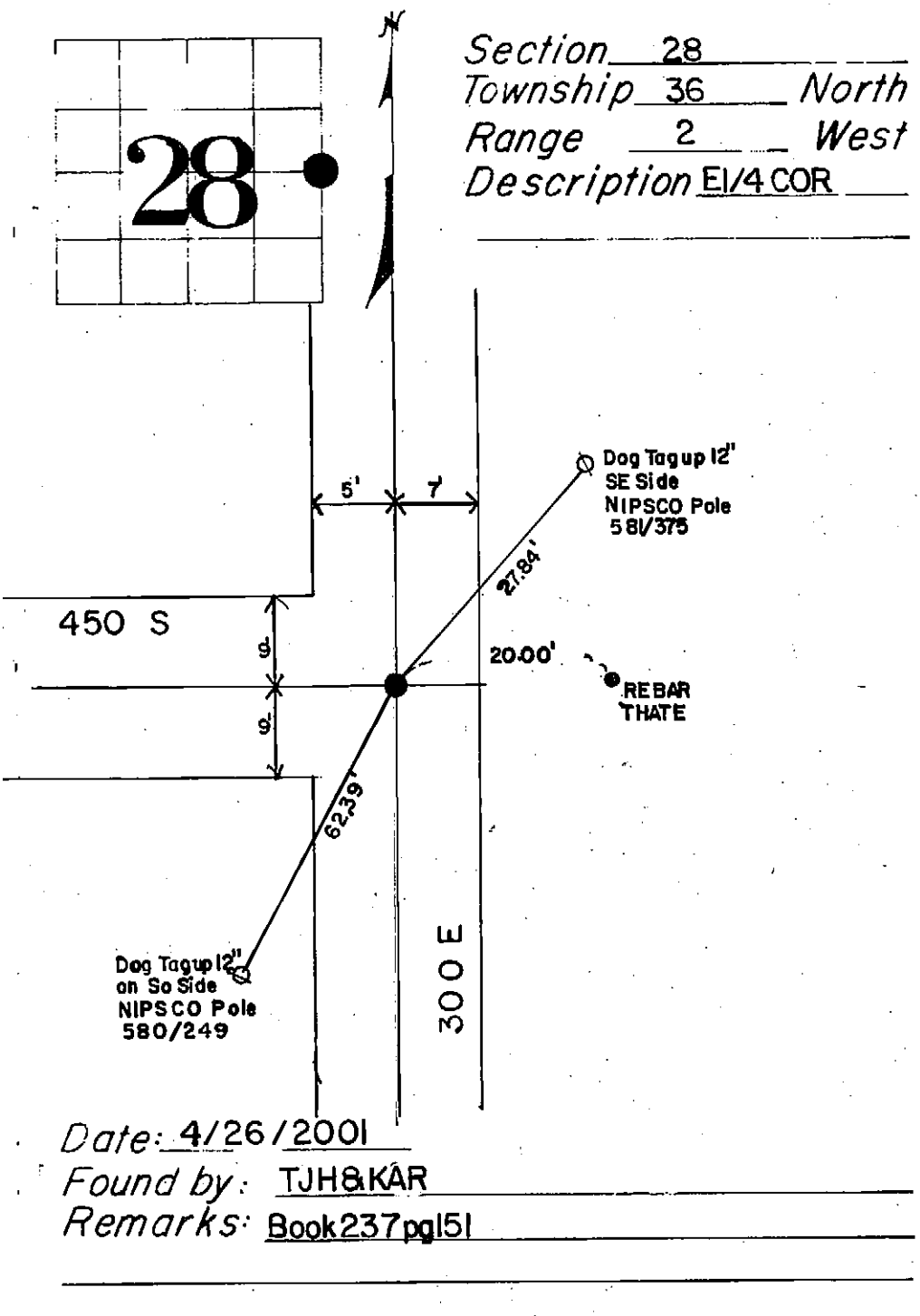

SEE ALSO W ¼ 27-36-2

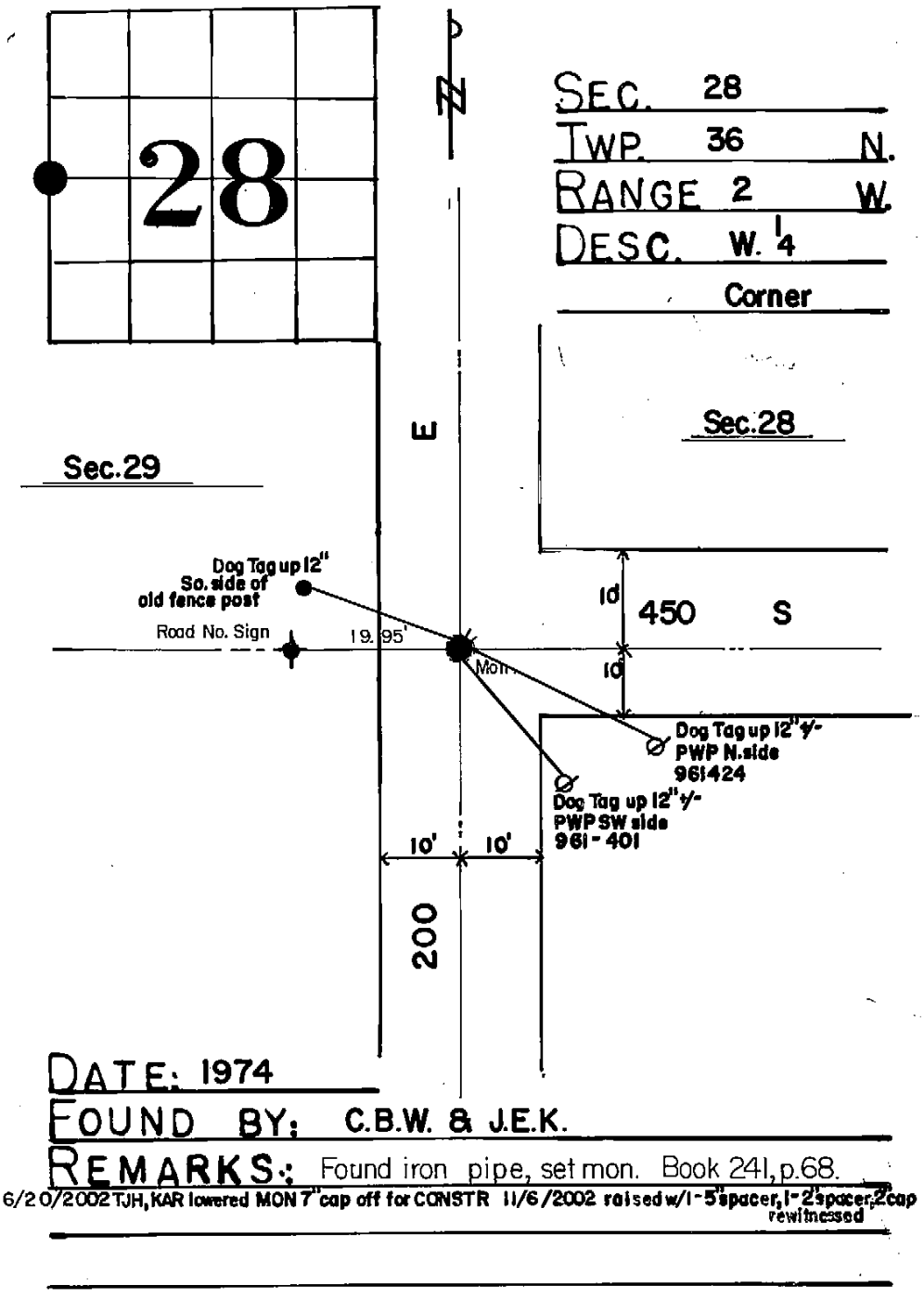

SEE ALSO E ¼ 29-36-2

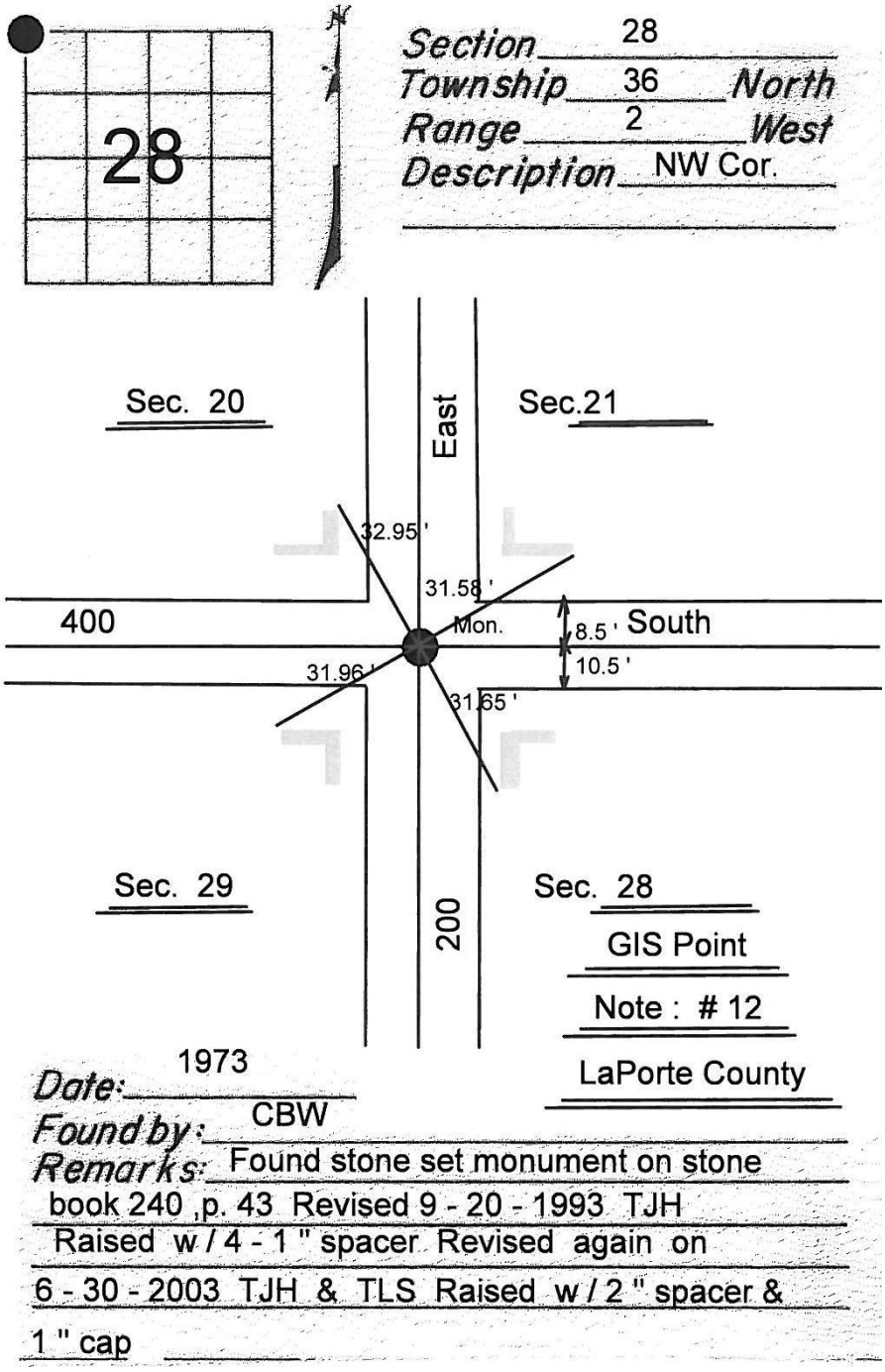

SEE ALSO NE ¼ 29-36-2
SE ¼ 20-36-2
SW ¼ 21-36-2

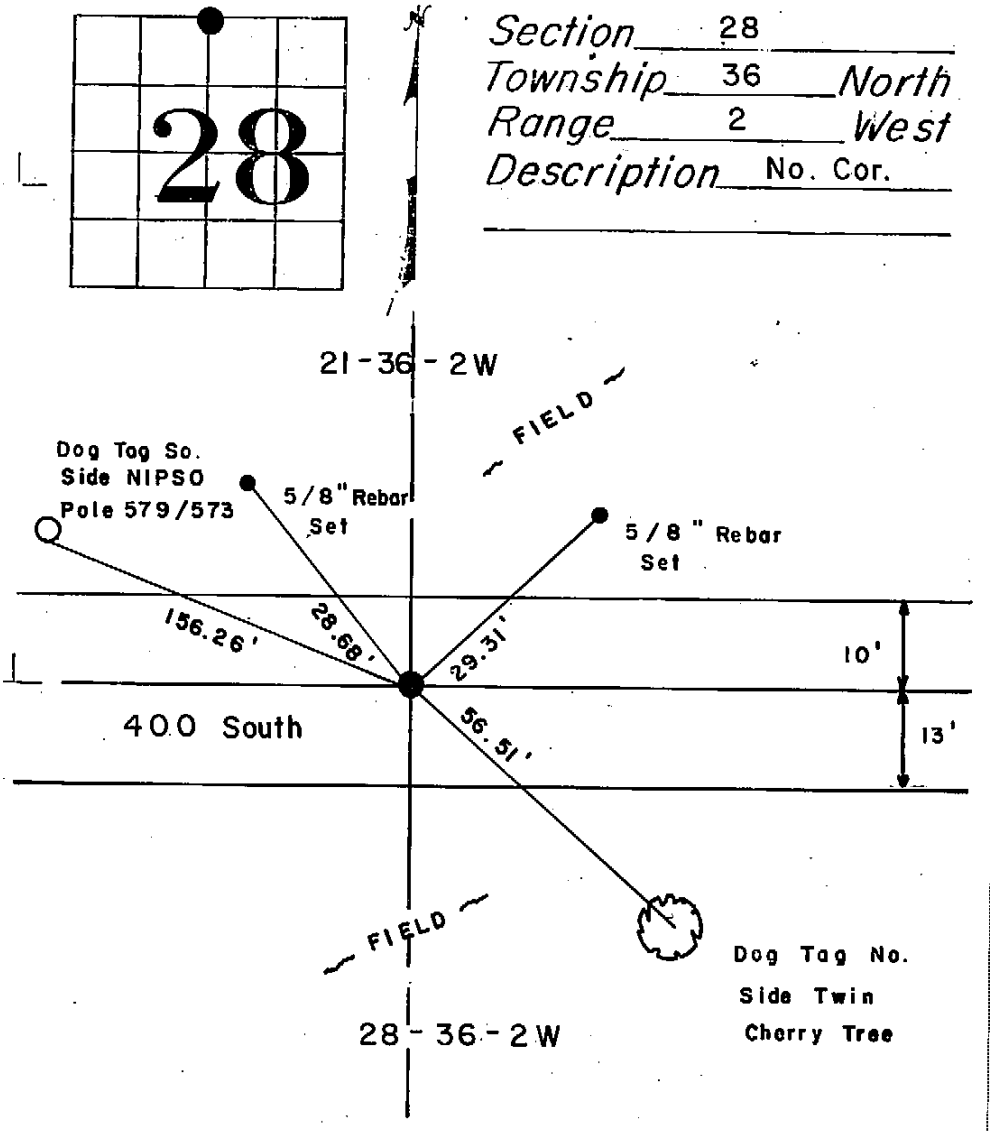

SEE ALSO S ¼ 21-36-2

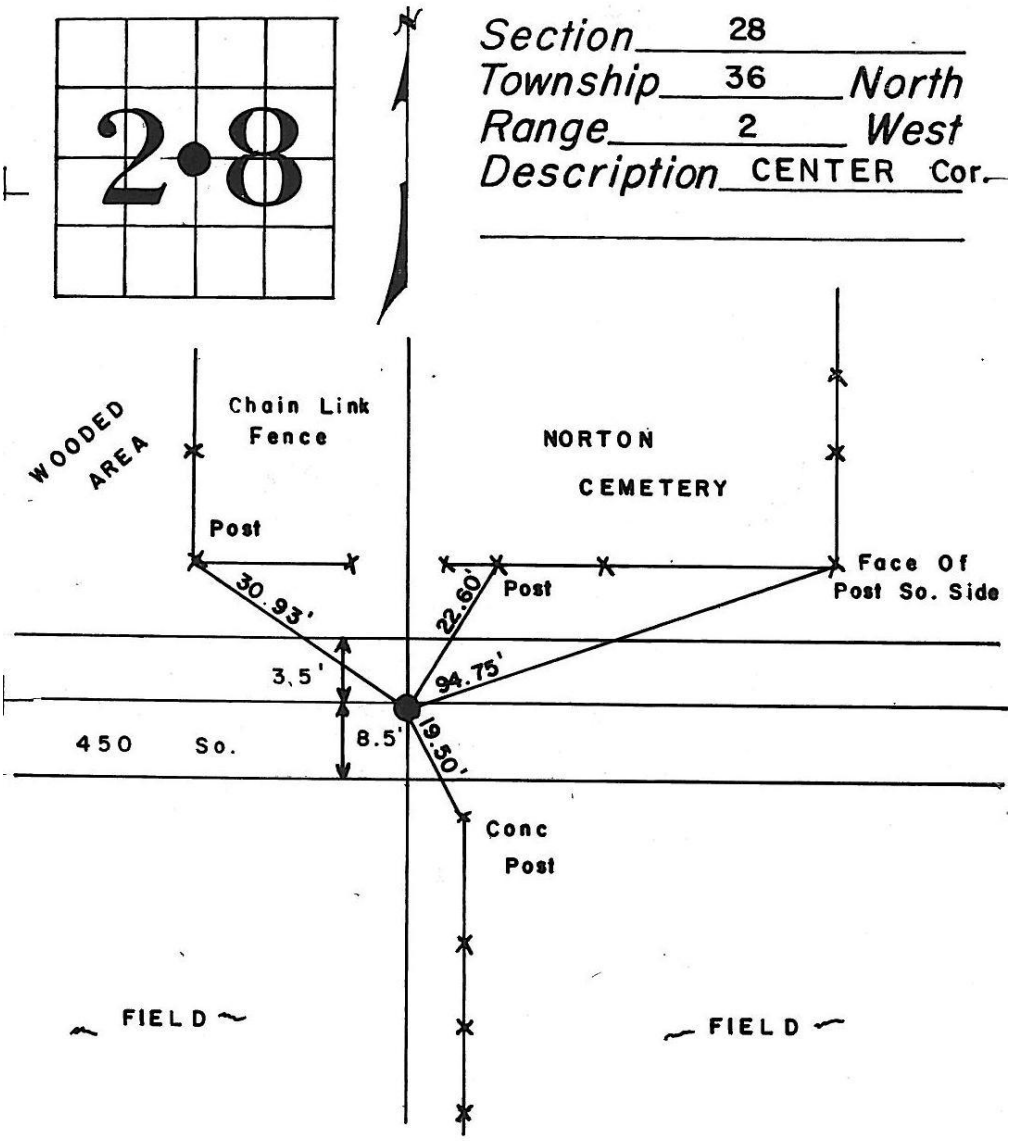

Date: 6-15-1999

Found by: JB & TJH

Remarks: Found 5/8" Rebar Set By Sayor Set Mon. W/ 1-1/2" Cap

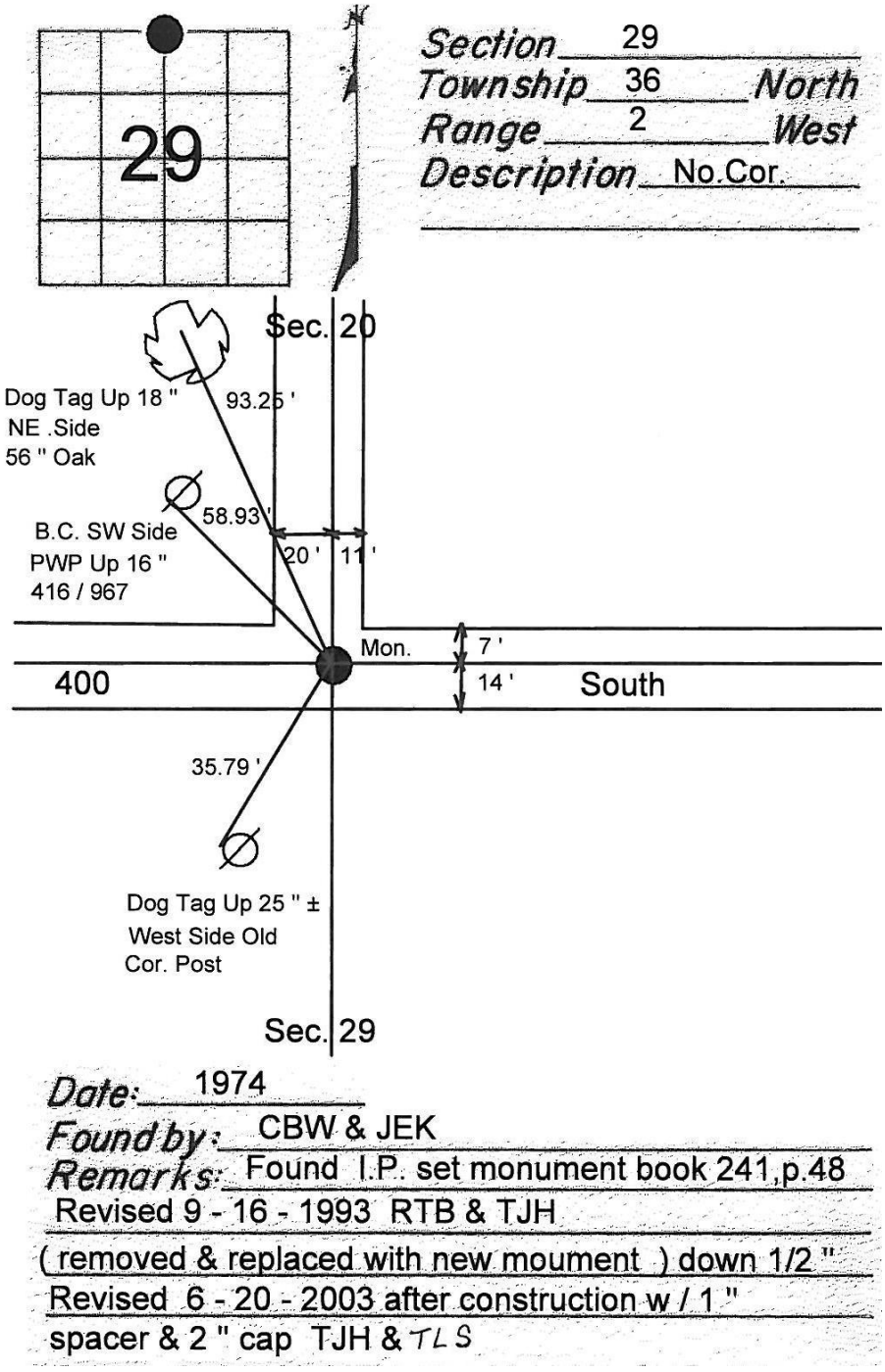

SEE ALSO S ¼ 20-36-2

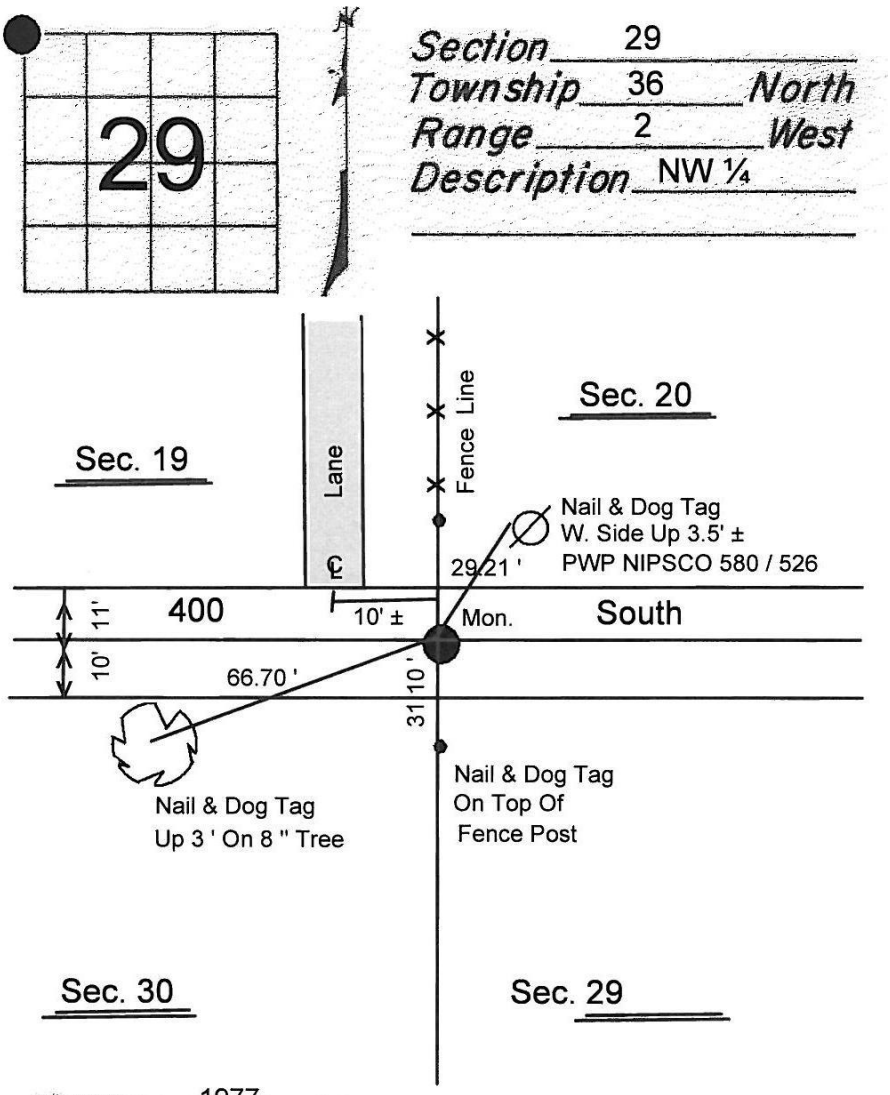

SEE ALSO NE ¼ 30-36-2
SE ¼ 19-36-2
SW ¼ 20-36-2

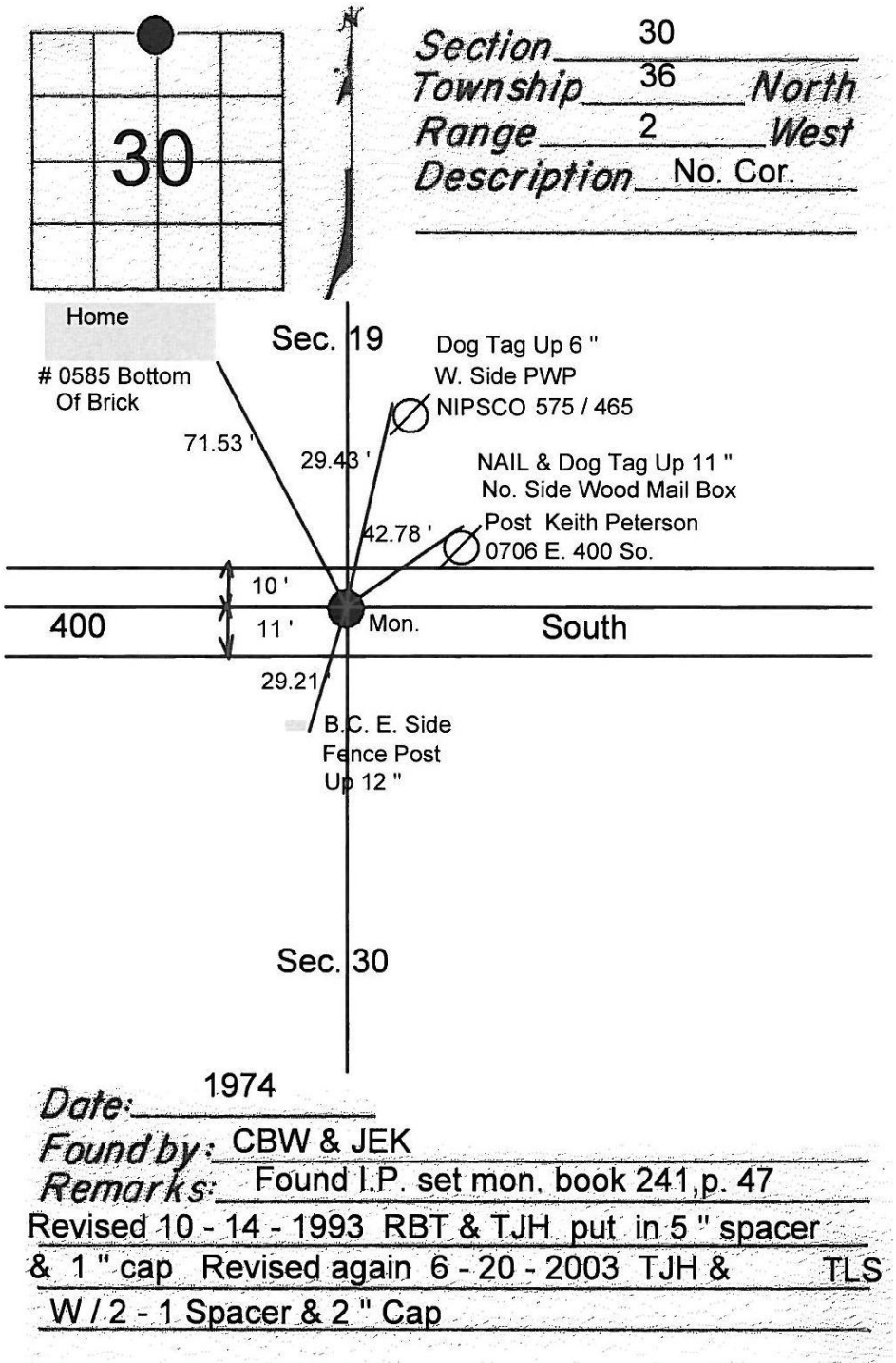

SEE ALSO S ¼ 19-36-2

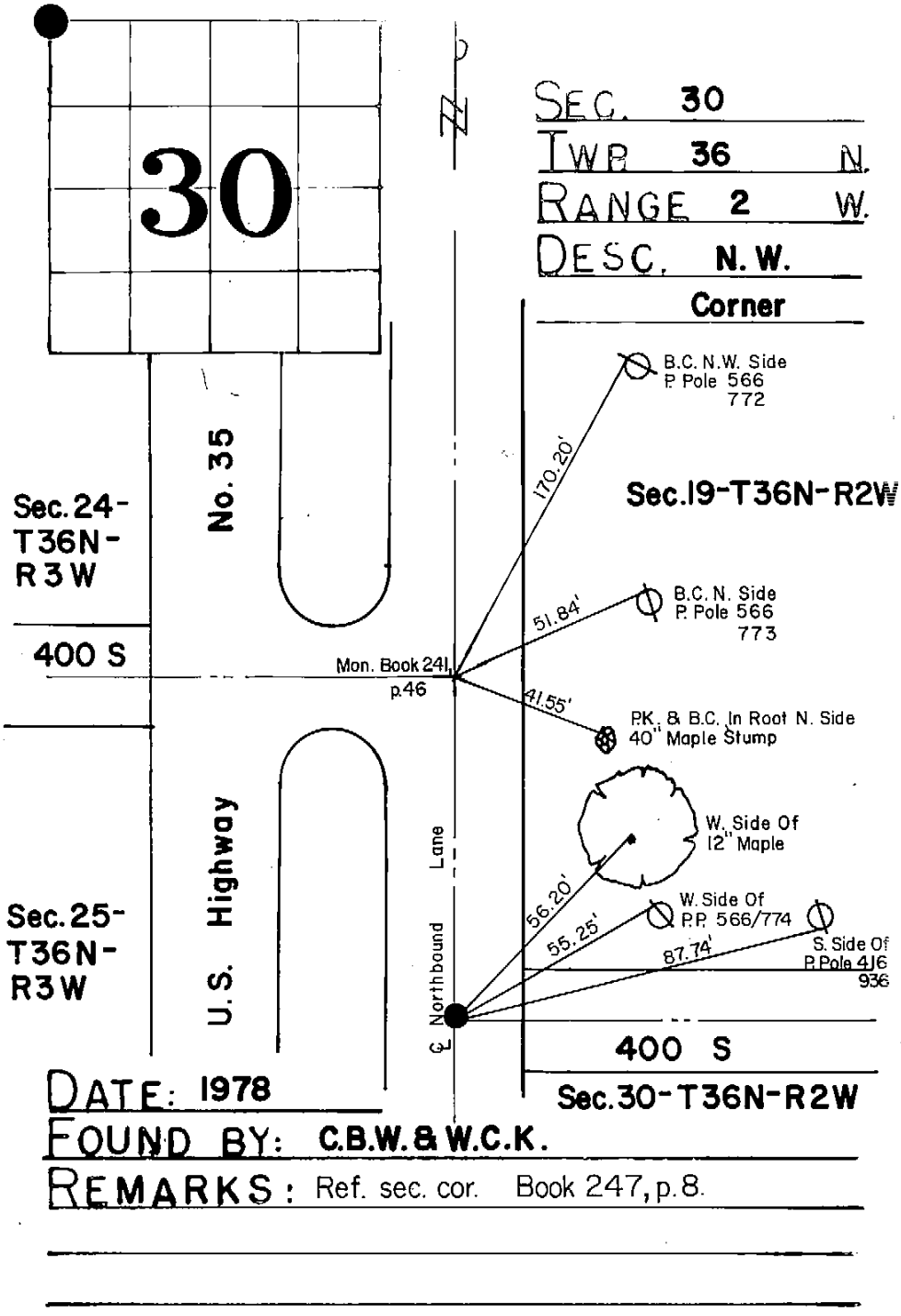

SEE ALSO NE ¼ 25-36-3
SE ¼ 24-36-3
SW ¼ 19-36-2

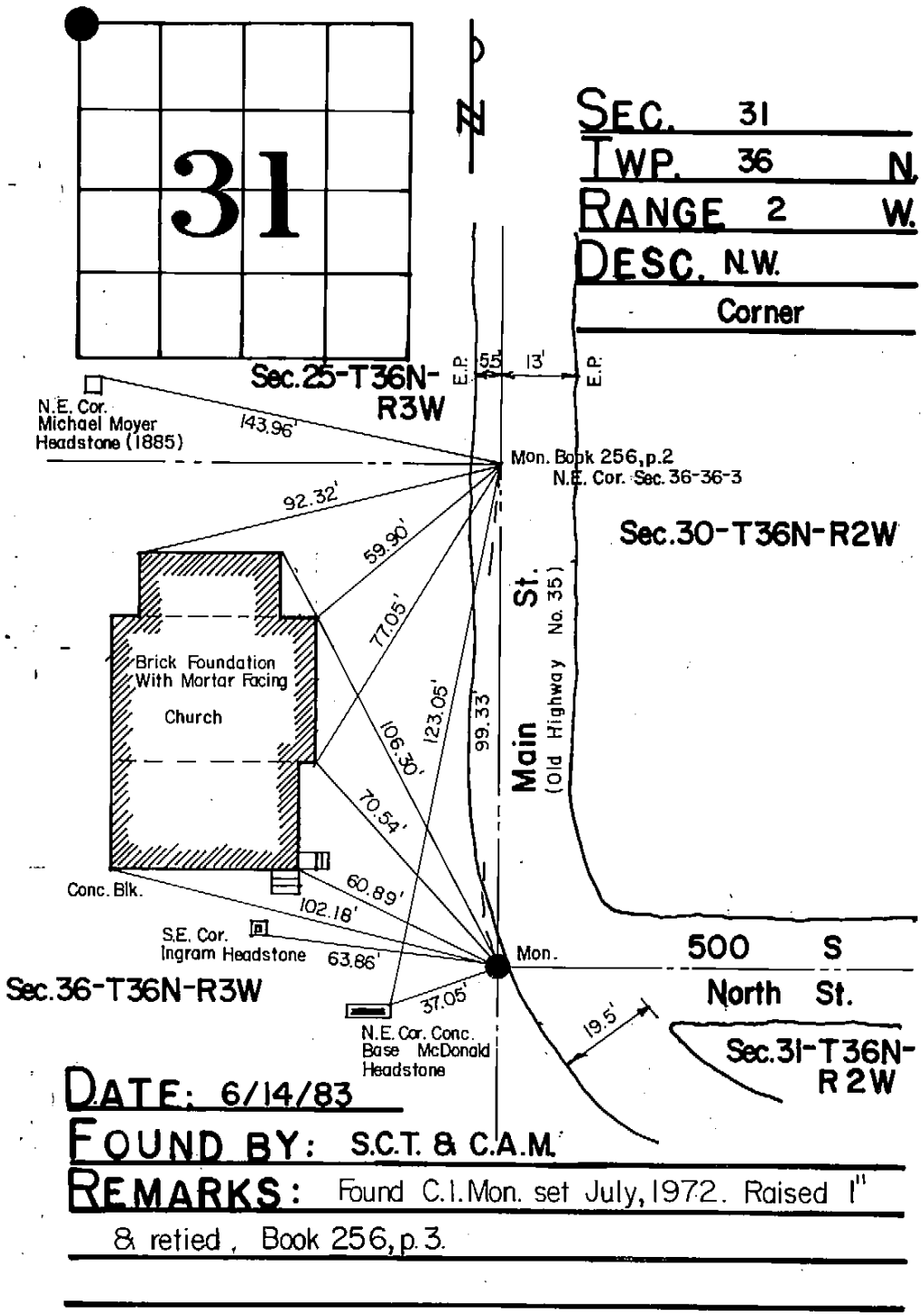

SEE ALSO NE ¼ 36-36-3
SE ¼ 25-36-3
SW ¼ 30-36-2

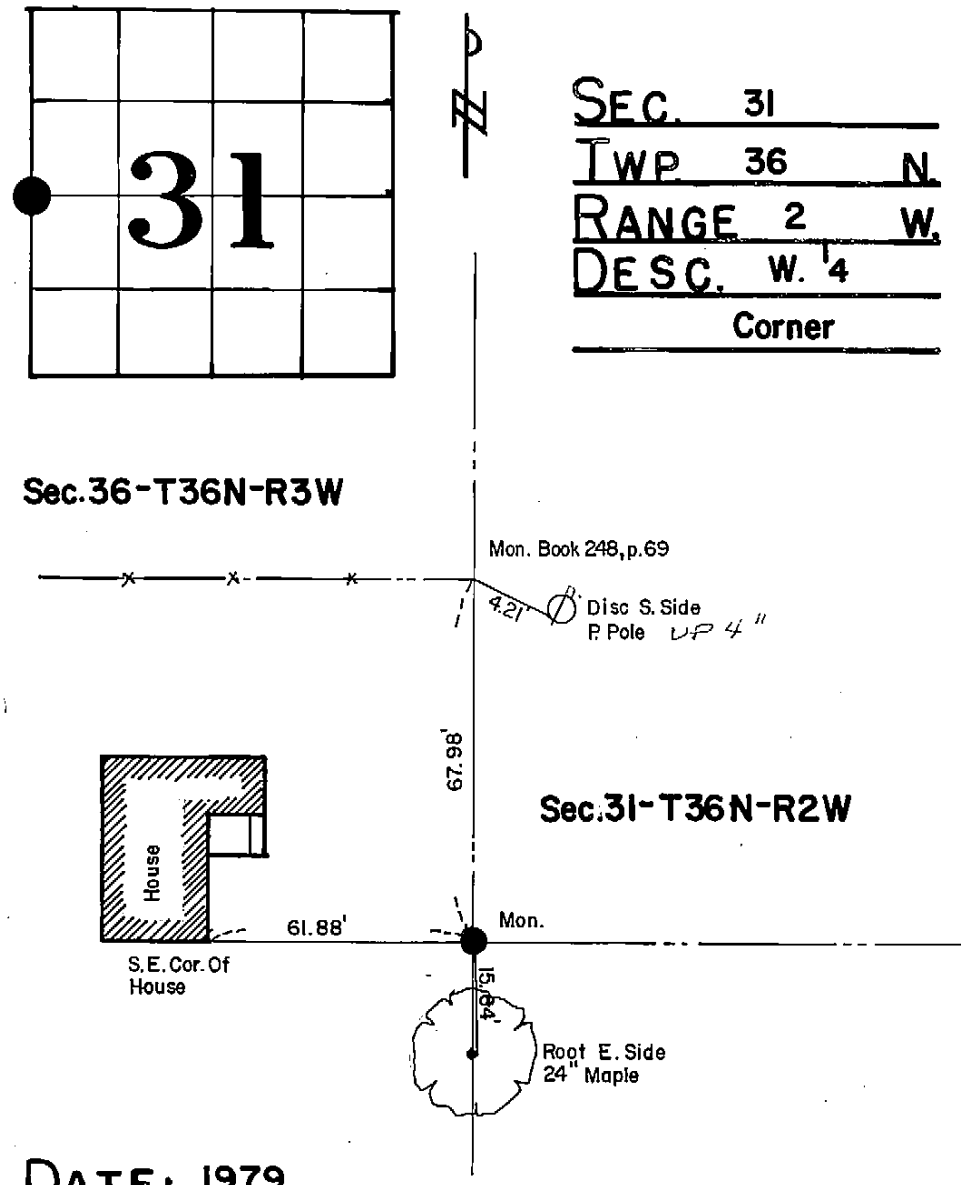

DATE: 1979

FOUND BY: C.B.W. & W.C.K.

REMARKS: Found iron pipe, set mon. Book 248, p.68.

CHECKED 10-2-92 R.T.B. C.I. MON. DOWN 2" ±

SEE ALSO E ¼ 36-36-3

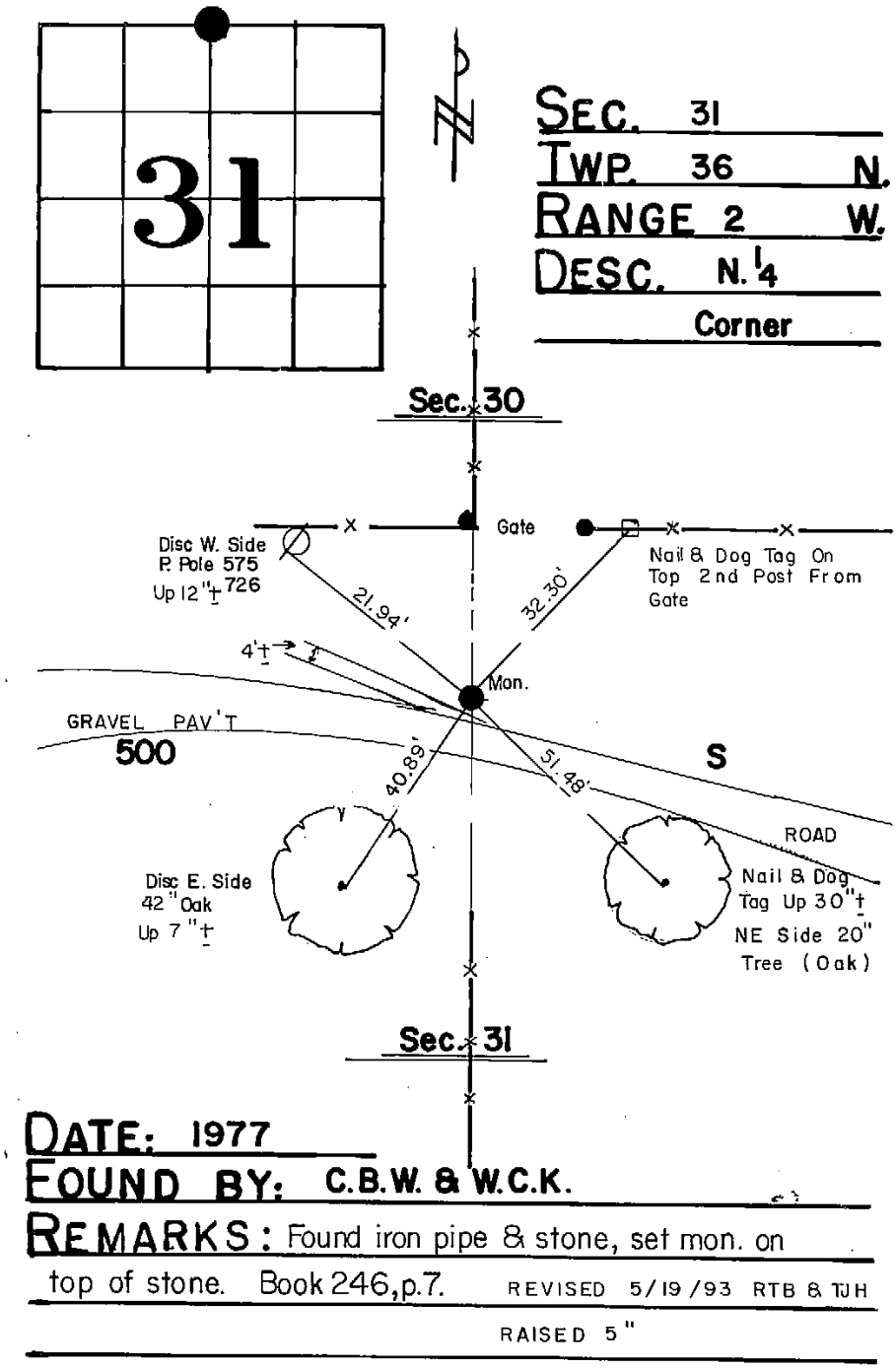

SEE ALSO S ¼ 30-36-2

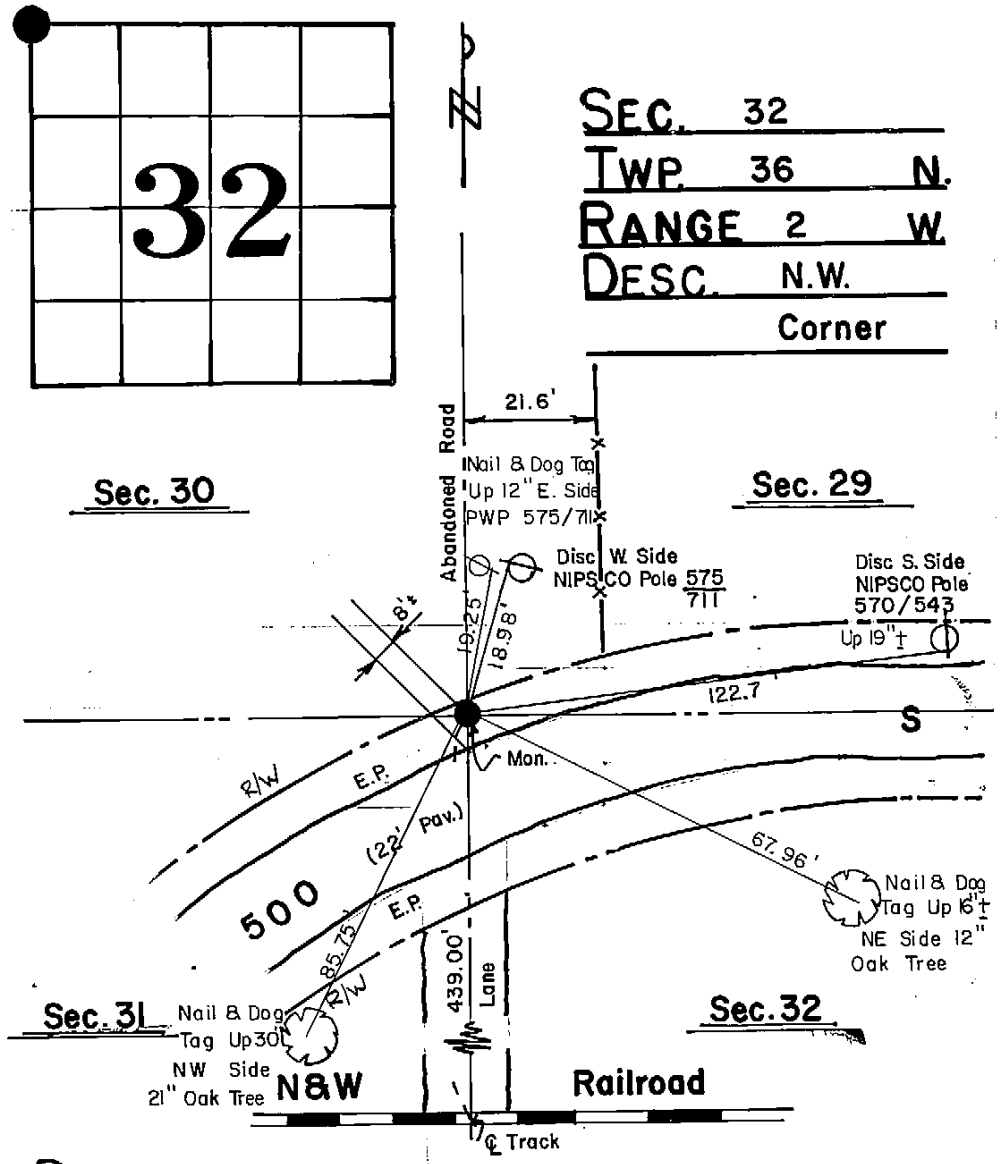

DATE: 1981

FOUND BY: S.C.T. & J.A.R.

REMARKS: Found nothing, set mon. as per R.R. & quadrupled Jacob Rose Subd. dimension of 1321.30'.

Book 253, p. 22. REVISED 5/19/93 RTB & TJH MON. FLUSH 60°

SEE ALSO NE ¼ 31-36-2
SE ¼ 30-36-2
SW ¼ 29-36-2

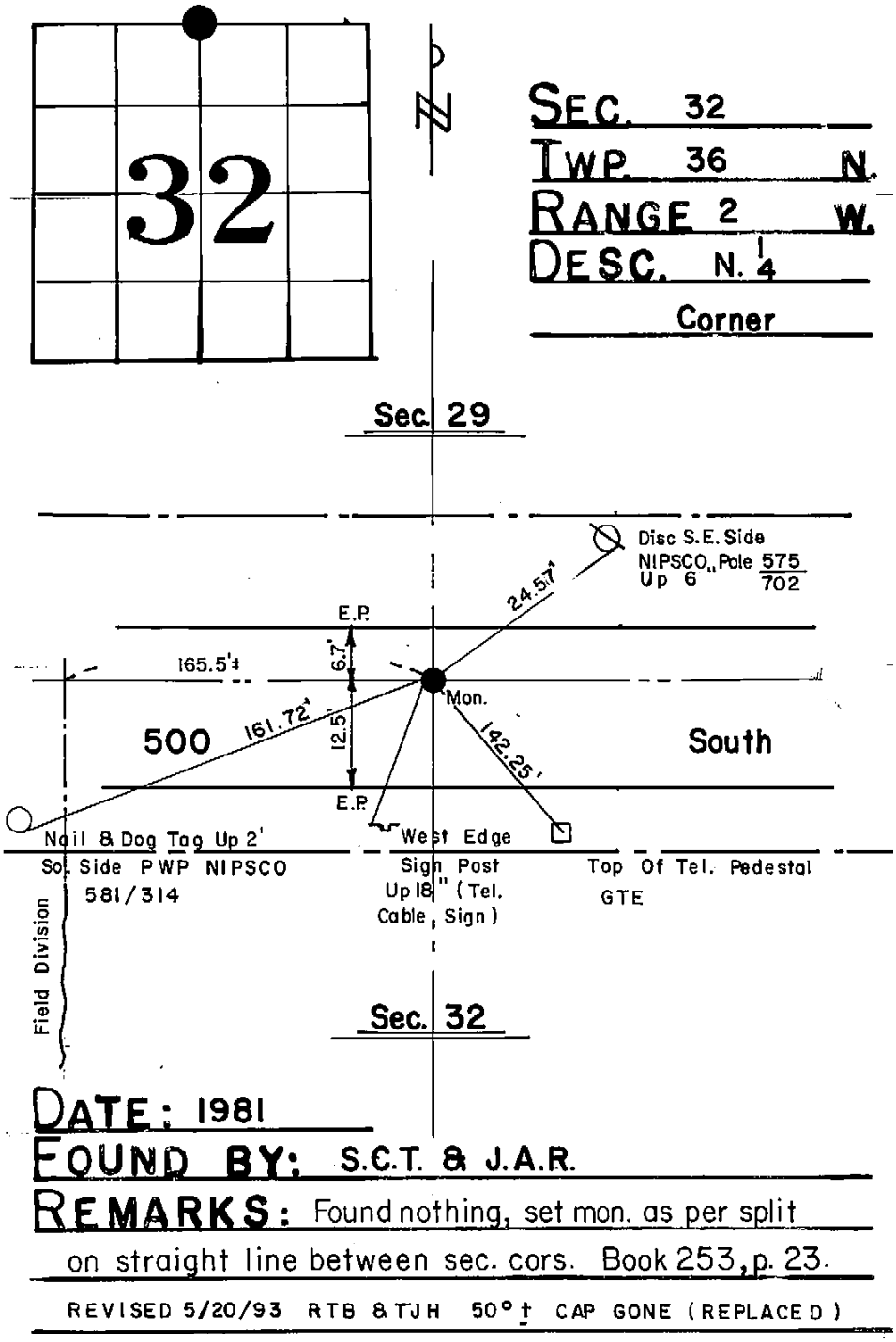

SEE ALSO S ¼ 29-36-2

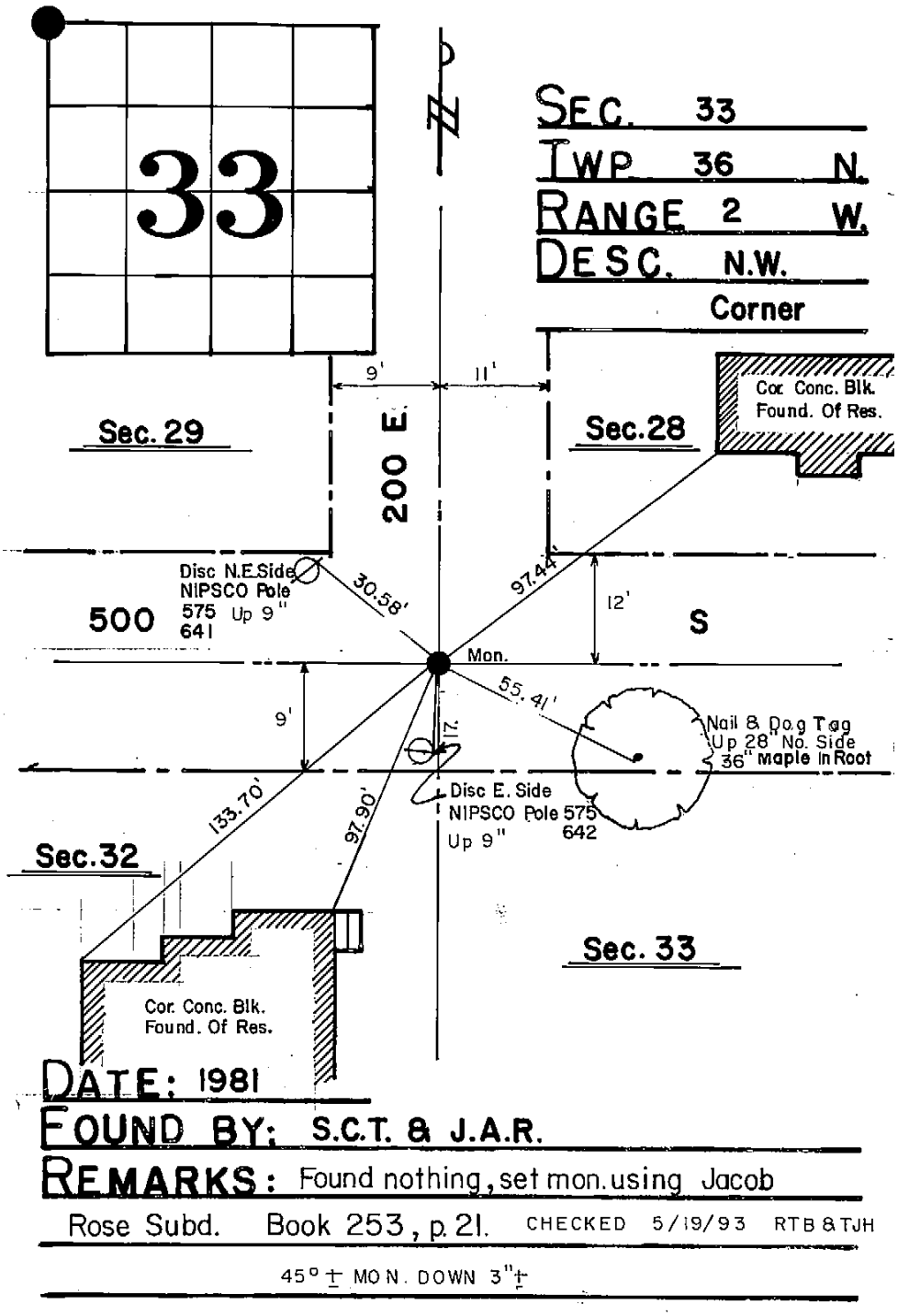

SEE ALSO NE ¼ 32-36-2
SE ¼ 29-36-2
SW ¼ 28-36-2

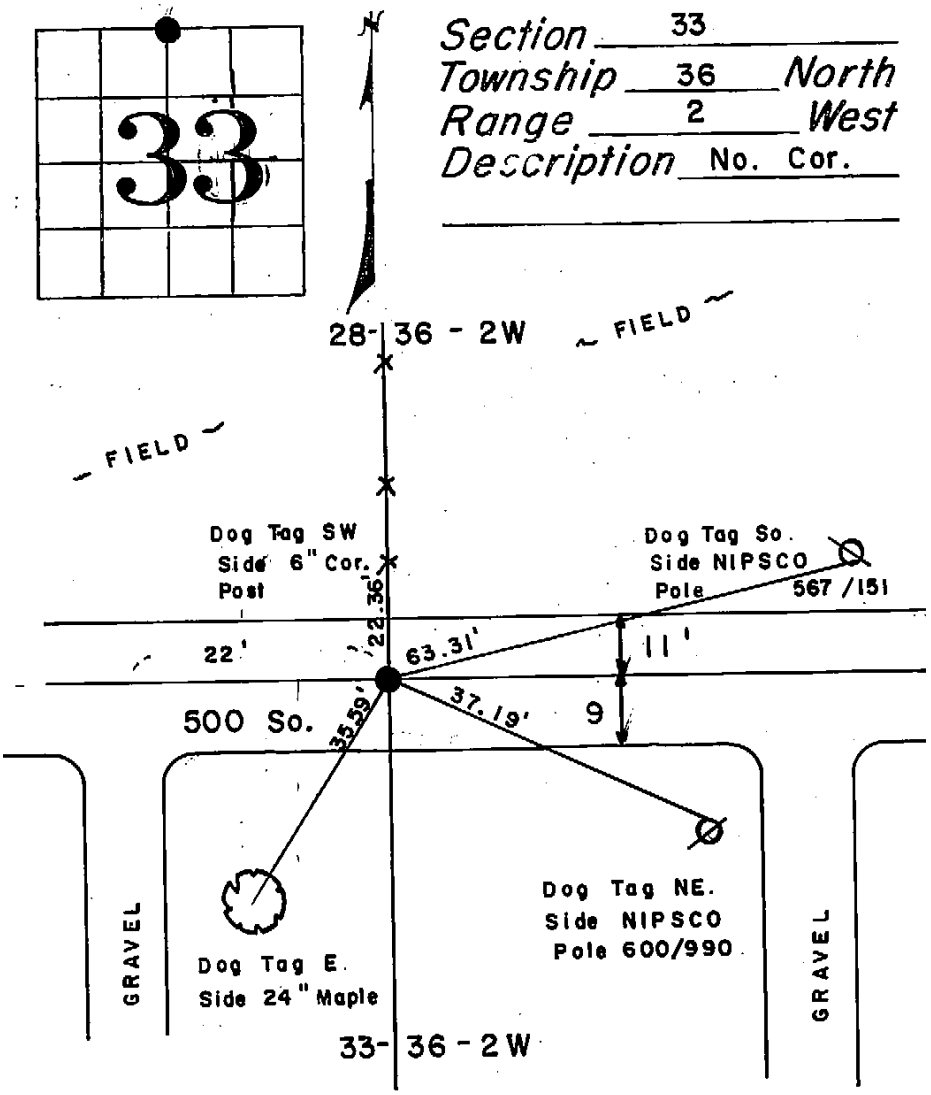

Date: 6-16-1999
Found by: JB & TJH
Remarks: Found Spike, Set By Saylor
Set Full Mon. W/ 1/2" Cap FB 265, p 89

SEE ALSO S ¼ 28-36-2

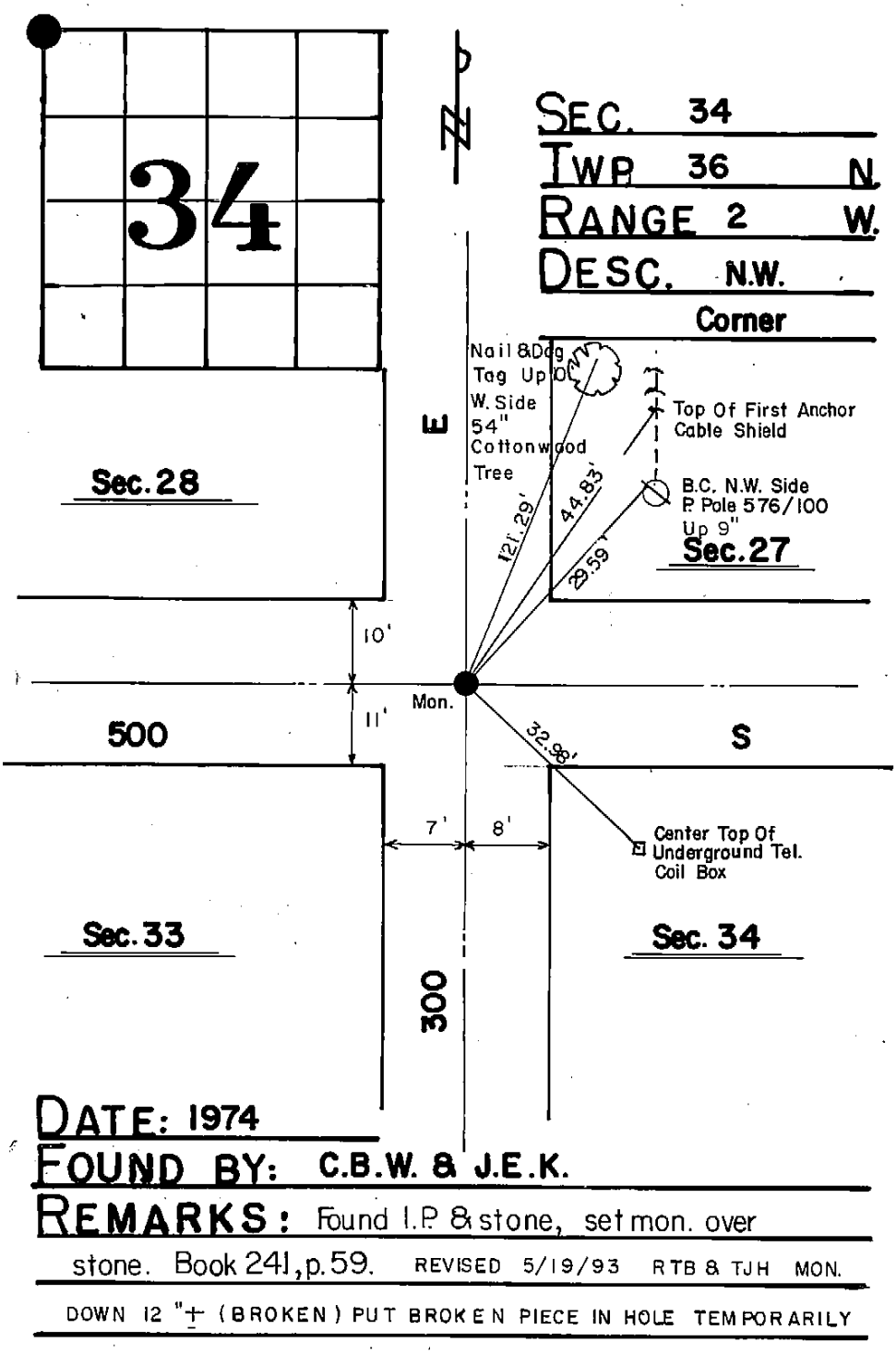

SEE ALSO NE ¼ 33-36-2
SE ¼ 28-36-2
SW ¼ 27-36-2

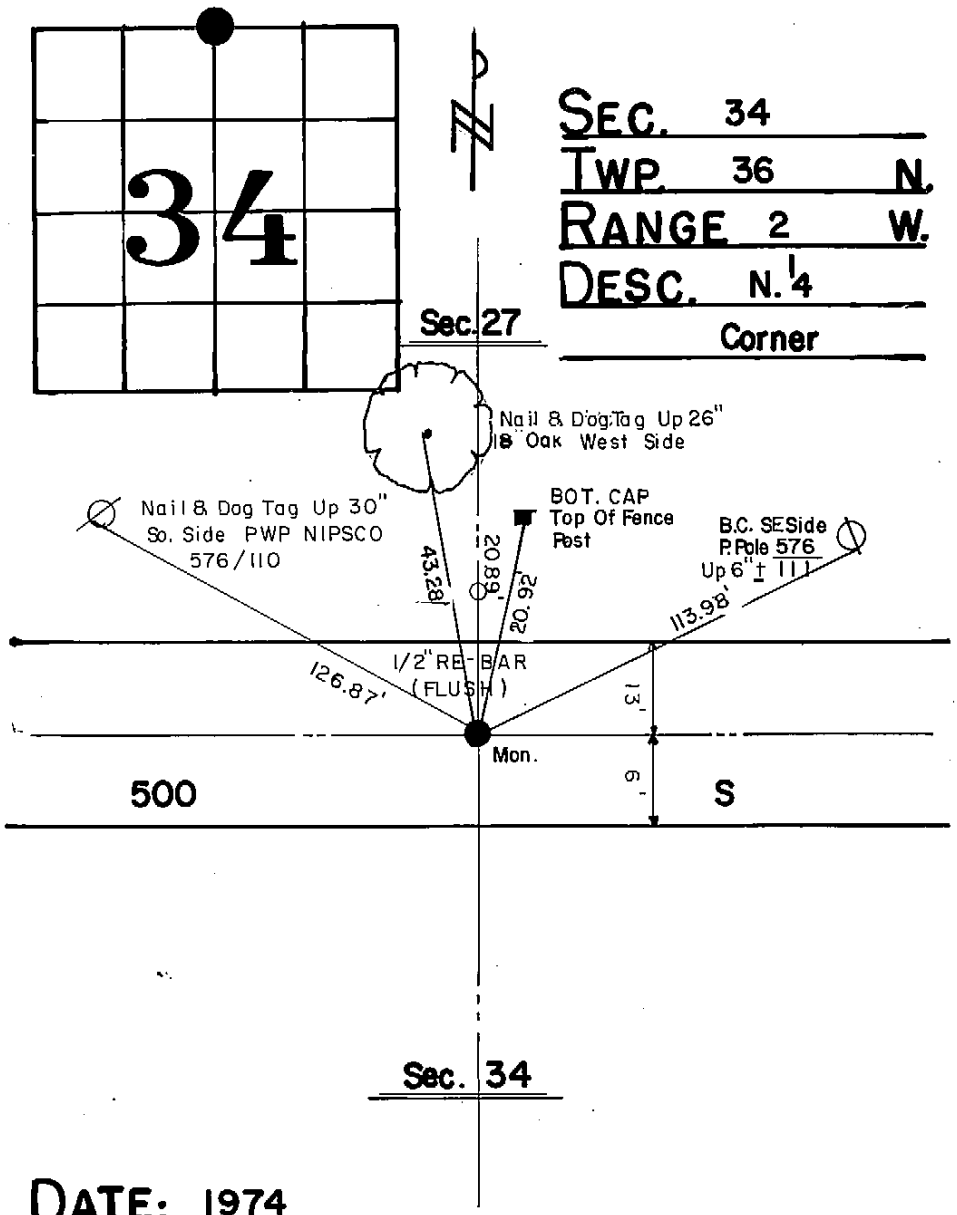

SEC. 34
TWP. 36 N.
RANGE 2 W.
DESC. N. 1/4 Corner

DATE: 1974
FOUND BY: J.E.K. & C.B.W.
REMARKS: Found iron pipe & stone, set mon. on stone. Book 241, p.58. REVISED 5/20/93 RTB & TJH 50° ±
DUG DOWN TO STONE & REPLACE WITH 14" MON. (STONE DOWN 16")

SEE ALSO S ¼ 27-36-2

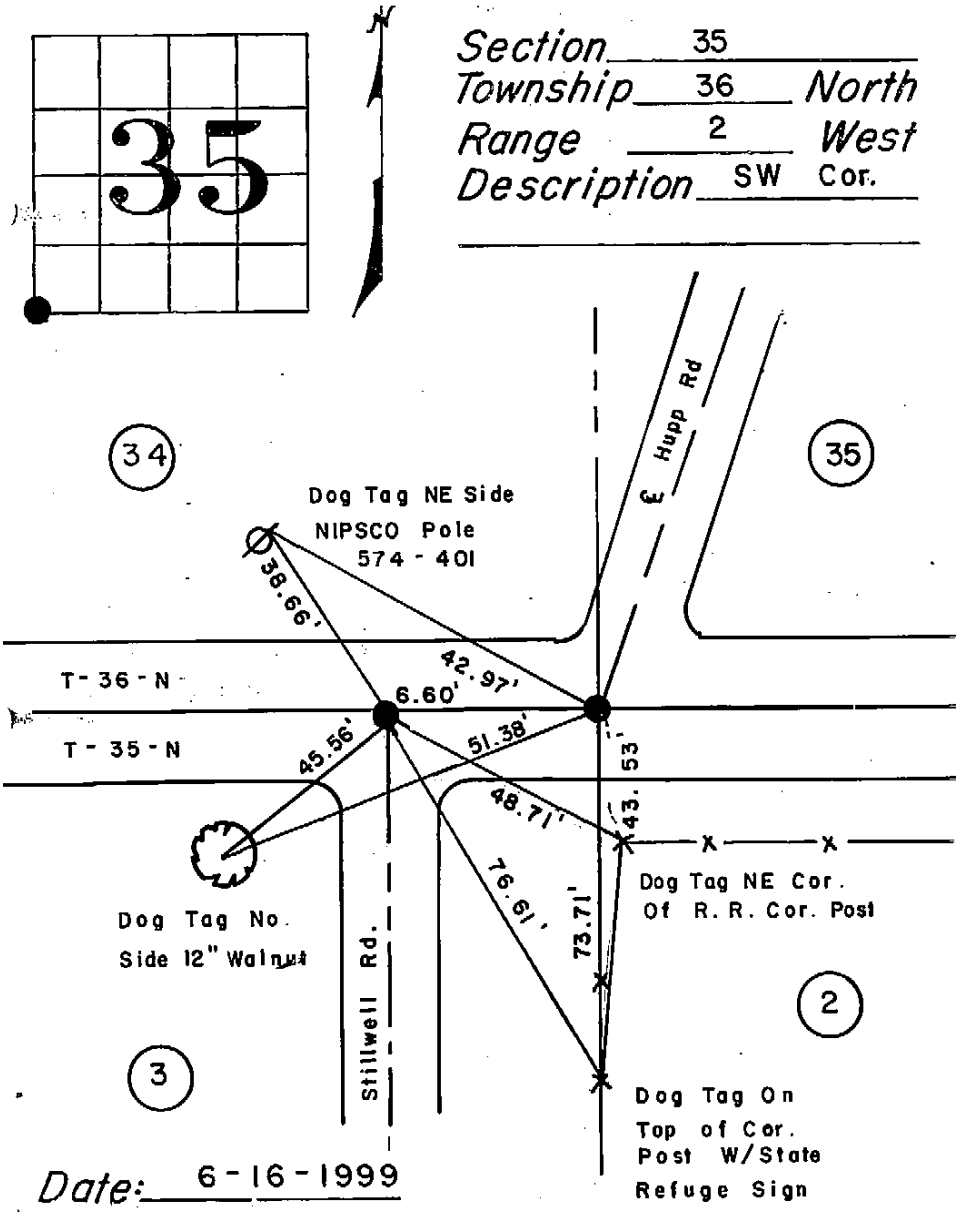

SEE ALSO SE ¼ 34-36-2
NE ¼ 03-35-2
NW ¼ 02-35-2

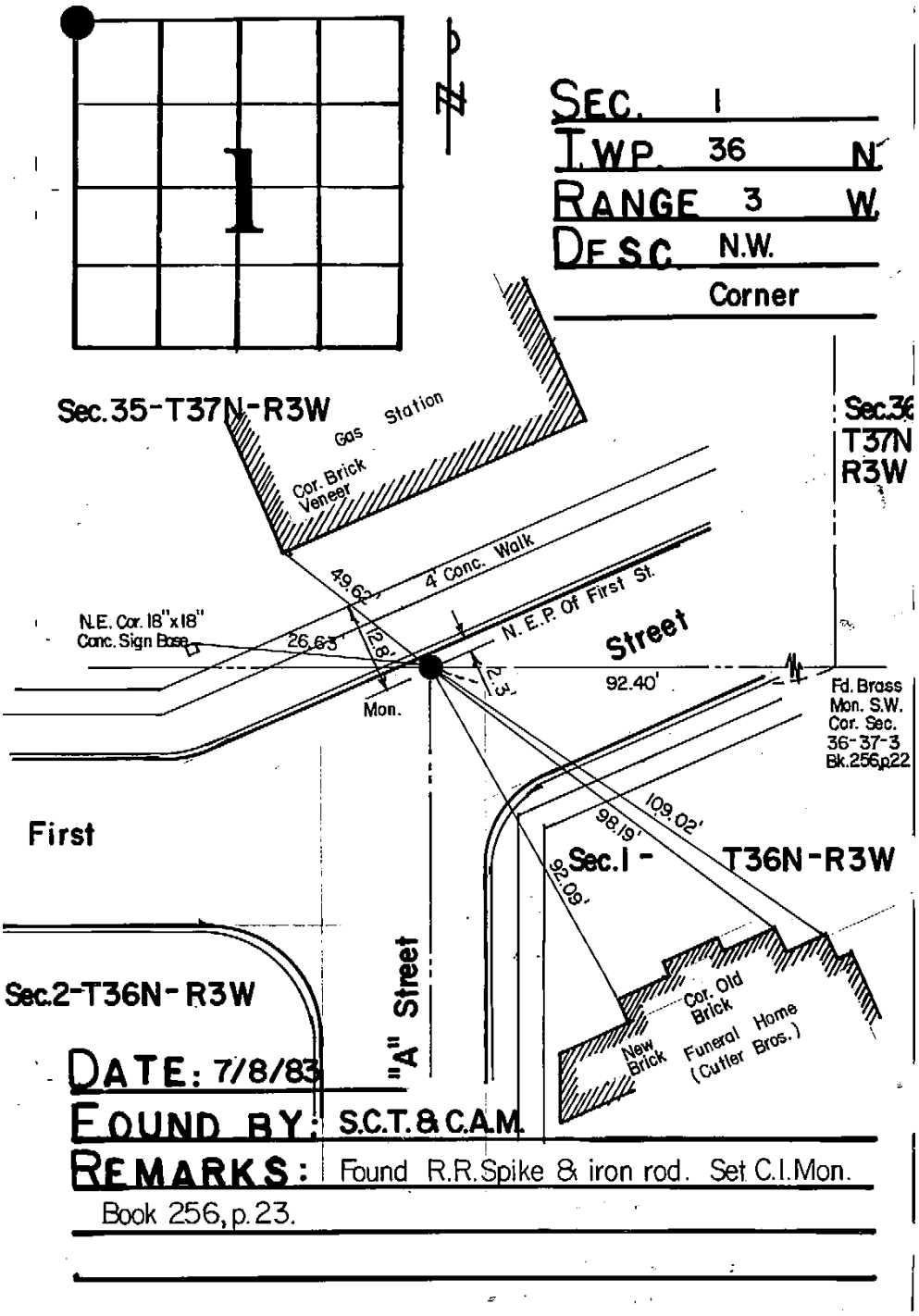

SEE ALSO NE ¼ 02-36-3
SE ¼ 35-37-3
SW ¼ 36-37-3

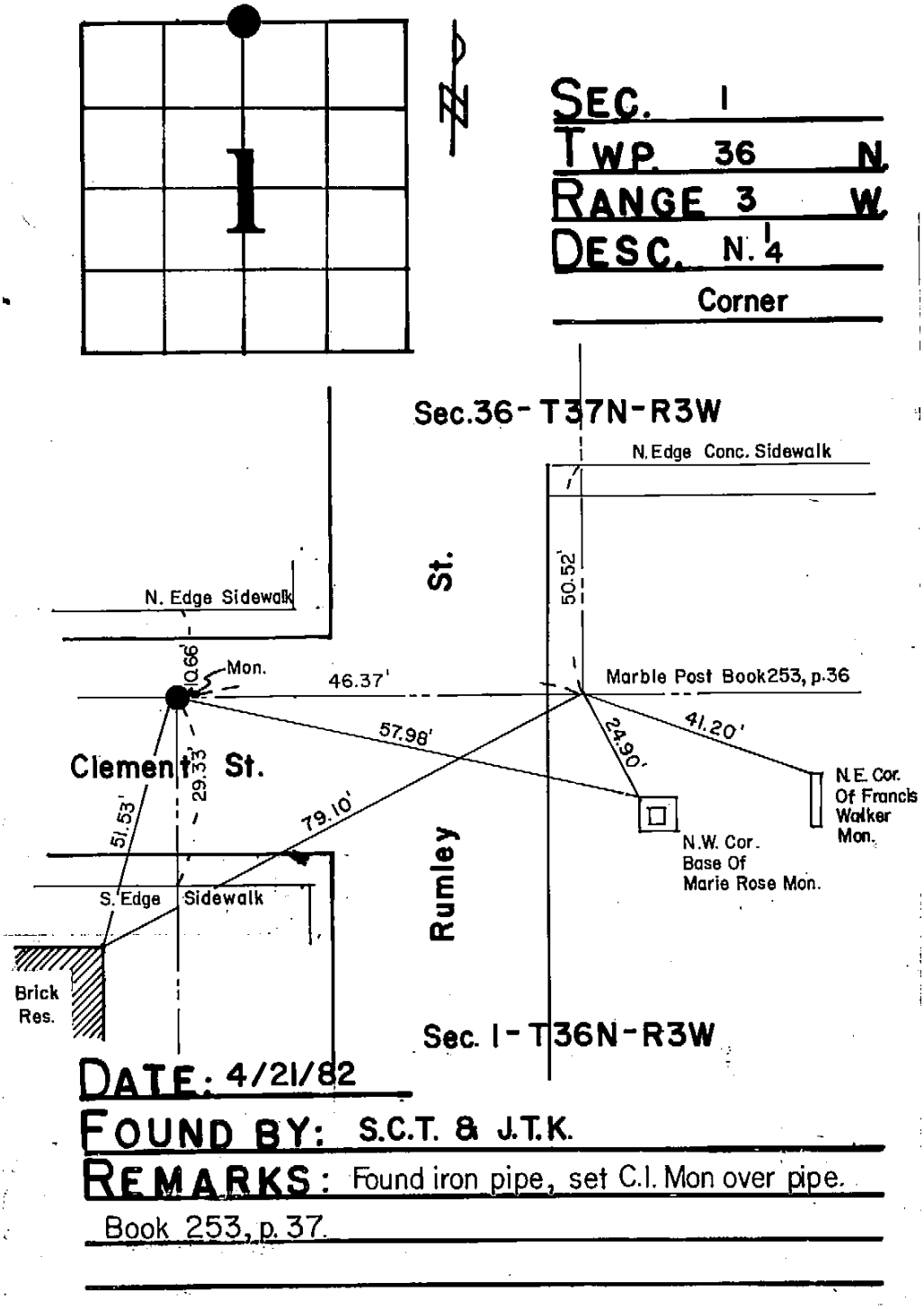

SEE ALSO S ¼ 36-37-3

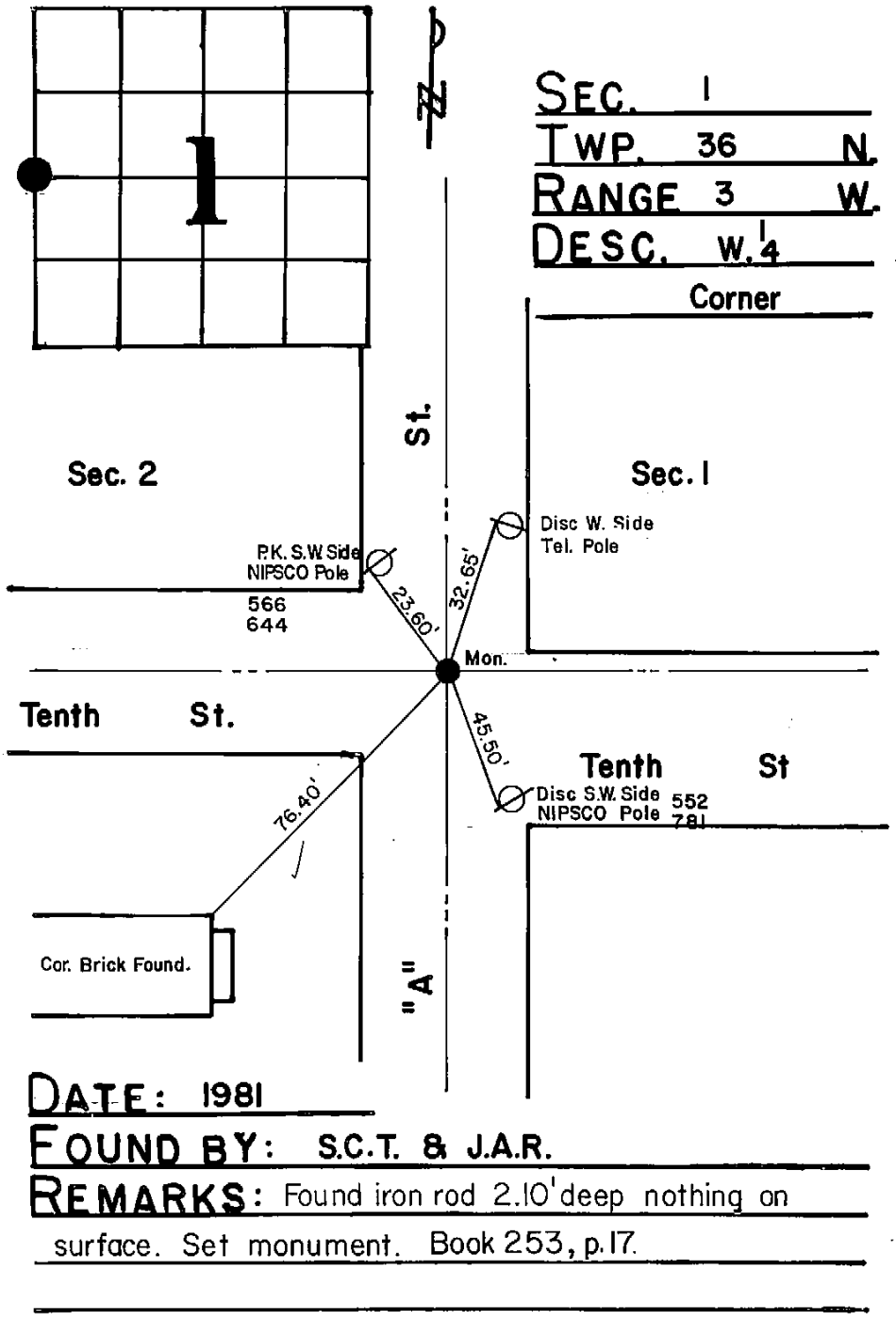

SEE ALSO E ¼ 02-36-3

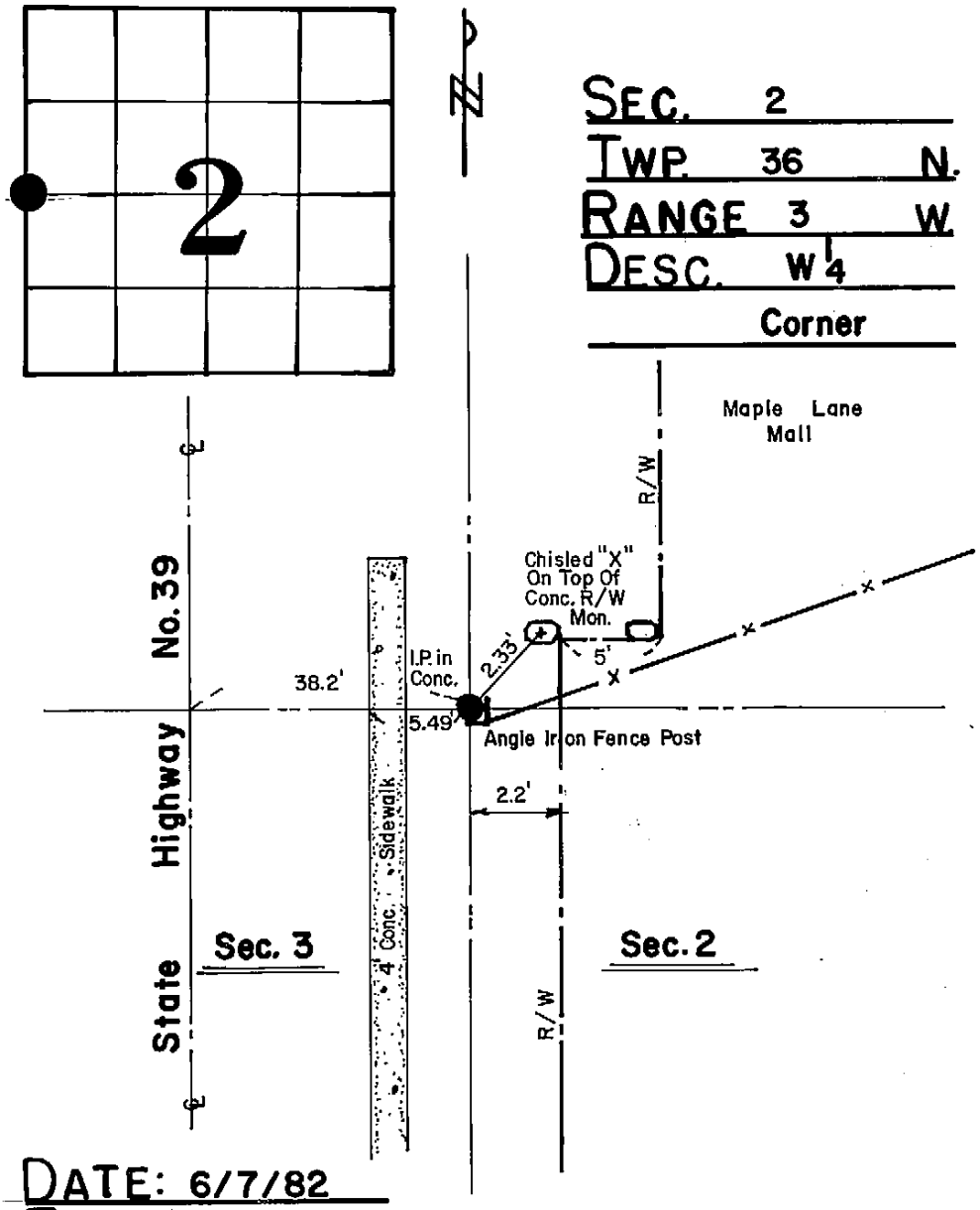

SEE ALSO E ¼ 03-36-3

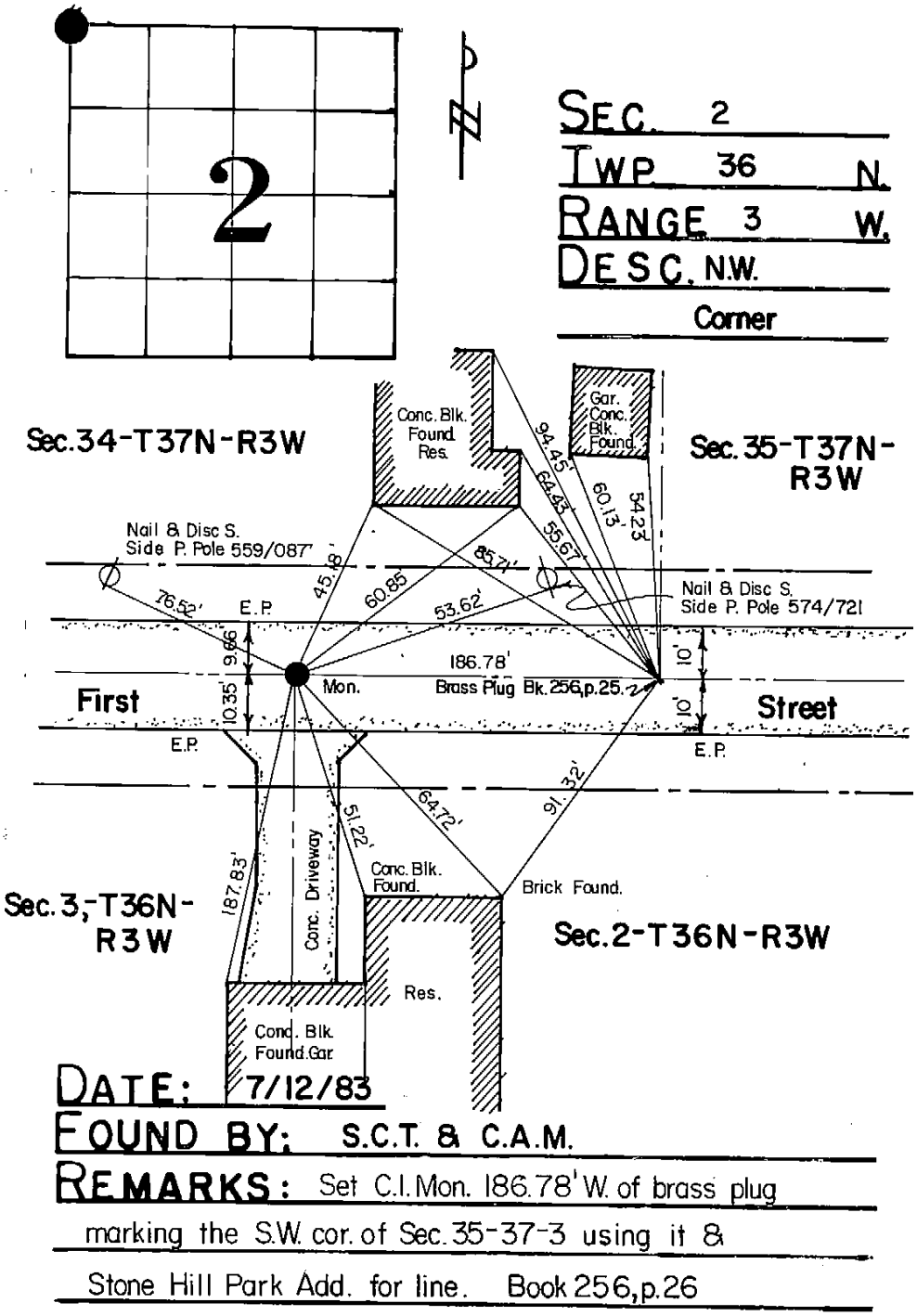

SEE ALSO NE ¼ 03-36-3
SE ¼ 34-37-3
SW ¼ 35-37-3

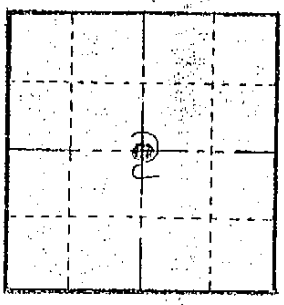

SEC. 2

TWP. 36 N.

RANGE 3 W.

DESC. CENTER

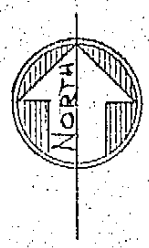

DATE 1/5/54 - 1/18/55 - FOUND IN GOOD COND.

FOUND BY REC & JWS

REMARKS FROM ALEXANDER

FIELD BK. E-4 P. 41 IRON ROD

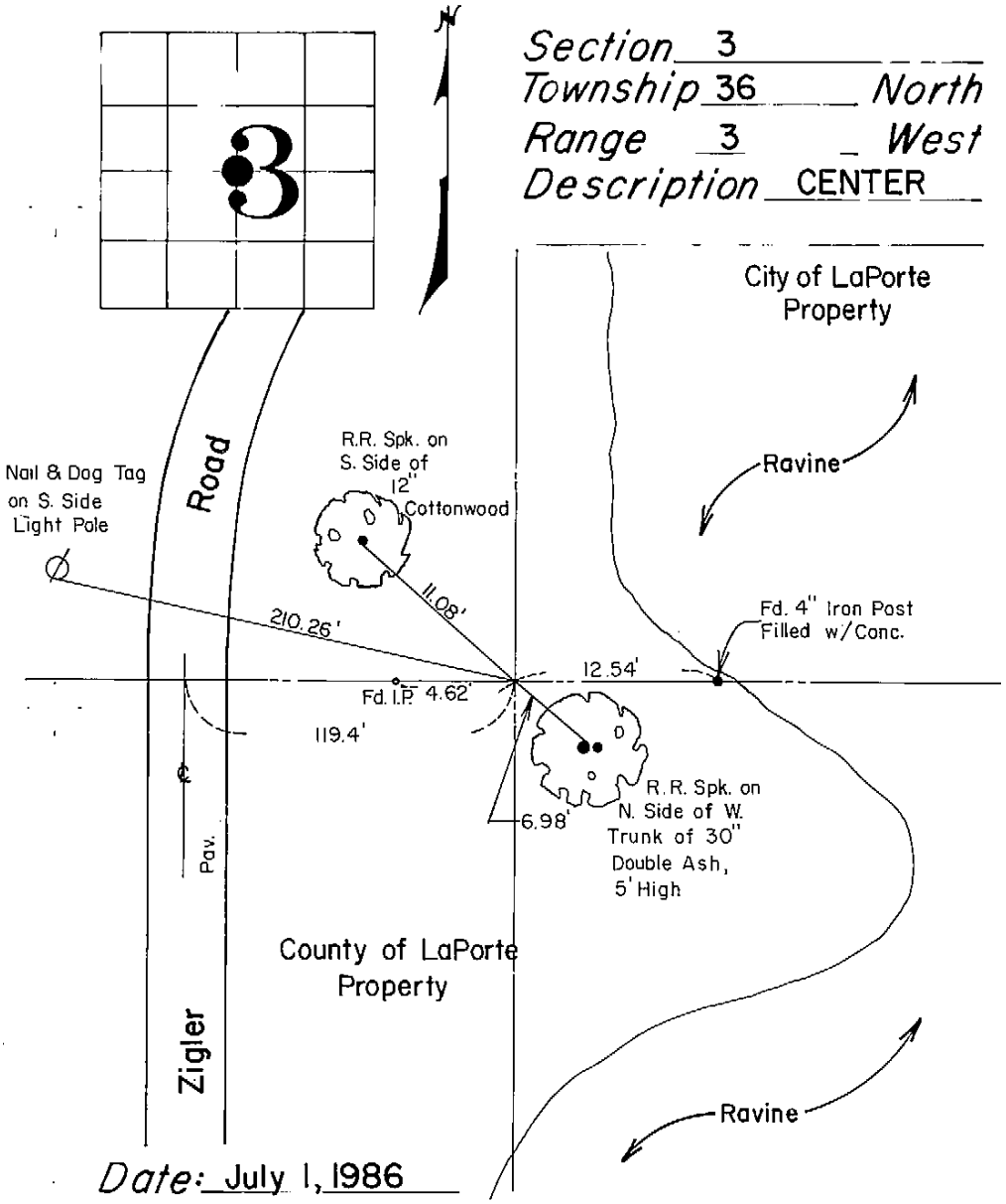
3
N
Section 3
Township 36 North
Range 3 West
Description CENTER
City of LaPorte
Property
Ravine
Road
R.R. Spk. on
S. Side of
12"
Cottonwood
Nail & Dog Tag
on S. Side
Light Pole
11.08'
210.26'
Fd. 4" Iron Post
Filled w/Conc.
12.54'
Fd. I.P. 4.62'
119.4'
6.98'
R.R. Spk. on
N. Side of W.
Trunk of 30"
Double Ash,
5' High
Pav.
County of LaPorte
Property
Zigler
Ravine
Date: July 1, 1986
Found by: S.C.T. & K.R.C.
Remarks: Fd. 5" Iron Fence Post Filled with Concrete,
Tied off same
Book 259, p. 31

LAPORTE COUNTY SECTION CORNER *SHEET 0691*

DATE: OCT 2009
CREW: TJH & KAR

NORTHWEST CORNER OF SECTION 03–36–3
NORTHEAST CORNER OF SECTION 04–36–3
SOUTHWEST CORNER OF SECTION 34–37–3
SOUTHEAST CORNER OF SECTION 33–37–3

TOWNSHIP 36 N.
RANGE 3 NW.
SCIPIO TOWNSHIP
LAPORTE COUNTY, INDIANA

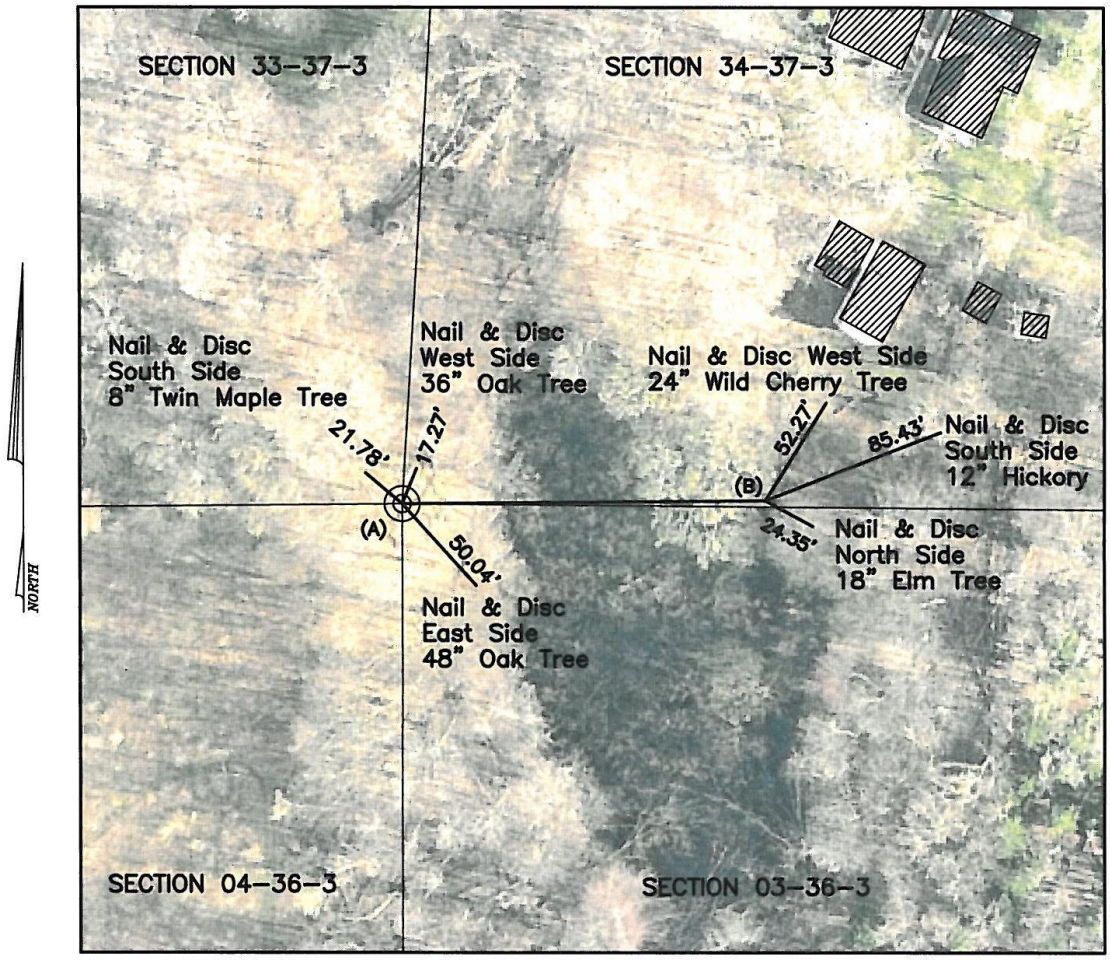

HISTORICAL NOTES:
12–01–1982 SCT&DPS – (A) Found I.P., set C.I. Monument, (B) Found stone on South Side of leaning fence post, set C.I. Monument, Book 254, p.71–72
September 2009 TJH,KAR,TCH –(A) Monument found in good condition
October 2009 TJH&KAR –Measured with Total Station as per Anthony Hendricks, LP County Surveyor

LAPORTE COUNTY SURVEYOR

555 MICHIGAN AVE. SUITE 104, LAPORTE, INDIANA 46350
PHONE 219–326–6808 EXT. 2225
Fax (219) 362–9804 Email SURVEYORGROUP@LAPORTECOUNTY.ORG

Scale: 1"=40'	Date: 8/30/11	Drawn By: KAR	Chk'd By: _____

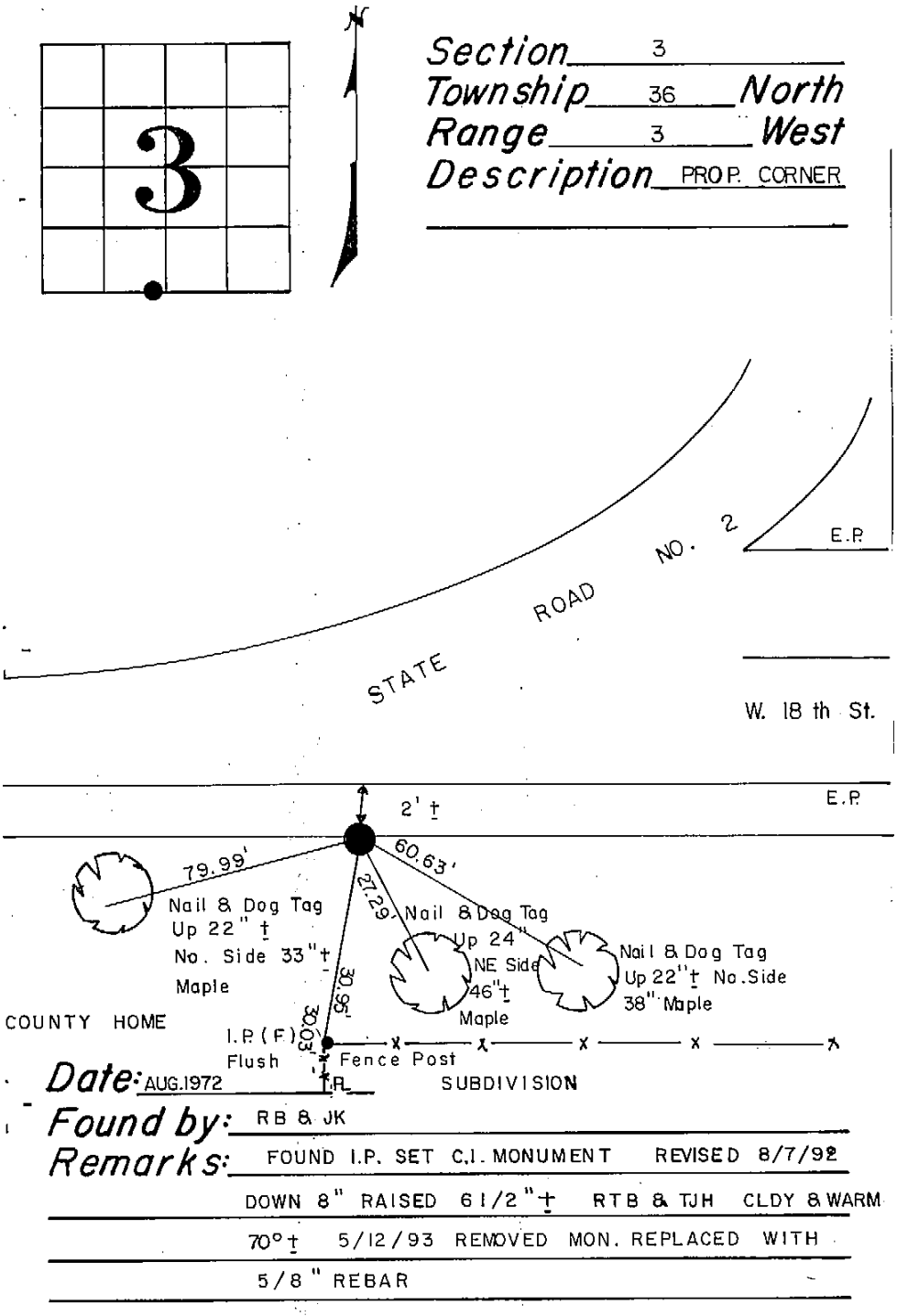

SEE ALSO Property COR N 10-36-3

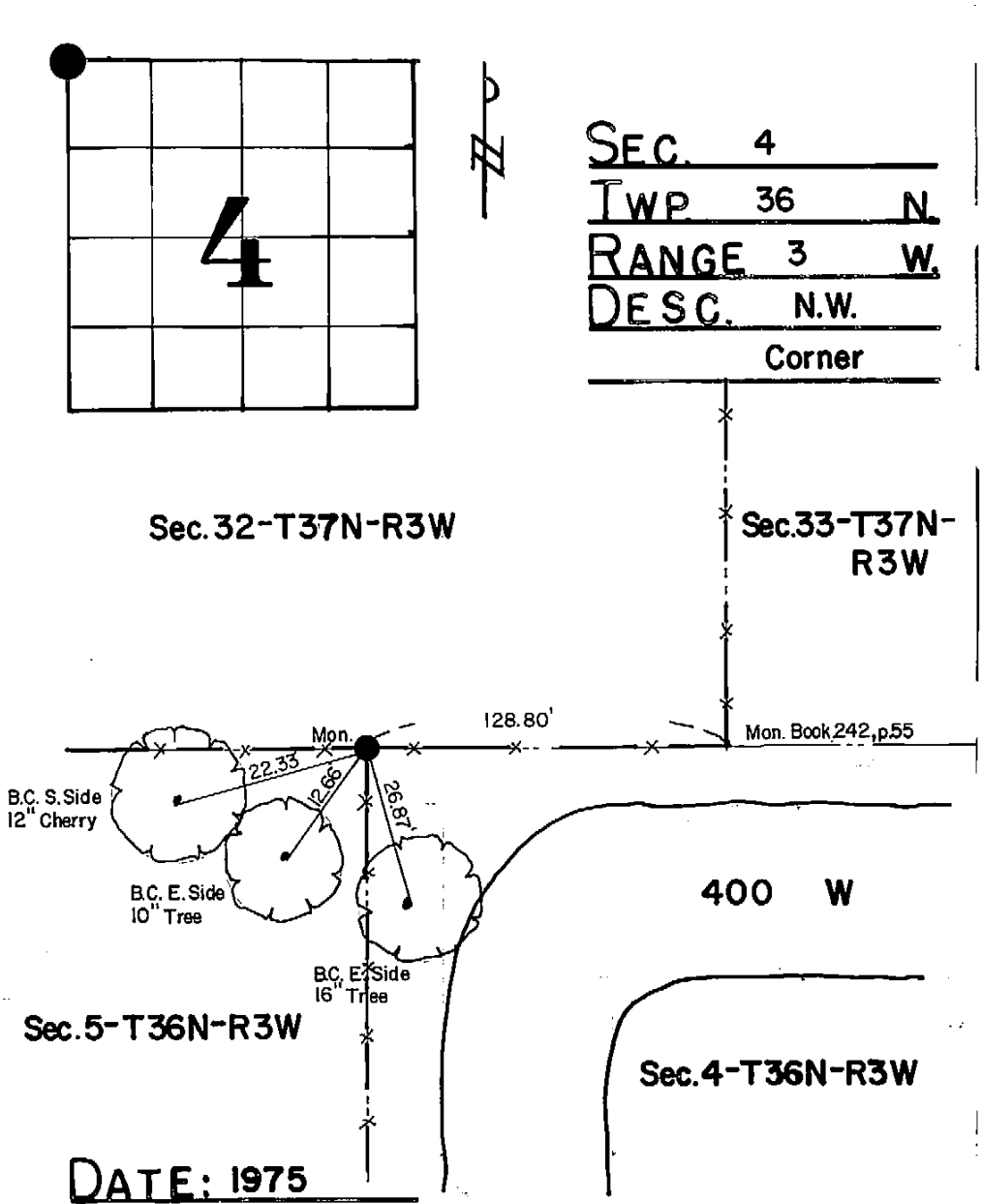

SEE ALSO NE ¼ 05-36-3
SE ¼ 32-37-3
SW ¼ 33-37-3

LAPORTE COUNTY SECTION CORNER *SHEET 0694*

DATE: OCT 2009
CREW: TJH & KAR

WEST CORNER OF SECTION 04
EAST CORNER OF SECTION 05

TOWNSHIP 36 N.
RANGE 3 NW.
SCIPIO TOWNSHIP
LAPORTE COUNTY, INDIANA

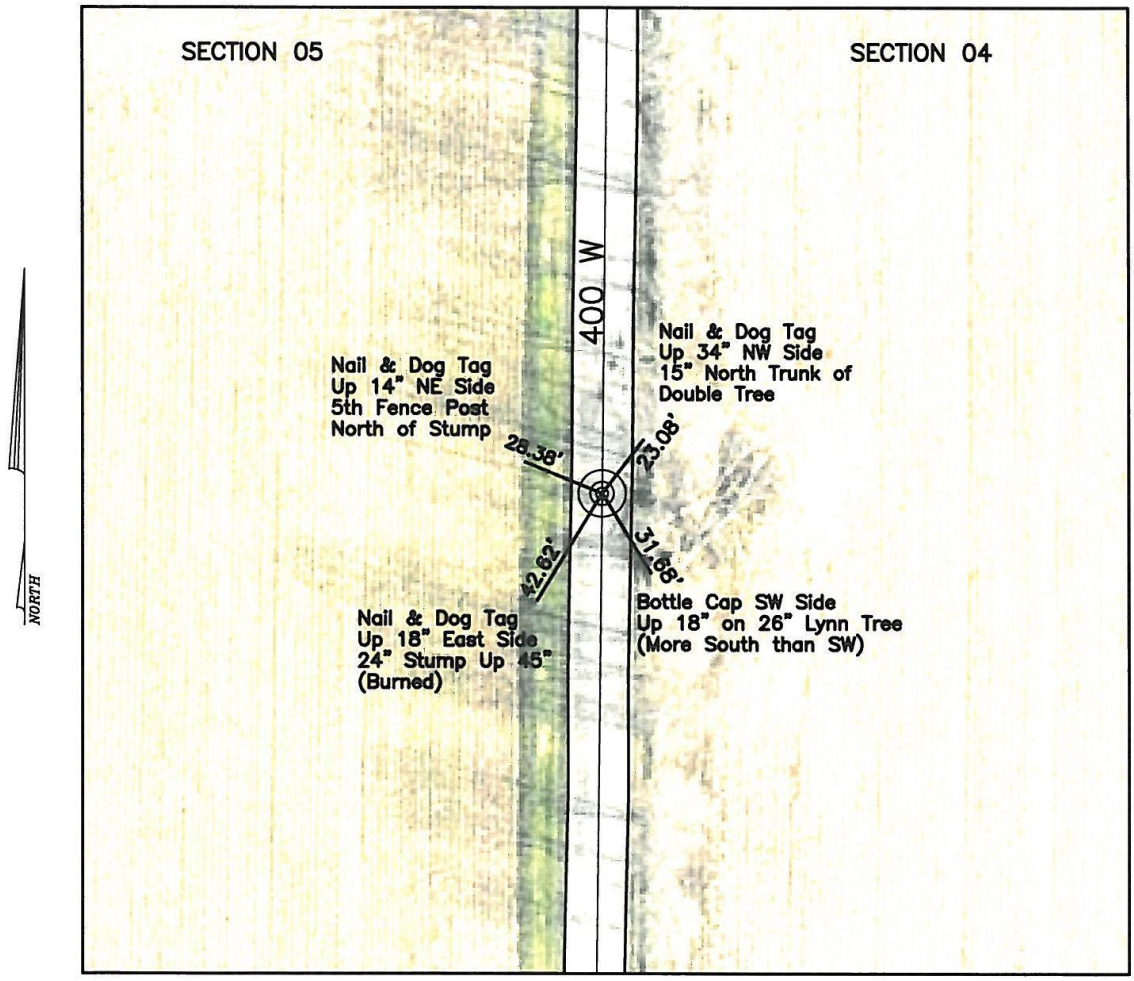

HISTORICAL NOTES:
1974 CBW&JEK –Found exposed stone w/letter "S" on it, set monument base.
9–27–1982 SCT –Base gone, Book 242, p.17
11–20–1992 RTB&TJH –Revised, exposed (should be lowered), monument gone, found PK Nail in stone down 8", set surveyors nail flush w/the road.
October 2009 TJH&KAR –Surveyor nail still flush w/the road

LAPORTE COUNTY SURVEYOR

555 MICHIGAN AVE. SUITE 104, LAPORTE, INDIANA 46350
PHONE 219–326–6808 EXT. 2225
Fax (219) 362–9804 Email SURVEYORGROUP@LAPORTECOUNTY.ORG

Scale: 1"=40'	Date: 8/30/11	Drawn By: KAR	Chk'd By: ____

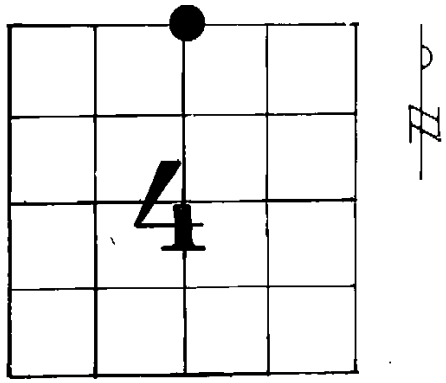

SEC. 4
TWP. 36 N.
RANGE 3 W.
DESC. N½
Corner

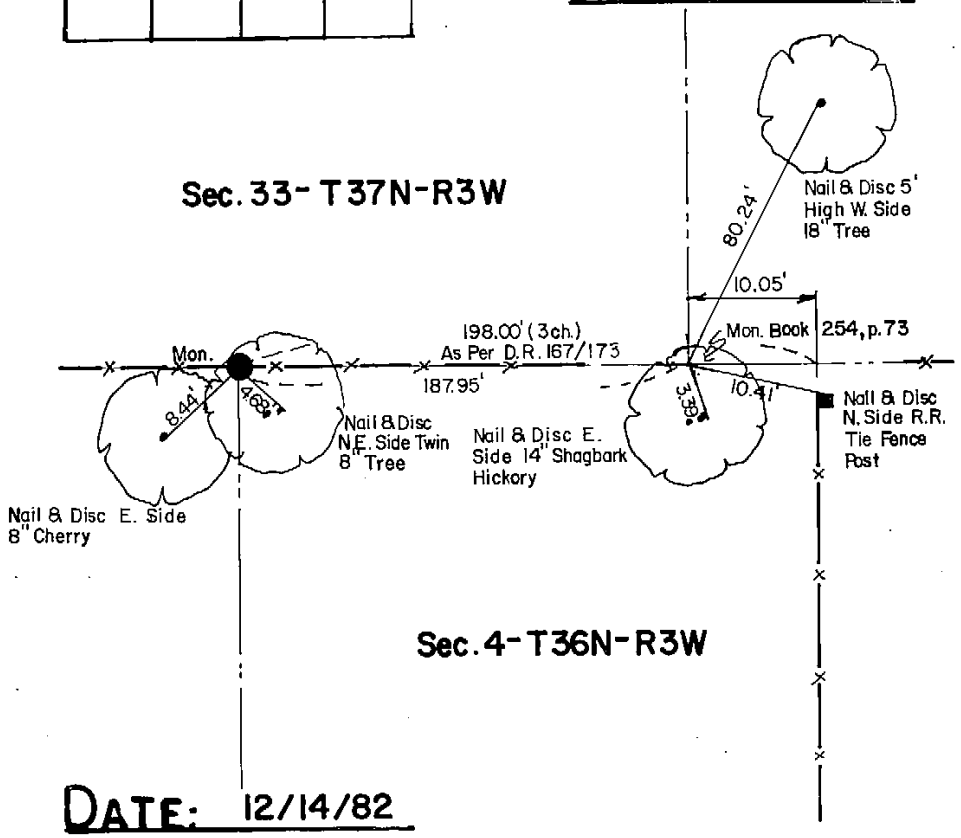

DATE: 12/14/82
FOUND BY: S.C.T. & D.P.S.
REMARKS: Set C.I. Mon. 198.00' (3ch.) from fence as per Deed Record 167/173. Placed small rocks around mon. Book 255, p. 1.

SEE ALSO S ¼ 33-37-3

LAPORTE COUNTY SECTION CORNER *SHEET 0696*

DATE: OCT 2009
CREW: TJH & KAR

NORTHWEST CORNER OF SECTION 09
NORTHEAST CORNER OF SECTION 08
SOUTHWEST CORNER OF SECTION 04
SOUTHEAST CORNER OF SECTION 05

TOWNSHIP 36 N.
RANGE 3 NW.
SCIPIO TOWNSHIP
LAPORTE COUNTY, INDIANA

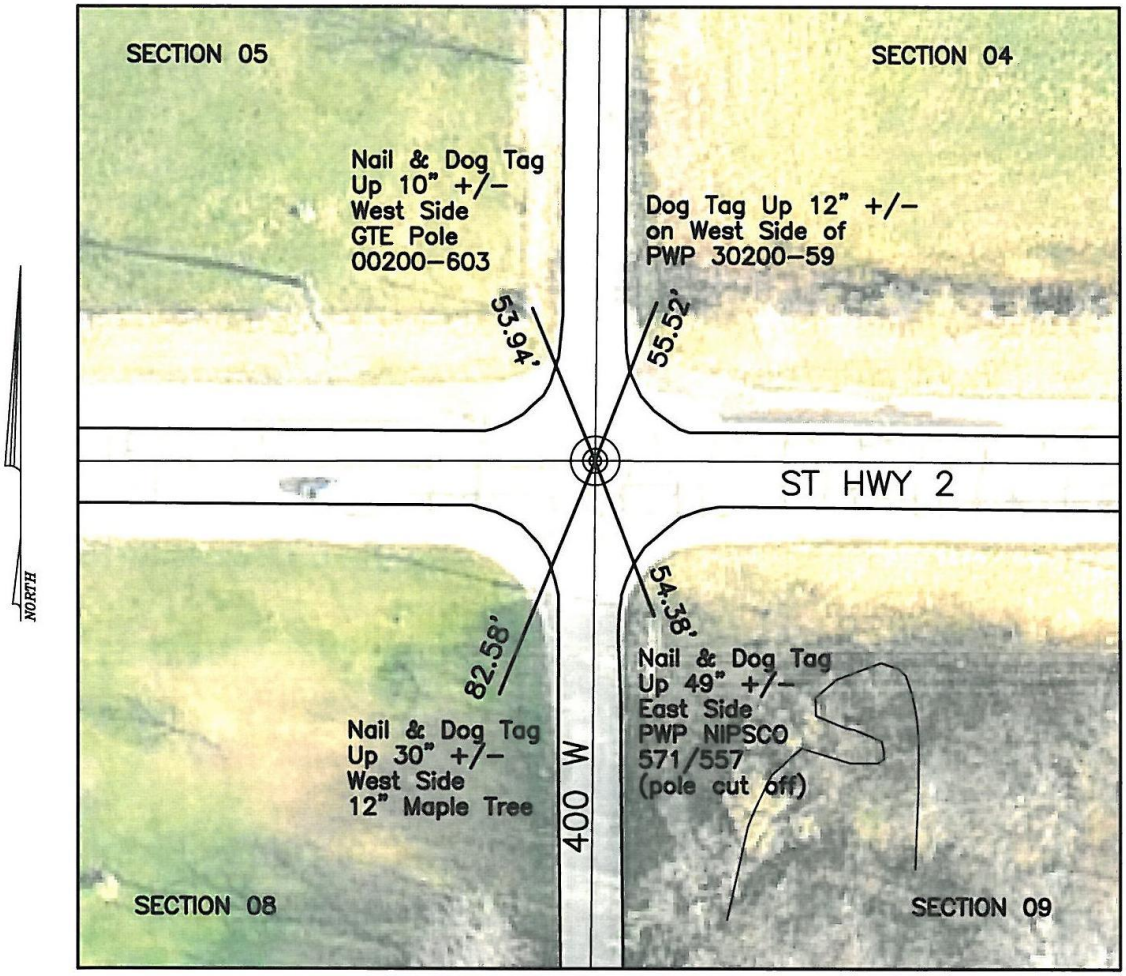

HISTORICAL NOTES:
9-22-1994 RTB&TJH -Set 20" +/- wide base C.I. Monument & cap
5-18-2006 TJH&KAR -Raised Monument w/1-2" spacer, 1/2" cap, monument flush w/road
October 2009 TJH&KAR -Monument Flush, witnesses good

LAPORTE COUNTY SURVEYOR
555 MICHIGAN AVE. SUITE 104, LAPORTE, INDIANA 46350
PHONE 219-326-6808 EXT. 2225
Fax (219) 362-9804 Email SURVEYORGROUP@LAPORTECOUNTY.ORG

Scale: 1"=40'	Date: 8/31/11	Drawn By: KAR	Chk'd By: ____

LAPORTE COUNTY SECTION CORNER *SHEET 0697*

DATE: APR 2010
CREW: TJH & KAR

NORTHWEST CORNER OF SECTION 05–36–3
NORTHEAST CORNER OF SECTION 06–36–3
SOUTHWEST CORNER OF SECTION 32–37–3
SOUTHEAST CORNER OF SECTION 31–37–3

TOWNSHIP 37 N.
RANGE 3 NW.
CENTER TOWNSHIP
LAPORTE COUNTY, INDIANA

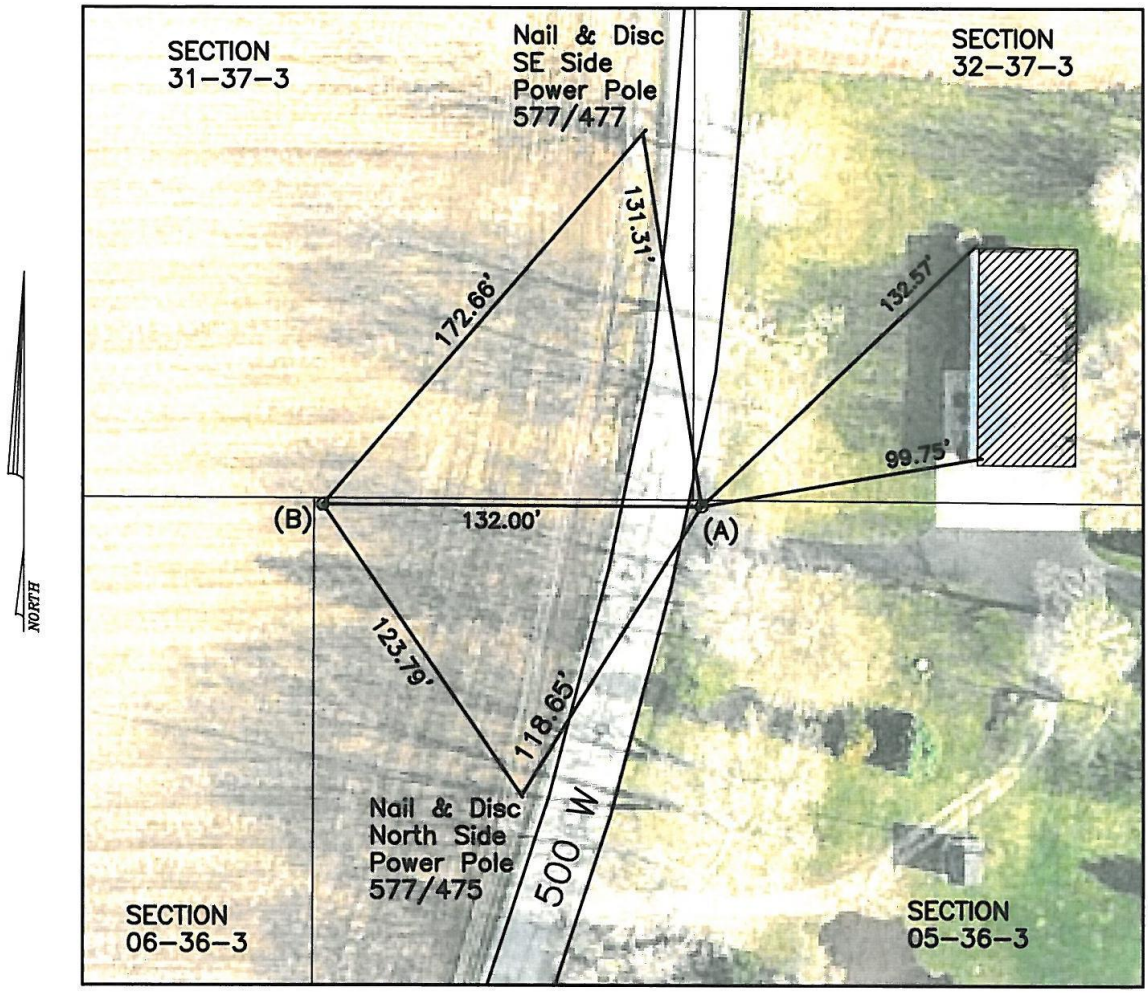

HISTORICAL NOTES:
5–11–1983 SCT&CAM –(A) Found C.I. Monument 1 1/2' from Edge of Pavement retied, Book 255, p.51.
(B) Found Stone per Book 255, p.50.
10–14–1994 RTB&TJH –(A) Checked, took off 2" cap, raised w/5" spacer, 2" spacer, & 1/2" cap

LAPORTE COUNTY SURVEYOR

555 MICHIGAN AVE. SUITE 104, LAPORTE, INDIANA 46350
PHONE 219–326–6808 EXT. 2225
Fax (219) 362–9804 Email SURVEYORGROUP@LAPORTECOUNTY.ORG

Scale: 1"=40'	Date: 8/18/11	Drawn By: KAR	Chk'd By: ____

LAPORTE COUNTY SECTION CORNER *SHEET 0698*

DATE: APR 2010
CREW: TJH

WEST CORNER OF SECTION 05
EAST CORNER OF SECTION 06

TOWNSHIP 36 N.
RANGE 3 NW.
SCIPIO TOWNSHIP
LAPORTE COUNTY, INDIANA

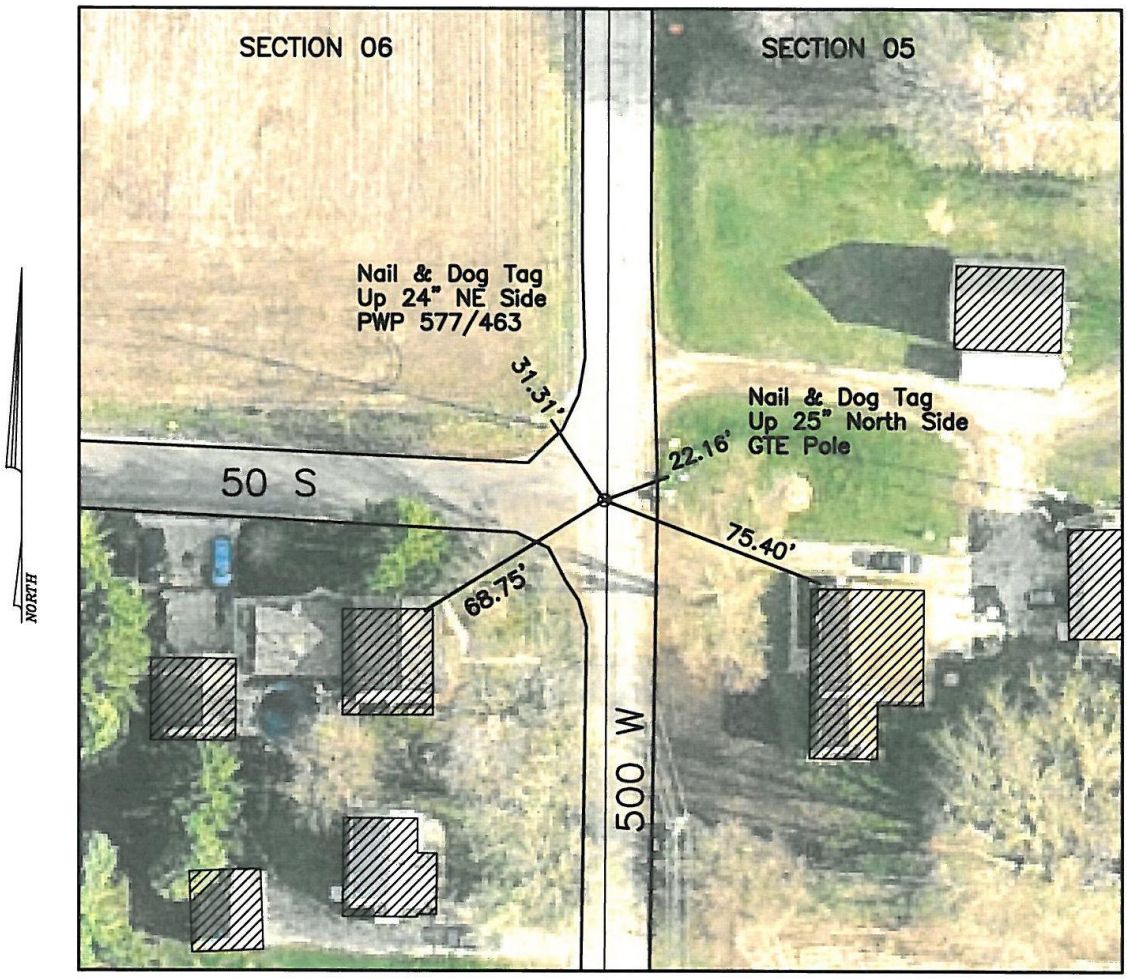

HISTORICAL NOTES:
June 1972 JP,ST,&DO –Found R/R Spike, set C.I. Monument
9–16–1992 RTB&TJH –Revised, raised w/1–1" spacer, 1" cap, monument in good condition
April 2010 TJH –Checked, Monument Flush

LAPORTE COUNTY SURVEYOR
555 MICHIGAN AVE. SUITE 104, LAPORTE, INDIANA 46350
PHONE 219–326–6808 EXT. 2225
Fax (219) 362–9804 Email SURVEYORGROUP@LAPORTECOUNTY.ORG

Scale: 1"=40'	Date: 8/31/11	Drawn By: KAR	Chk'd By: ____

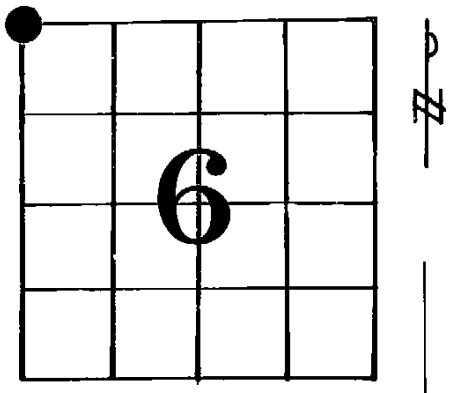

SEC. 6
TWP. 36 N.
RANGE 3 W.
DESC. N.W
Corner

Sec. 36-T37N-R4W | Sec. 31-T37N-R3W

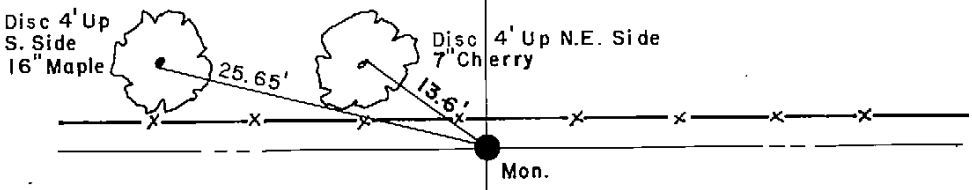

Sec. 1-T36N-R4W | Sec. 6-T36N-R3W

DATE: 1976
FOUND BY: C.B.W. & D.W.C.
REMARKS: r Found gun barrel, set C.I. Mon.
Book 244, p. 51

SEE ALSO NE ¼ 01-36-4
SE ¼ 36-37-4
SW ¼ 31-37-3

LAPORTE COUNTY SECTION CORNER *SHEET 0700*

DATE: AUG 2009
CREW: TJH & KAR

NORTHWEST CORNER OF SECTION 07–36–3
NORTHEAST CORNER OF SECTION 12–36–4
SOUTHWEST CORNER OF SECTION 06–36–3
SOUTHEAST CORNER OF SECTION 01–36–4

TOWNSHIP 36 N.
RANGE 3 NW.
SCIPIO TOWNSHIP
LAPORTE COUNTY, INDIANA

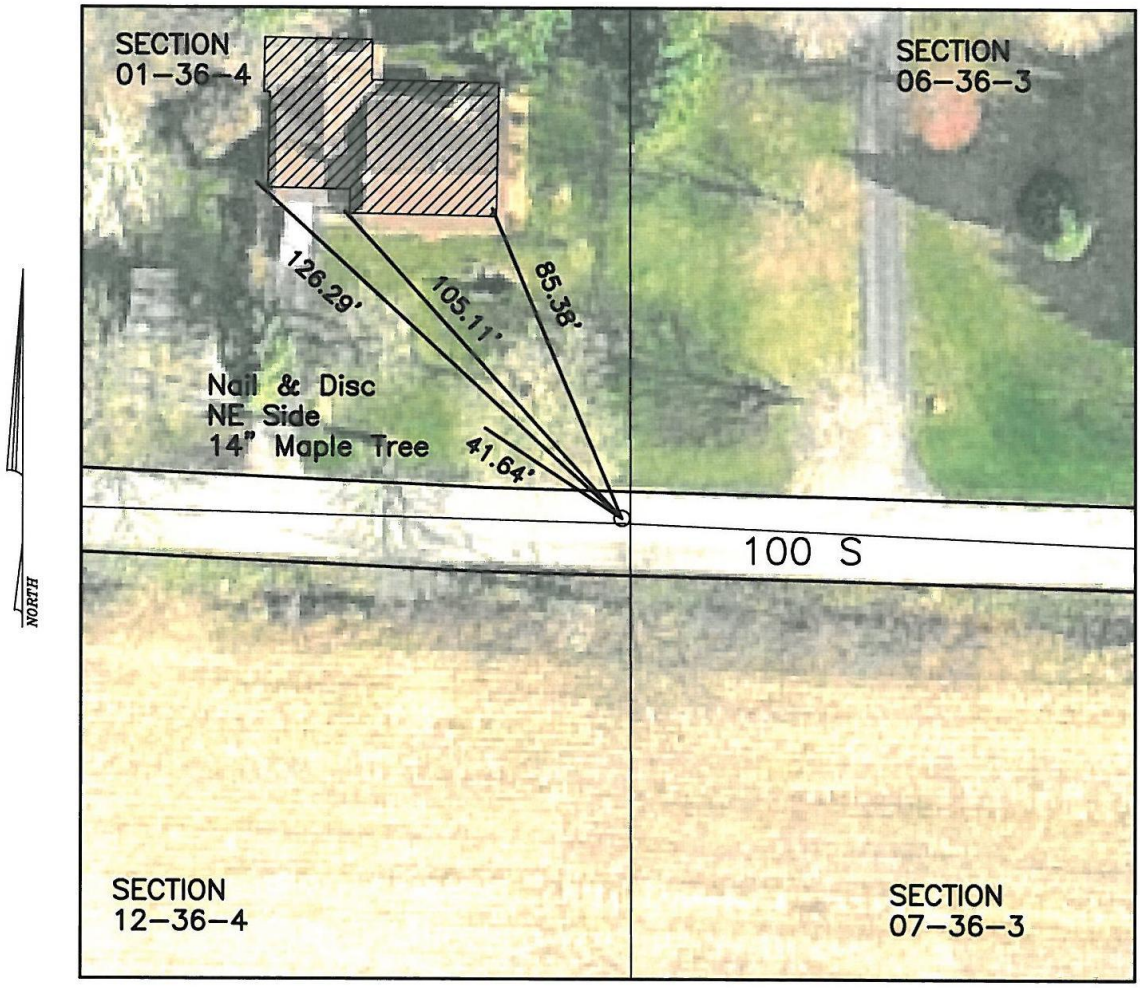

HISTORICAL NOTES:
11–4–1983 SCT&CAM –Found stone, marked top & placed small stones around it.
Set C.I. Monument on top of stone, Book 256, p.67
9–20–1994 RTB&TJH –Monument Flush in good condition

LAPORTE COUNTY SURVEYOR

555 MICHIGAN AVE. SUITE 104, LAPORTE, INDIANA 46350
PHONE 219–326–6808 EXT. 2225
Fax (219) 362–9804 Email SURVEYORGROUP@LAPORTECOUNTY.ORG

Scale: 1"=40'	Date: 8/31/11	Drawn By: KAR	Chk'd By: ____

LAPORTE COUNTY SECTION CORNER *SHEET 0701*

DATE: JULY 2009
CREW: TJH & KAR

WEST CORNER OF SECTION 08
EAST CORNER OF SECTION 07

TOWNSHIP 36 N.
RANGE 3 NW.
SCIPIO TOWNSHIP
LAPORTE COUNTY, INDIANA

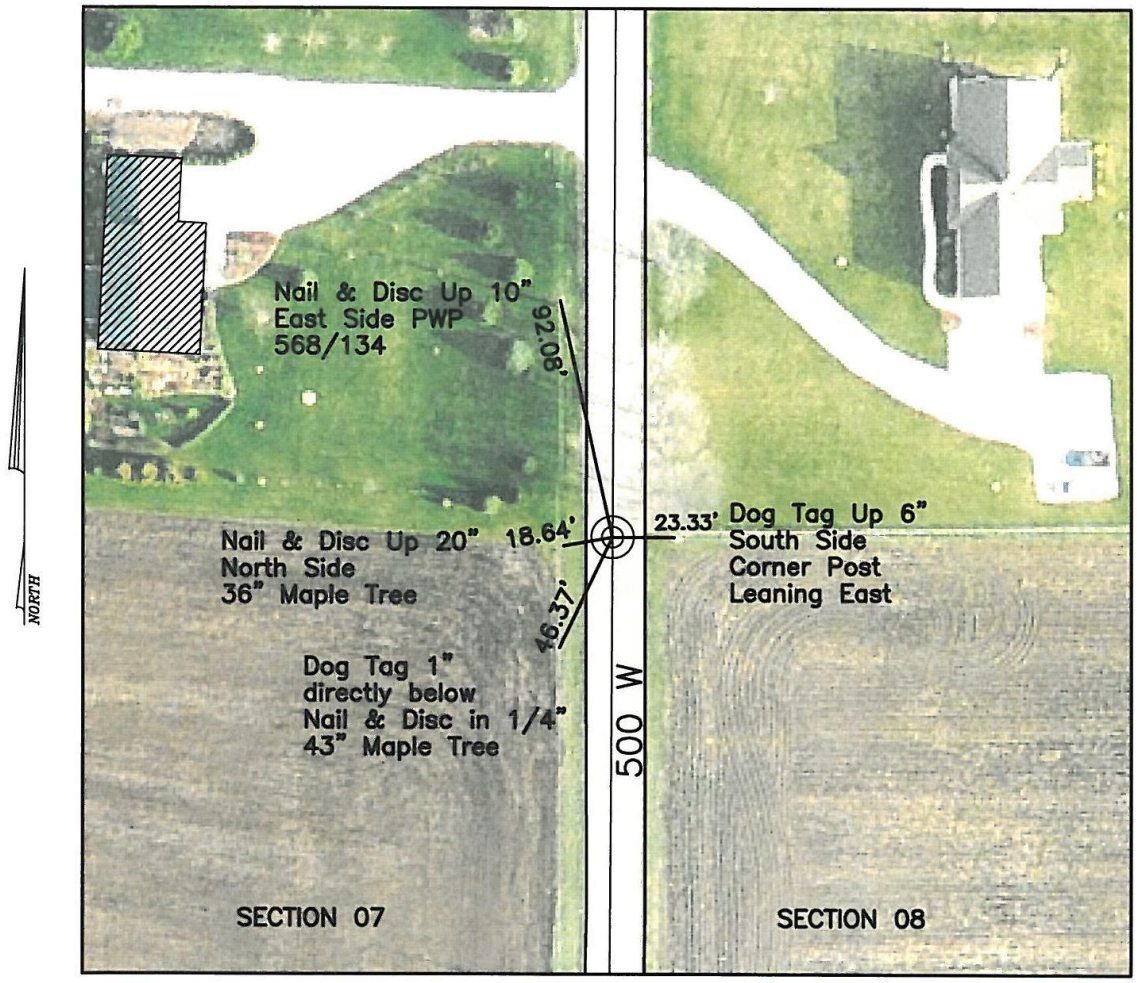

HISTORICAL NOTES:
5–11–1983 SCT&JTK –Found stone 20" deep, Set C.I. Monument on top of stone, Book 256, p.70
8–26–1992 RTB –Revised, Monument Flush
12–18–2003 TJH&SSM –Raisde monument w/3–1" spacers, 1" cap
July 2009 TJH&KAR –took off 1" cap for construction

LAPORTE COUNTY SURVEYOR
555 MICHIGAN AVE. SUITE 104, LAPORTE, INDIANA 46350
PHONE 219–326–6808 EXT. 2225
Fax (219) 362–9804 Email SURVEYORGROUP@LAPORTECOUNTY.ORG

Scale: 1"=40'	Date: 8/31/11	Drawn By: KAR	Chk'd By: ____

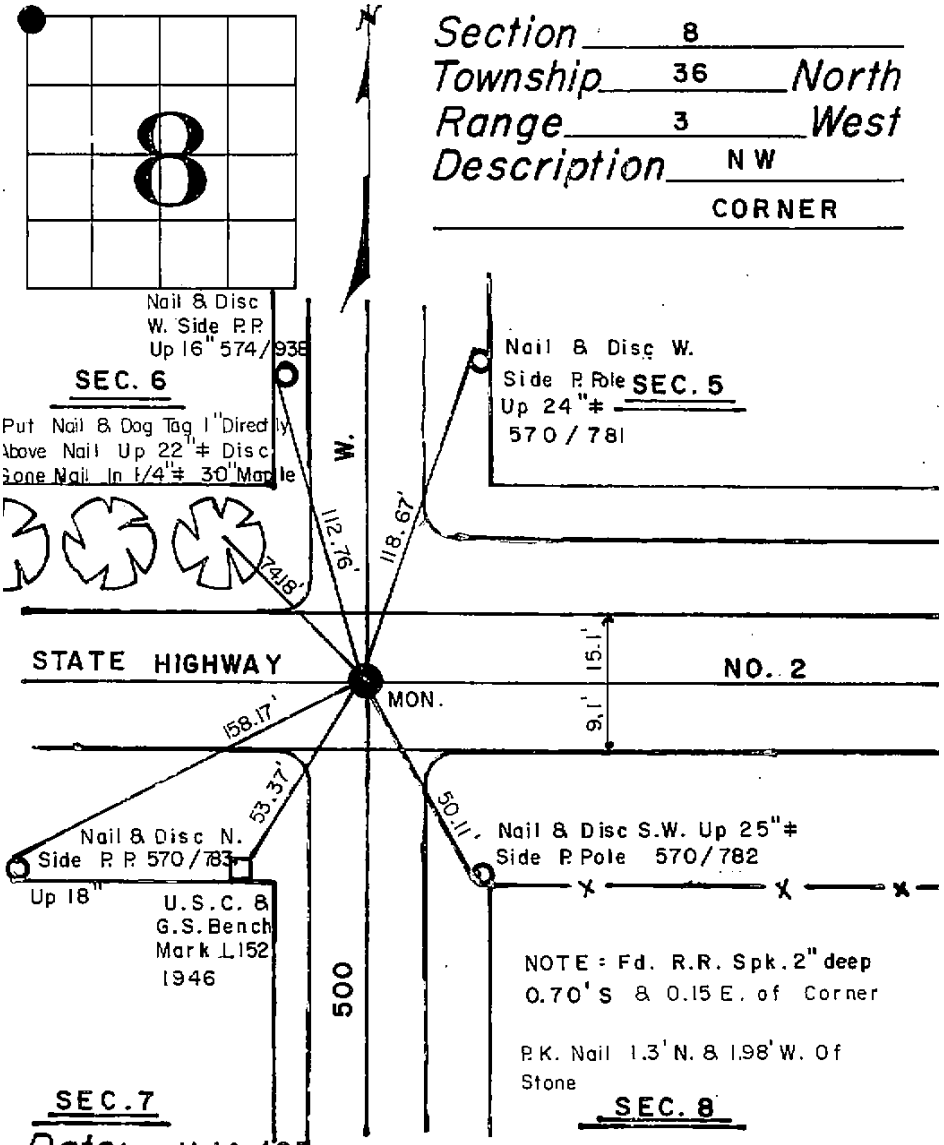

SEE ALSO NE ¼ 07-36-3
SE ¼ 06-36-3
SW ¼ 05-36-3

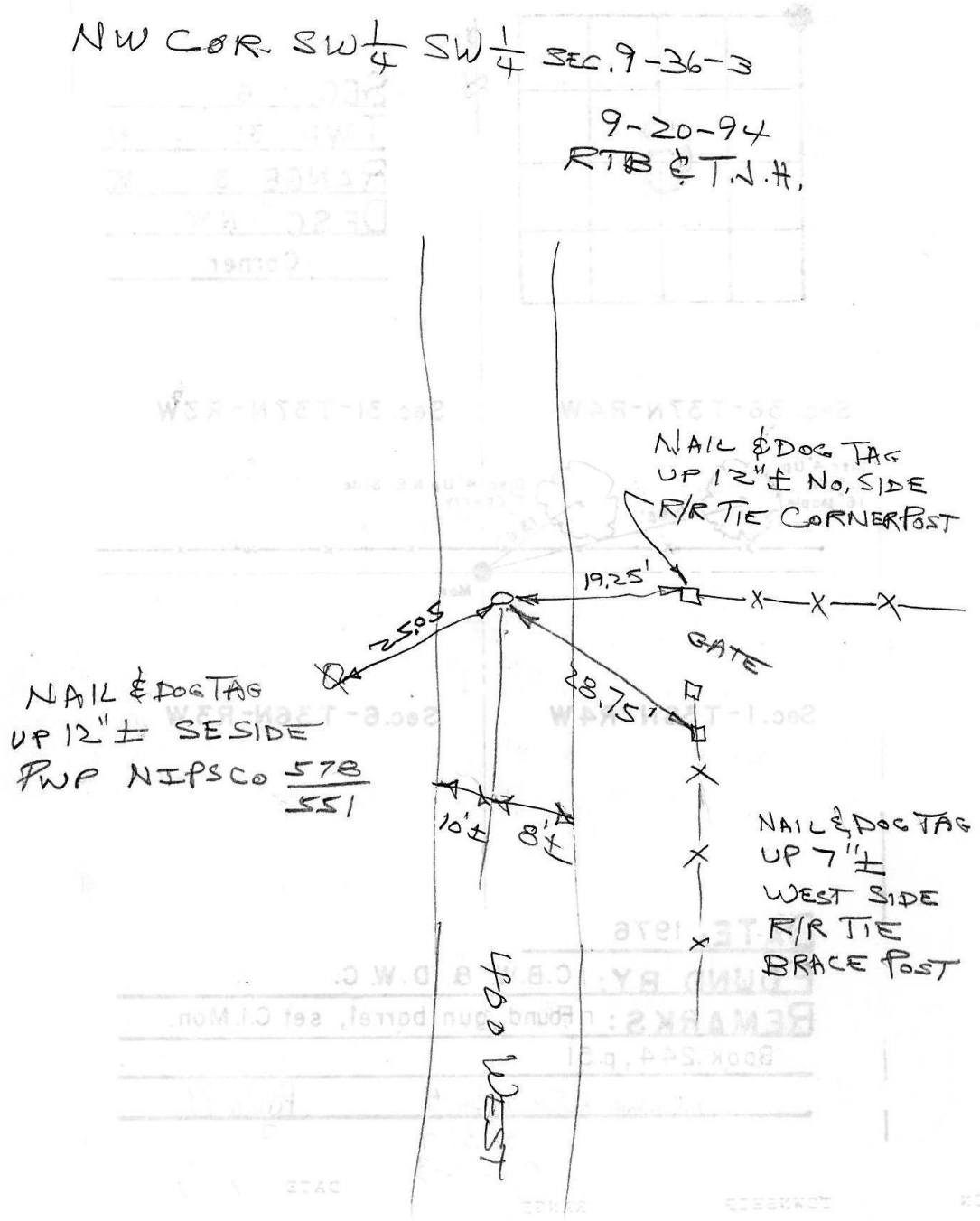

SEE ALSO NE ¼ of the SE ¼ of the SE ¼ 08-36-3

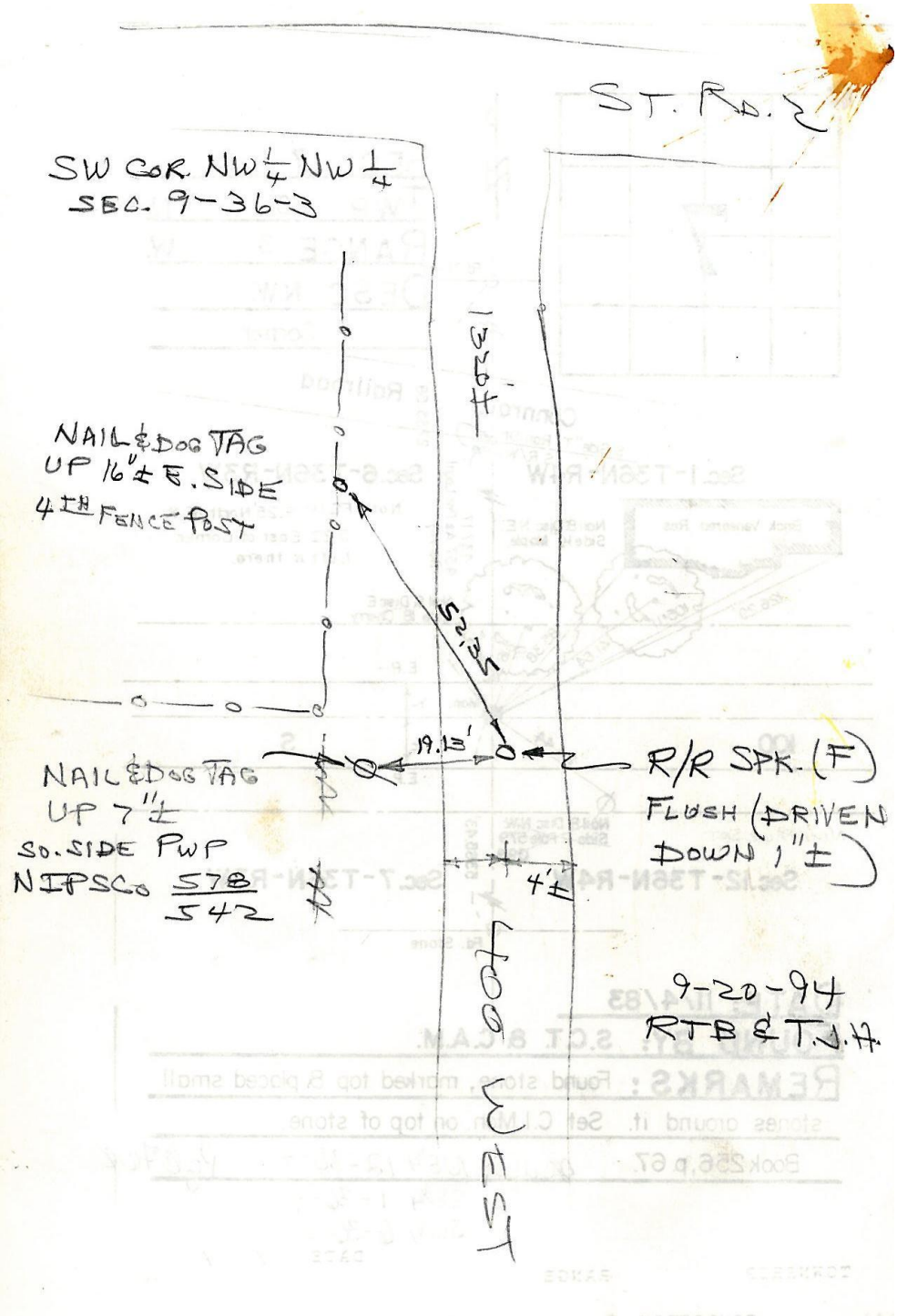

SEE ALSO SE ¼ of the NE ¼ of the NE ¼ 08-36-3

LAPORTE COUNTY SECTION CORNER *SHEET 0705*

DATE: OCT 2009
CREW: TJH & KAR

WEST CORNER OF SECTION 09
EAST CORNER OF SECTION 08

TOWNSHIP 36 N.
RANGE 3 NW.
SCIPIO TOWNSHIP
LAPORTE COUNTY, INDIANA

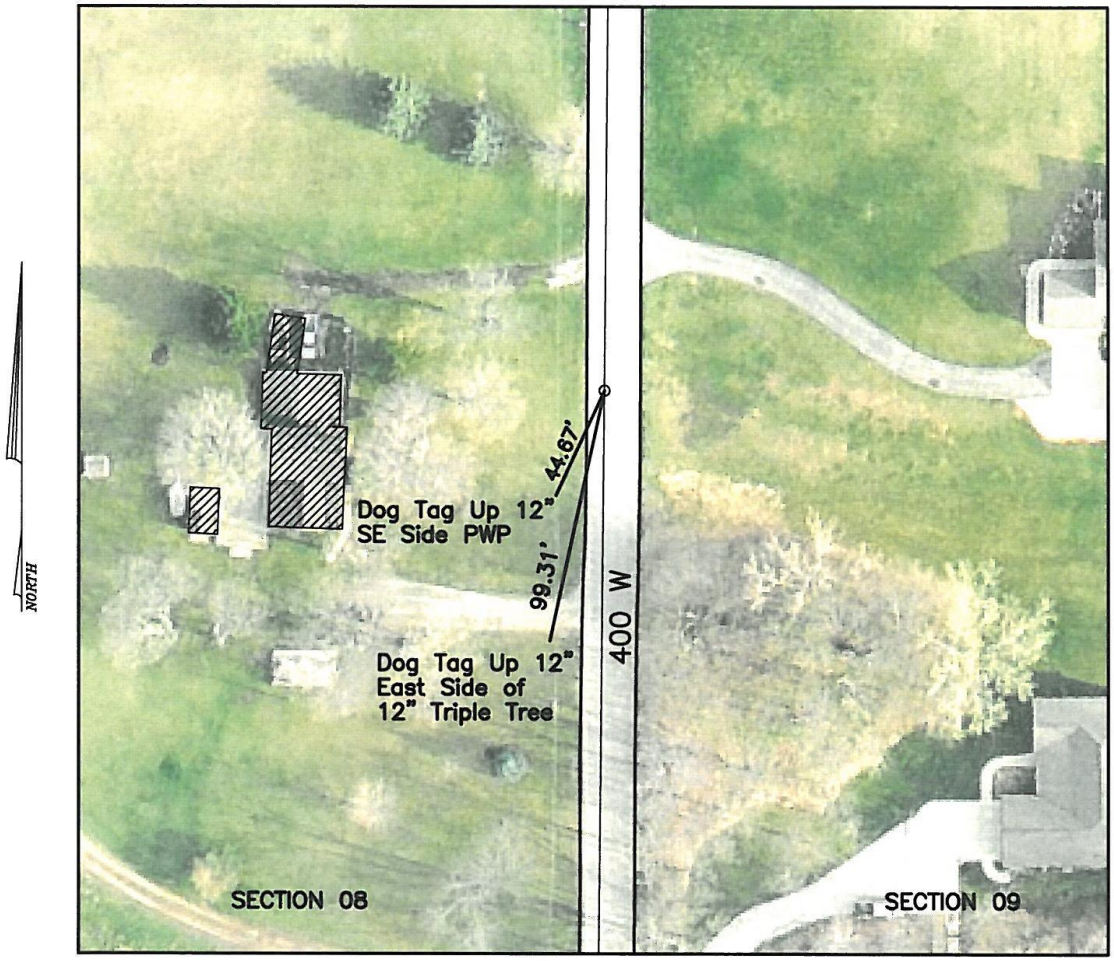

HISTORICAL NOTES:
10-14-2004 TJH&KAR -Found surveyor nail, used as a GIS Point #165
October 2009 TJH&KAR -Surveyor nail still flush

LAPORTE COUNTY SURVEYOR

555 MICHIGAN AVE. SUITE 104, LAPORTE, INDIANA 46350
PHONE 219-326-6808 EXT. 2225
Fax (219) 362-9804 Email SURVEYORGROUP@LAPORTECOUNTY.ORG

Scale: 1"=40'	Date: 8/31/11	Drawn By: KAR	Chk'd By: ____

LAPORTE COUNTY SECTION CORNER *SHEET 0706*

DATE: AUG 2009
CREW: TJH & KAR

NORTHWEST CORNER OF SECTION 11
NORTHEAST CORNER OF SECTION 10
SOUTHWEST CORNER OF SECTION 02
SOUTHEAST CORNER OF SECTION 03

TOWNSHIP 36 N.
RANGE 3 NW.
SCIPIO TOWNSHIP
LAPORTE COUNTY, INDIANA

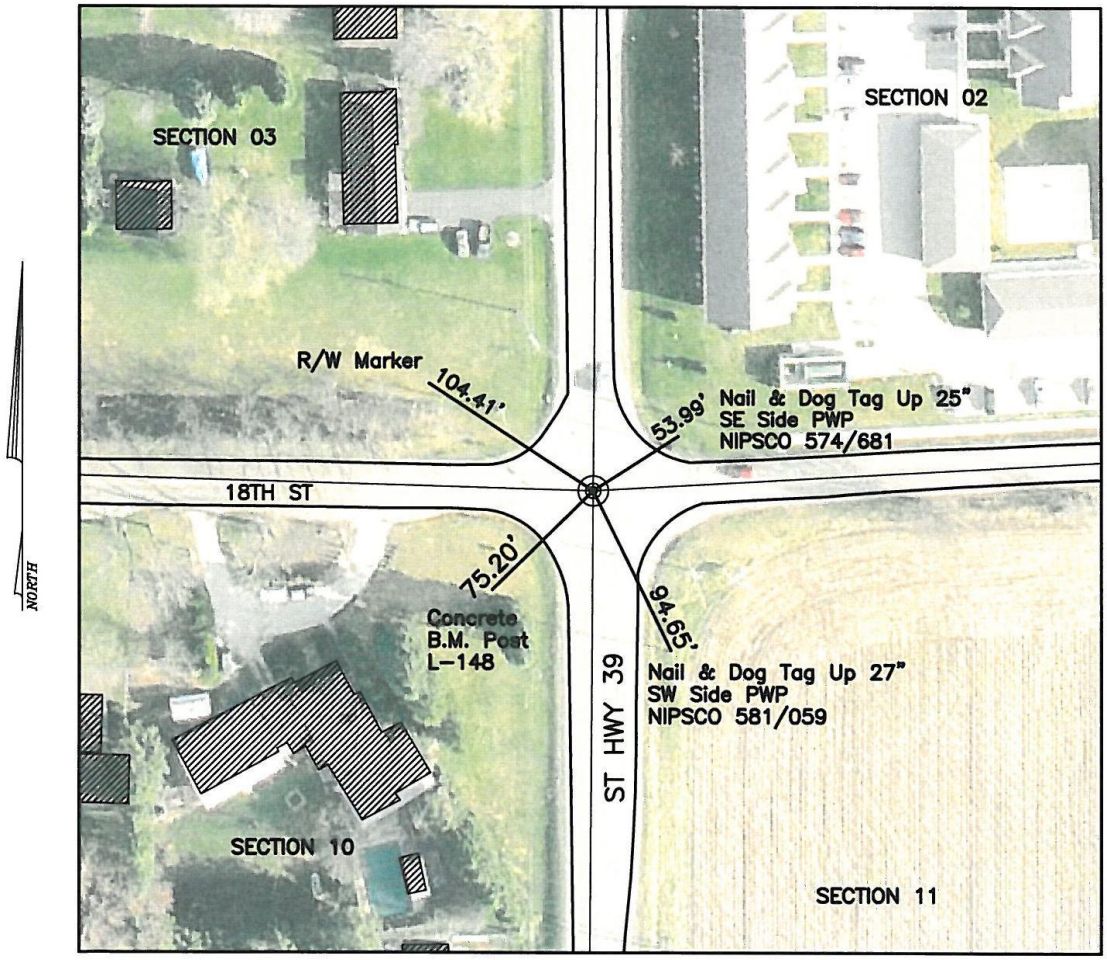

HISTORICAL NOTES:
9-28-1971 JP,ST,&KY -C.I. Monument set over brass plug in concrete.
9-17-1992 RTB&TJH -Revised, monument on surface
7-13-2007 TJH,KAR,&MP -took off 1/2" cap, 1" spacer, raised w/1-2" spacer, 1-1" spacer, left cap off for construction
8-6-2007 TJH&KAR -raised w/1-1" spacer, 1" cap, monument flush

LAPORTE COUNTY SURVEYOR
555 MICHIGAN AVE. SUITE 104, LAPORTE, INDIANA 46350
PHONE 219-326-6808 EXT. 2225
Fax (219) 362-9804 Email SURVEYORGROUP@LAPORTECOUNTY.ORG

Scale: 1"=40'	Date: 8/31/11	Drawn By: KAR	Chk'd By: _____

LAPORTE COUNTY SECTION CORNER SHEET 0707

DATE: AUG 2009
CREW: TJH & KAR

WEST CORNER OF SECTION 11
EAST CORNER OF SECTION 10

TOWNSHIP 36 N.
RANGE 3 NW.
SCIPIO TOWNSHIP
LAPORTE COUNTY, INDIANA

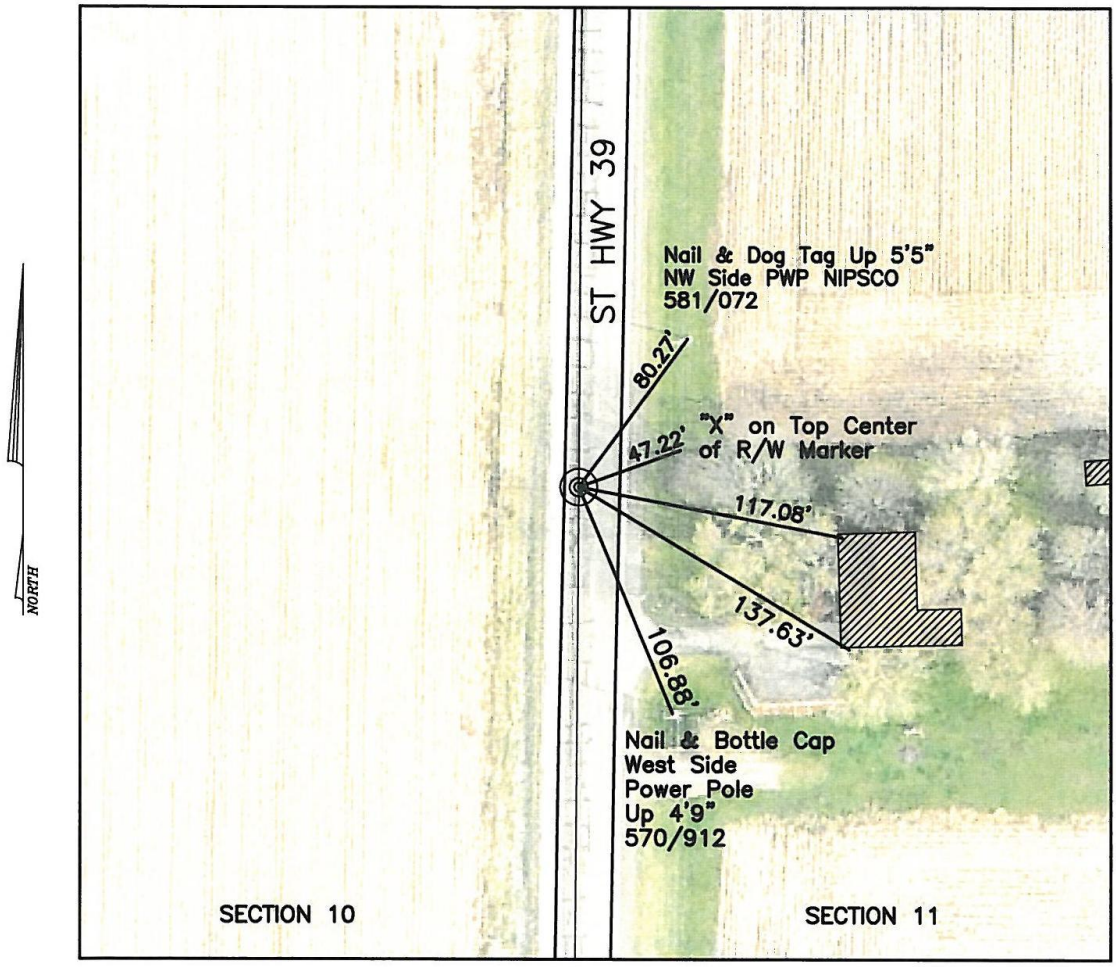

HISTORICAL NOTES:
6-23-1986 SCT&KRC -Found piece of C.I. Monument over concrete monument w/1" brass plug, Book 259, p.27.
9-17-1992 RTB&TJH -Revised, monument on surface
7-13-2007 TJH,KAR,&MP -took off 1" cap, raised w/1-2" spacer, cap off for construction
7-31-2007 TJH&KAR -took off broken 2" spacer, replaced w/1-1" spacer, cap off for construction
8-6-2007 TJH&KAR -raised w/1-1" spacer, 1/2" cap, monument flush

LAPORTE COUNTY SURVEYOR
555 MICHIGAN AVE. SUITE 104, LAPORTE, INDIANA 46350
PHONE 219-326-6808 EXT. 2225
Fax (219) 362-9804 Email SURVEYORGROUP@LAPORTECOUNTY.ORG

Scale: 1"=40'	Date: 8/31/11	Drawn By: KAR	Chk'd By: ____

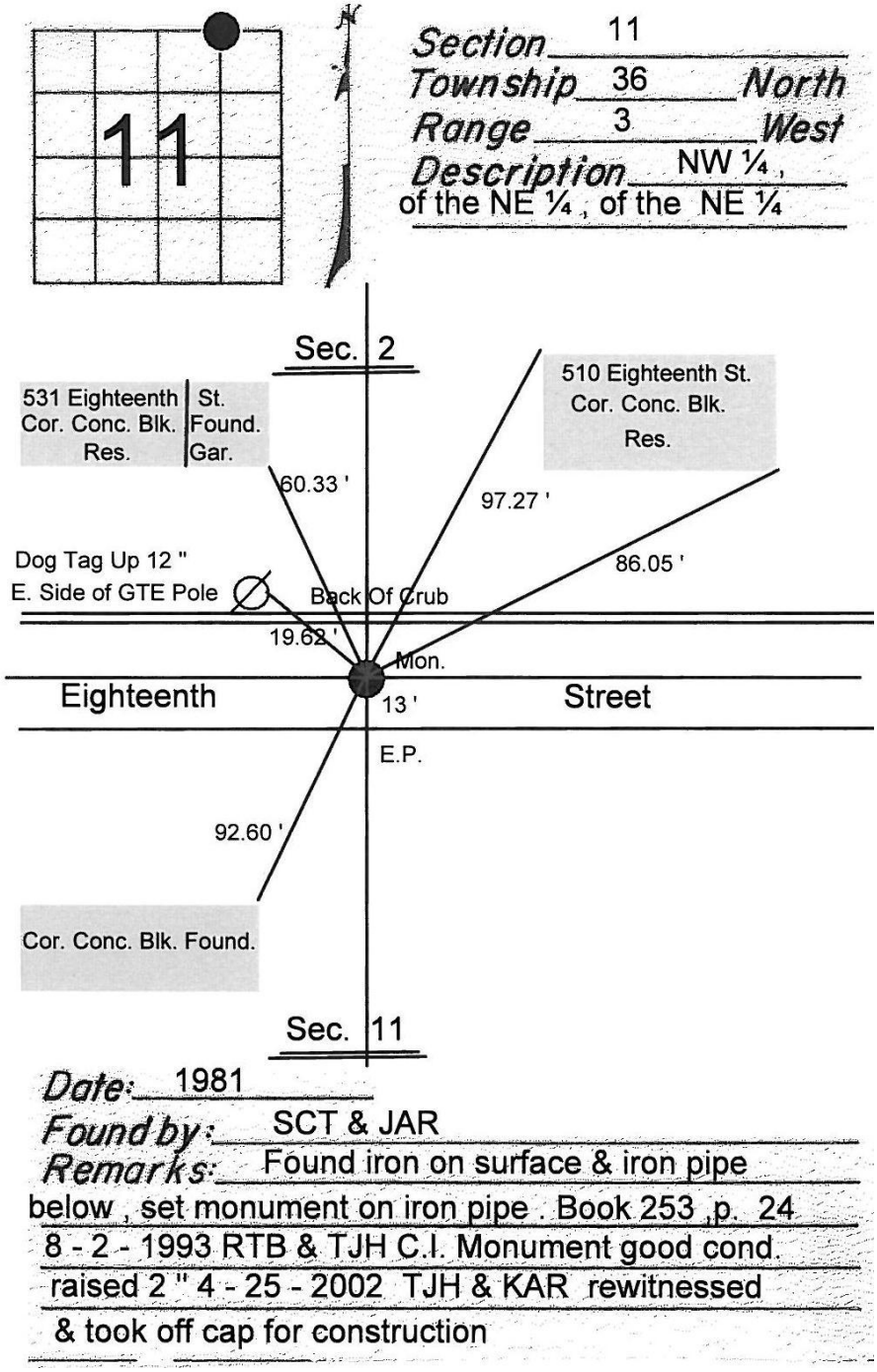

SEE ALSO SW ¼ of the SE ¼ of the SE ¼ 02-36-3

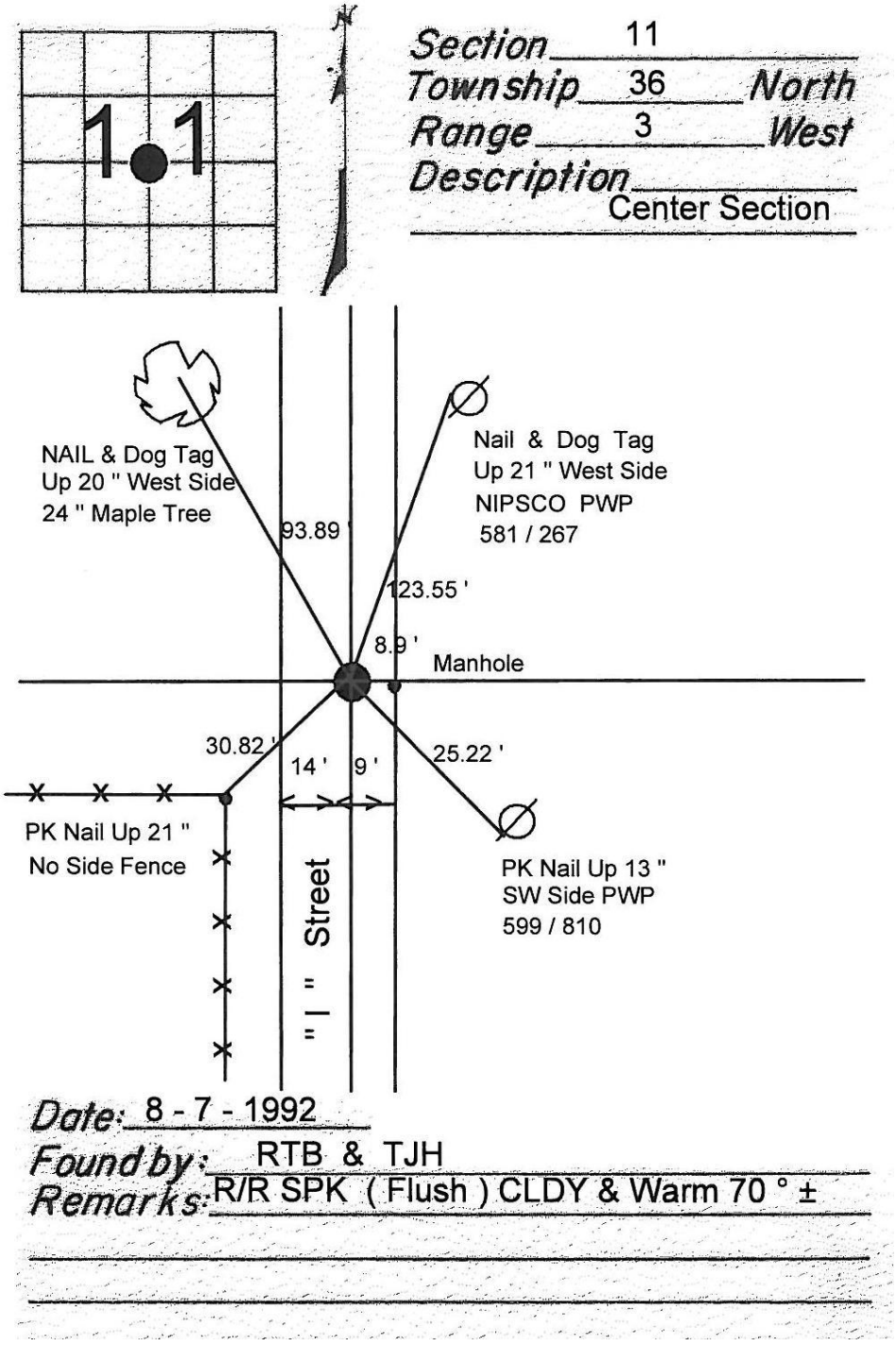
1.1
N
Section 11
Township 36 North
Range 3 West
Description
Center Section
NAIL & Dog Tag
Up 20 " West Side
24 " Maple Tree
93.89 '
Nail & Dog Tag
Up 21 " West Side
NIPSCO PWP
581 / 267
123.55 '
8.9 '
Manhole
30.82 '
14 '
9 '
25.22 '
PK Nail Up 21 "
No Side Fence
PK Nail Up 13 "
SW Side PWP
599 / 810
" | " Street
Date: 8 - 7 - 1992
Found by: RTB & TJH
Remarks: R/R SPK (Flush) CLDY & Warm 70 ° ±

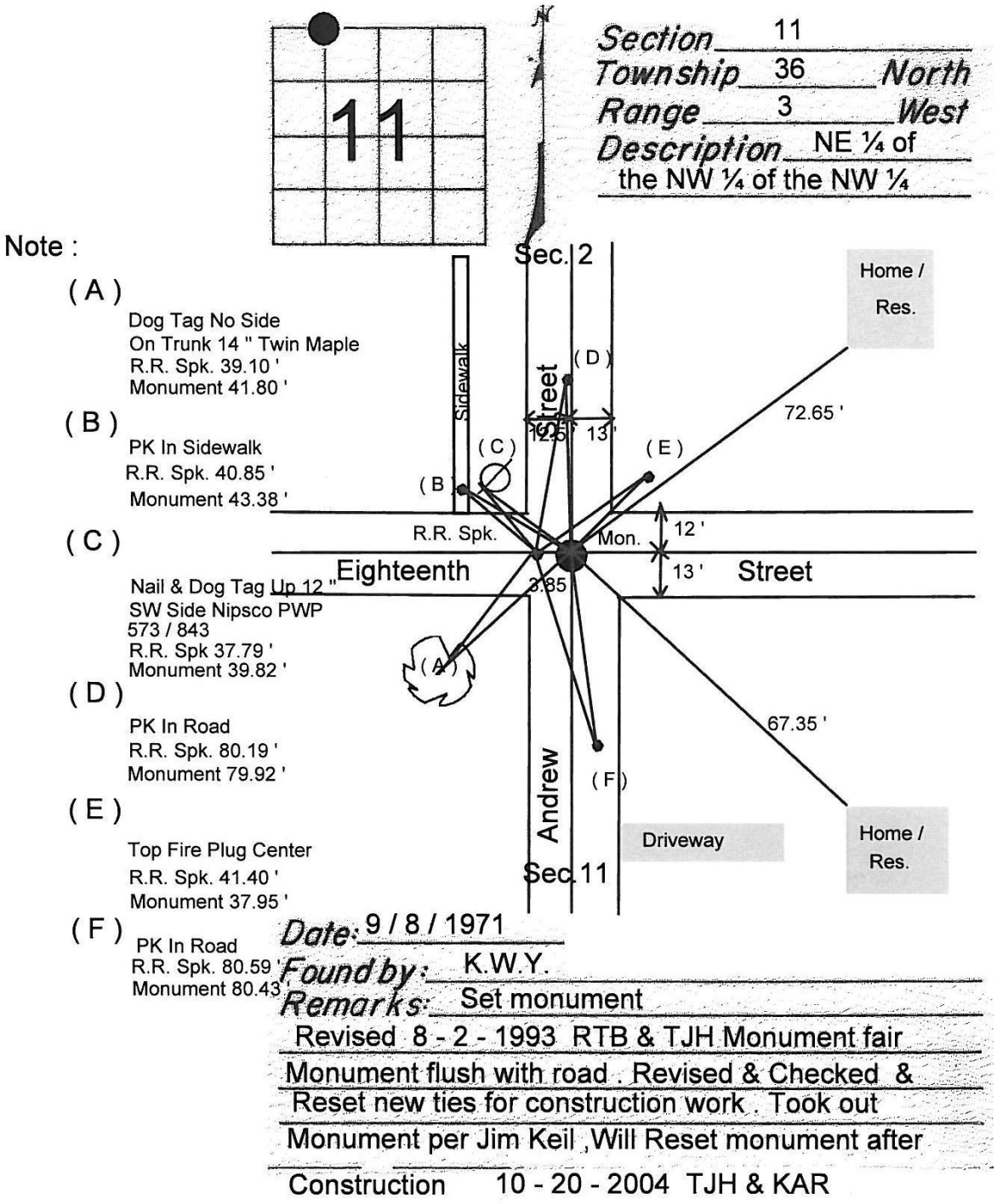

SEE ALSO SE ¼ of the SW ¼ of the SW ¼ 02-36-3

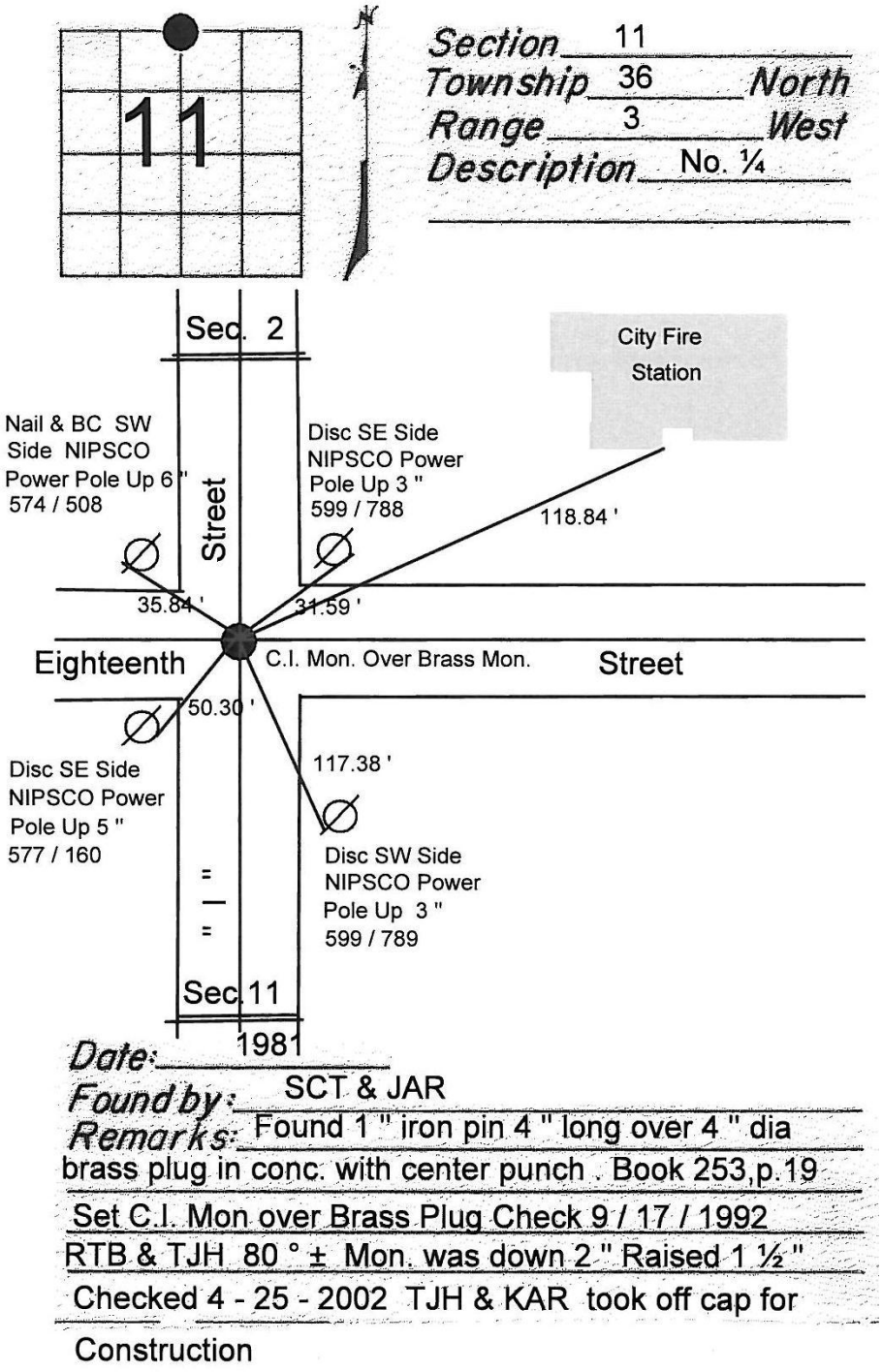

SEE ALSO S ¼ 02-36-3

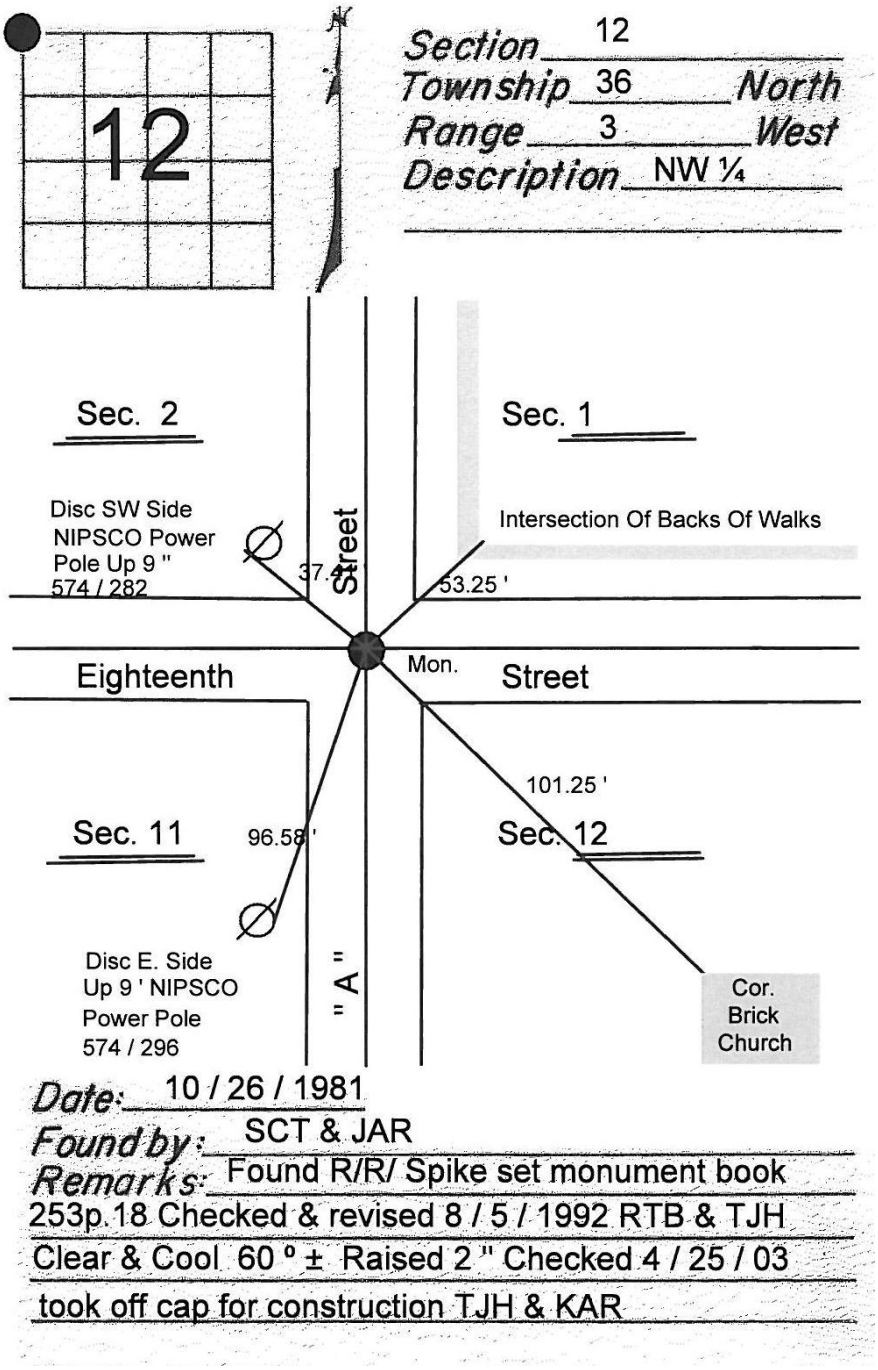

SEE ALSO NE ¼ 11-36-3
SE ¼ 02-36-3
SW ¼ 01-36-3

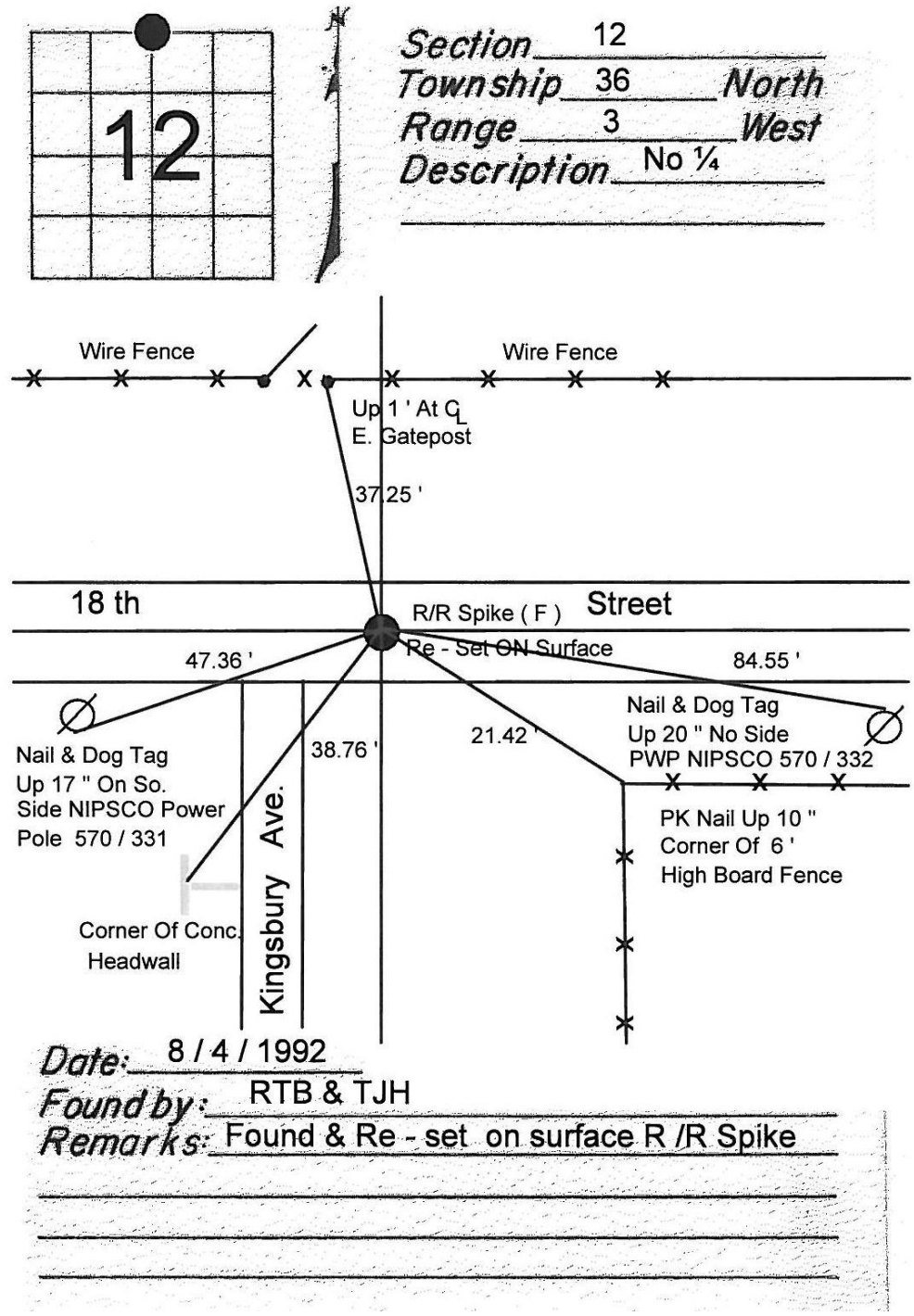

SEE ALSO S ¼ 01-36-3

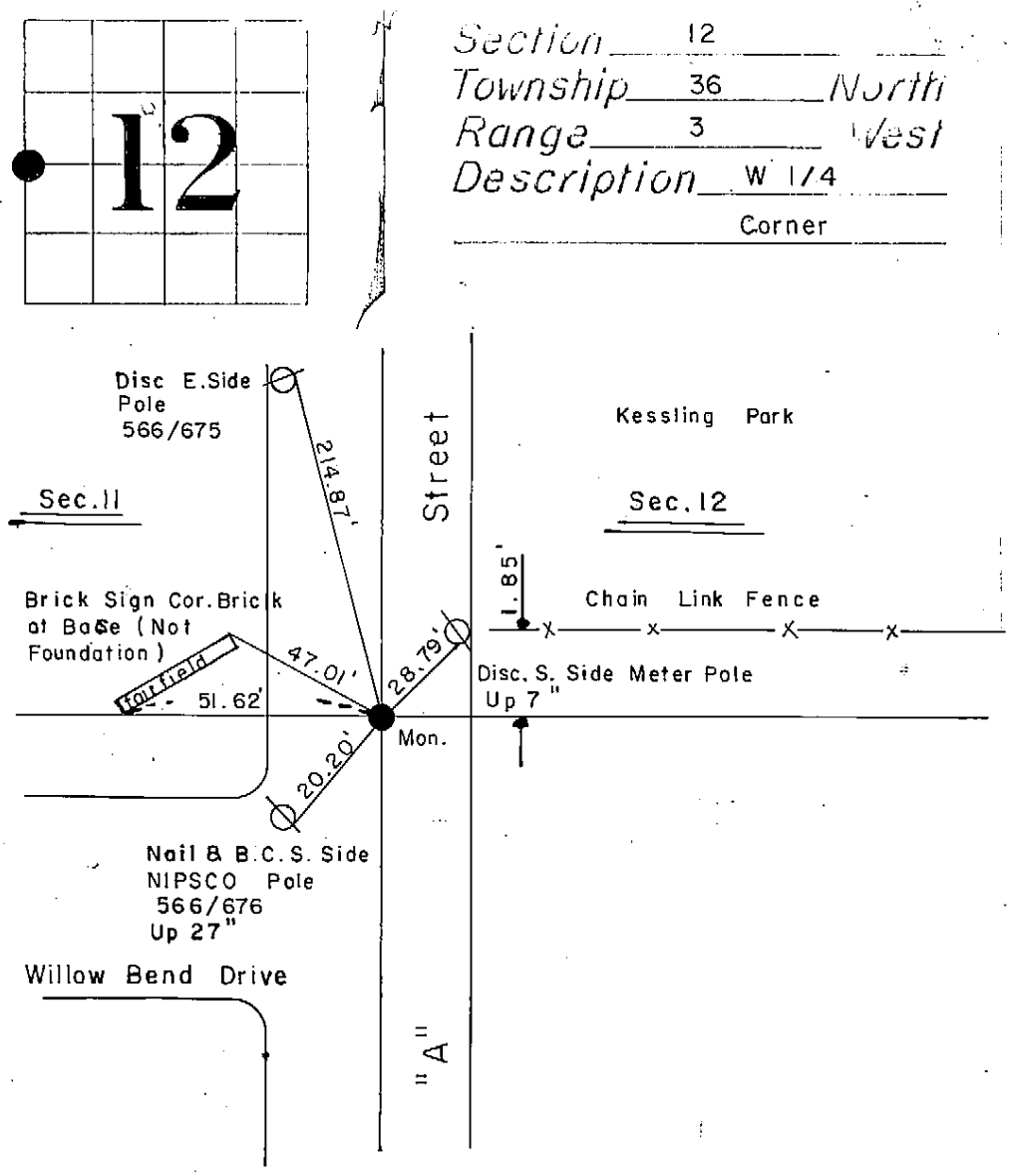

Date: 1981

Found by: SCT & JAR

Remarks: Found two 1/2" pipes 0.12 apart N & S
Set mon. at S.I.P. was buried deeper & covered.
Book 253, p. 33 Checked - 8/5/92 Clear & Warm
75°± Mon. Good & on Surface R.T.B.

SEE ALSO E ¼ 11-36-3

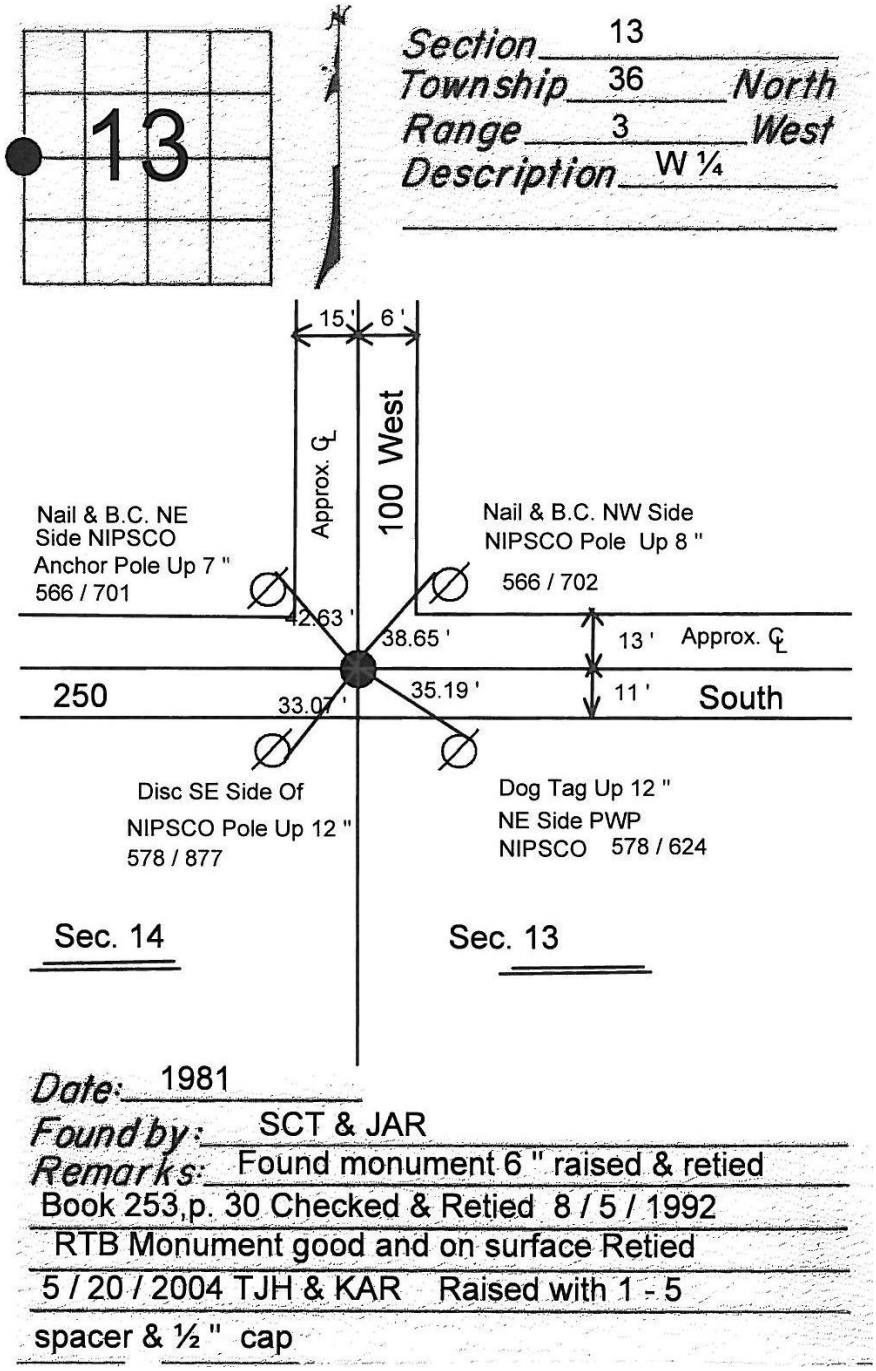

SEE ALSO E ¼ 14-36-3

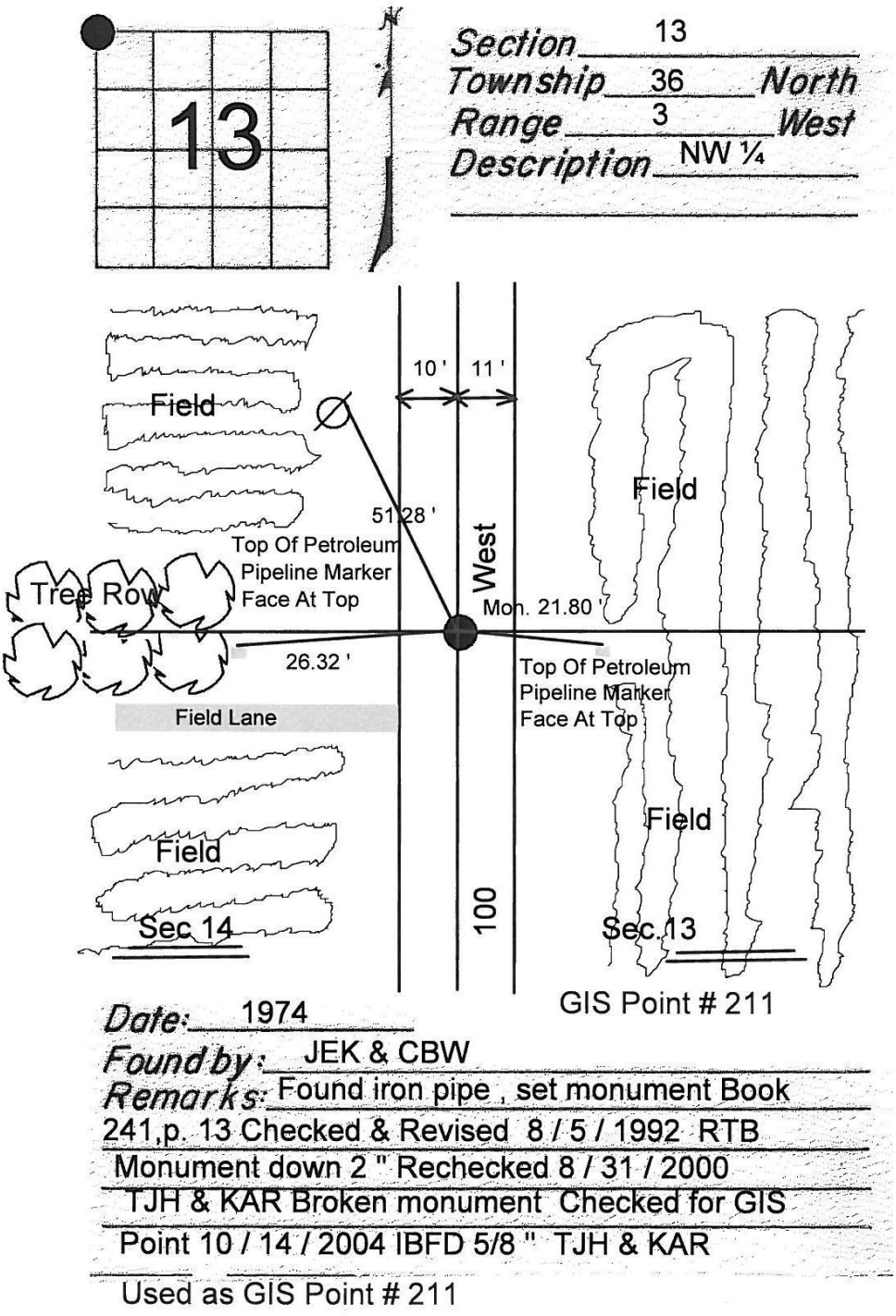

SEE ALSO NE ¼ 14-36-3
SE ¼ 11-36-3
SW ¼ 12-36-3

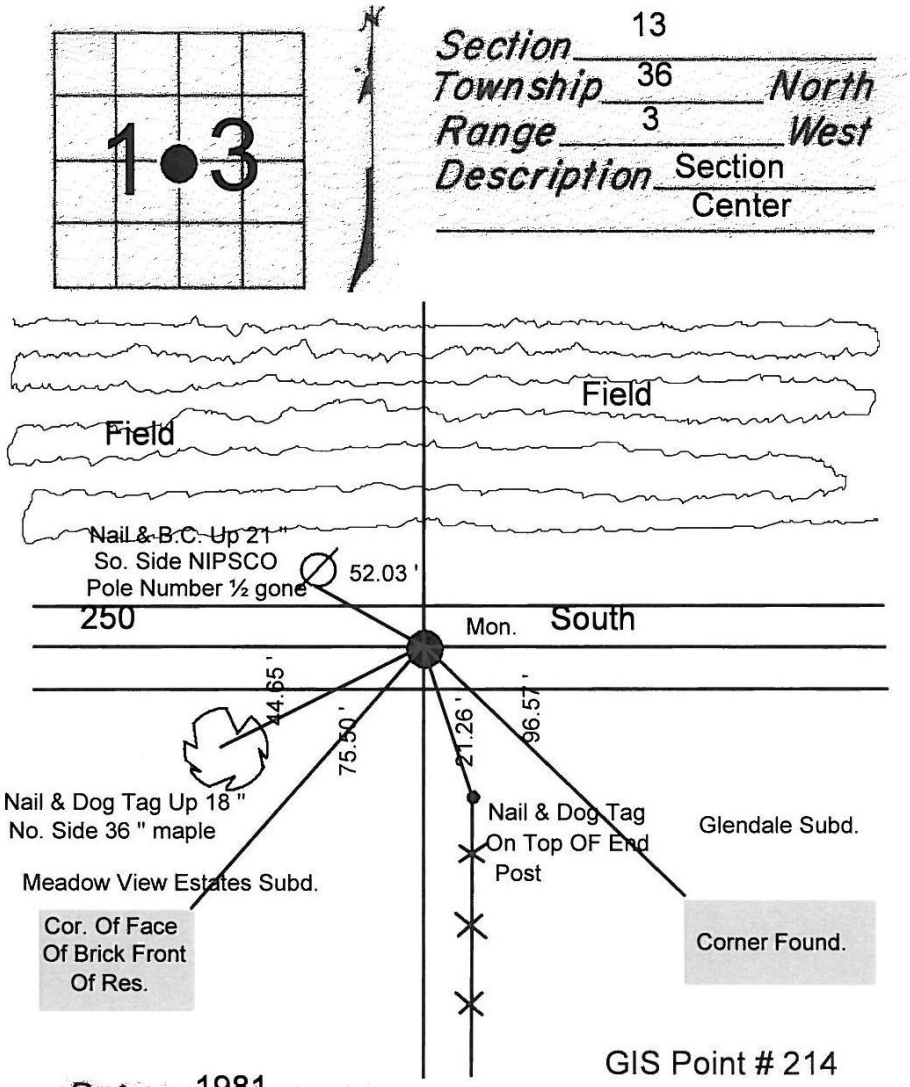

Date: 1981

Found by: SCT & JAR

Remarks: Found P.K. nail on surface, found broken off monument 10 " deep .set new monument book 253,p.31 Revised 8 - 6 - 1992 RTB monument flush checked monument 5 - 20 - 2004 TJH & KAR Road construction replaced w / 1- 5 " & 3 - 1 " spacer

½ " cap Used as a GIS Point # 214

LAPORTE COUNTY SECTION CORNER *SHEET 0718*

DATE: AUG 2009
CREW: TJH & KAR

NORTHWEST CORNER OF SECTION 14
NORTHEAST CORNER OF SECTION 15
SOUTHWEST CORNER OF SECTION 11
SOUTHEAST CORNER OF SECTION 10

TOWNSHIP 36 N.
RANGE 3 NW.
SCIPIO TOWNSHIP
LAPORTE COUNTY, INDIANA

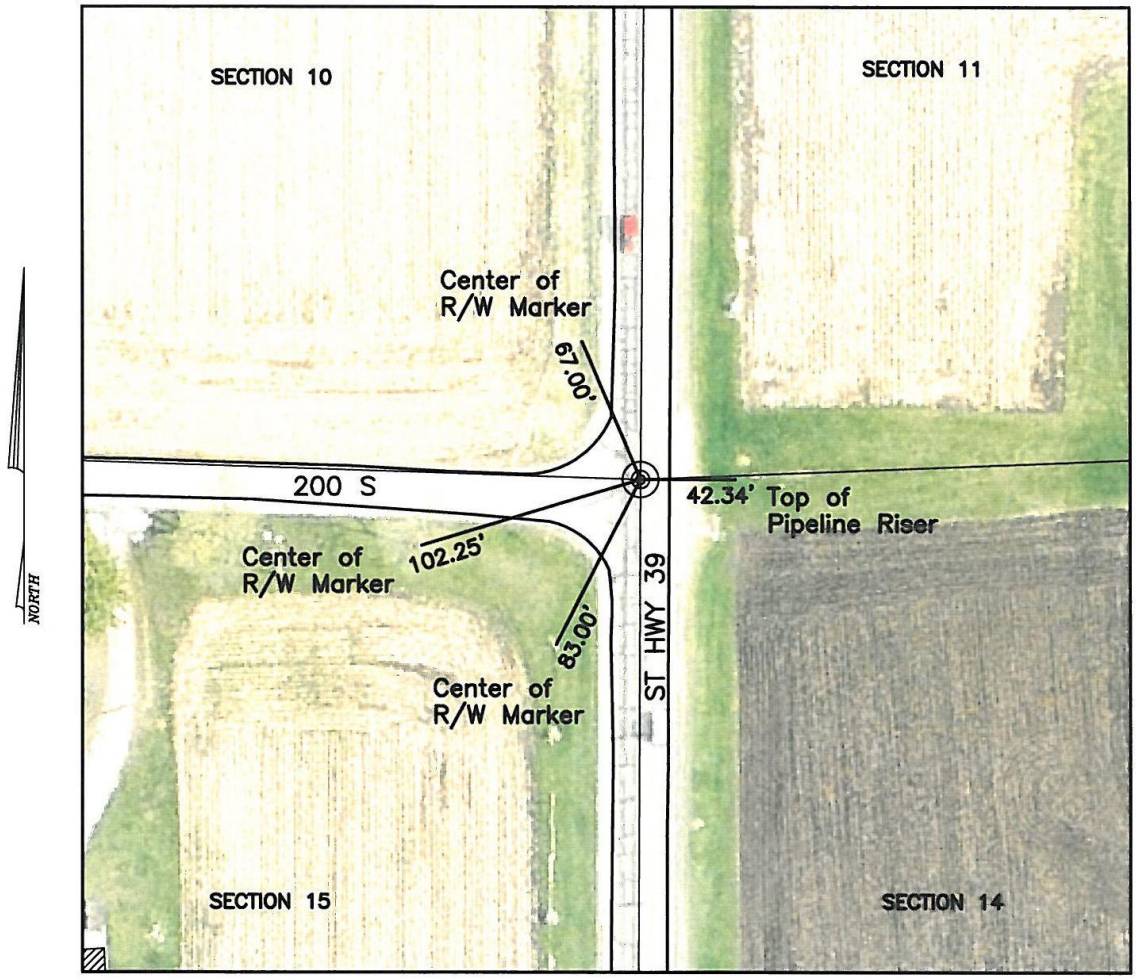

HISTORICAL NOTES:
1979 CBW&WCK –R/R Spike set as corner, Book 249, p.34
9–17–1992 RTB&TJH –Revised, removed R/R Spike & set C.I. Monument
7–13–2007 TJH,KAR,&MP –took off 1" cap, raised 2/1–2" spacer, cap off for construction
8–6–2007 TJH&KAR –raised w/1–1" spacer, 1/2" cap

LAPORTE COUNTY SURVEYOR

555 MICHIGAN AVE. SUITE 104, LAPORTE, INDIANA 46350
PHONE 219–326–6808 EXT. 2225
Fax (219) 362–9804 Email SURVEYORGROUP@LAPORTECOUNTY.ORG

Scale: 1"=40'	Date: 9/01/11	Drawn By: KAR	Chk'd By: _____

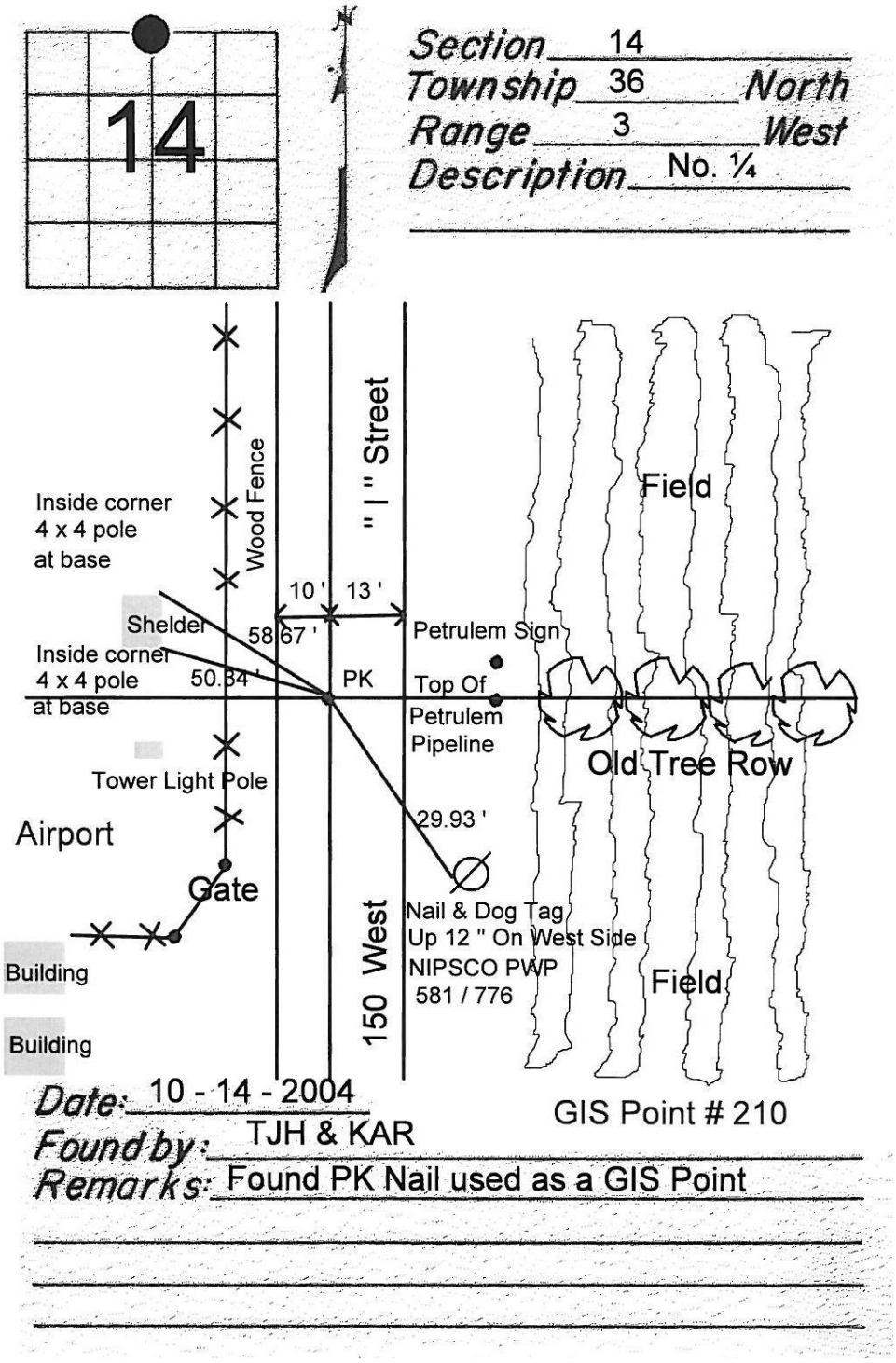

SEE ALSO S ¼ 11-36-3

LAPORTE COUNTY SECTION CORNER *SHEET 0720*

DATE: AUG 2009
CREW: TJH & KAR

WEST CORNER OF SECTION 14
EAST CORNER OF SECTION 15

TOWNSHIP 36 N.
RANGE 3 NW.
SCIPIO TOWNSHIP
LAPORTE COUNTY, INDIANA

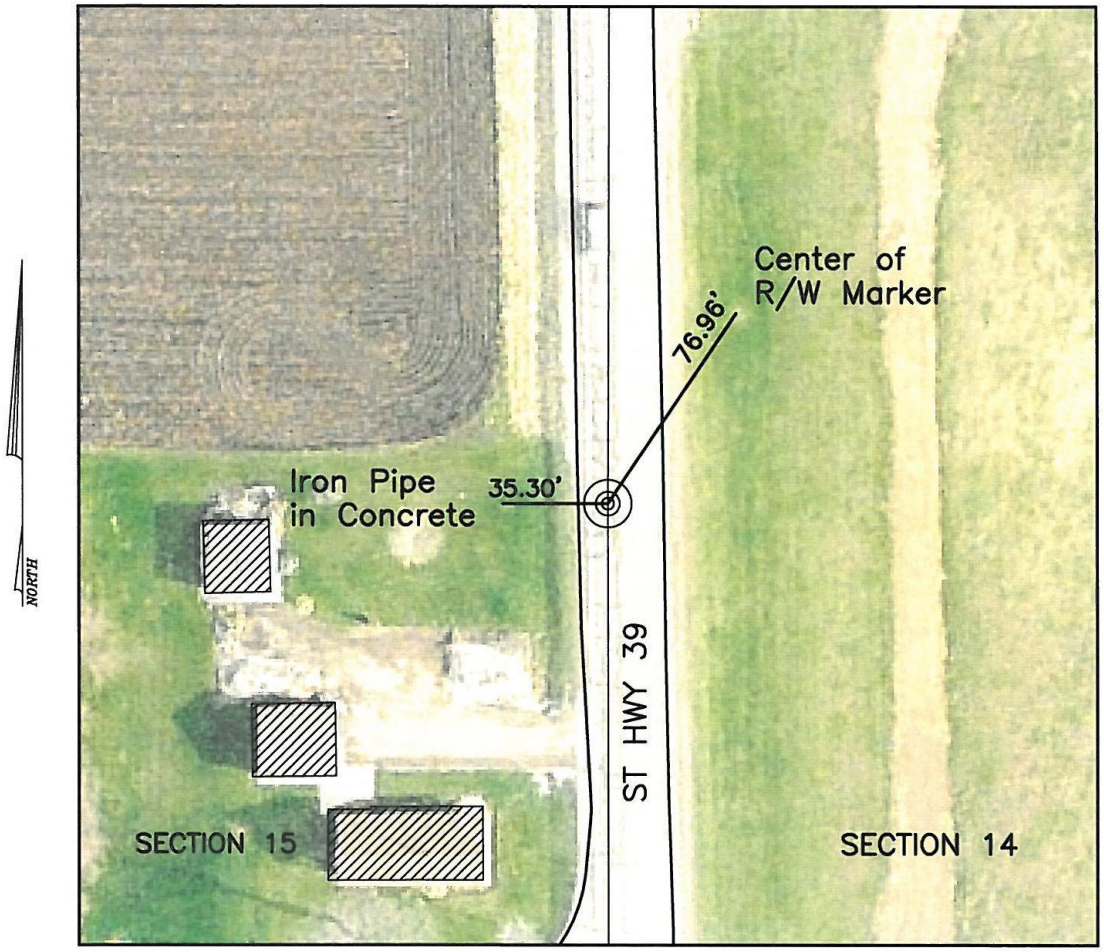

HISTORICAL NOTES:
1979 CBW&WCK –R/R Spike for corner, Book 249, p.33
11–20–1992 RTB&TJH –Checked, see Field Book 217, p.74
7–16–2007 TJH,KAR,&MP –found R/R Spike, replaced w/15" Monument, 1–2" spacer, cap off for construction, down 2" +/–
8–6–207 TJH&KAR –raised w/1–1" spacer, 1" cap

LAPORTE COUNTY SURVEYOR

555 MICHIGAN AVE. SUITE 104, LAPORTE, INDIANA 46350
PHONE 219–326–6808 EXT. 2225
Fax (219) 362–9804 Email SURVEYORGROUP@LAPORTECOUNTY.ORG

Scale: 1"=40'	Date: 9/01/11	Drawn By: KAR	Chk'd By: ____

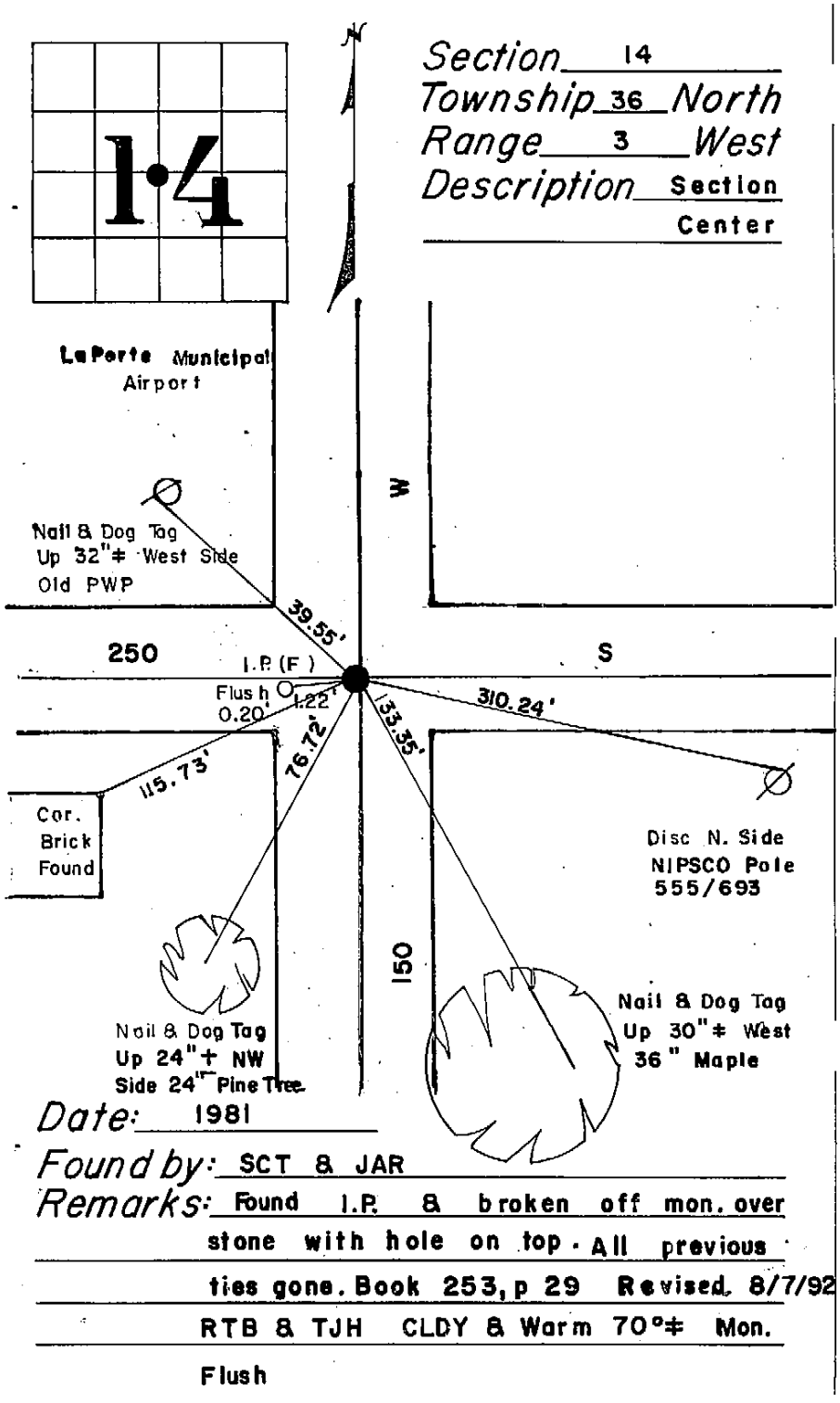
14
Section 14
Township 36 North
Range 3 West
Description Section Center
LaPorte Municipal Airport
Nail & Dog Tag Up 32"± West Side Old PWP
39.55'
250
I.P. (F)
S
W
Flush 0.20'
1.22'
310.24'
33.35'
76.72'
115.73'
Cor. Brick Found
Disc N. Side NIPSCO Pole 555/693
150
Nail & Dog Tag Up 24"± NW Side 24" Pine Tree
Nail & Dog Tag Up 30"± West 36" Maple
Date: 1981
Found by: SCT & JAR
Remarks: Found I.P. & broken off mon. over stone with hole on top. All previous ties gone. Book 253, p 29 Revised 8/7/92 RTB & TJH CLDY & Warm 70°± Mon. Flush

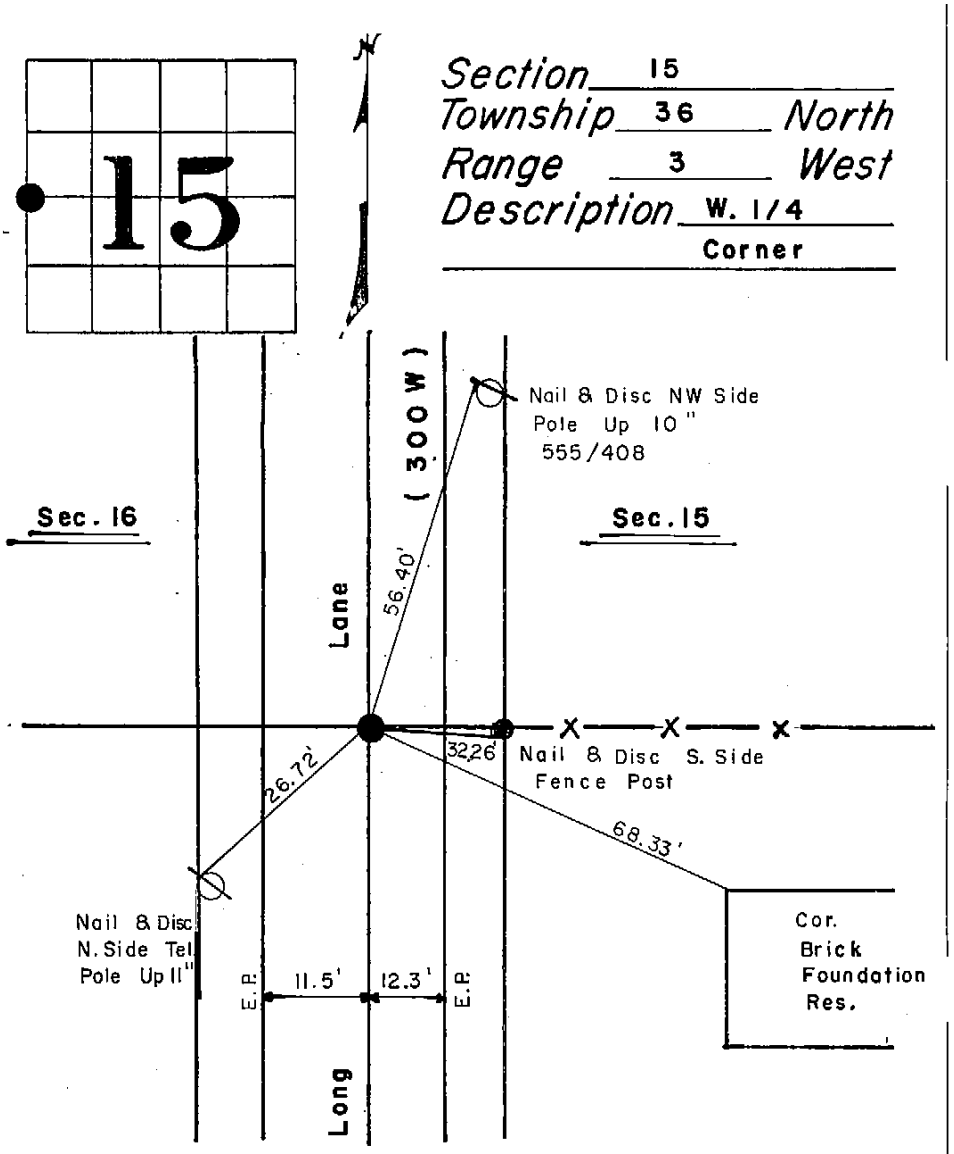

SEE ALSO E ¼ 16-36-3

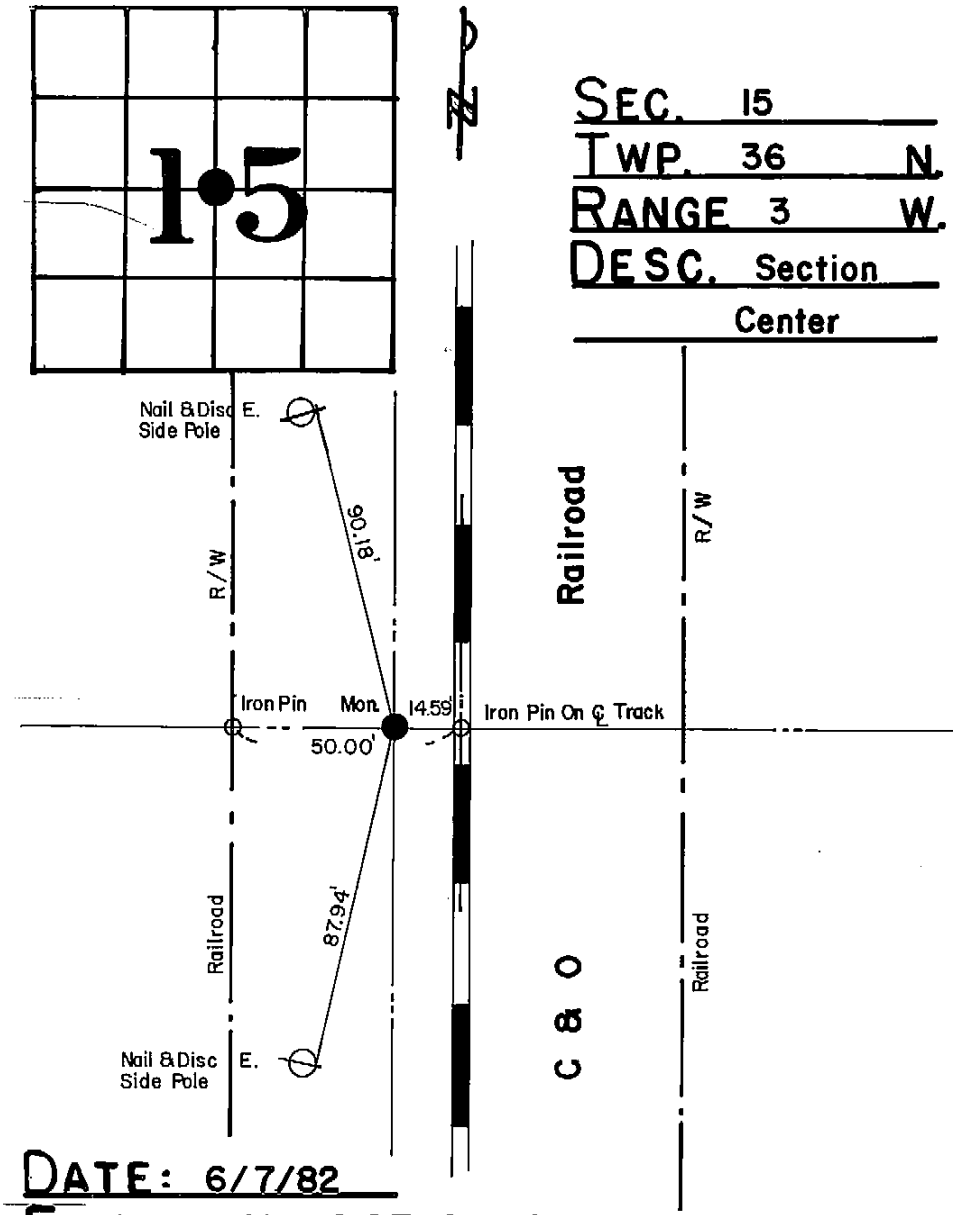

SEC. 15
TWP. 36 N.
RANGE 3 W.
DESC. Section Center

DATE: 6/7/82
FOUND BY: S.C.T. & W.A.H.
REMARKS: Found iron pin, set C.I. Mon. as per survey by James H. Keil. Book 253, p.60.

LAPORTE COUNTY SECTION CORNER *SHEET 0724*

DATE: SEPT 2009
CREW: TJH & KAR

NORTHWEST CORNER OF SECTION 15
NORTHEAST CORNER OF SECTION 16
SOUTHWEST CORNER OF SECTION 10
SOUTHEAST CORNER OF SECTION 09

TOWNSHIP 36 N.
RANGE 3 NW.
SCIPIO TOWNSHIP
LAPORTE COUNTY, INDIANA

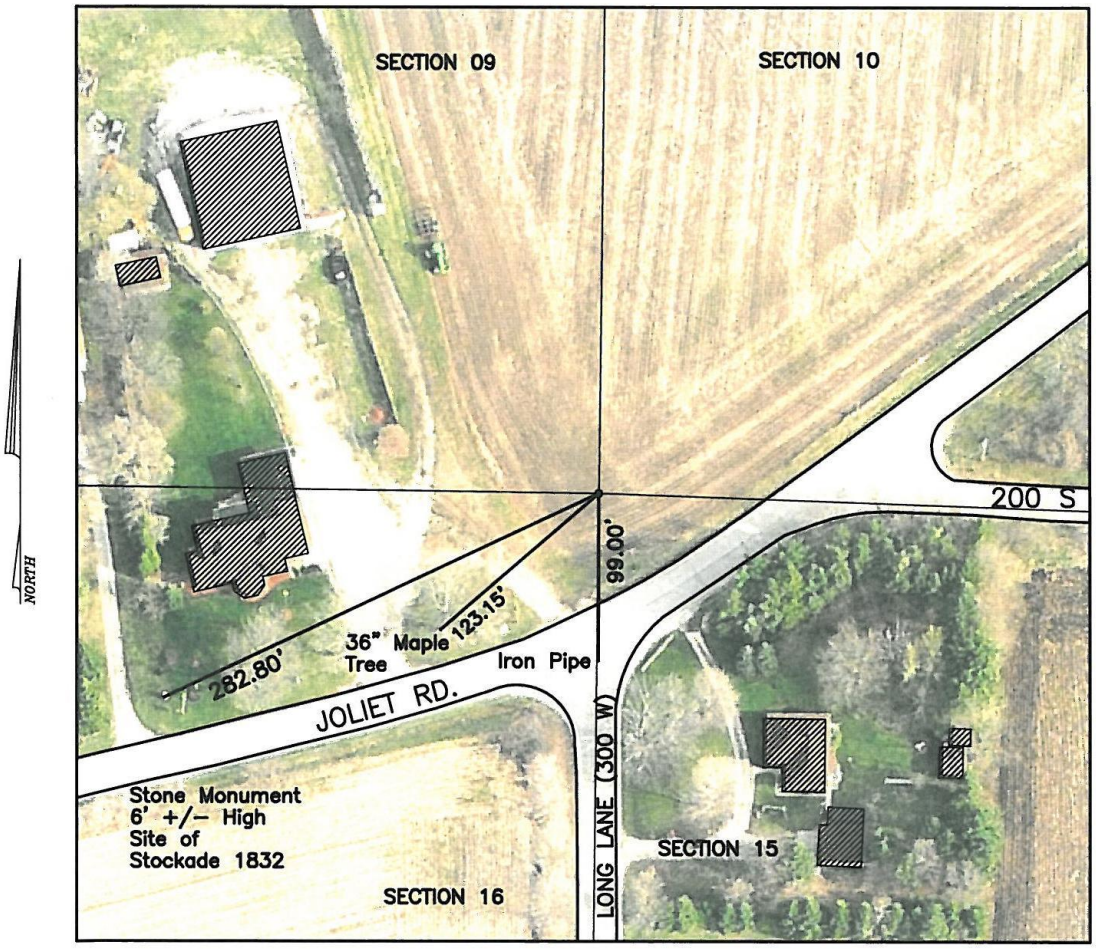

HISTORICAL NOTES:
10-01-1971 SCT&KWY -Set iron monument in place of stone. (old ties) (stone removed)
September 2009 TJH,KAR,&TCH -Found broken monument

LAPORTE COUNTY SURVEYOR

555 MICHIGAN AVE. SUITE 104, LAPORTE, INDIANA 46350
PHONE 219-326-6808 EXT. 2225
Fax (219) 362-9804 Email SURVEYORGROUP@LAPORTECOUNTY.ORG

Scale: 1"=40'	Date: 9/01/11	Drawn By: KAR	Chk'd By: ____

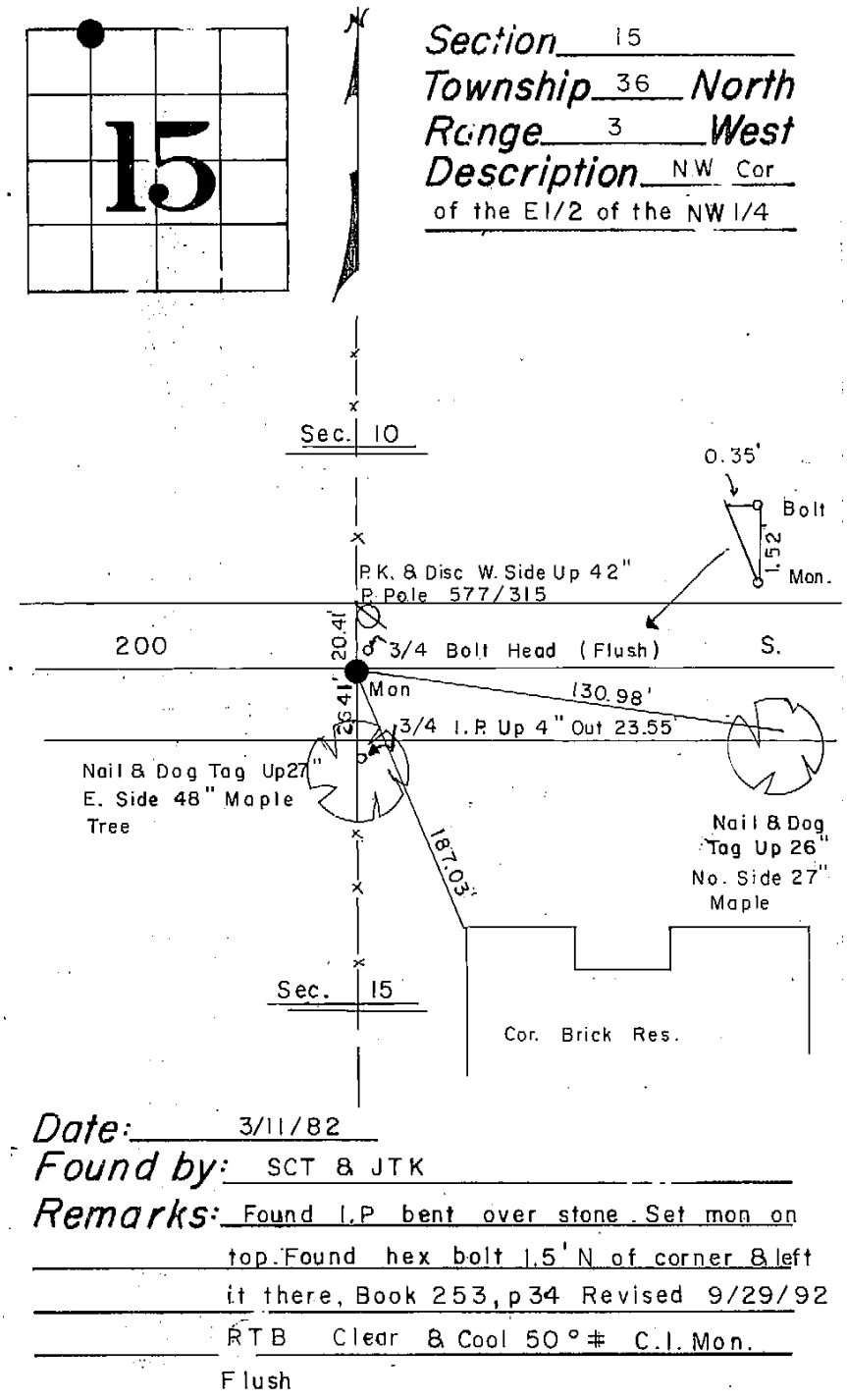

SEE ALSO SW ¼ of the E ¼ of the SW ¼ 10-36-3

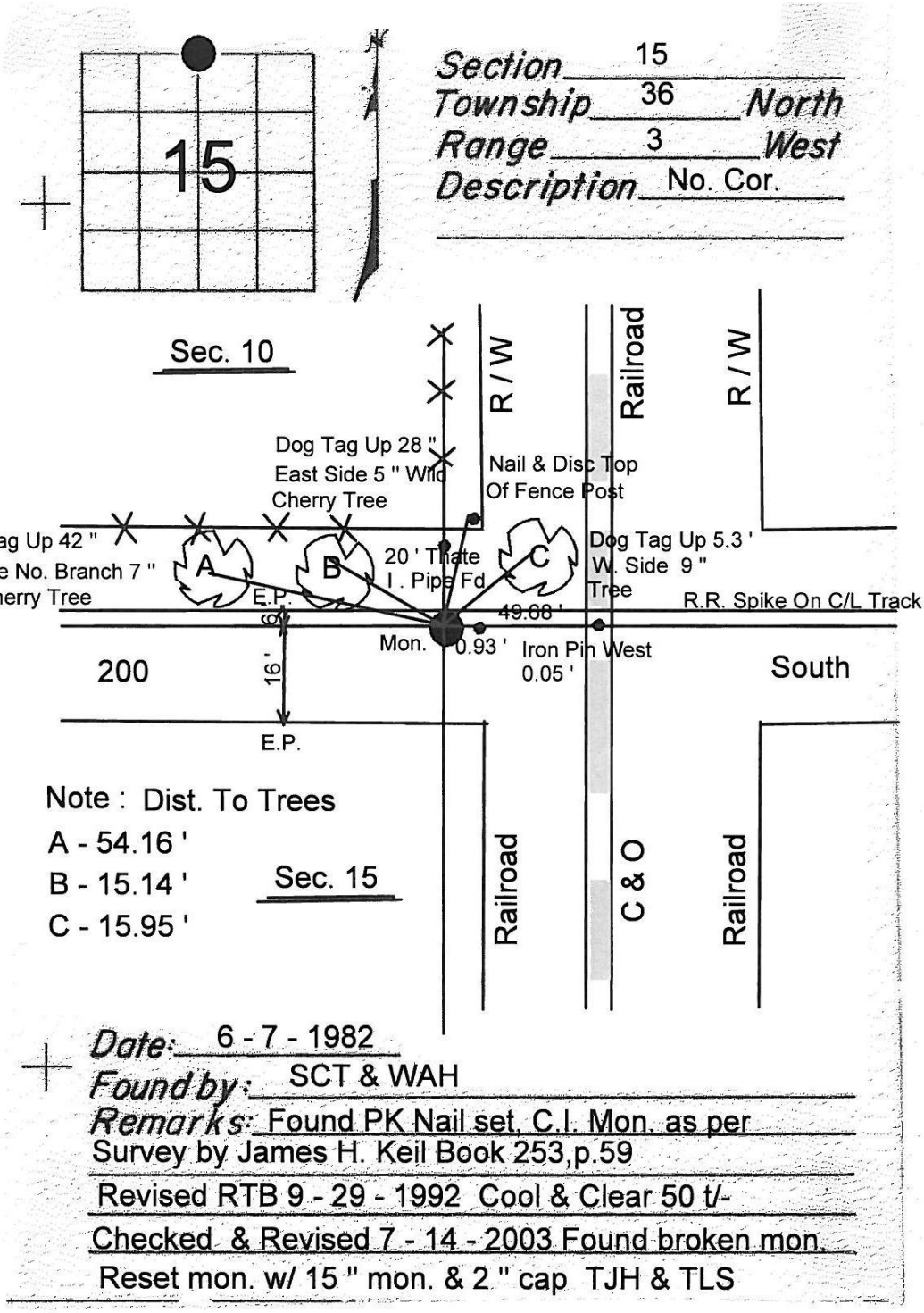

SEE ALSO S ¼ 10-36-3

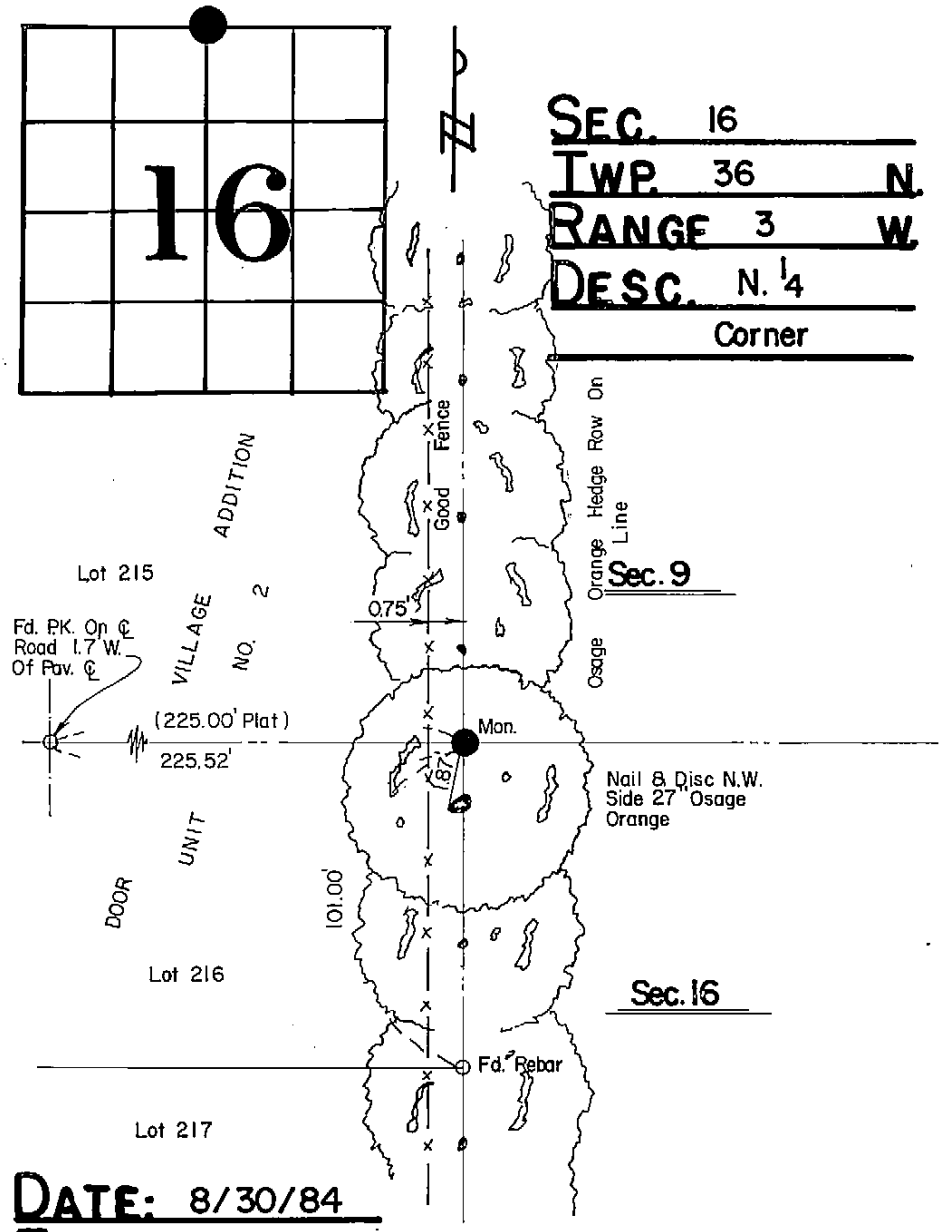

SEC. 16
TWP. 36 N.
RANGE 3 W.
DESC. N. 1/4 Corner

DATE: 8/30/84
FOUND BY: S.C.T. & M.T.K.
REMARKS: Fd. stone as per Door Village Add. Unit No. 2. Set C.I.Mon. in its place & placed stone & other smaller stones & bricks around. Book 258, p.14.

SEE ALSO S ¼ 09-36-3

LAPORTE COUNTY SECTION CORNER *SHEET 0728*

DATE: AUG 2009
CREW: TJH & KAR

NORTHWEST CORNER OF SECTION 16
NORTHEAST CORNER OF SECTION 17
SOUTHWEST CORNER OF SECTION 09
SOUTHEAST CORNER OF SECTION 08

TOWNSHIP 36 N.
RANGE 3 NW.
SCIPIO TOWNSHIP
LAPORTE COUNTY, INDIANA

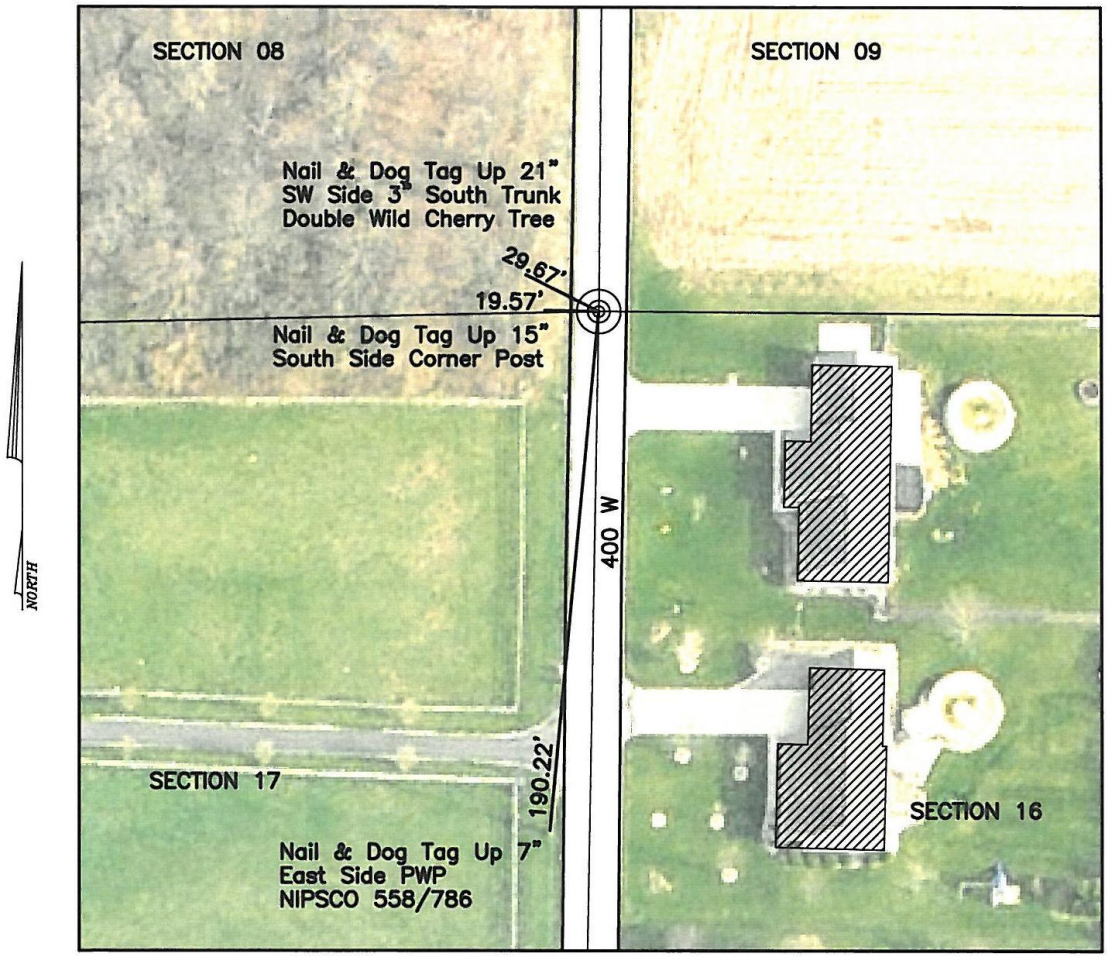

HISTORICAL NOTES:
1974 CBW&JEK –Found I.P. & rebar, Book 241, p.61
9–30–1992 RTB –Revised, C.I. Monument Flush

LAPORTE COUNTY SURVEYOR

555 MICHIGAN AVE. SUITE 104, LAPORTE, INDIANA 46350
PHONE 219–326–6808 EXT. 2225
Fax (219) 362–9804 Email SURVEYORGROUP@LAPORTECOUNTY.ORG

Scale: 1"=40'	Date: 9/01/11	Drawn By: KAR	Chk'd By: _____

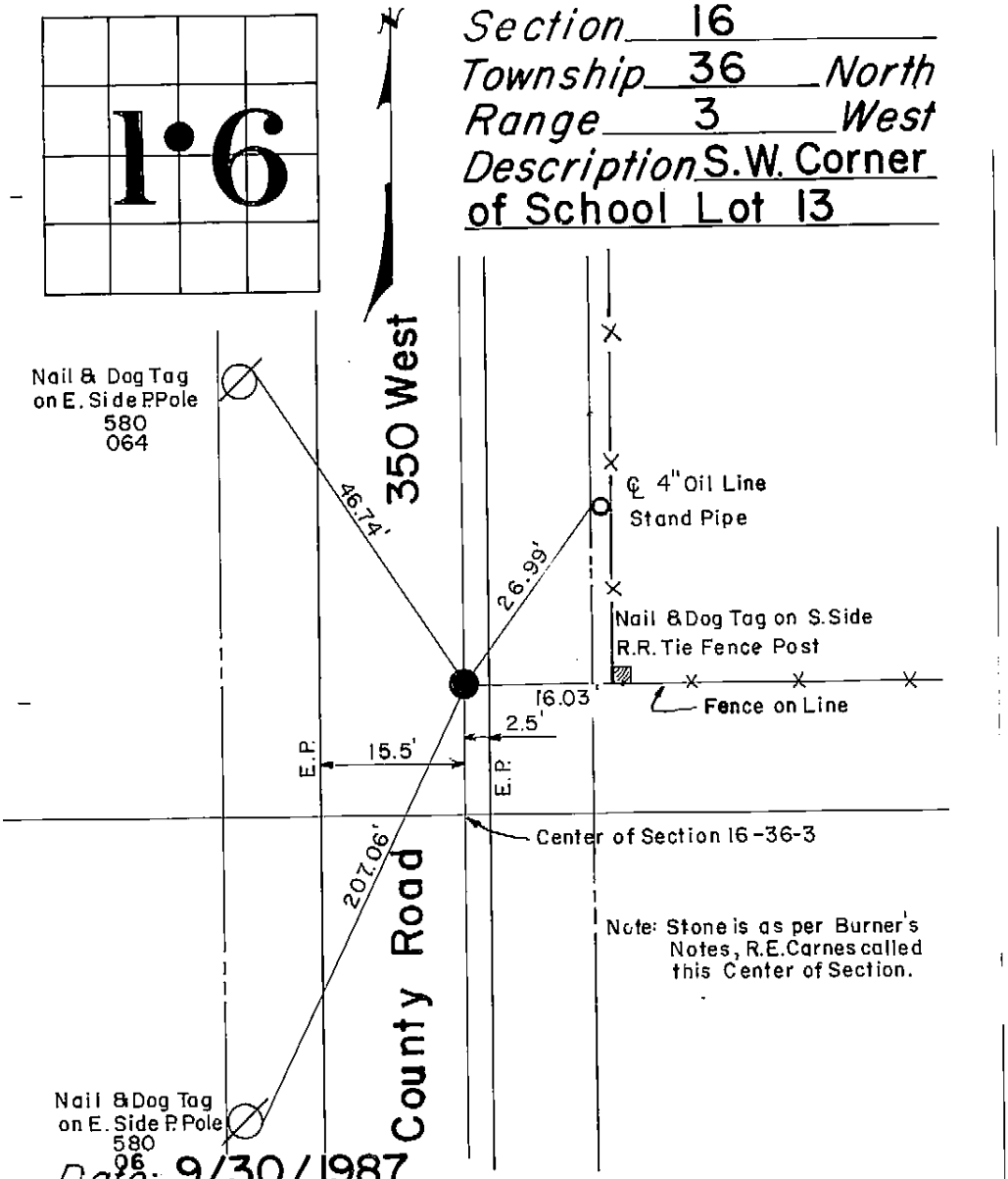
16
N
Section 16
Township 36 North
Range 3 West
Description S.W. Corner of School Lot 13
350 West
County Road
Nail & Dog Tag on E. Side P. Pole 580 064
46.74'
26.99'
℄ 4" Oil Line
Stand Pipe
Nail & Dog Tag on S. Side R.R. Tie Fence Post
16.03'
℄ Fence on Line
2.5'
15.5'
E.P.
E.P.
Center of Section 16-36-3
207.06'
Note: Stone is as per Burner's Notes, R.E. Carnes called this Center of Section.
Nail & Dog Tag on E. Side P. Pole 580 06
Date: 9/30/1987
Found by: S.C.T. & E.M.S.
Remarks: Fd. I.P. Over Green Stone, Chisled "X" on Stone & Set C.I. Mon. with "Surveyors Marker" Cap over Stone. Book 260, p.12. CHECKED 6/26/92 RTB & TJH
MON. DOWN 3"

LAPORTE COUNTY SECTION CORNER *SHEET 0730*

DATE: JUL 2009
CREW: TJH & KAR

NORTHWEST CORNER OF SECTION 17
NORTHEAST CORNER OF SECTION 18
SOUTHWEST CORNER OF SECTION 08
SOUTHEAST CORNER OF SECTION 07

TOWNSHIP 36 N.
RANGE 3 NW.
SCIPIO TOWNSHIP
LAPORTE COUNTY, INDIANA

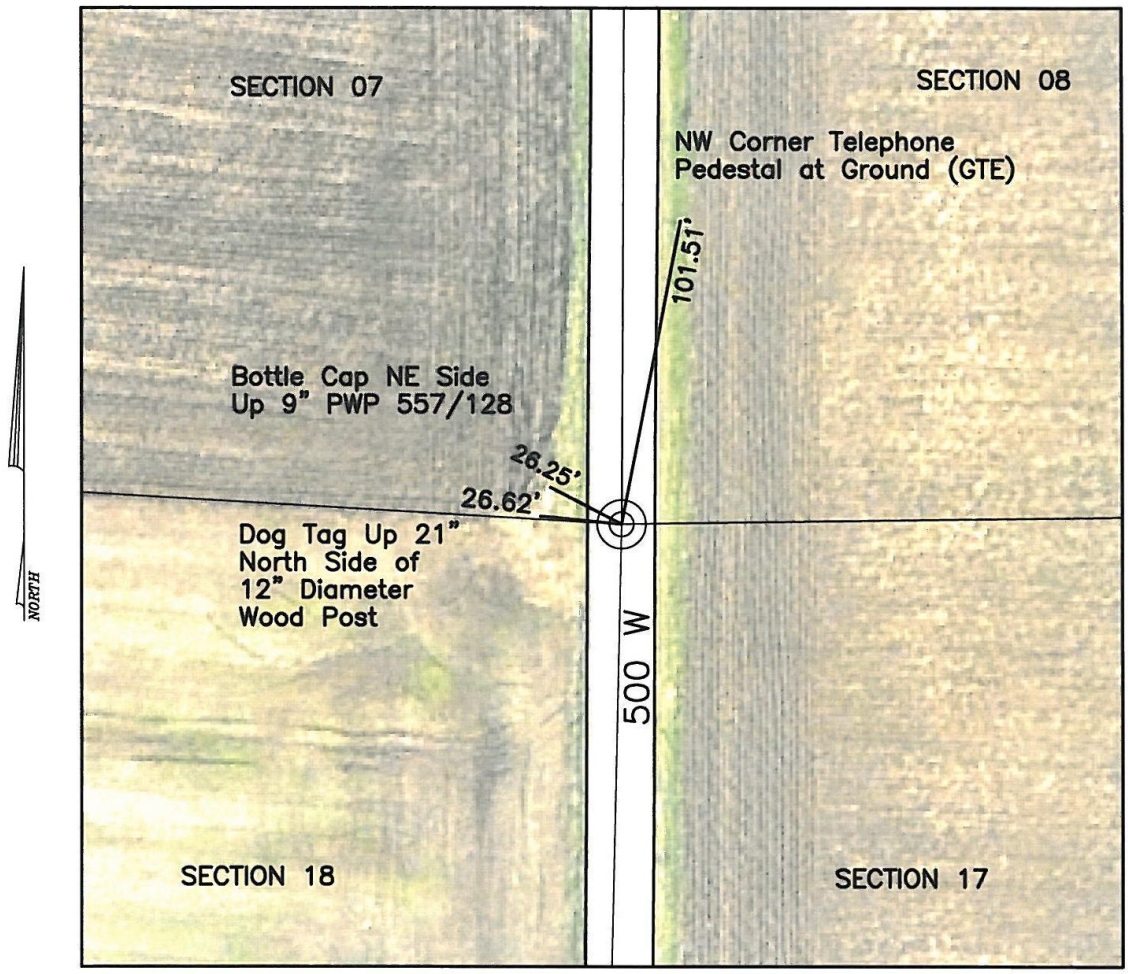

HISTORICAL NOTES:
1973 CBW –Found pipe, set monument, Book 240, p.19
8–26–1992 RTB –Revised, Monument down 4 1/2"
12–18–2003 TJH&KAR –Checked, found full monument, down 8", monument in good condition
P.K. Nail over monument, GIS point #168 or #169

LAPORTE COUNTY SURVEYOR
555 MICHIGAN AVE. SUITE 104, LAPORTE, INDIANA 46350
PHONE 219–326–6808 EXT. 2225
Fax (219) 362–9804 Email SURVEYORGROUP@LAPORTECOUNTY.ORG

Scale: 1"=40'	Date: 9/01/11	Drawn By: KAR	Chk'd By: ____

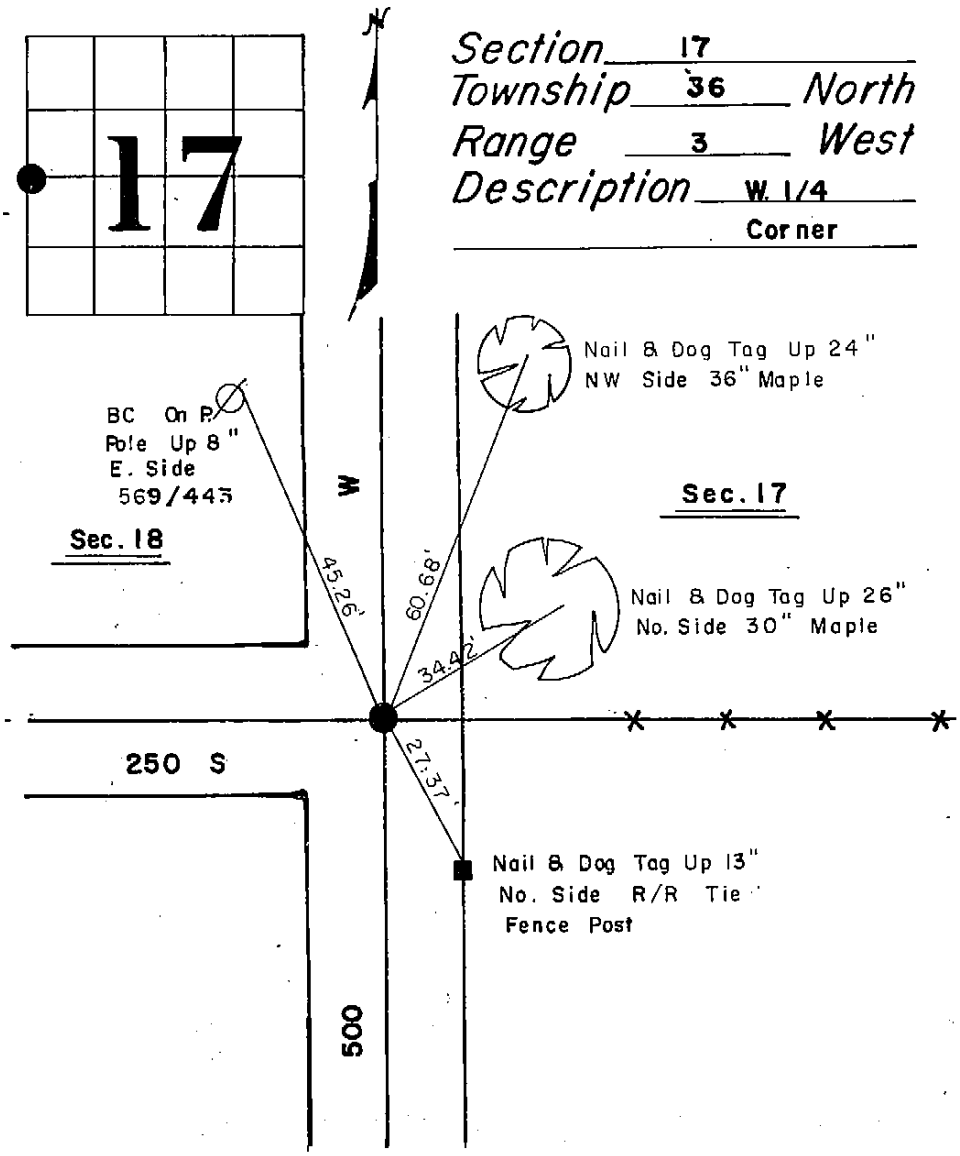

Date: 1975

Found by: CBW & JFH

Remarks: Found stone, set monument Book 243,p55
Revised 8/26/92 RTB CLDY & Warm 75°±
Mon. Raised 1/2" Down 1/2"

SEE ALSO E ¼ 18-36-3

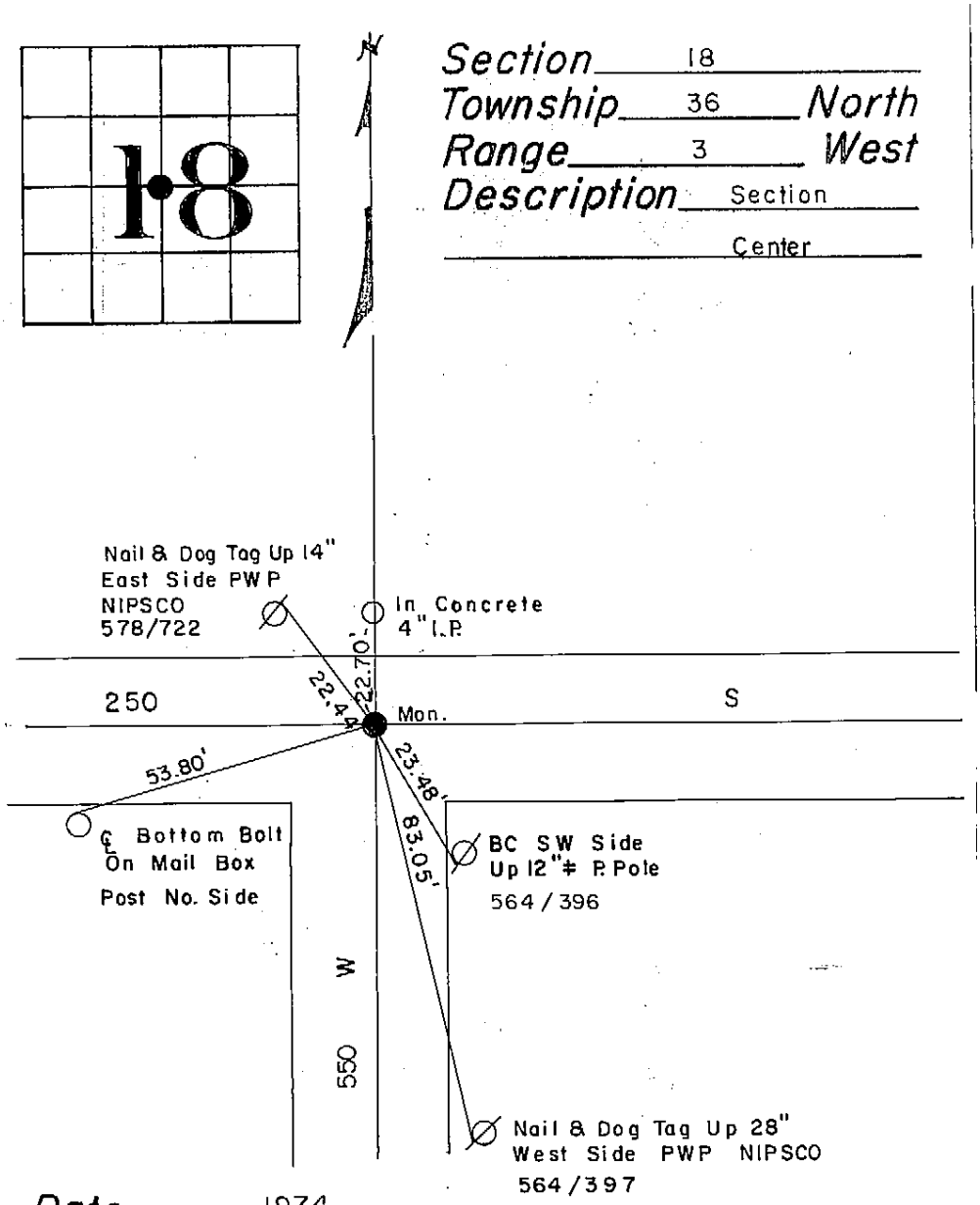

Section 18
Township 36 North
Range 3 West
Description Section Center

Date: 1974
Found by: CBW
Remarks: Found stone, set mon. on top of stone, Book 242, p 26
Revised 9/23/92 RTB Clear & Cool 45° ±
Monument Flush

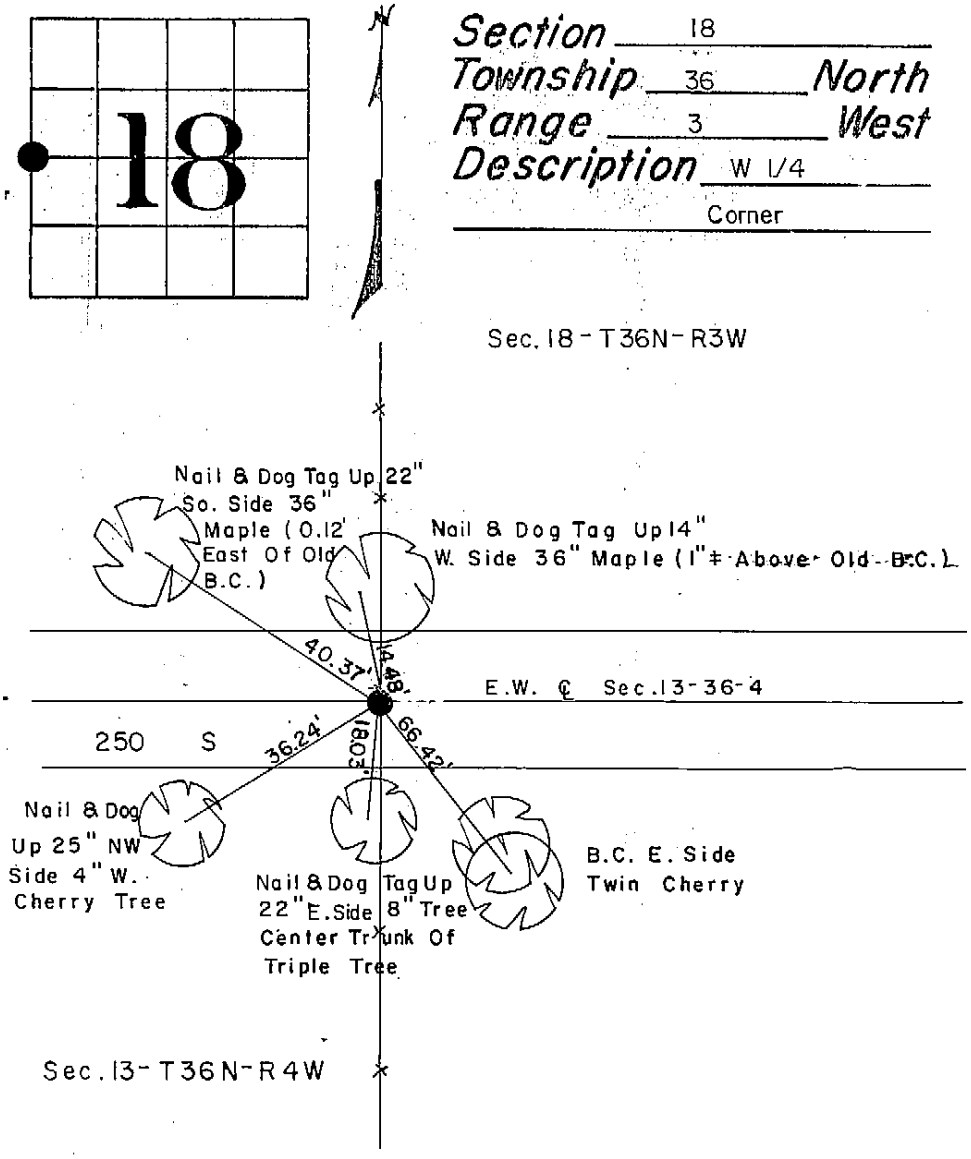

SEE ALSO E ¼ 13-36-4

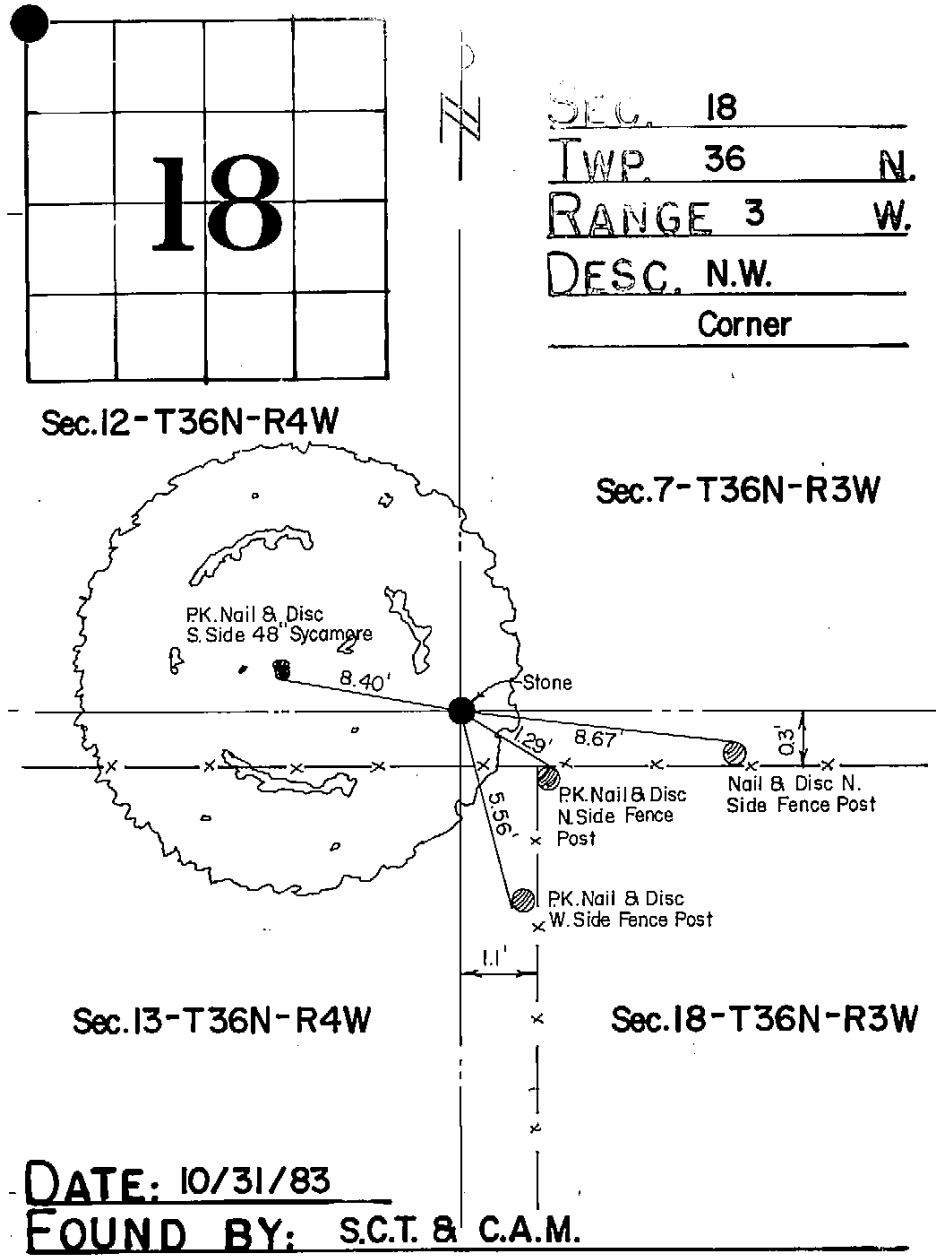

DATE: 10/31/83

FOUND BY: S.C.T. & C.A.M.

REMARKS: Found large stone (32" long - 18" dia. base) with pointed top. Chiseled mark on top, drove iron rods around stone, & placed many small stones around. Book 256, p.66.

SEE ALSO NE ¼ 13-36-4
SE ¼ 12-36-4
SW ¼ 07-36-3

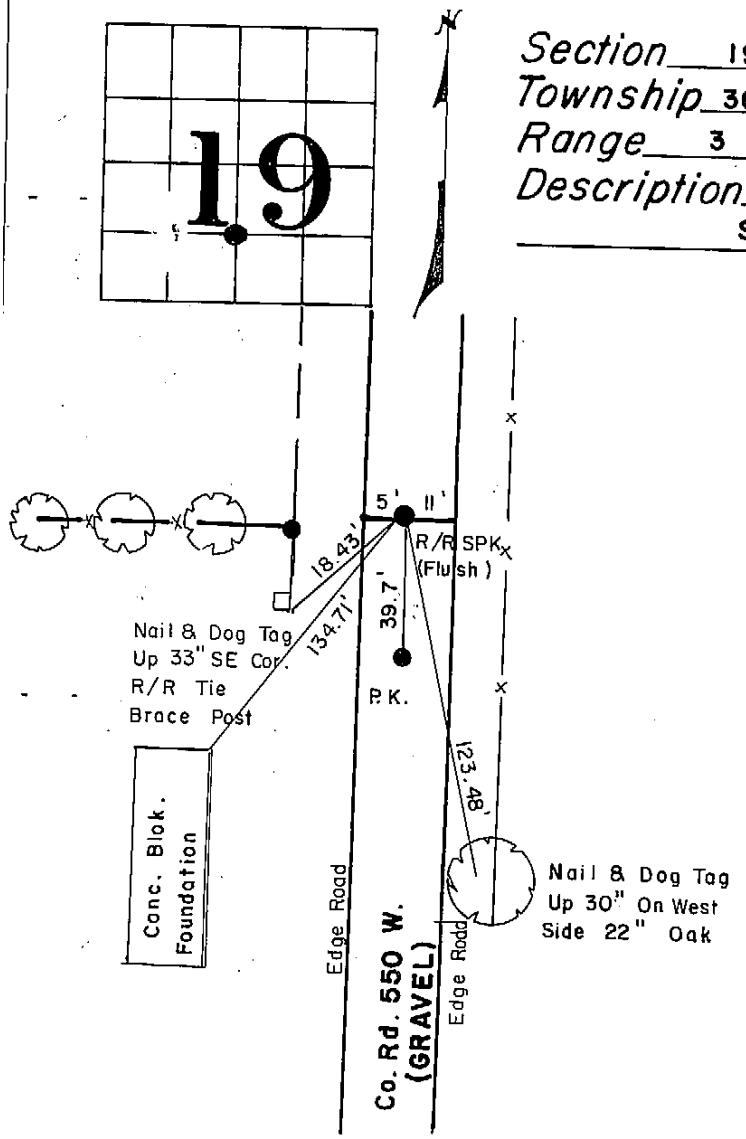

Section 19
Township 36 North
Range 3 West
Description NE Cor
SE 1/4 SW 1/4

Date: 9/16/92
Found by: RTB & TJH
Remarks: R/R SPK (Flush) On Line From PT. # 5 To ℄ SECT.

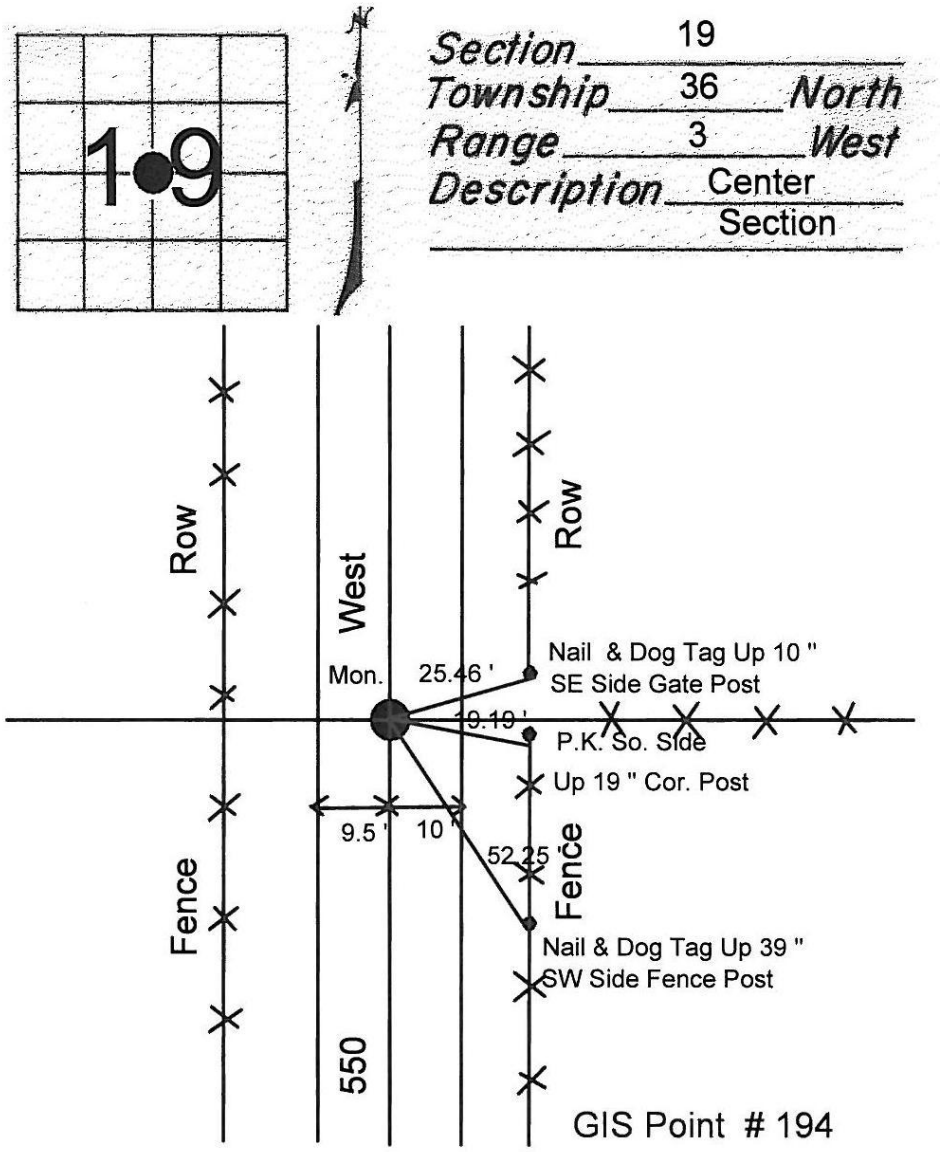

Date: 1975

Found by: CBW & DWC

Remarks: Found pipe ,set monument book 244,p 41

Revised RTB & TJH clear & cool 65 ° ± checked

12 - 2 - 2002 TJH found broken monument down 5 "

Used as a GIS Point # 194

LAPORTE COUNTY SECTION CORNER *SHEET 0737*

DATE: JUL 2009
CREW: TJH & KAR

WEST CORNER OF SECTION 20
EAST CORNER OF SECTION 19

TOWNSHIP 36 N.
RANGE 3 NW.
SCIPIO TOWNSHIP
LAPORTE COUNTY, INDIANA

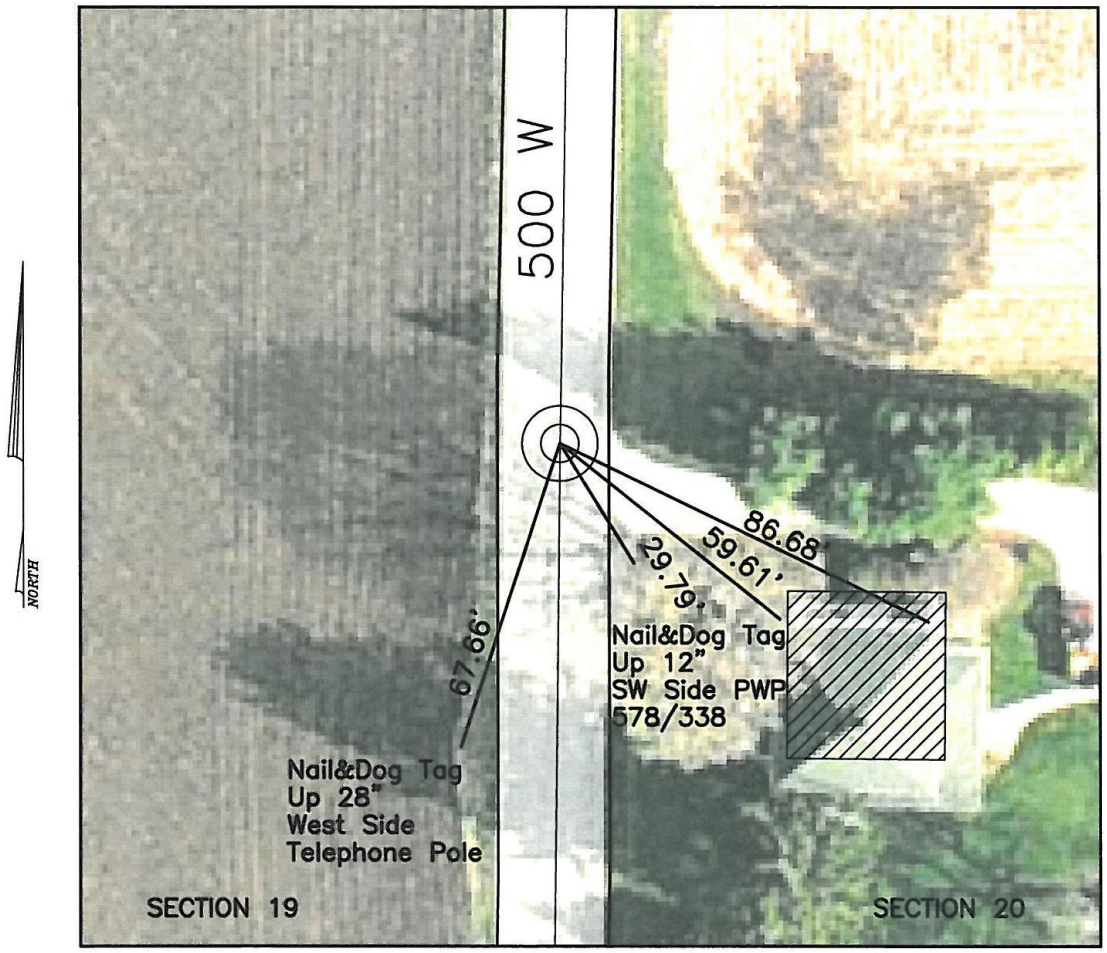

HISTORICAL NOTES:
June 25, 1986 SCT&KRC –Found R/R Spike, set C.I. Monument. Book 259, p.28.
8–26–1992 RTB –Revised, Monument Flush
July 2009 TJH&KAR –took off 1" cap for construction

LAPORTE COUNTY SURVEYOR

555 MICHIGAN AVE. SUITE 104, LAPORTE, INDIANA 46350
PHONE 219–326–6808 EXT. 2225
Fax (219) 362–9804 Email SURVEYORGROUP@LAPORTECOUNTY.ORG

Scale: 1"=40'	Date: 9/07/11	Drawn By: KAR	Chk'd By: _____

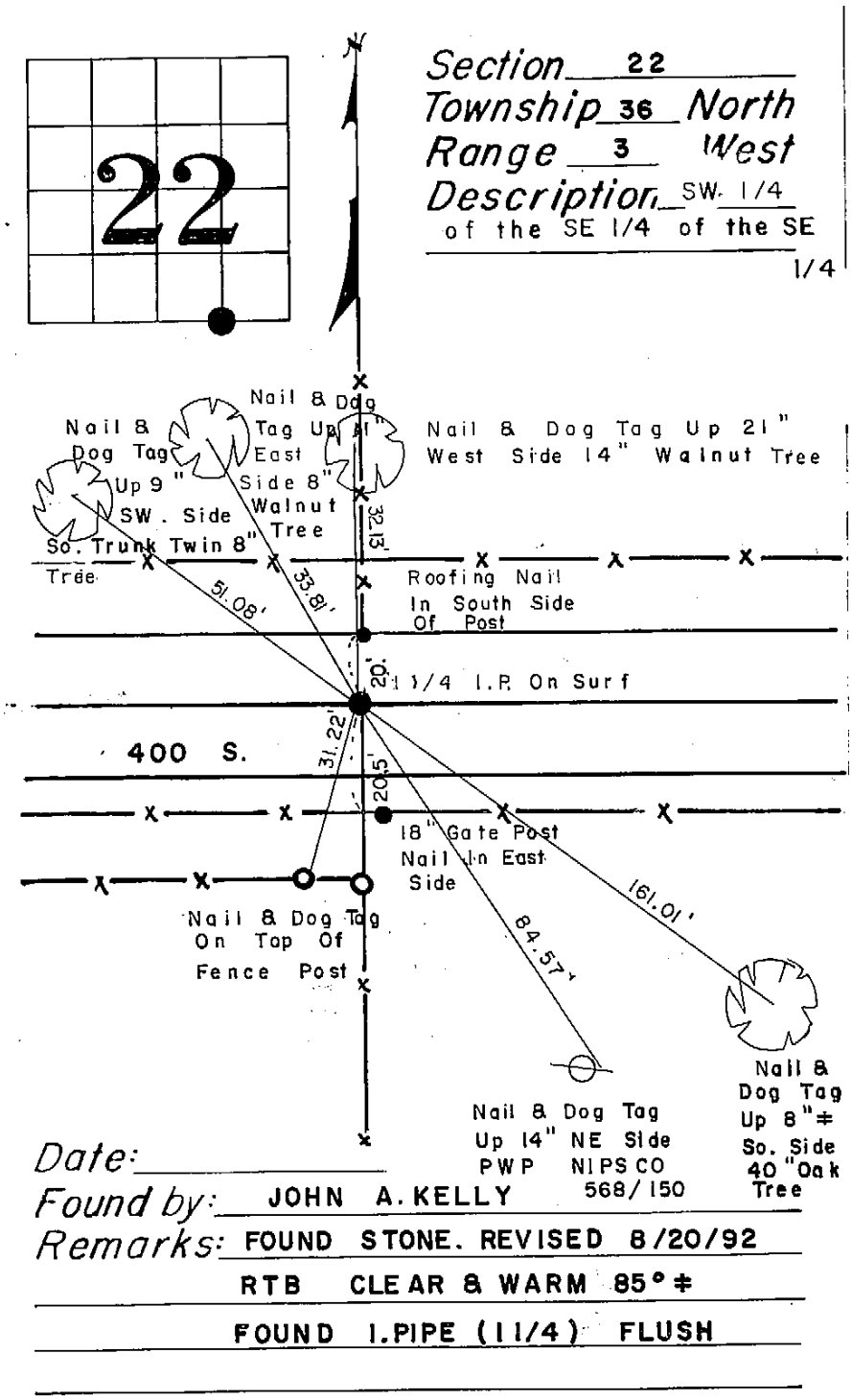

SEE ALSO NW ¼ of the NE ¼ of the NE ¼ 27-36-3

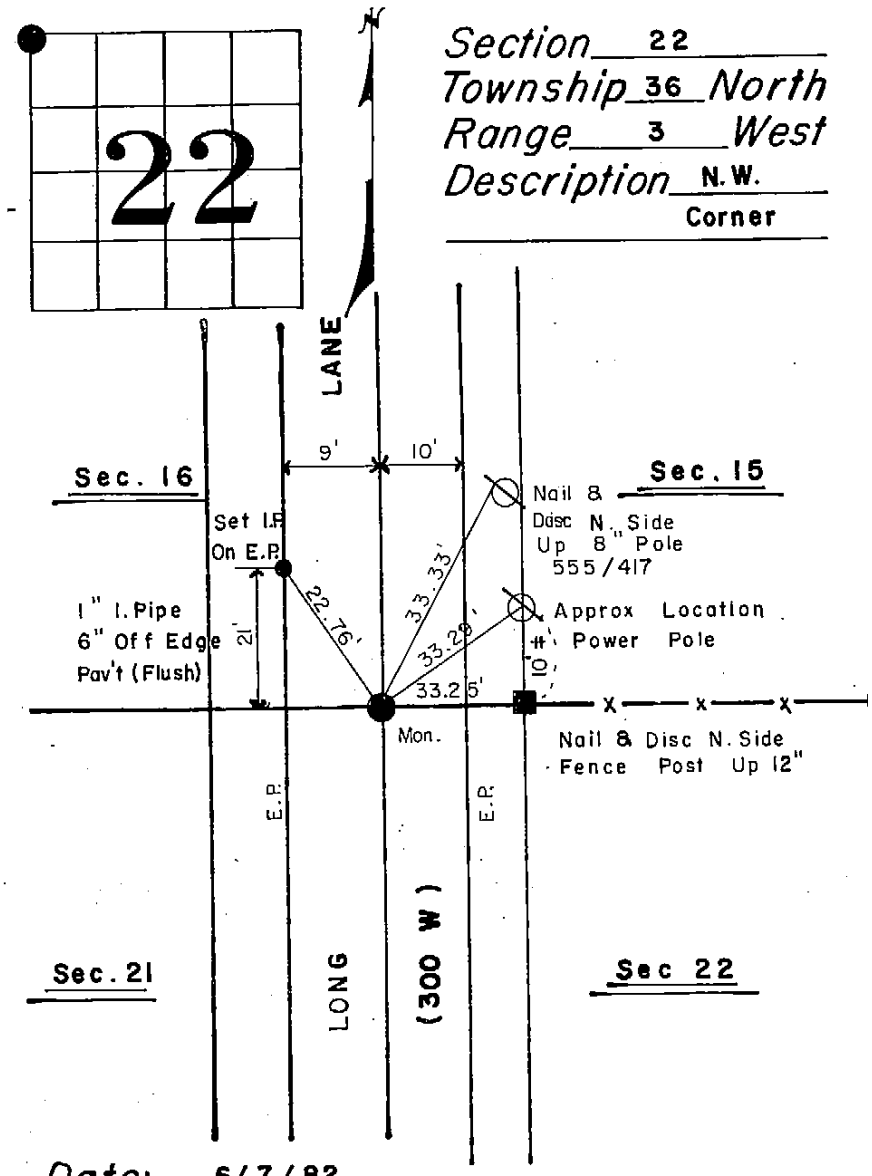

SEE ALSO NE ¼ 21-36-3
SE ¼ 16-36-3
SW ¼ 15-36-3

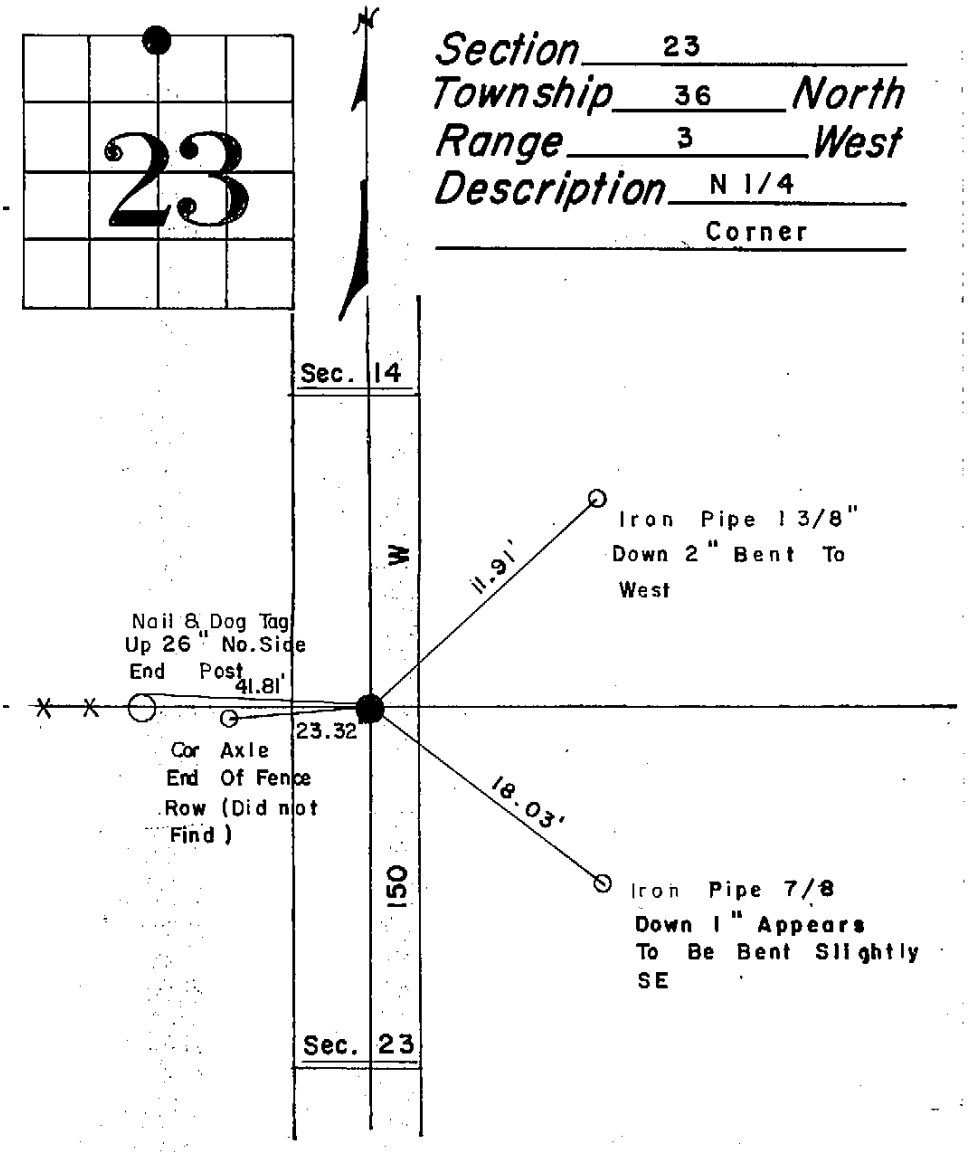

Date: 1974

Found by: CBW & JEF

Remarks: Found iron pipe, set mon Book 241, p 60

Revised 8/13/92 RTB Clear & Mild 70°F

Mon. Flush

SEE ALSO S ¼ 14-36-3

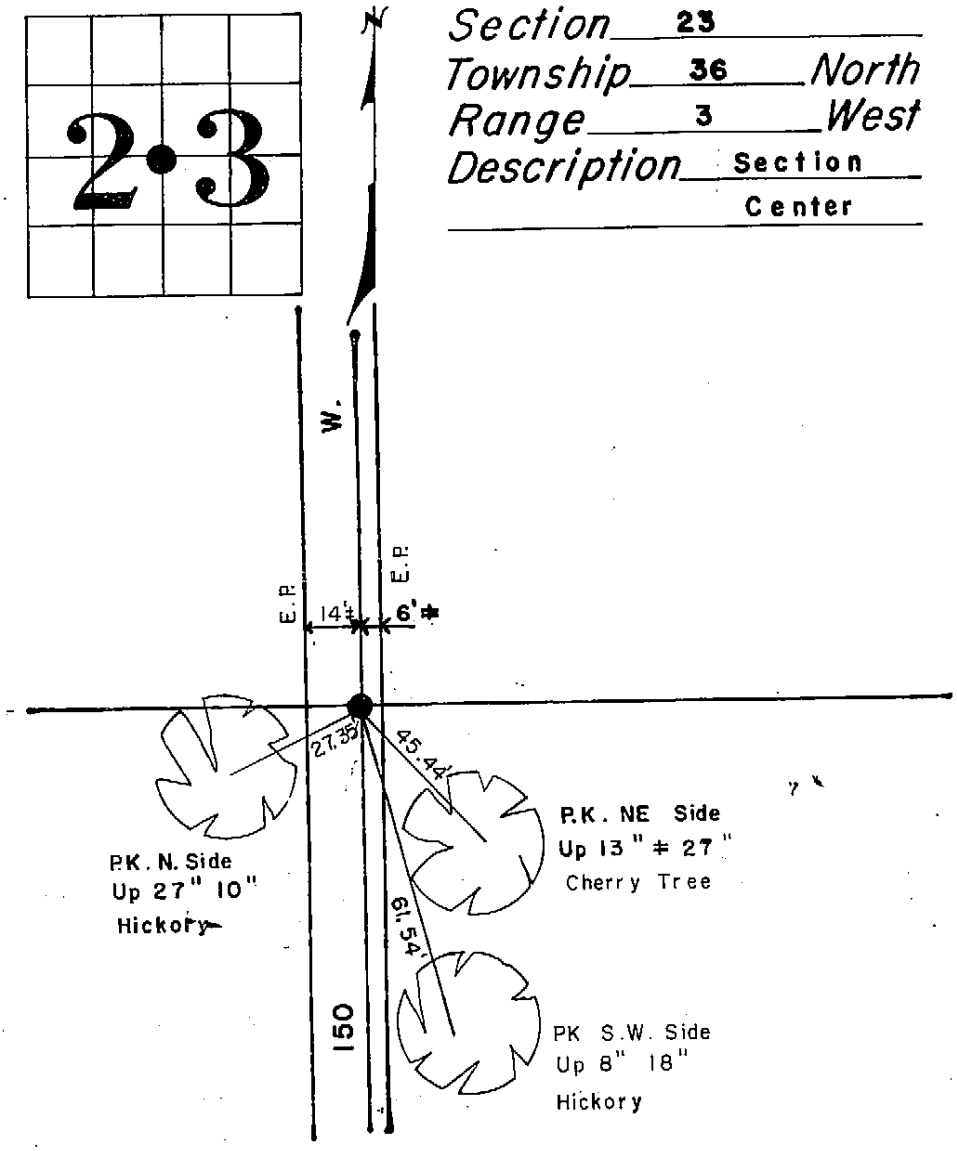

Section 23
Township 36 North
Range 3 West
Description Section Center

Date: 1974
Found by: CBW & JEK
Remarks: Set mon. Book 242 p 14 Checked 8/13/92
RTB Clear & Mild 70°± Mon. Flush

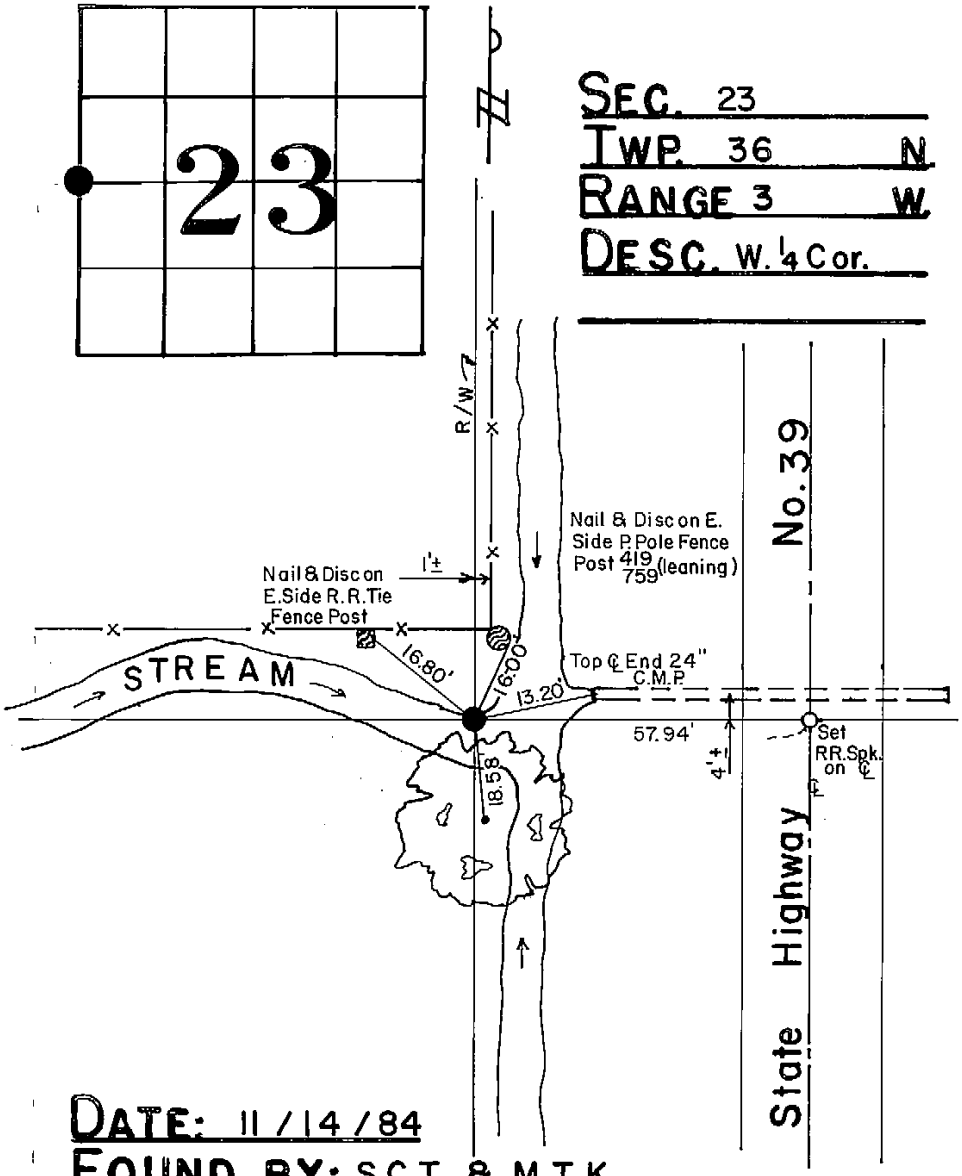

SEE ALSO E ¼ 22-36-3

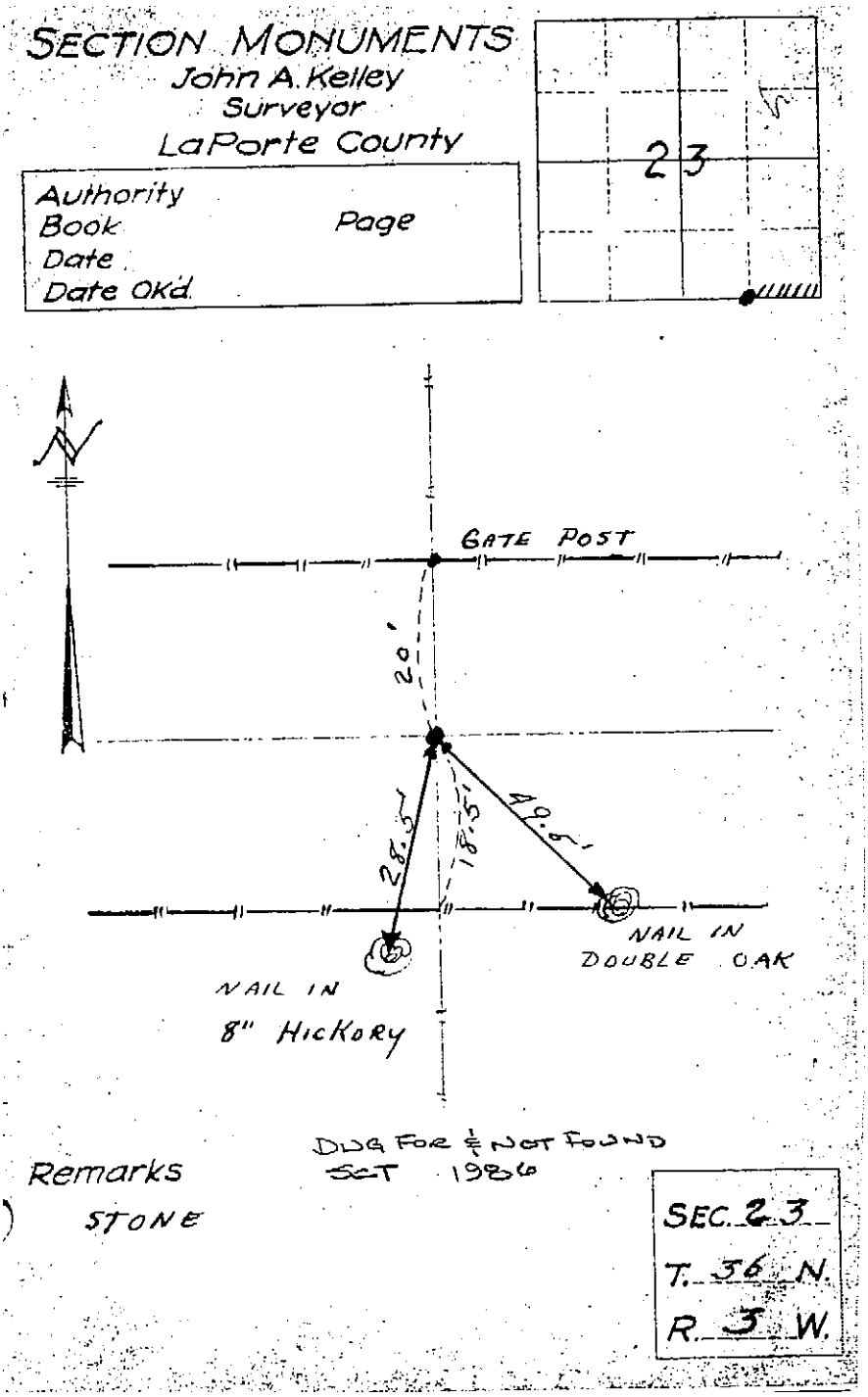

SEE ALSO N ¼ of the NE ¼ 14-36-3

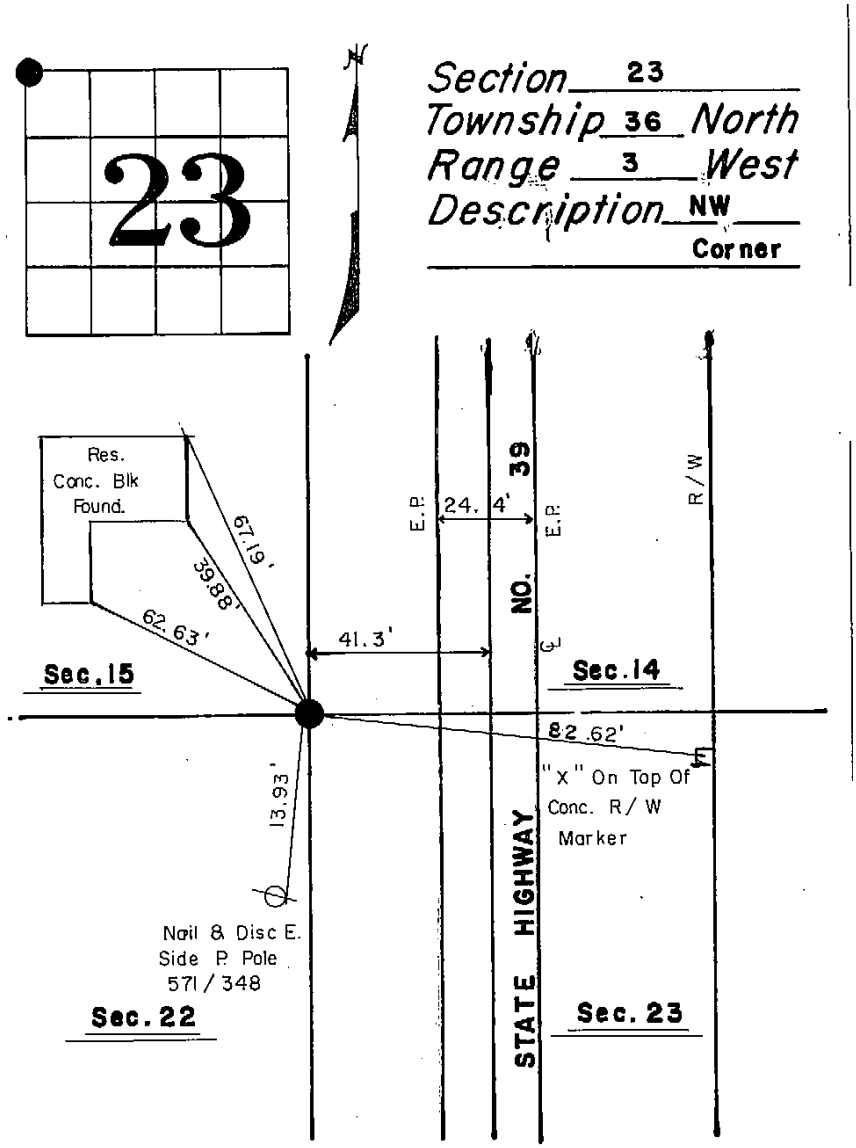

Date: 8/30/84

Found by: SCT & MTK

Remarks: Fd. stone Set C.I. Mon. in its place stone & other stones around mon. Book 258,p15 Checked 9/17/92 RTB & TJH Mon.Flush with Ground

SEE ALSO NE ¼ 22-36-3
SE ¼ 15-36-3
SW ¼ 14-36-3

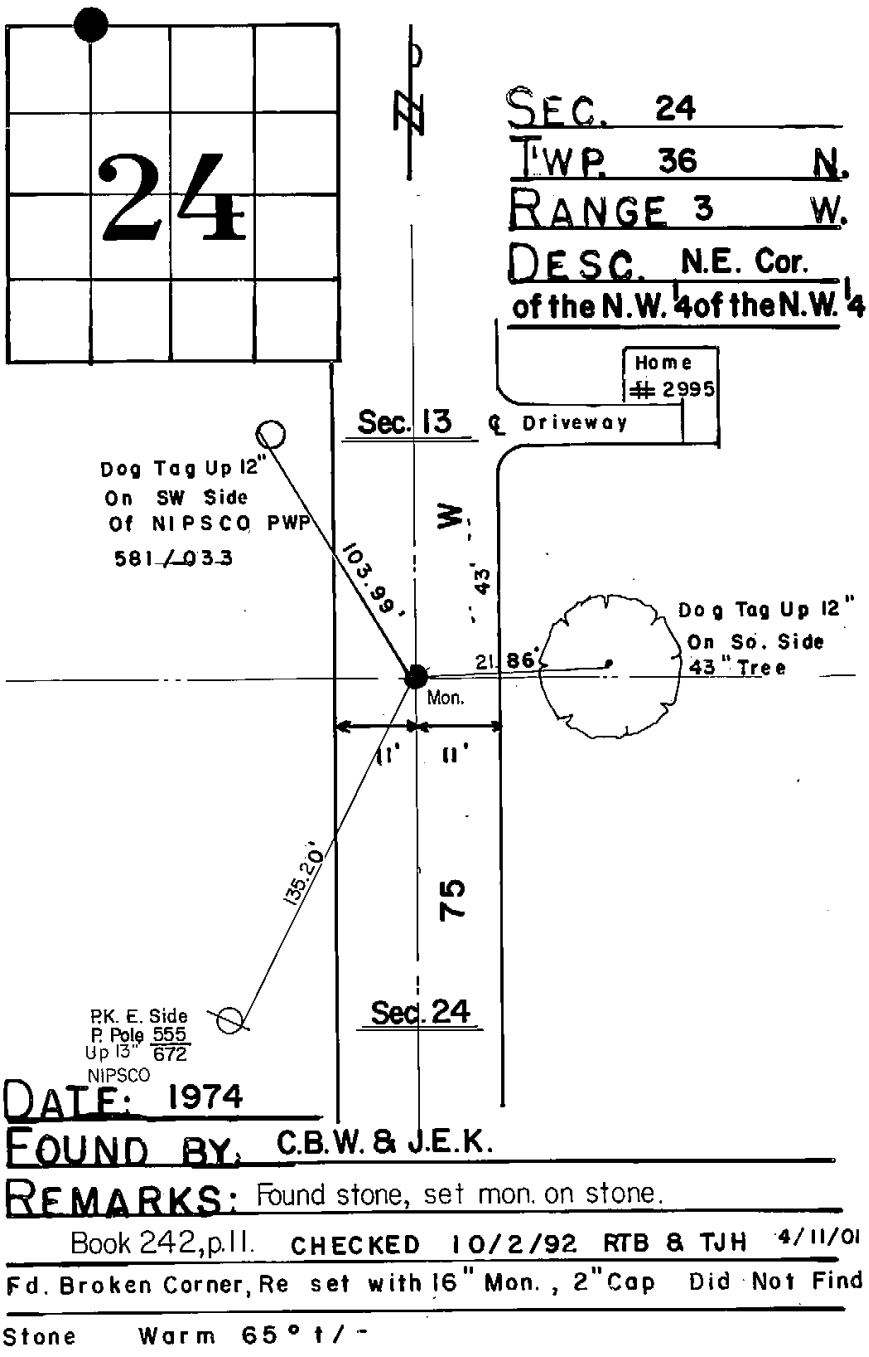

SEE ALSO SE ¼ of the SW ¼ of the SW ¼ 13-36-3

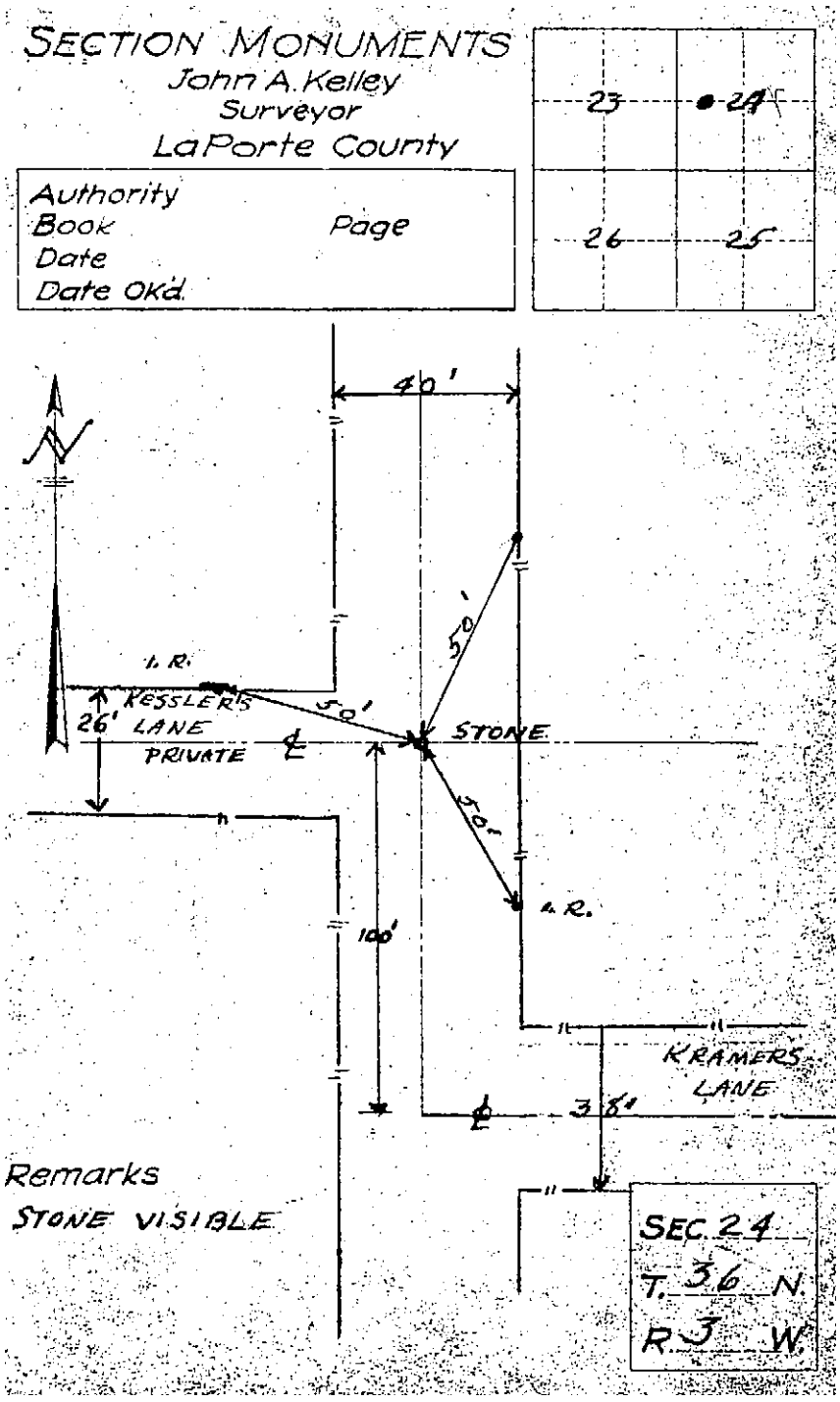
SECTION MONUMENTS
John A. Kelley
Surveyor
LaPorte County
Authority
Book
Date
Date Okd.
Page
23
24
26
25
40'
50'
I. R.
KESSLER'S
26' LANE
PRIVATE
50'
STONE
50'
I. R.
100'
KRAMERS
LANE
38'
Remarks
STONE VISIBLE
SEC. 24
T. 36 N.
R. 3 W.

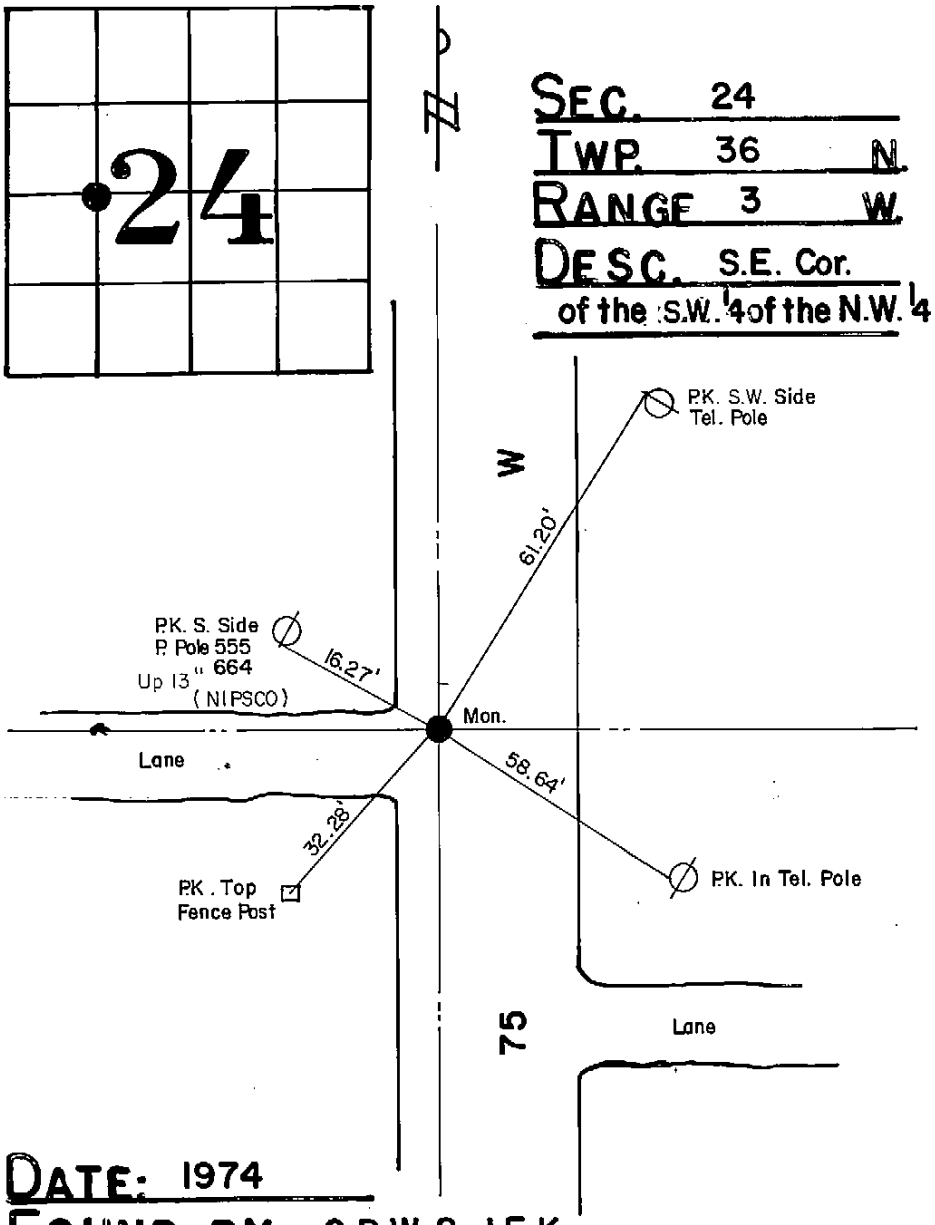

SEC. 24
TWP. 36 N.
RANGE 3 W.
DESC. S.E. Cor.
of the S.W. 1/4 of the N.W. 1/4

DATE: 1974
FOUND BY: C.B.W. & J.E.K.
REMARKS: Set monument. Book 242, p. 13.
CHECKED 10/2/92 RTB & TJH

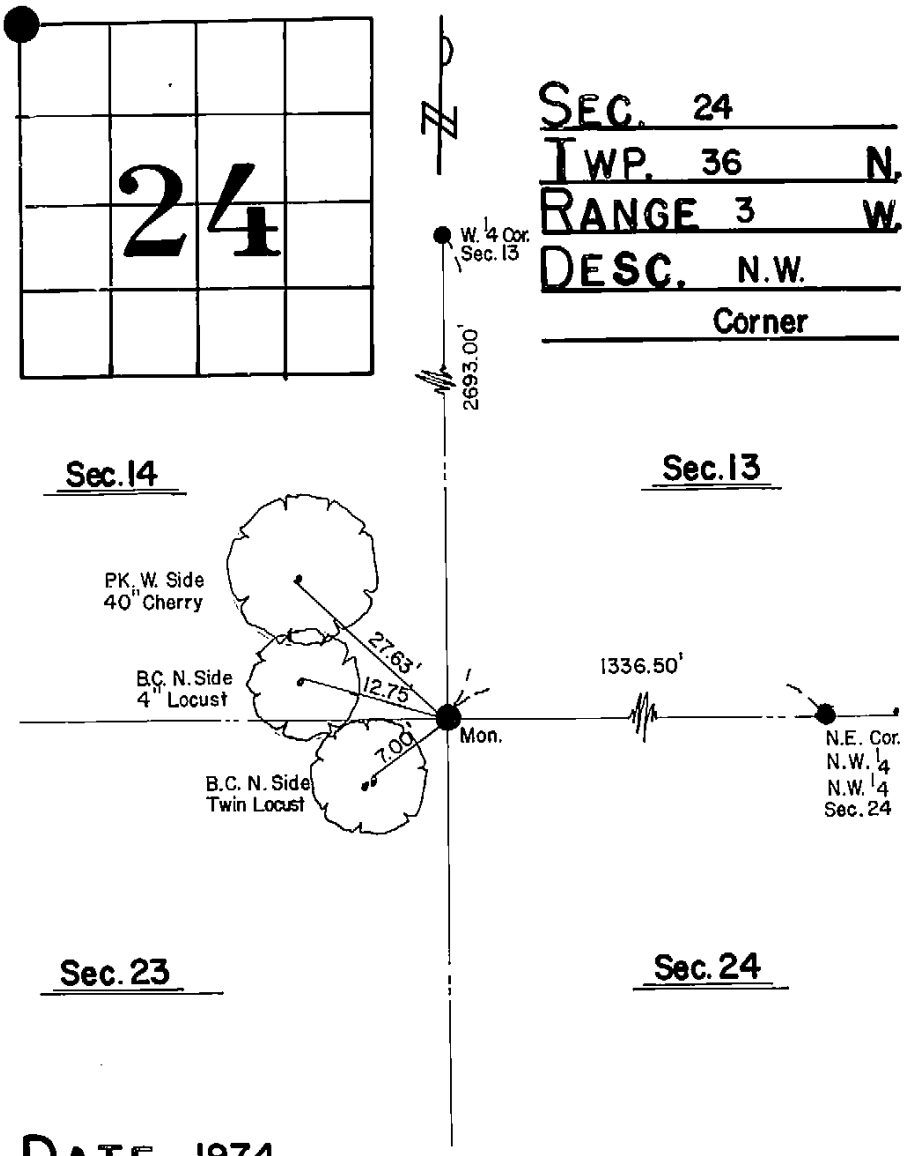

SEC. 24
TWP. 36 N.
RANGE 3 W.
DESC. N.W. Corner

DATE: 1974
FOUND BY: C.B.W. & J.E.K.
REMARKS: Found stone, set mon. Book 242, p. 15

SEE ALSO NE ¼ 23-36-3
SE ¼ 14-36-3
SW ¼ 13-36-3

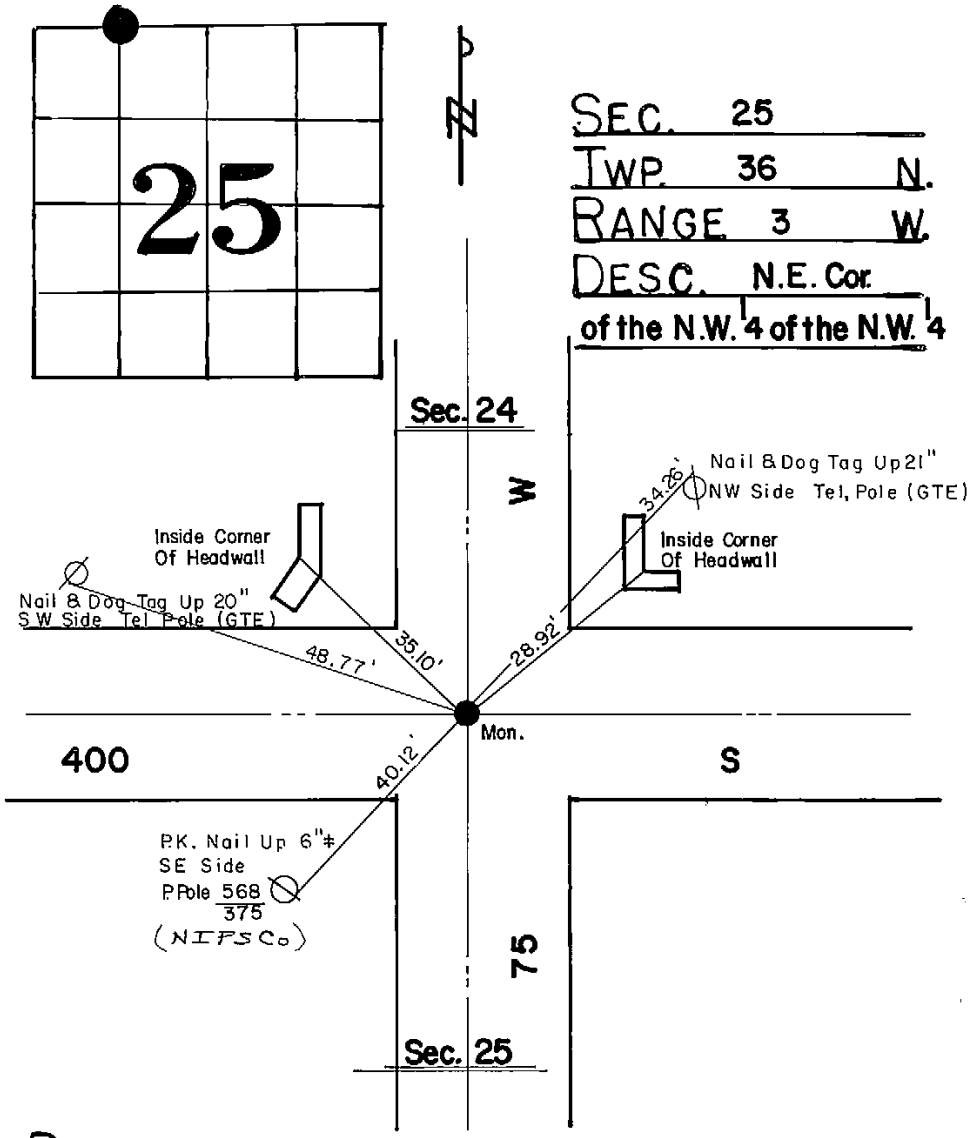

SEE ALSO SE ¼ of the SW ¼ of the SW ¼ 24-36-3

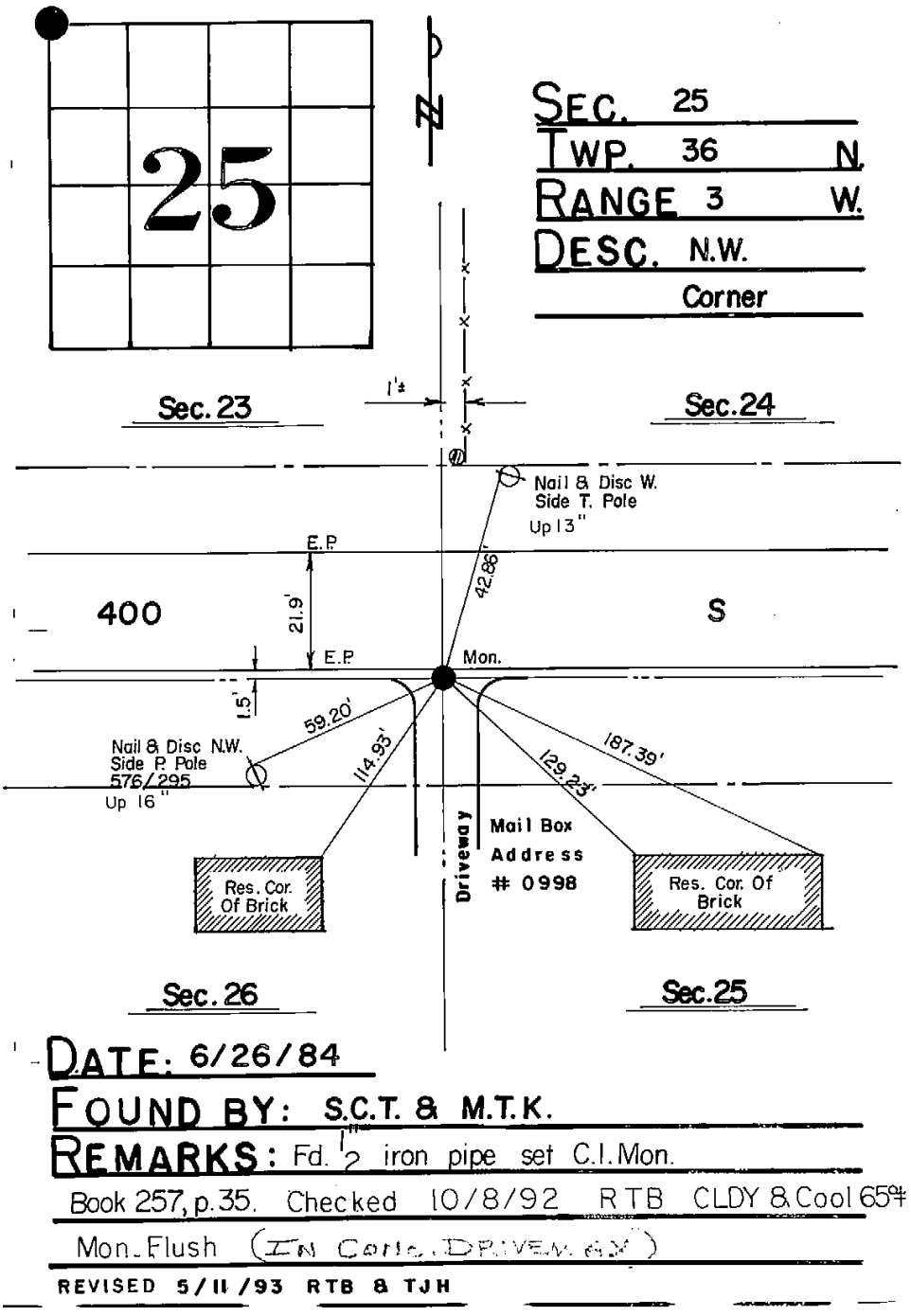

SEE ALSO SE ¼ 23-36-3
SW ¼ 24-36-3
NE ¼ 26-36-3

LAPORTE COUNTY SECTION CORNER SHEET 0751

DATE: AUG 2009
CREW: TJH & KAR

NORTHWEST CORNER OF SECTION 26
NORTHEAST CORNER OF SECTION 27
SOUTHWEST CORNER OF SECTION 23
SOUTHEAST CORNER OF SECTION 22

TOWNSHIP 36 N.
RANGE 3 NW.
SCIPIO TOWNSHIP
LAPORTE COUNTY, INDIANA

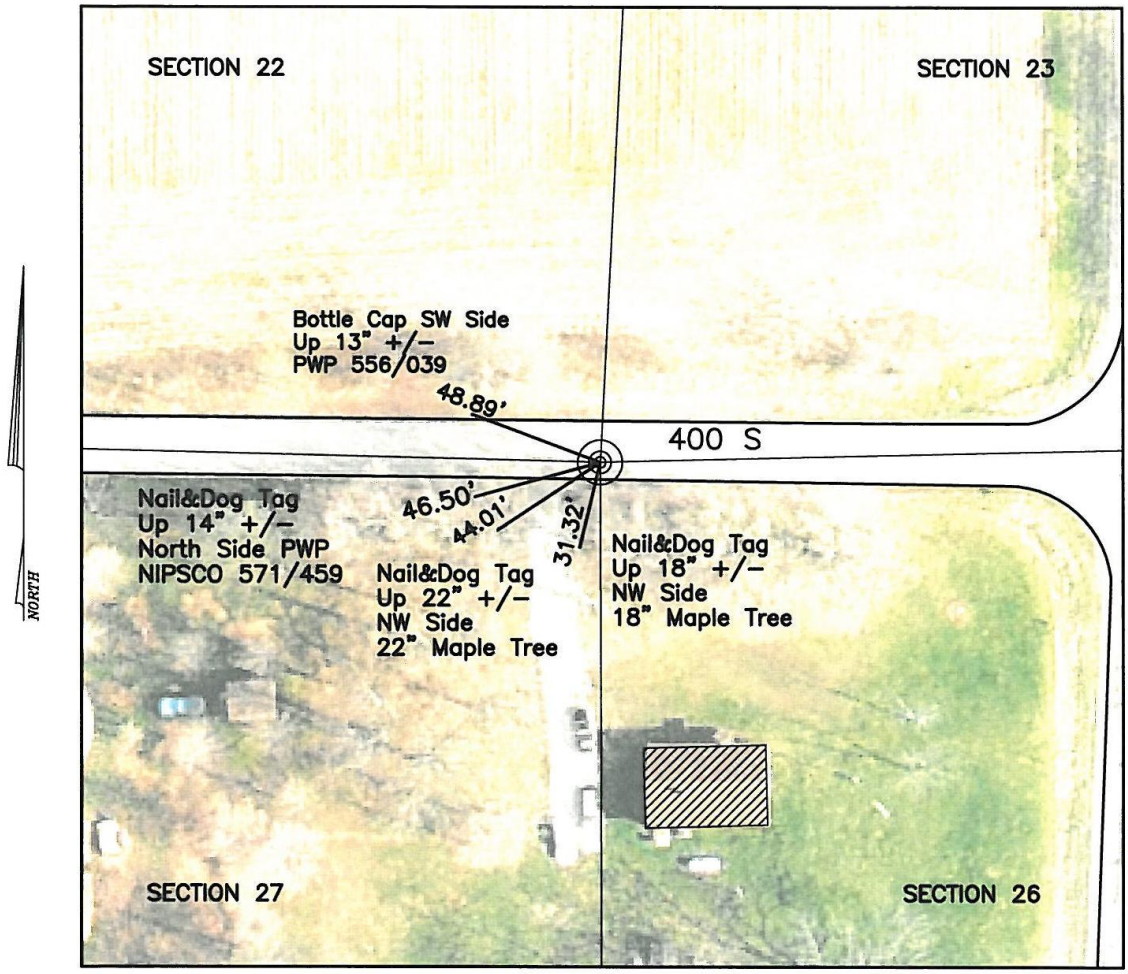

HISTORICAL NOTES:
1974 CBW –Set monument as per Book 114. Book 242, p.04
8–20–1992 RTB –Revised, monument flush
7–16–2007 TJH,KAR,&MP –Checked, Monument Flush, witnesses good

LAPORTE COUNTY SURVEYOR

555 MICHIGAN AVE. SUITE 104, LAPORTE, INDIANA 46350
PHONE 219–326–6808 EXT. 2225
Fax (219) 362–9804 Email SURVEYORGROUP@LAPORTECOUNTY.ORG

Scale: 1"=40'	Date: 9/07/11	Drawn By: KAR	Chk'd By: _____

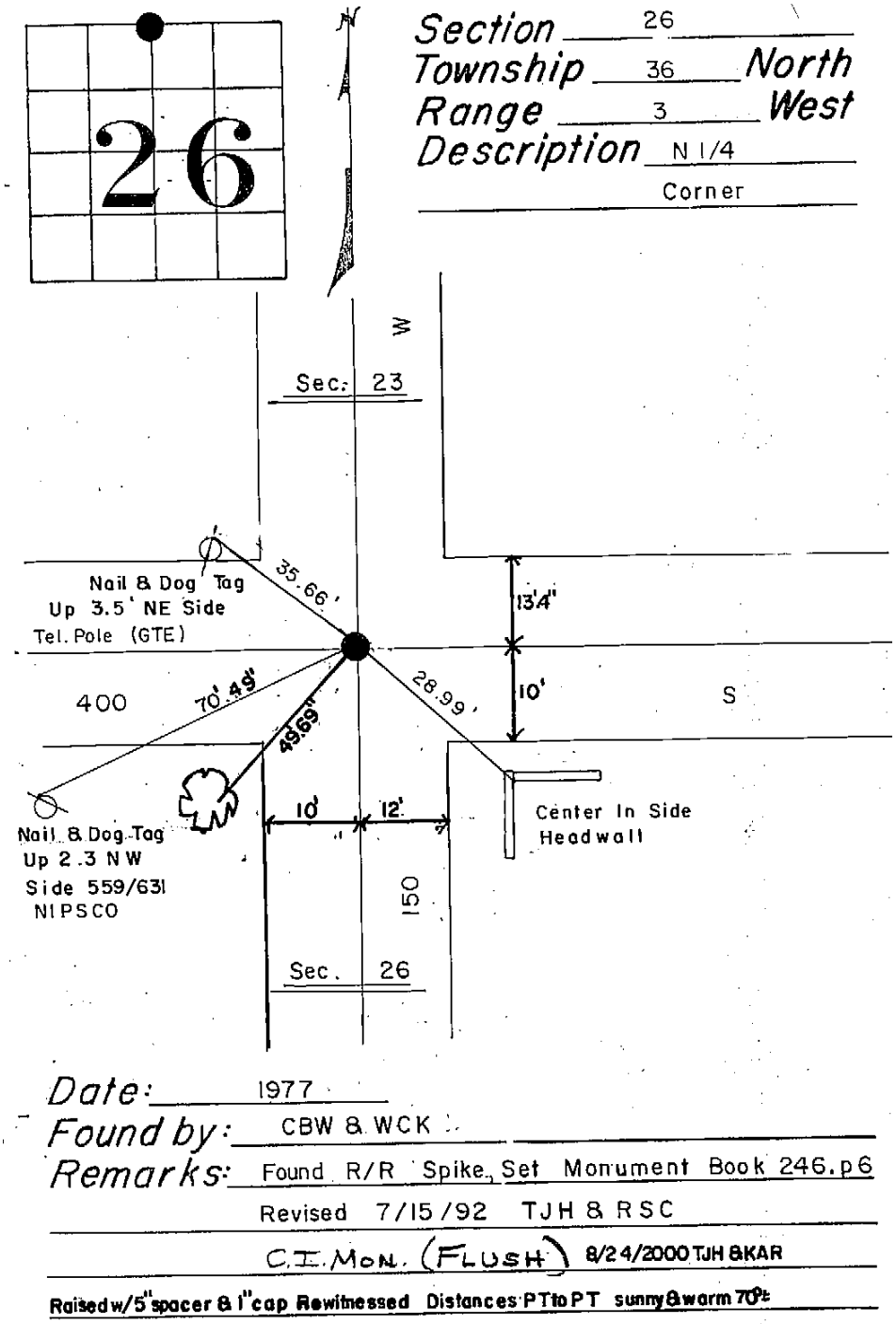

SEE ALSO S ¼ 23-36-3

LAPORTE COUNTY SECTION CORNER SHEET 0753

DATE: AUG 2009
CREW: TJH & KAR

WEST CORNER OF SECTION 26
EAST CORNER OF SECTION 27

TOWNSHIP 36 N.
RANGE 3 NW.
SCIPIO TOWNSHIP
LAPORTE COUNTY, INDIANA

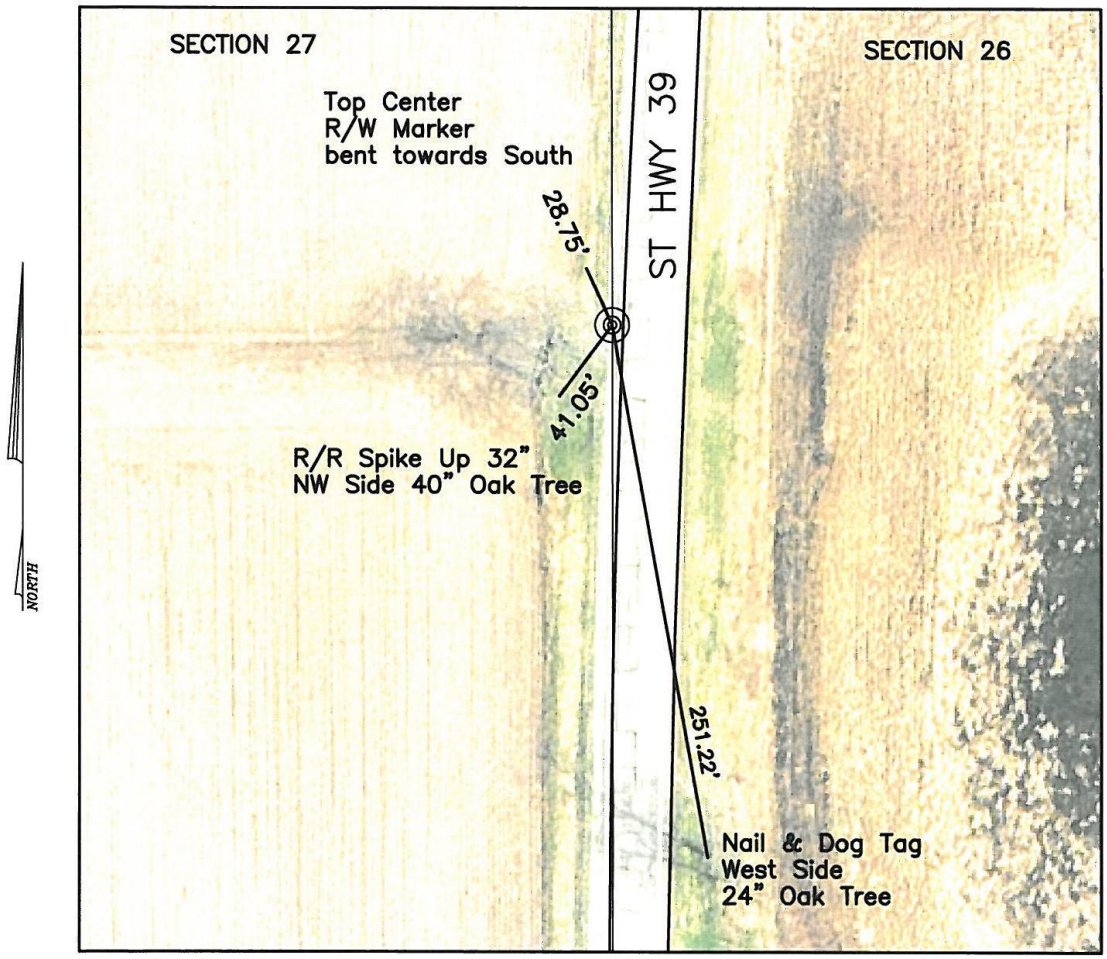

HISTORICAL NOTES:
8-14-1986 SCT&KRS -Found Iron Pipe set by James Keil as per survey dated 6-24-1980, Book 259, p.36
9-17-1992 RTB&TJH -Revised, monument down 2" +/- in gravel shoulder, monument in good condition
7-16-2007 TJH,KAR,&MP -Found Monument below surface, took off 1/2" cap, raised w/1-5" spacer, left cap off for construction, rewitnessed
8-13-2007 TJH&KAR -Raised w/1-1" spacer, 1/2" cap

LAPORTE COUNTY SURVEYOR

555 MICHIGAN AVE. SUITE 104, LAPORTE, INDIANA 46350
PHONE 219-326-6808 EXT. 2225
Fax (219) 362-9804 Email SURVEYORGROUP@LAPORTECOUNTY.ORG

Scale: 1"=40'	Date: 9/07/11	Drawn By: KAR	Chk'd By: ____

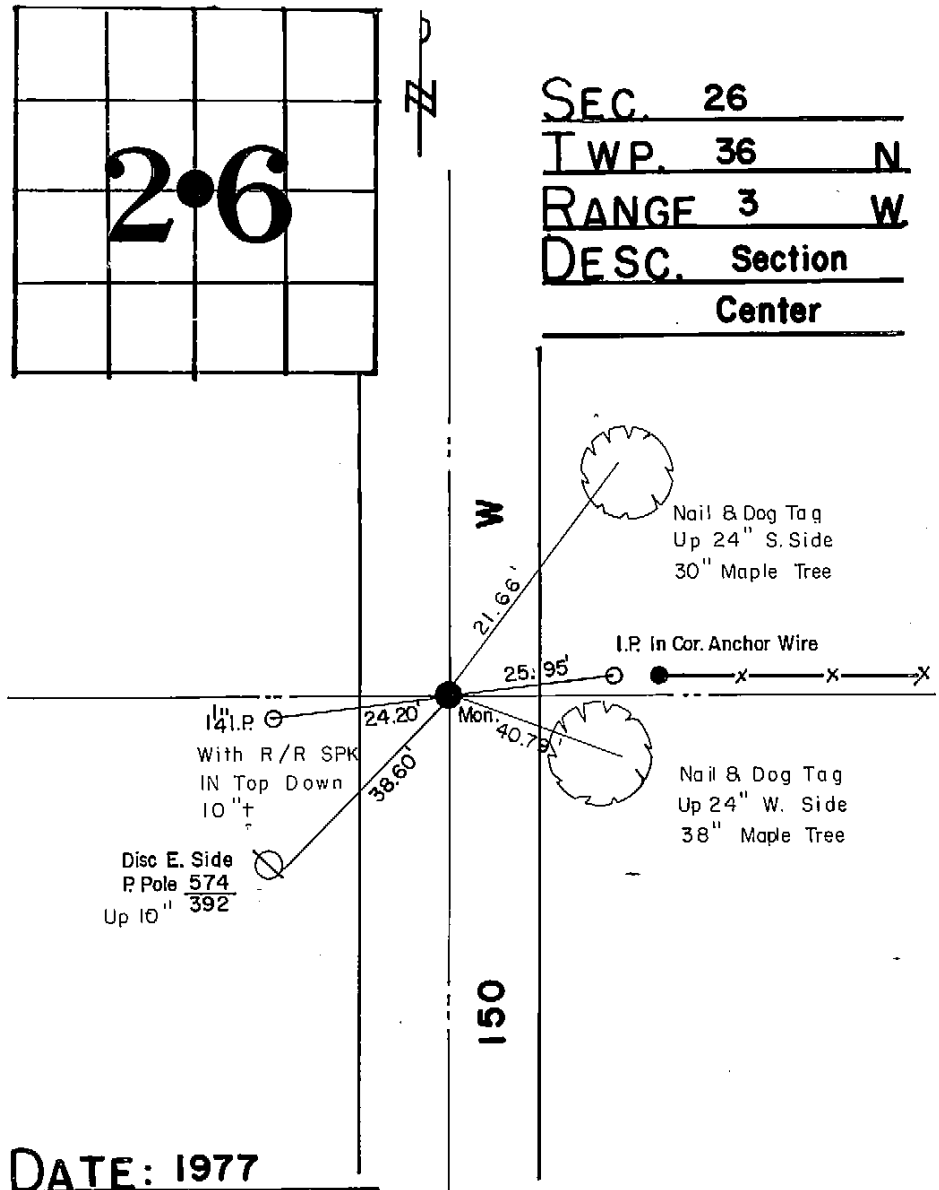

SEC. 26
TWP. 36 N
RANGE 3 W
DESC. Section Center

DATE: 1977

FOUND BY: C.B.W. & W.C.K.

REMARKS: Found stone, set mon. ontop of stone.
Book 246, p.5. REVISED 10/2/92 RTB & TJH

C.I. MON. POOR MON. PUT OUT OF LINE BY SCARIFIER
AFTER ASPHALTING NEEDS RESETTING

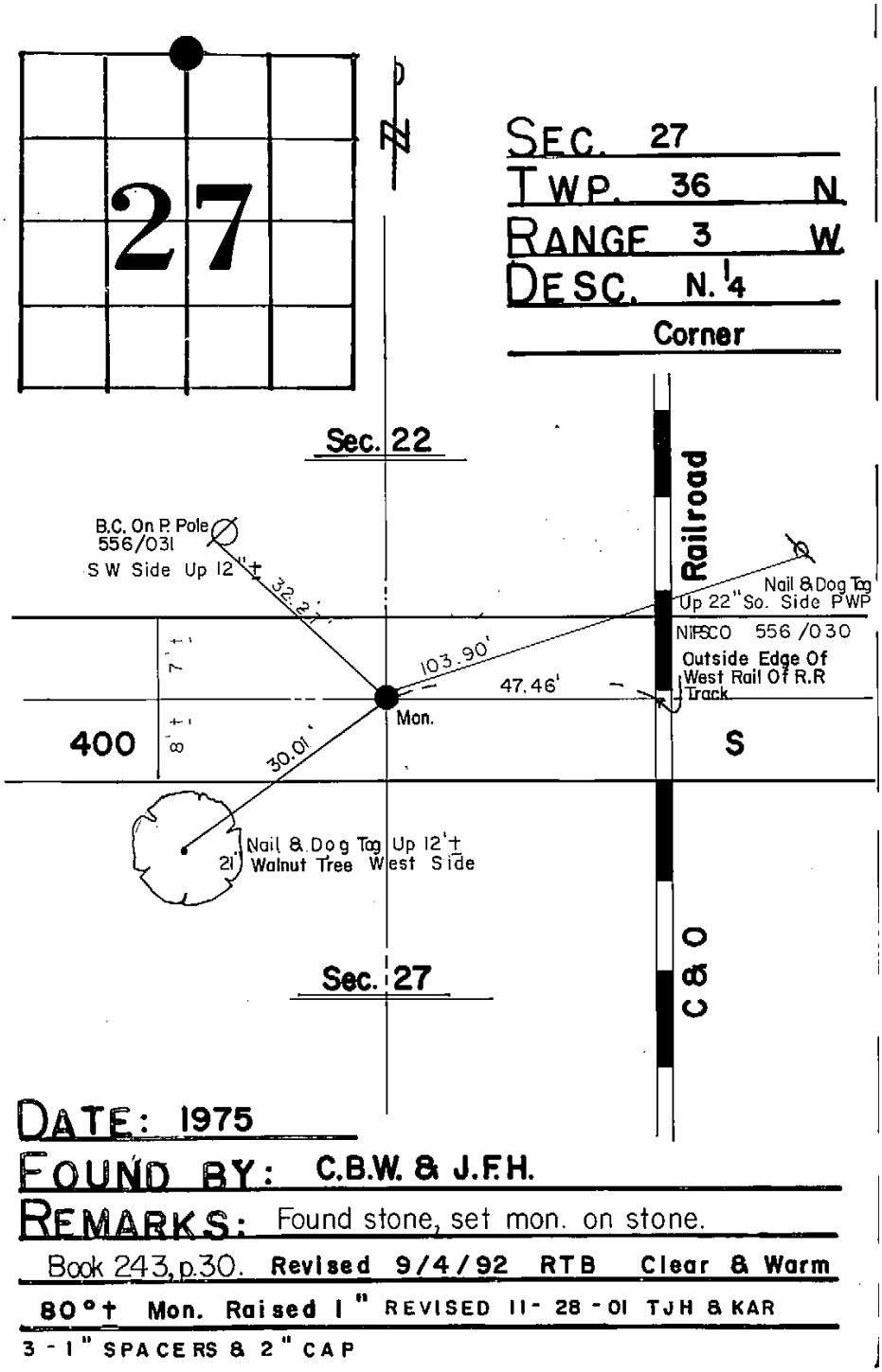

SEE ALSO S ¼ 22-36-3

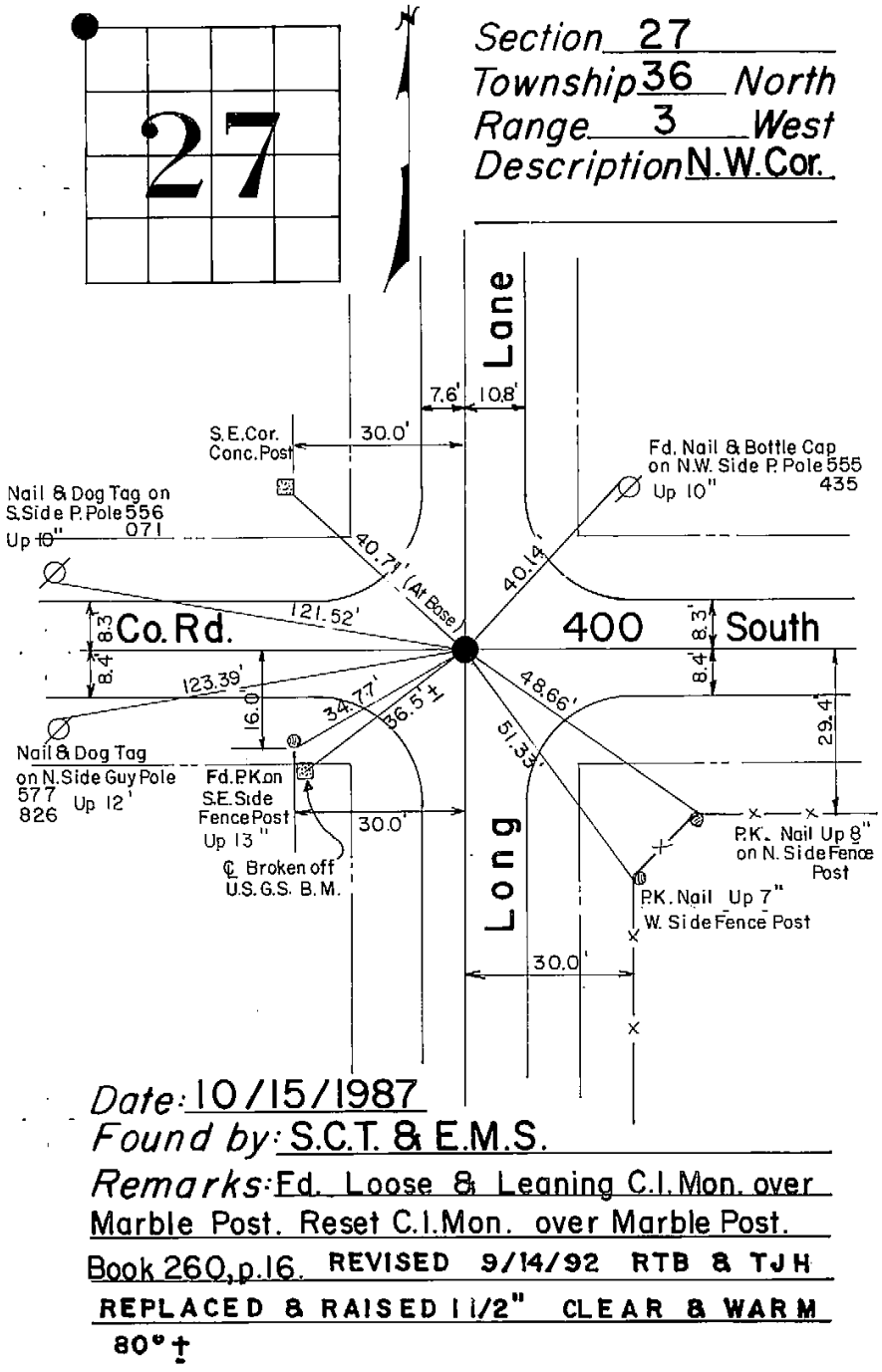

SEE ALSO NE ¼ 28-36-3
SE ¼ 21-36-3
SW ¼ 22-36-3

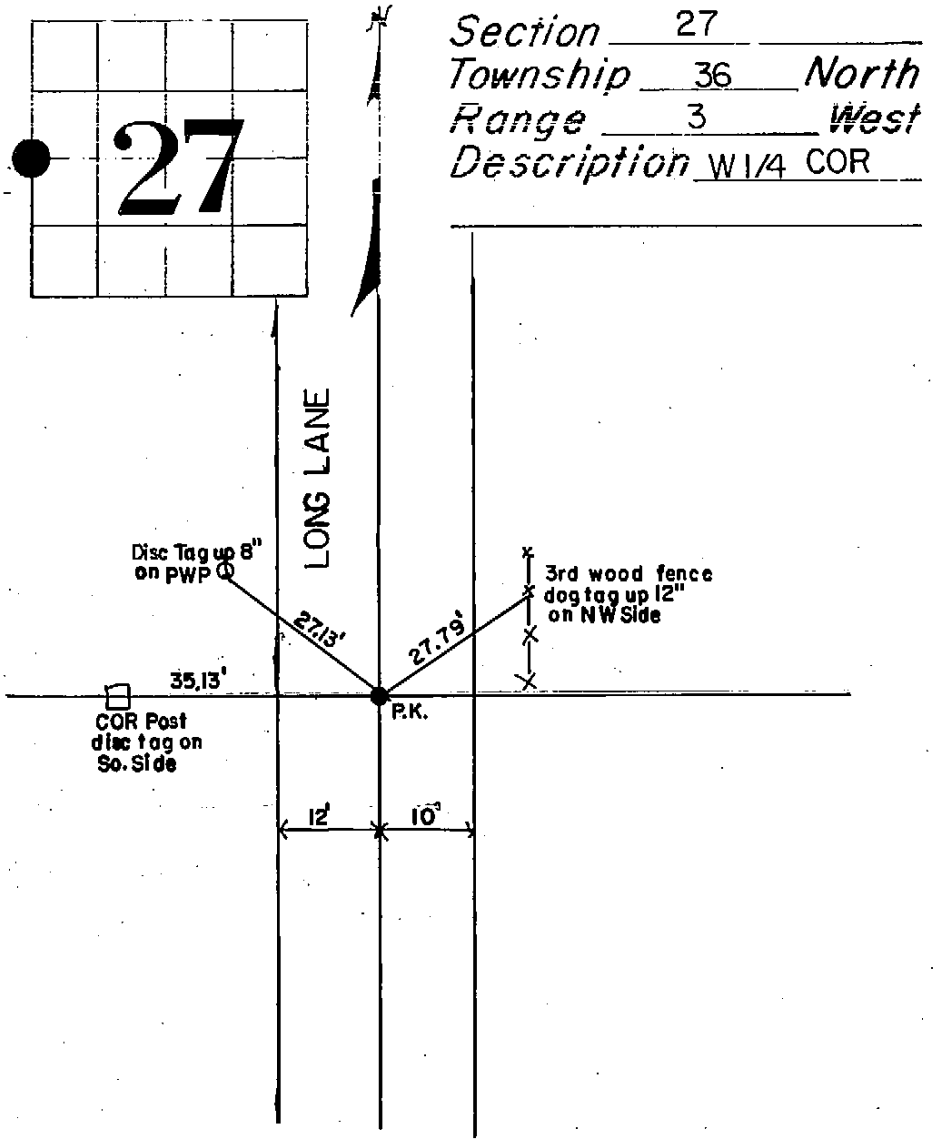

Date: 10/24/2001

Found by: TJH& KAR

Remarks:

SEE ALSO E ¼ 28-36-3

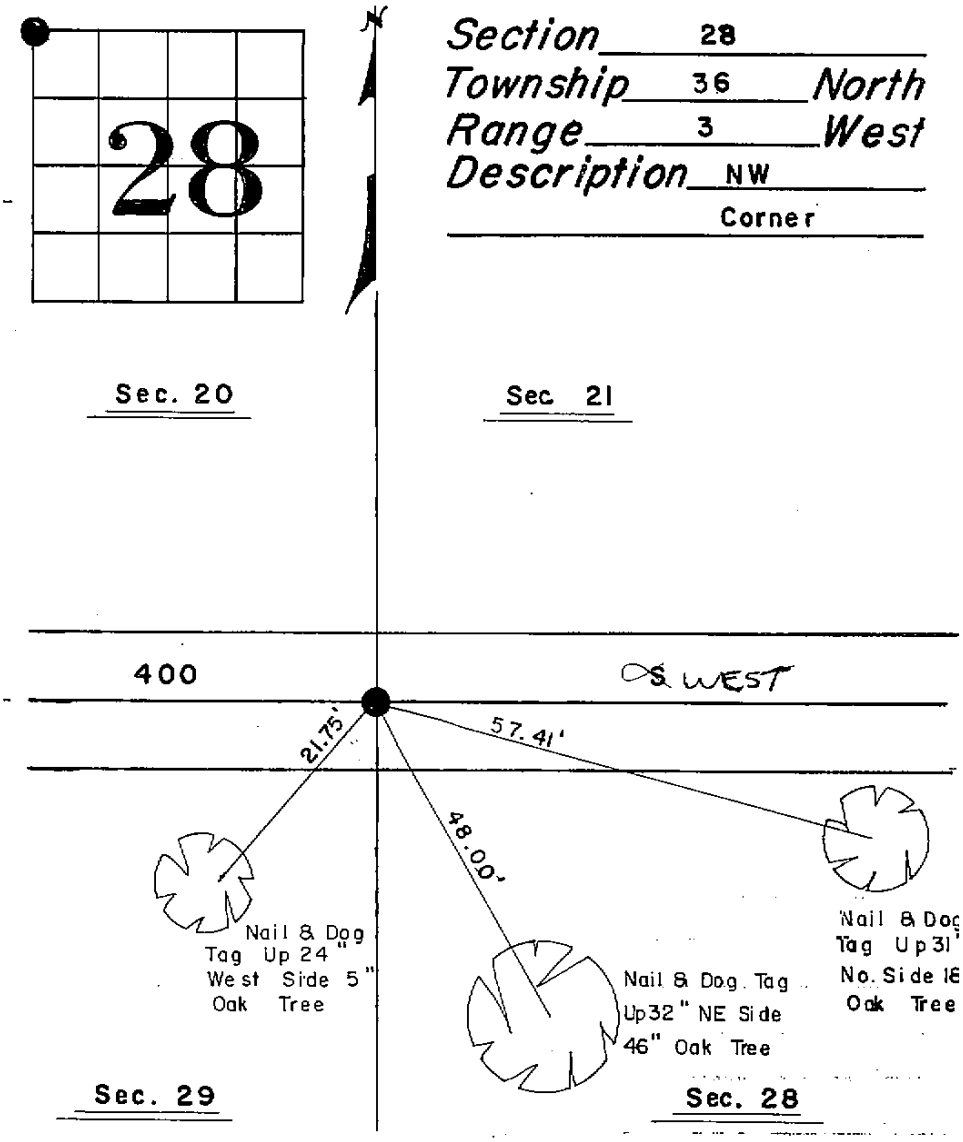

Section 28
Township 36 North
Range 3 West
Description NW Corner

Date: 1976
Found by: CBW & DWC
Remarks: Found stone, set mon. on top of stone Book 244,p 38 Revised 9/4/92 RTB Sunny & Mild 65° ± Mon. Down 1/2"

SEE ALSO NE ¼ 29-36-3
SE ¼ 20-36-3
SW ¼ 21-36-3

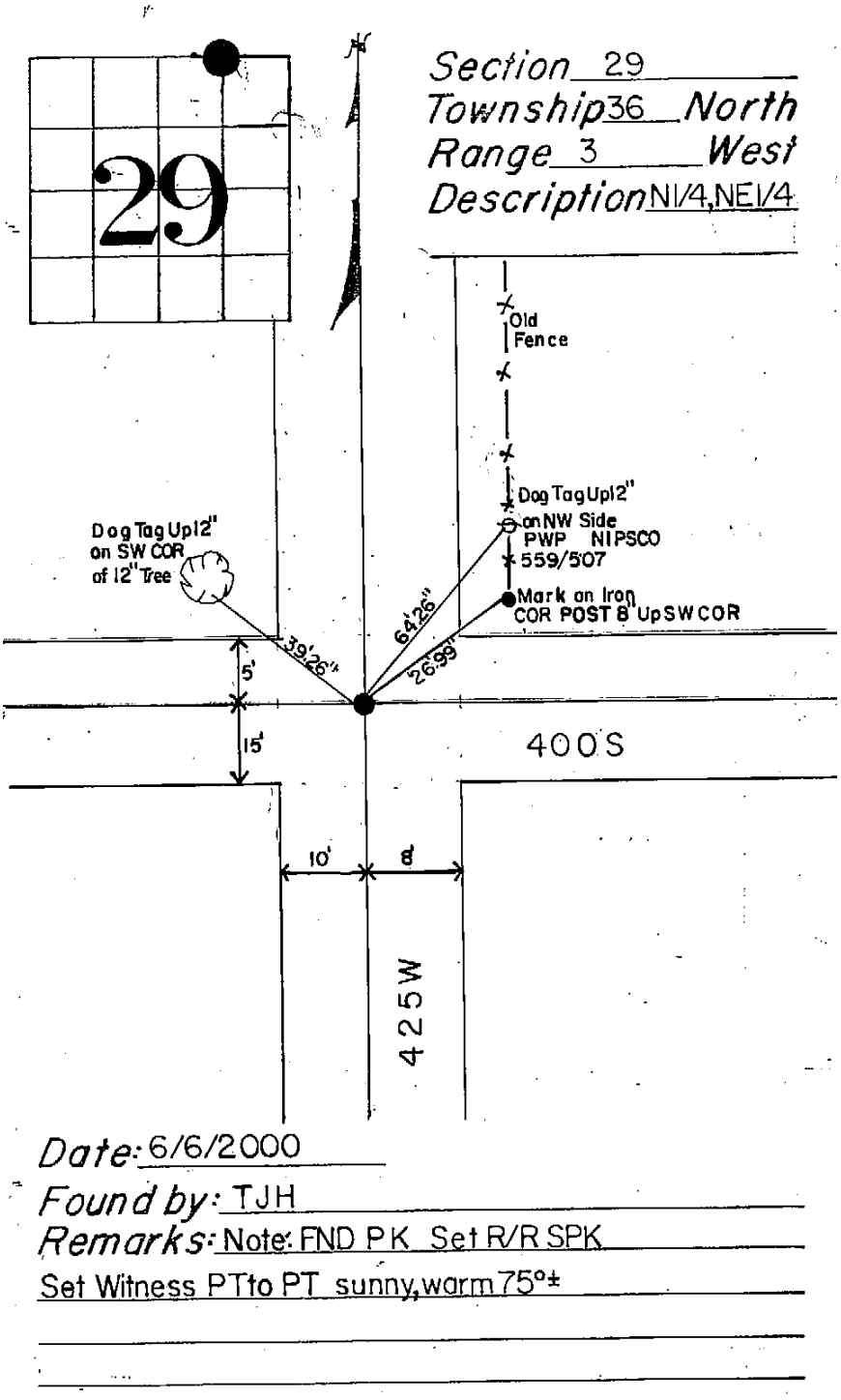

SEE ALSO S ¼ of the SE ¼ 20-36-3

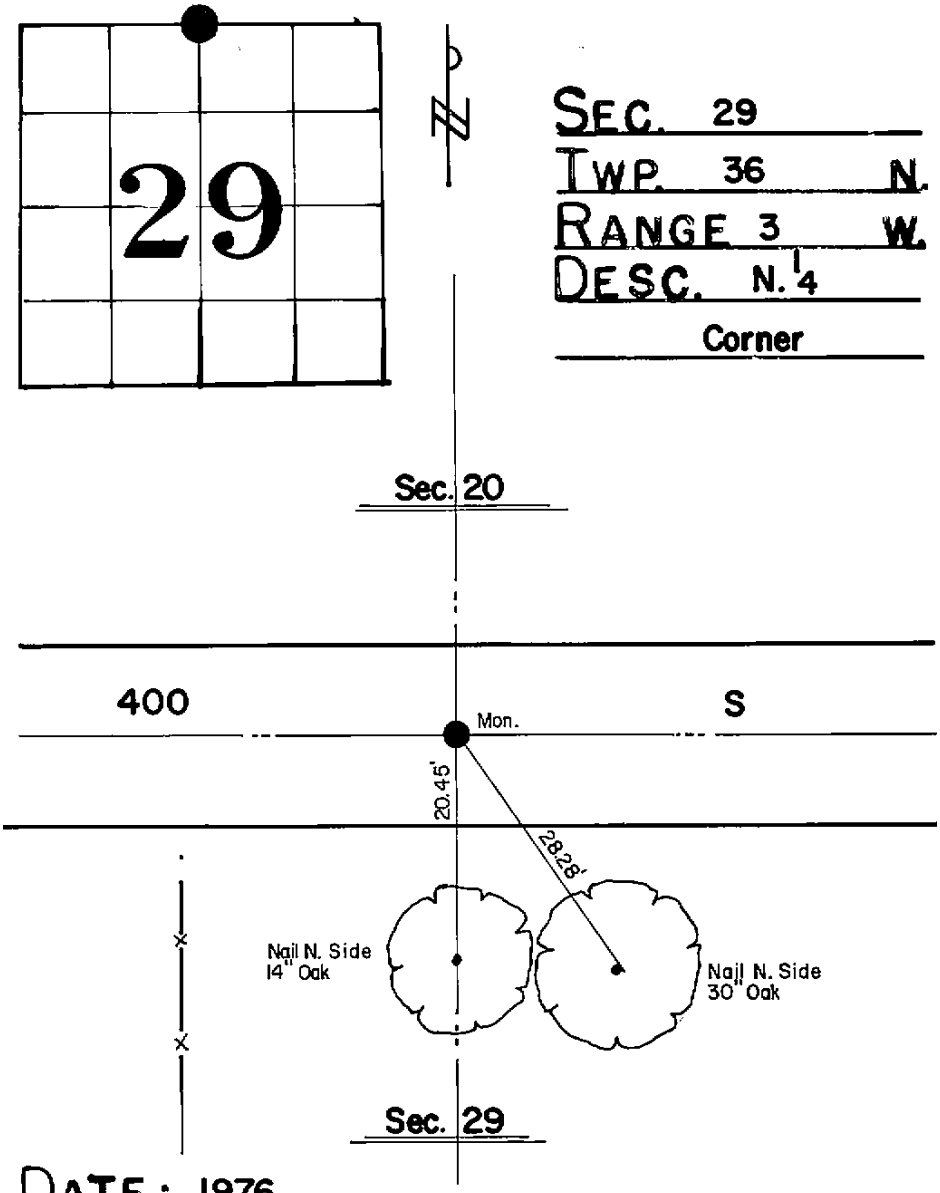

DATE: 1976

FOUND BY: C.B.W. & D.W.C.

REMARKS: Found pipe, set monument.

Book 244, p.43.

SEE ALSO S ¼ 20-36-3

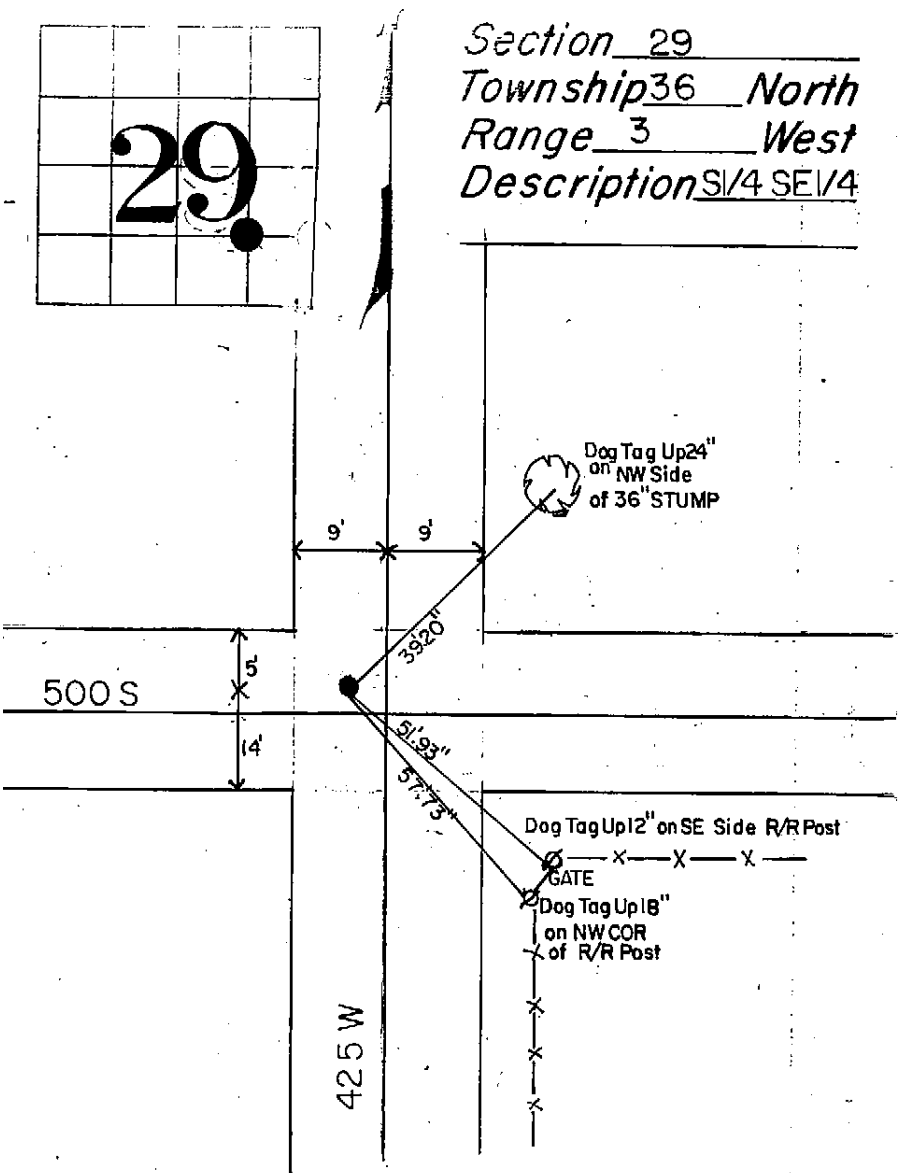

Date: 6/6/2000

Found by: TJH

Remarks: Note: FND PK Reset RR SPK

Old Note from field Book Notes Stone (Exposed)

Distances PT to PT sunny, warm 75°±

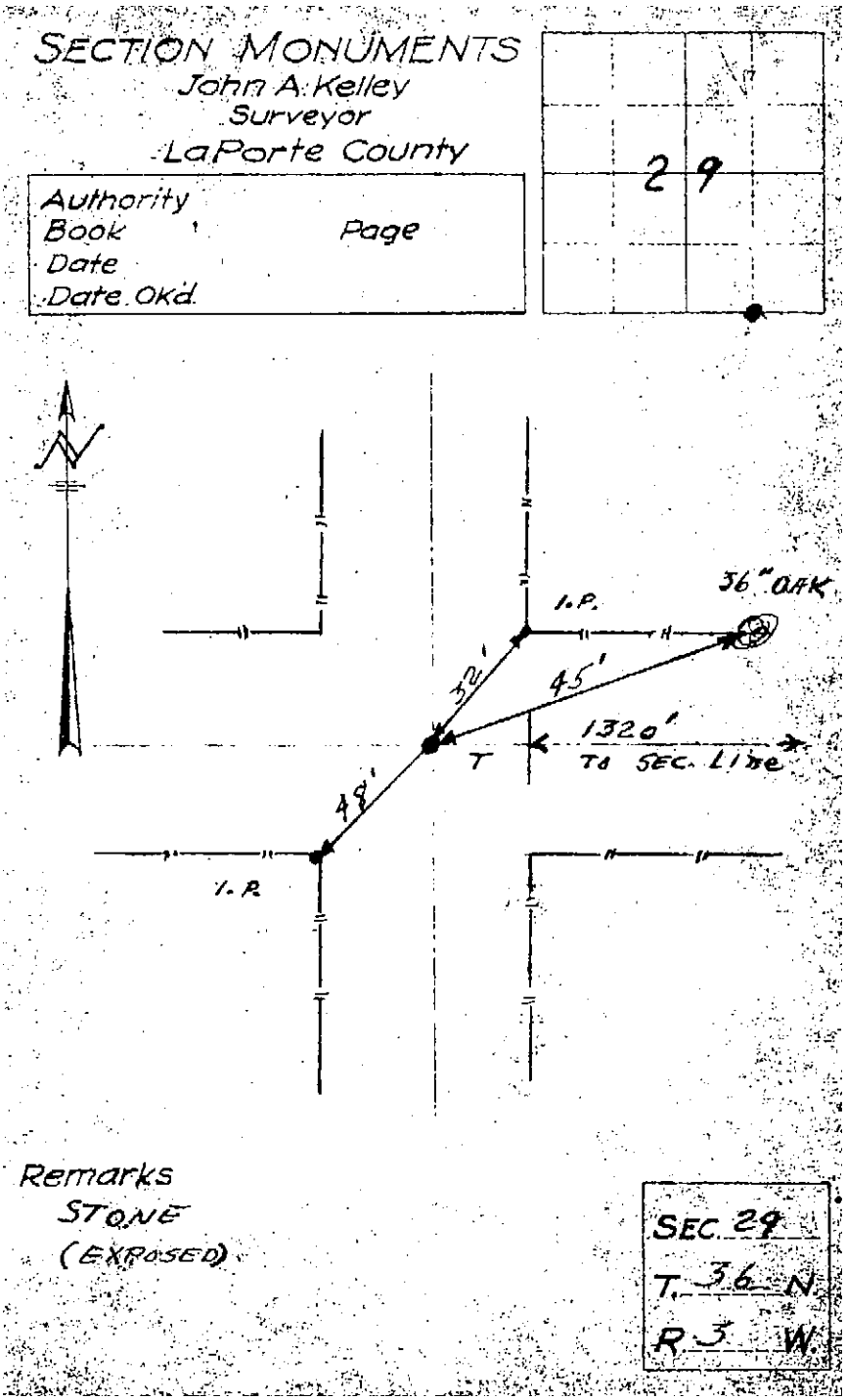

SEE ALSO N ¼ of the NE ¼ 32-36-3

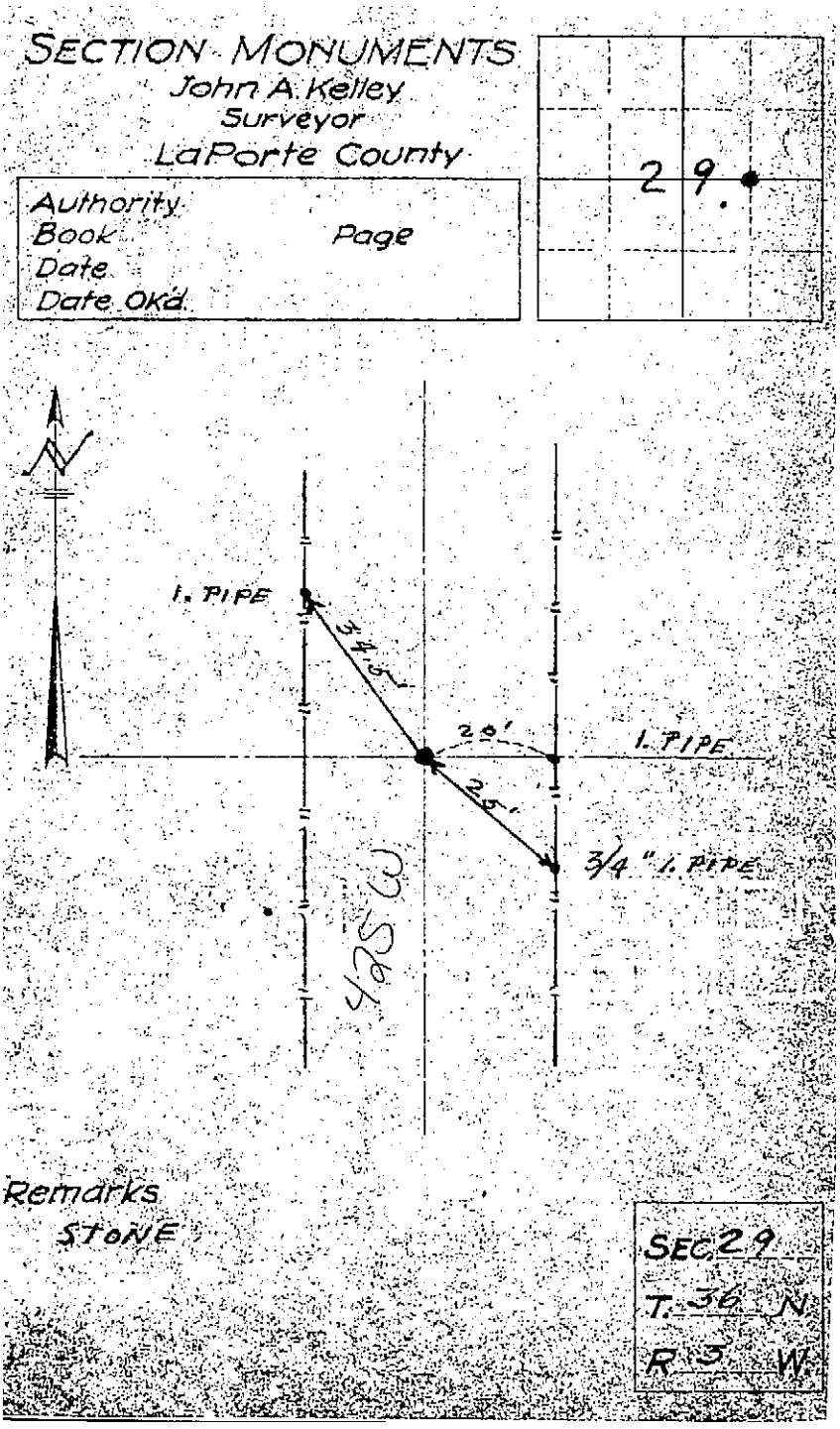
SECTION MONUMENTS
John A. Kelley
Surveyor
LaPorte County
Authority
Book
Page
Date
Date Okd.
29
I. PIPE
34.5'
20'
I. PIPE
25'
3/4" I. PIPE
1/4 SEC
Remarks
STONE
SEC 29
T. 36 N.
R. 3 W.

LAPORTE COUNTY SECTION CORNER *SHEET 0764*

DATE: JUL 2009
CREW: TJH & KAR

NORTHWEST CORNER OF SECTION 29
NORTHEAST CORNER OF SECTION 30
SOUTHWEST CORNER OF SECTION 20
SOUTHEAST CORNER OF SECTION 19

TOWNSHIP 36 N.
RANGE 3 NW.
SCIPIO TOWNSHIP
LAPORTE COUNTY, INDIANA

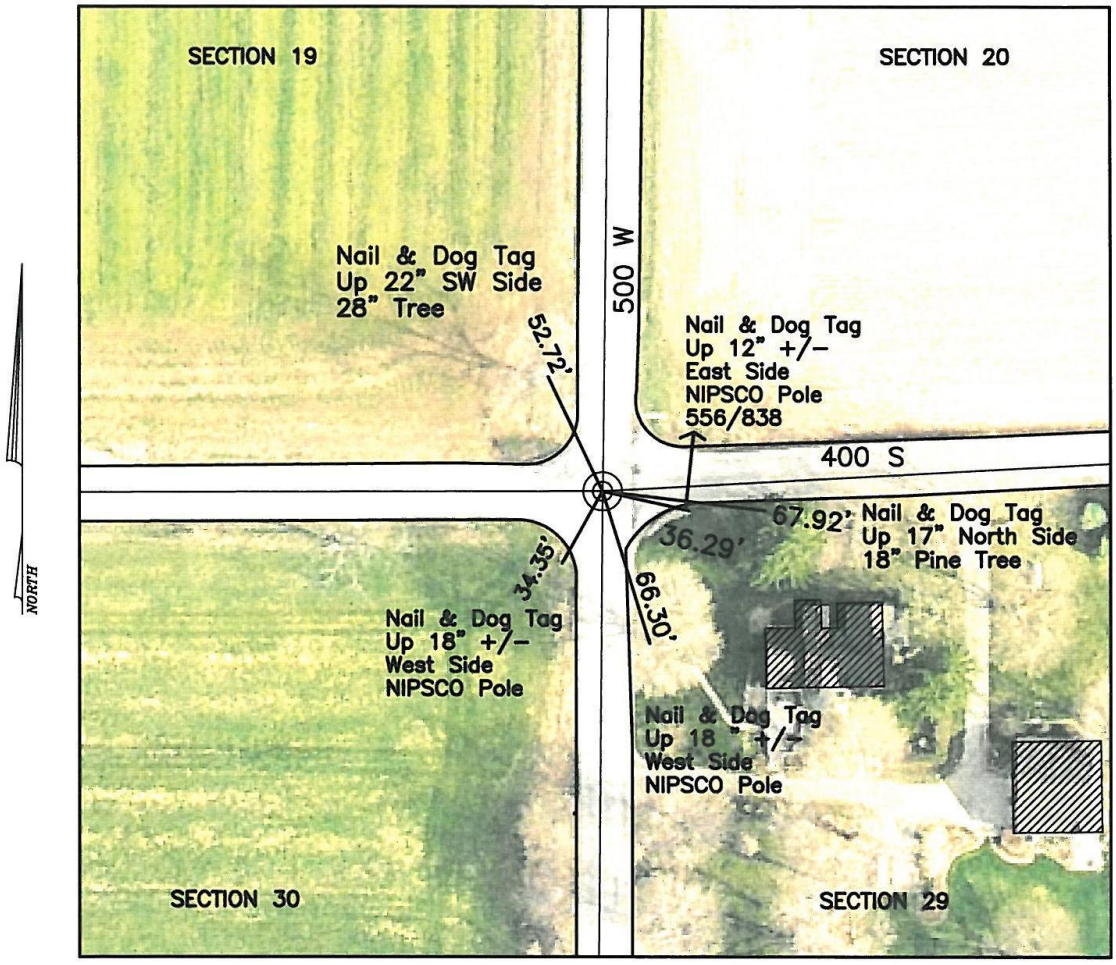

HISTORICAL NOTES:
1975 CBW&JFM –Found pipe, set monument. Book 242, p.74.
8–26–1992 RTB –Revised, monument raised 1 1/2"
10–15–2004 TJH&KAR –Checked, Monument in good condition.
July 2009 TJH&KAR –took off 1/2" cap for construction

LAPORTE COUNTY SURVEYOR

555 MICHIGAN AVE. SUITE 104, LAPORTE, INDIANA 46350
PHONE 219–326–6808 EXT. 2225
Fax (219) 362–9804 Email SURVEYORGROUP@LAPORTECOUNTY.ORG

Scale: 1"=40'	Date: 9/08/11	Drawn By: KAR	Chk'd By: ____

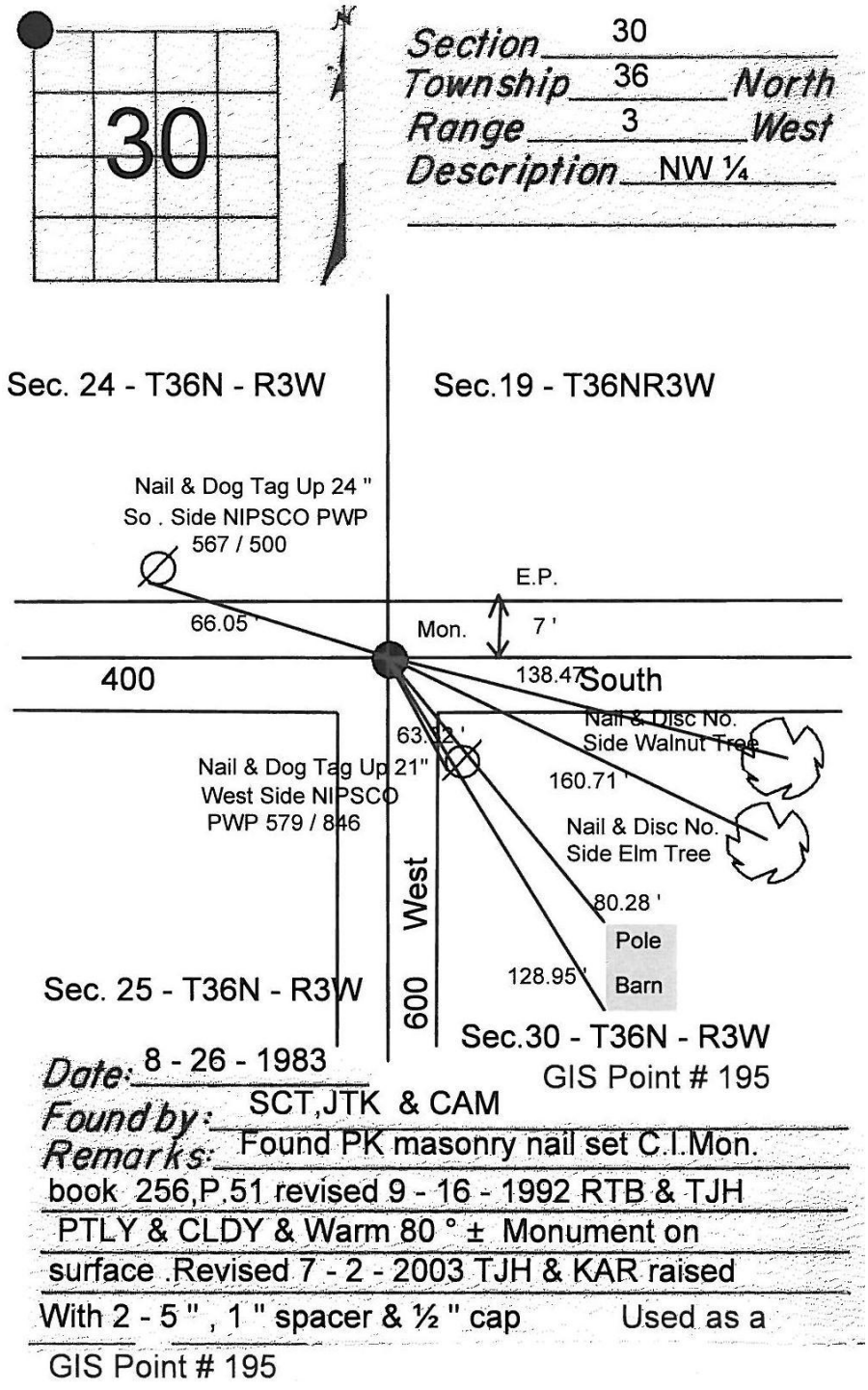

SEE ALSO SW ¼ 19-36-3
SE ¼ 24-36-4
NE ¼ 25-36-4

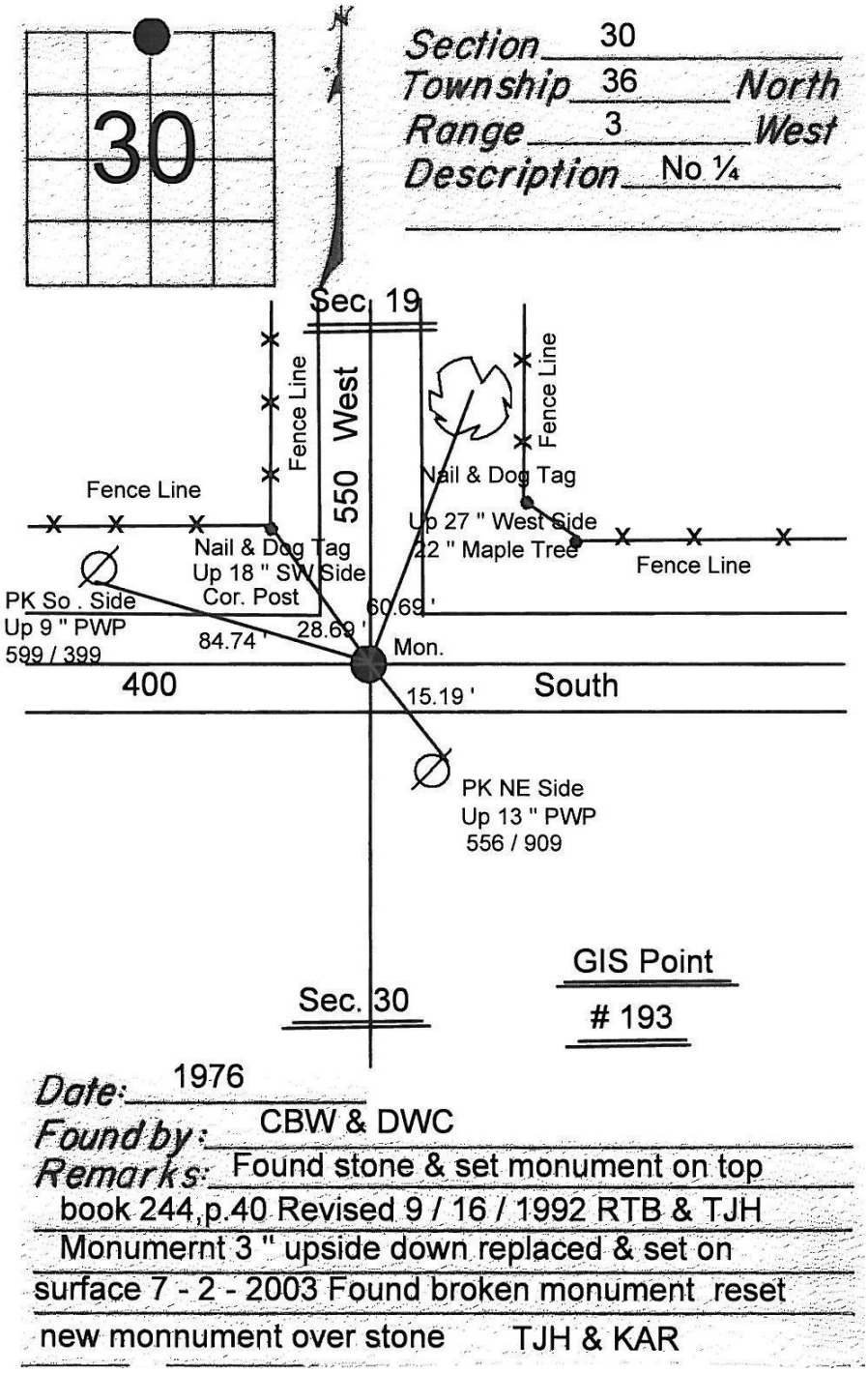

SEE ALSO S ¼ 19-36-3

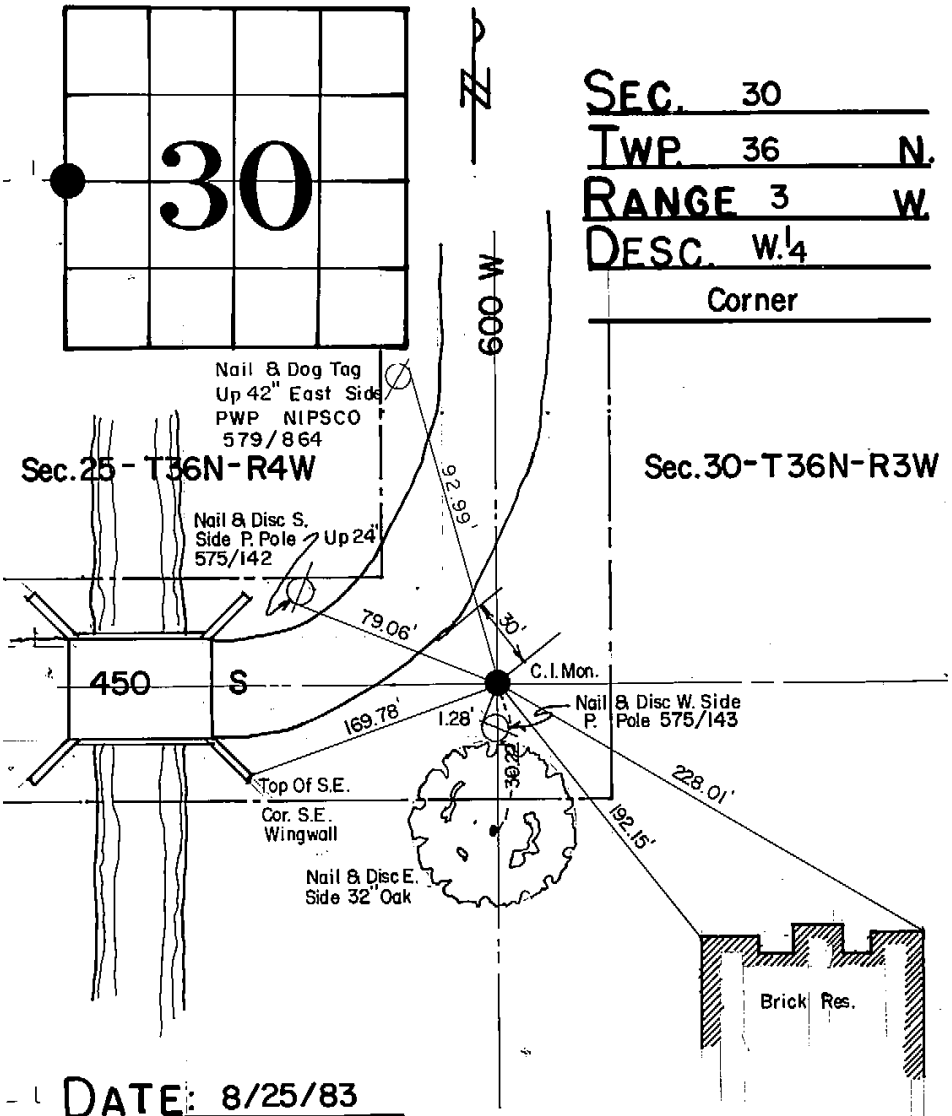

DATE: 8/25/83

FOUND BY: S.C.T. & J.T.K.

REMARKS: Found stone & brick bats as per Burners Notes. Chisled "X" on top of stone & set C.I. Mon. on top.

Book 256, p.50. Revised 9/16/92 RTB & TJH PTLY. CLDY & Warm 80° † Mon. 3" in ground

SEE ALSO E ¼ 25-36-4

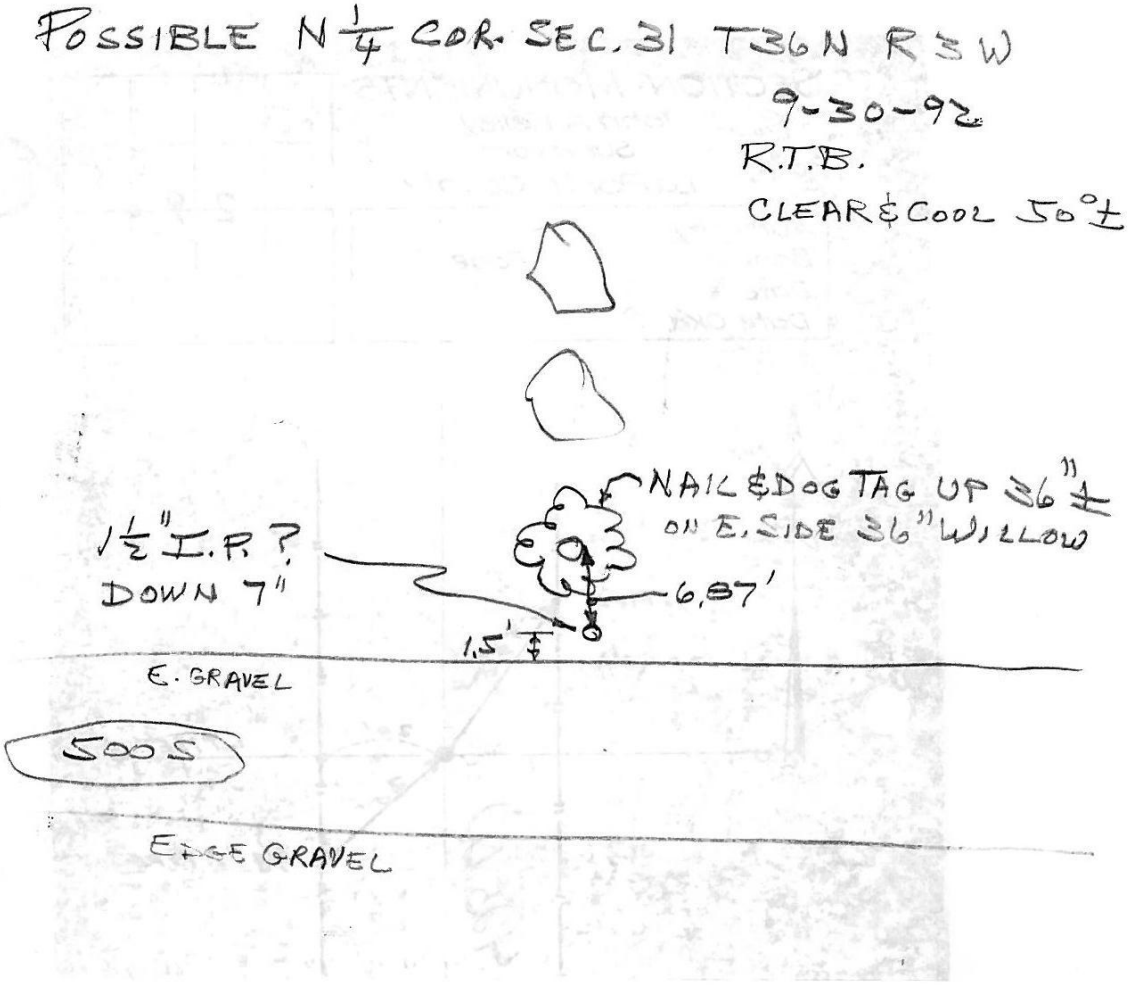

SEE ALSO S ¼ 30-36-3

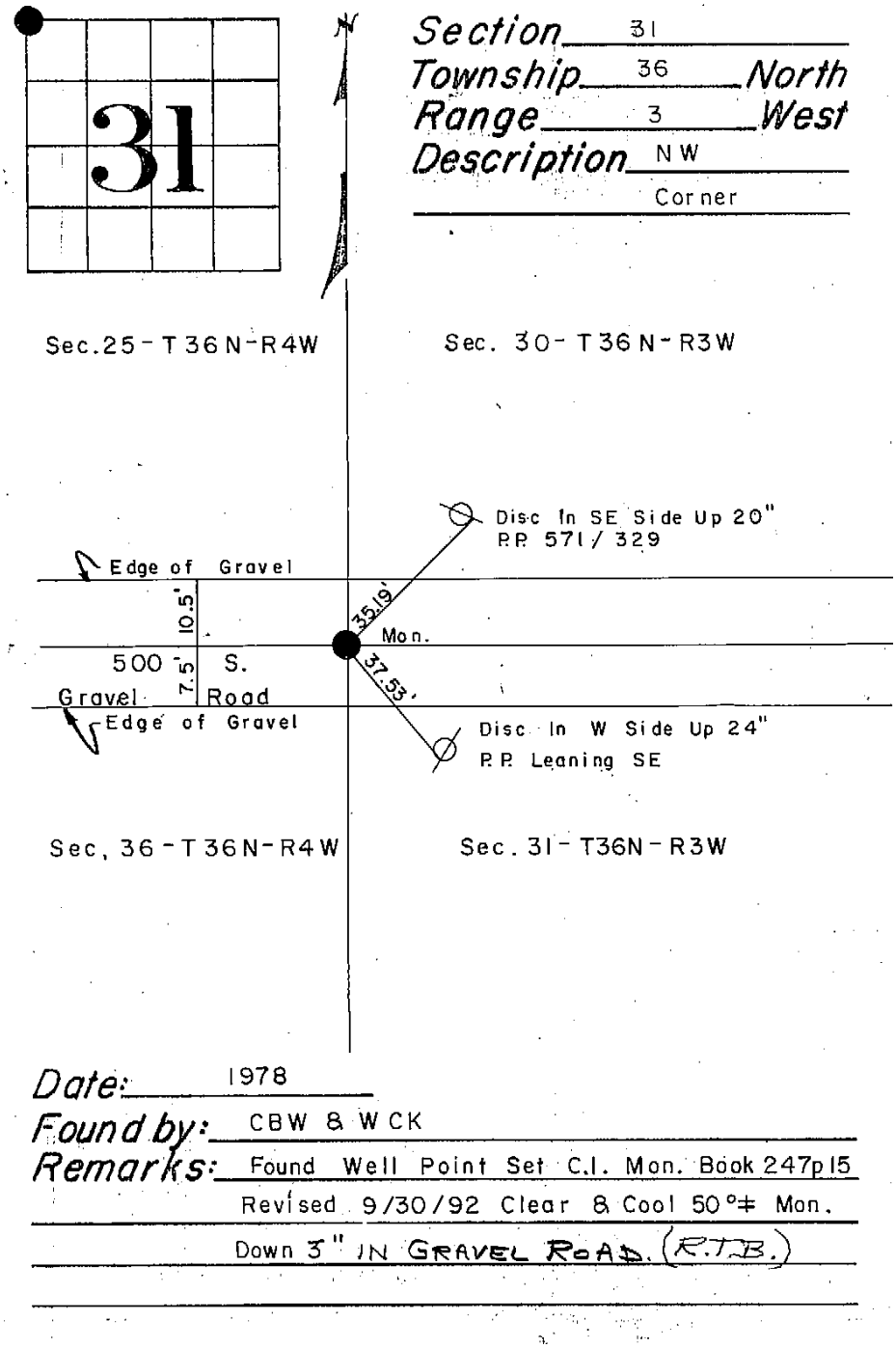

SEE ALSO NE ¼ 36-36-4
SE ¼ 25-36-4
SW ¼ 30-36-3

POSSIBLE N 1/4 COR. SEC. 32-36-3

9-30-1993

R.T.B.
CLEAR & MILD 60°±

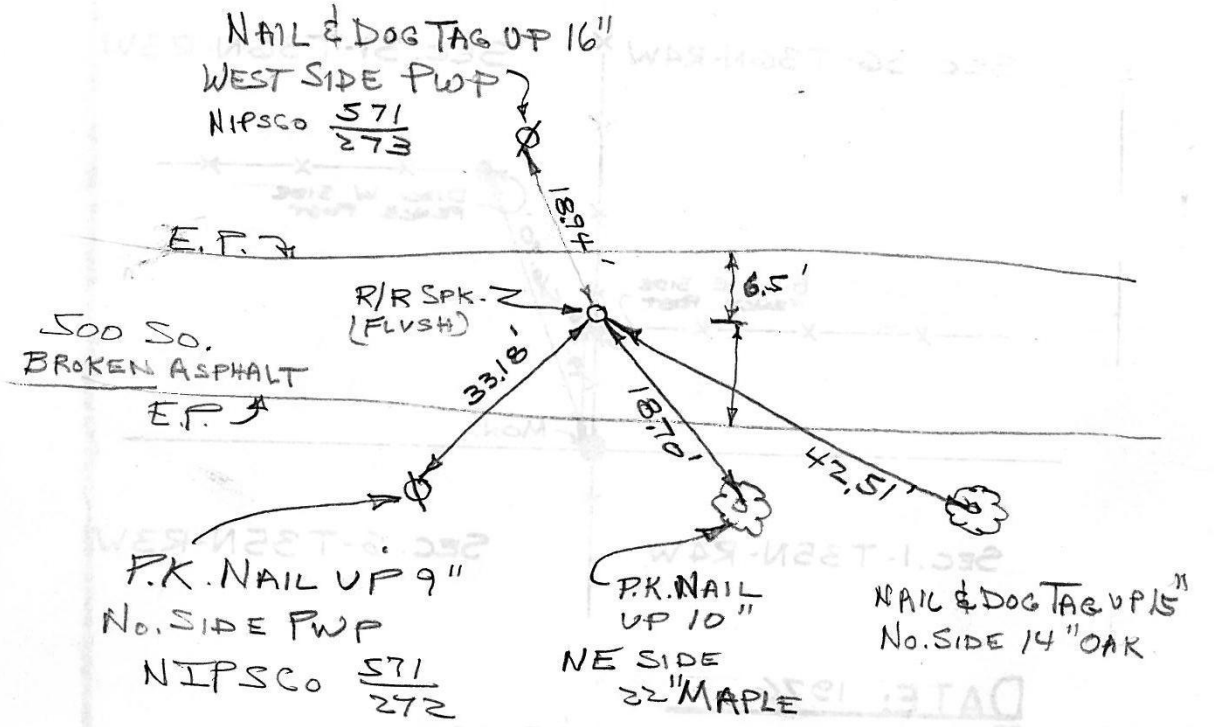

SEE ALSO S ¼ 29-36-3

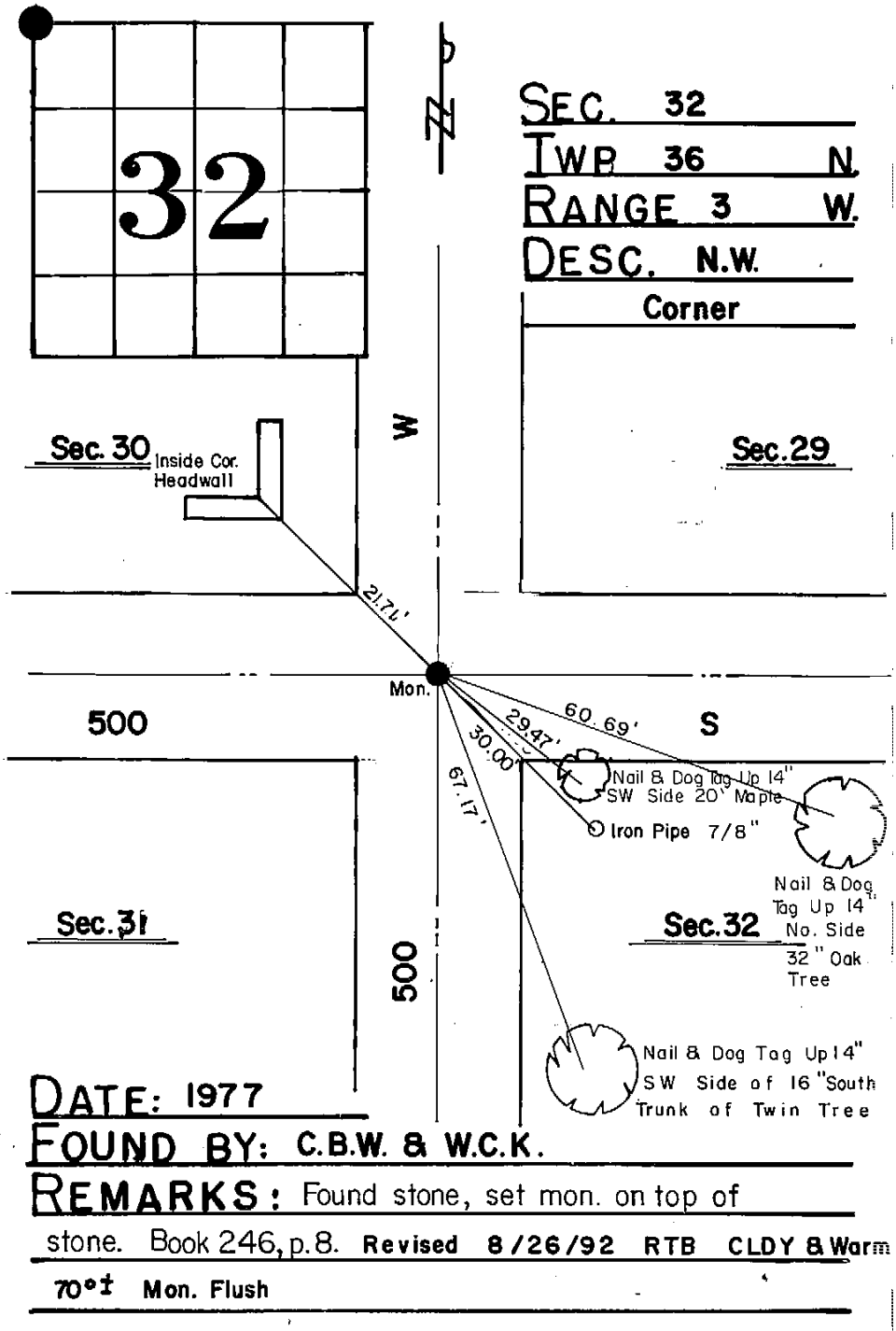

SEE ALSO NE ¼ 31-36-3
SE ¼ 30-36-3
SW ¼ 29-36-3

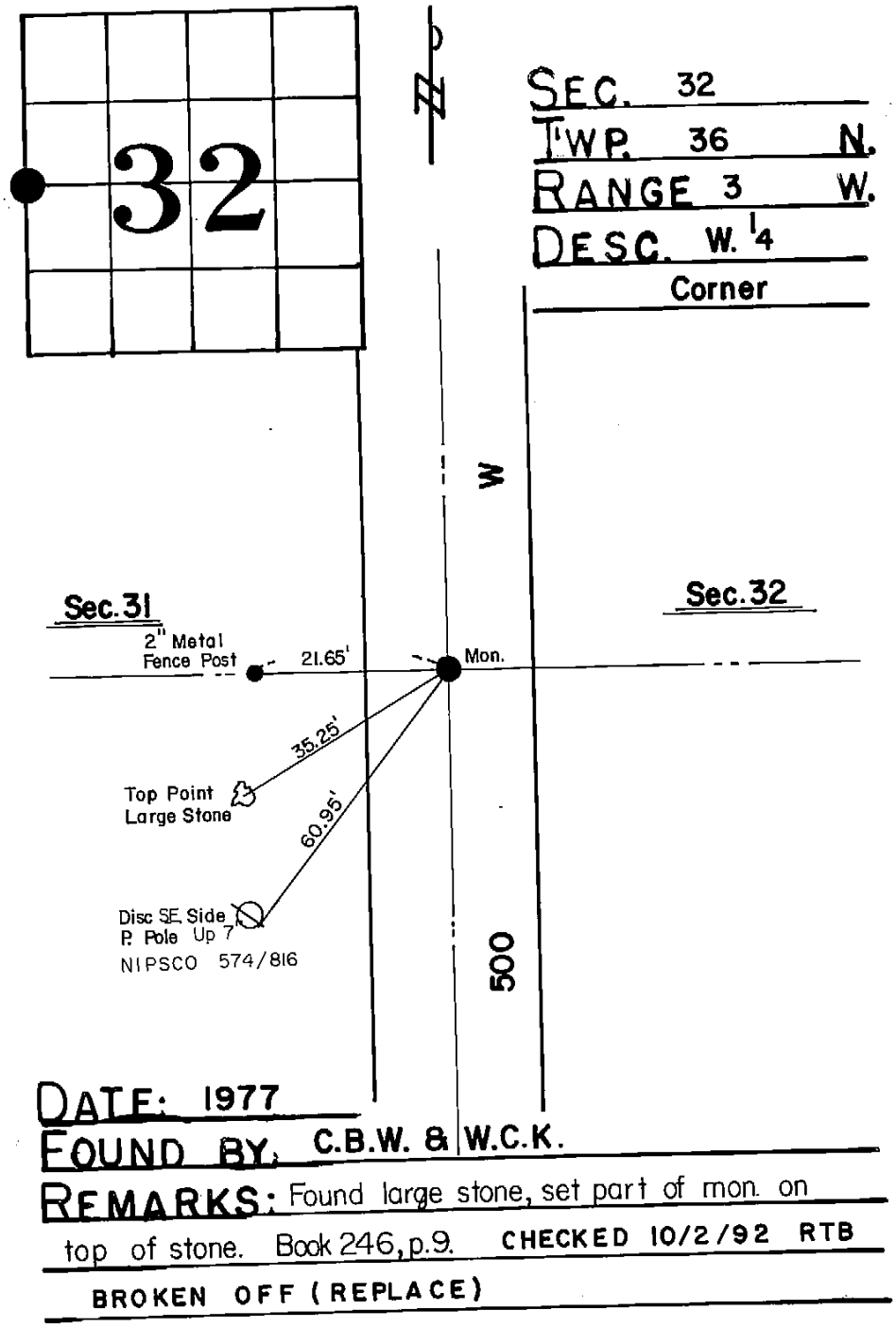

SEE ALSO E ¼ 31-36-3

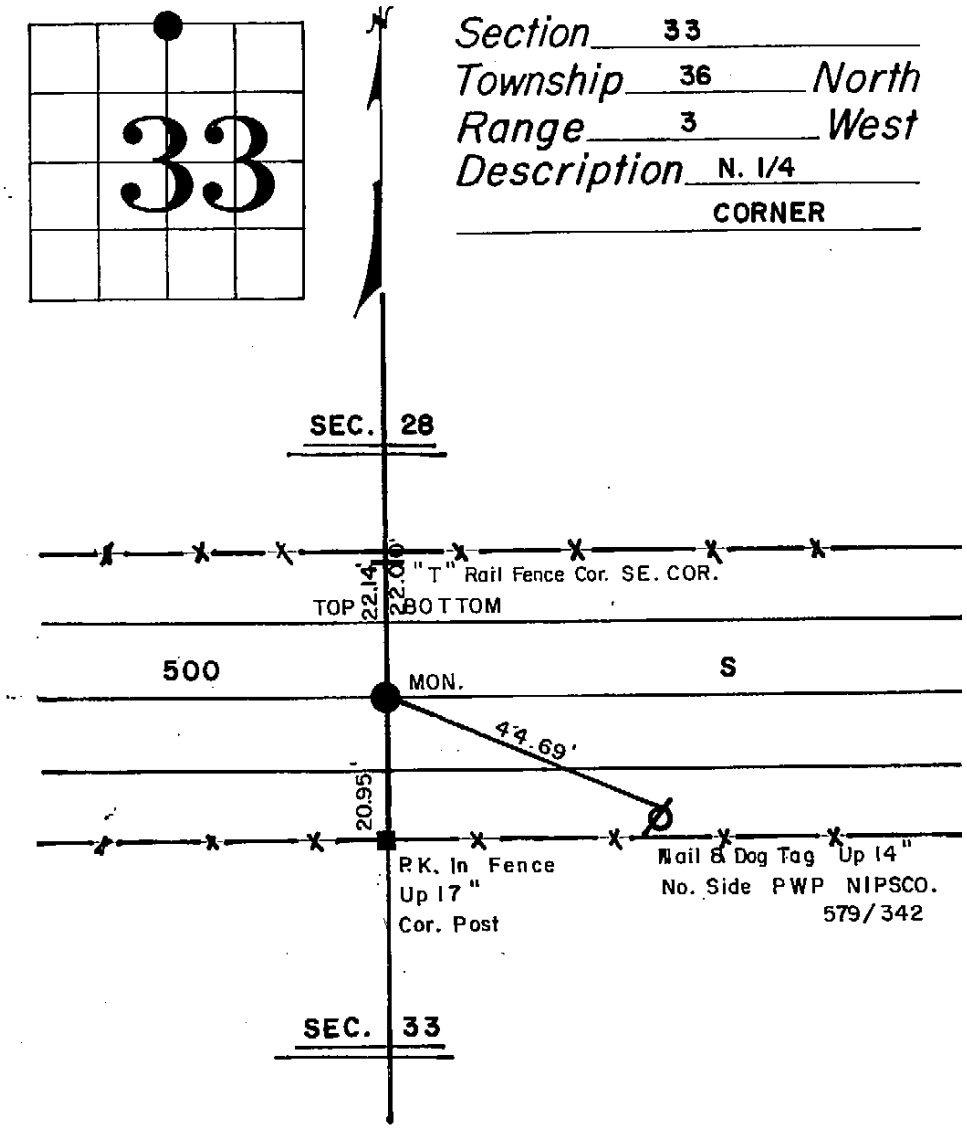

Date: 6/25/71

Found by:

Remarks: IRON MON SET. CHECKED 9/17/92
RTB & TJH CLDY & WARM 80°±
MON. FLUSH
REVISED 8-14-01 TJH & KAR 5",2" SPACER 1" CAP

SEE ALSO S ¼ 28-36-3

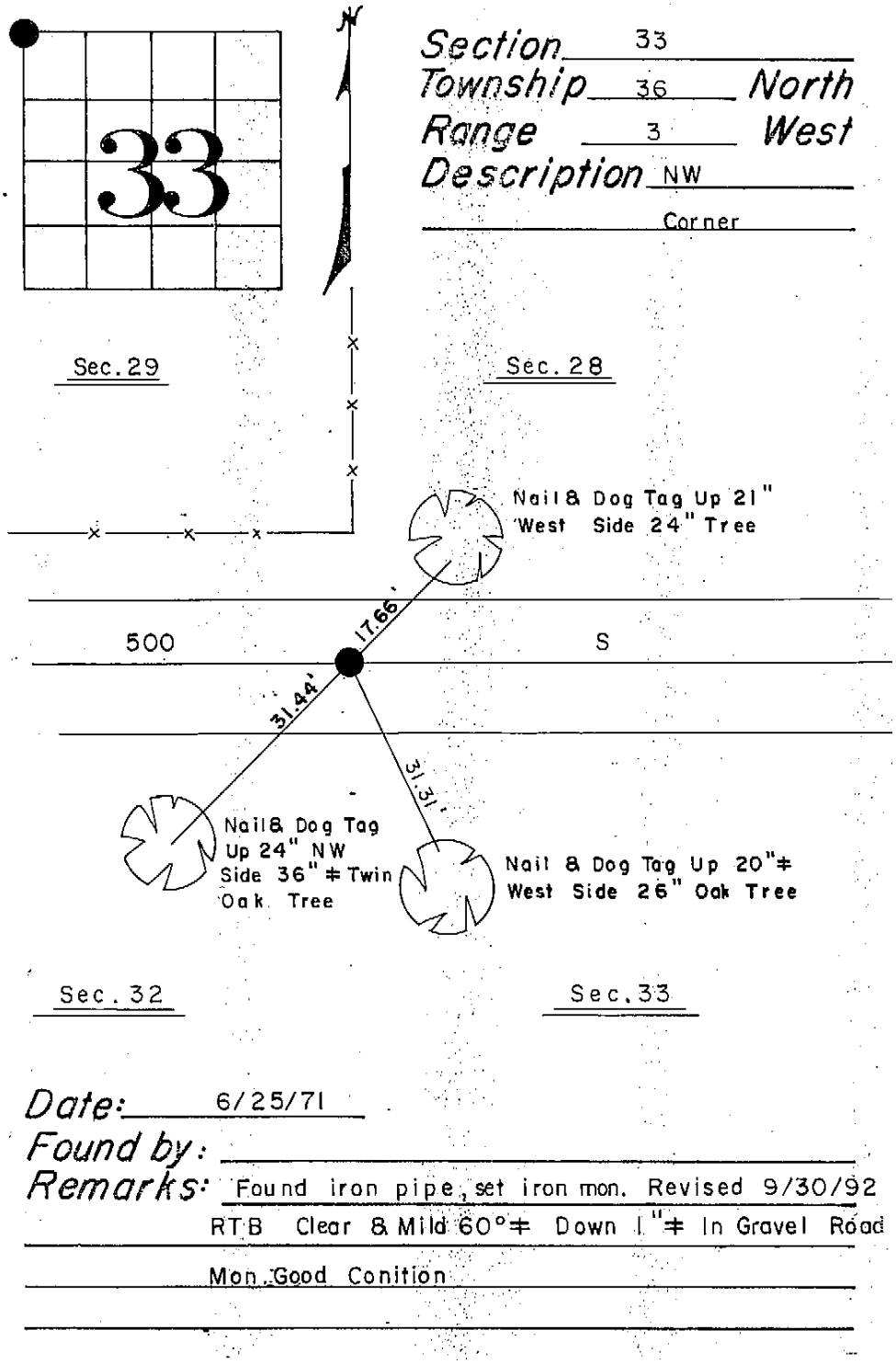

SEE ALSO NE ¼ 32-36-3
SE ¼ 29-36-3
SW ¼ 28-36-3

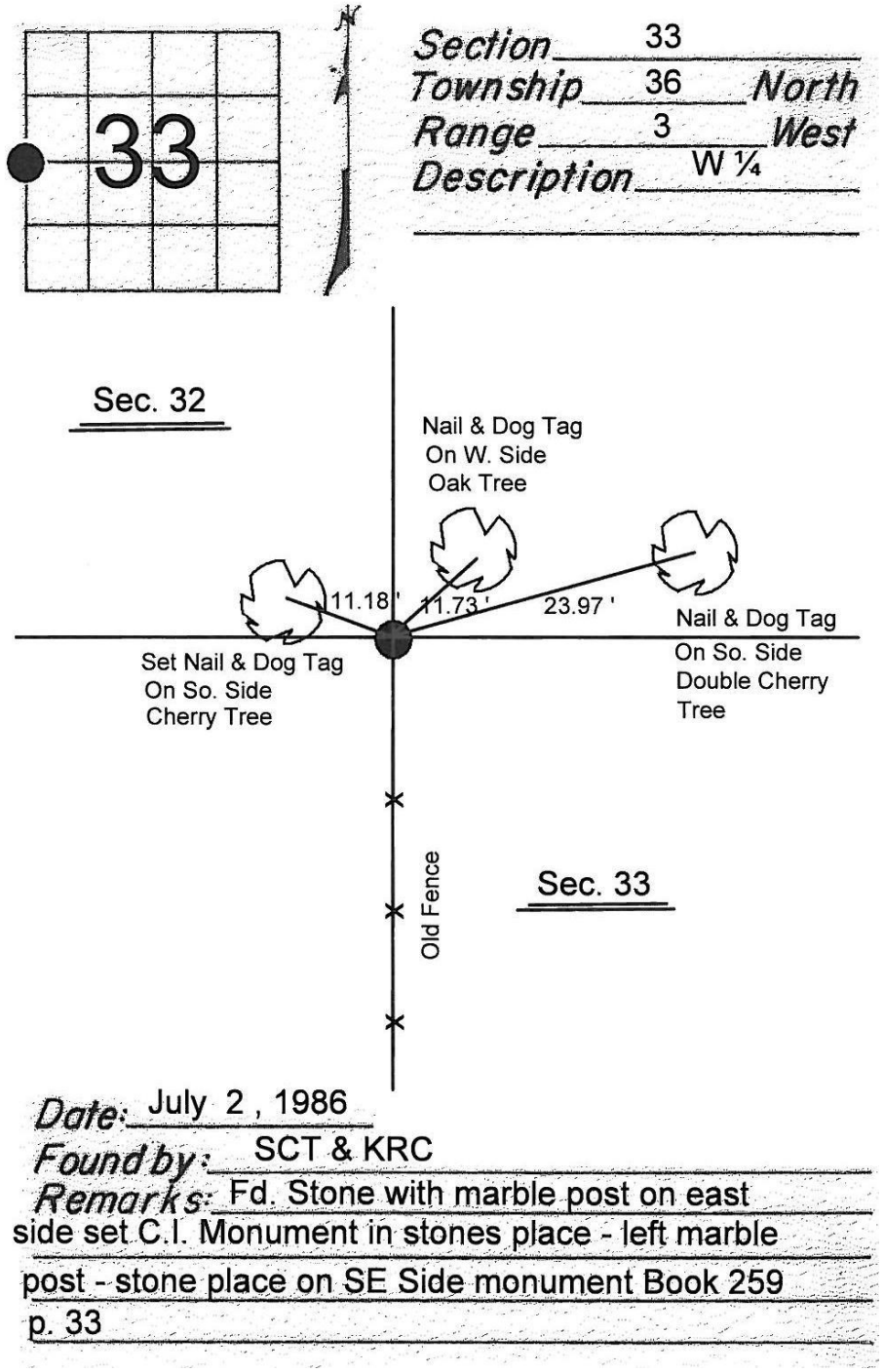

SEE ALSO E ¼ 32-36-3

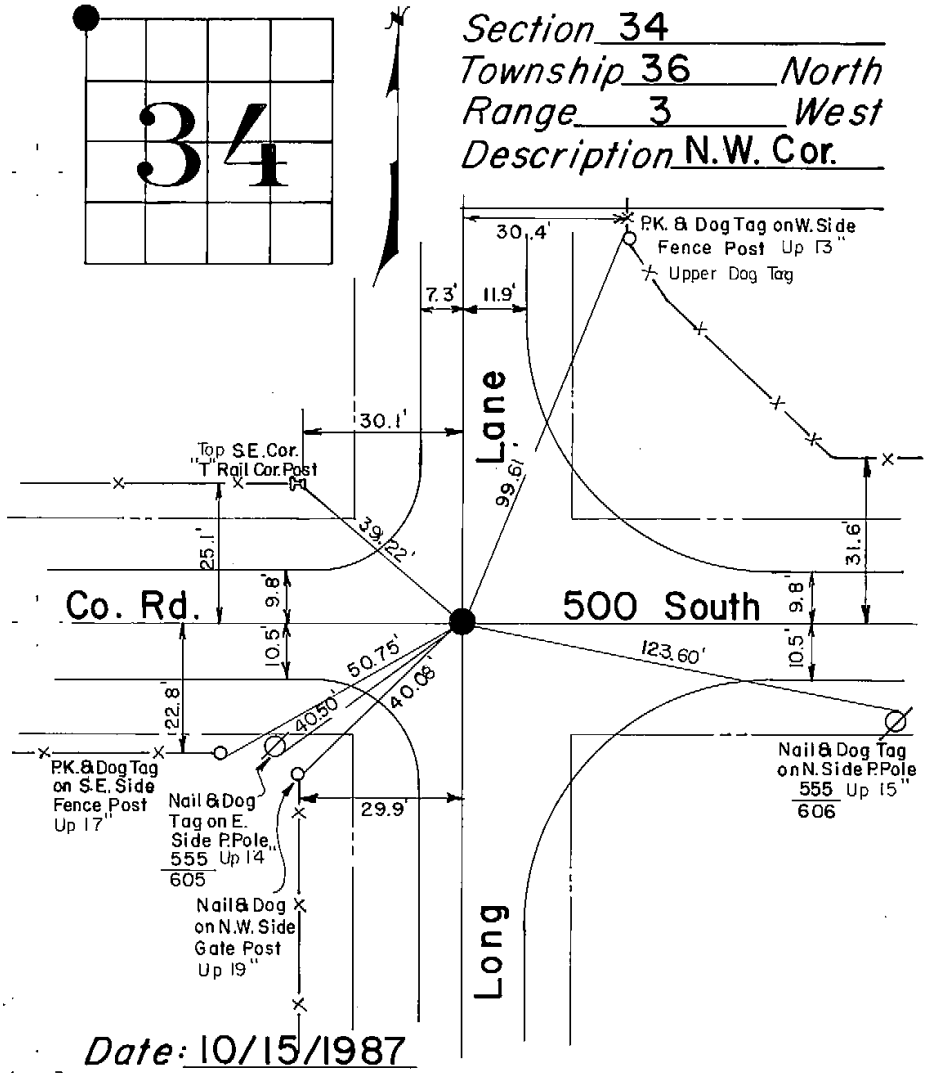

SEE ALSO NE ¼ 33-36-3
SE ¼ 28-36-3
SW ¼ 27-36-3

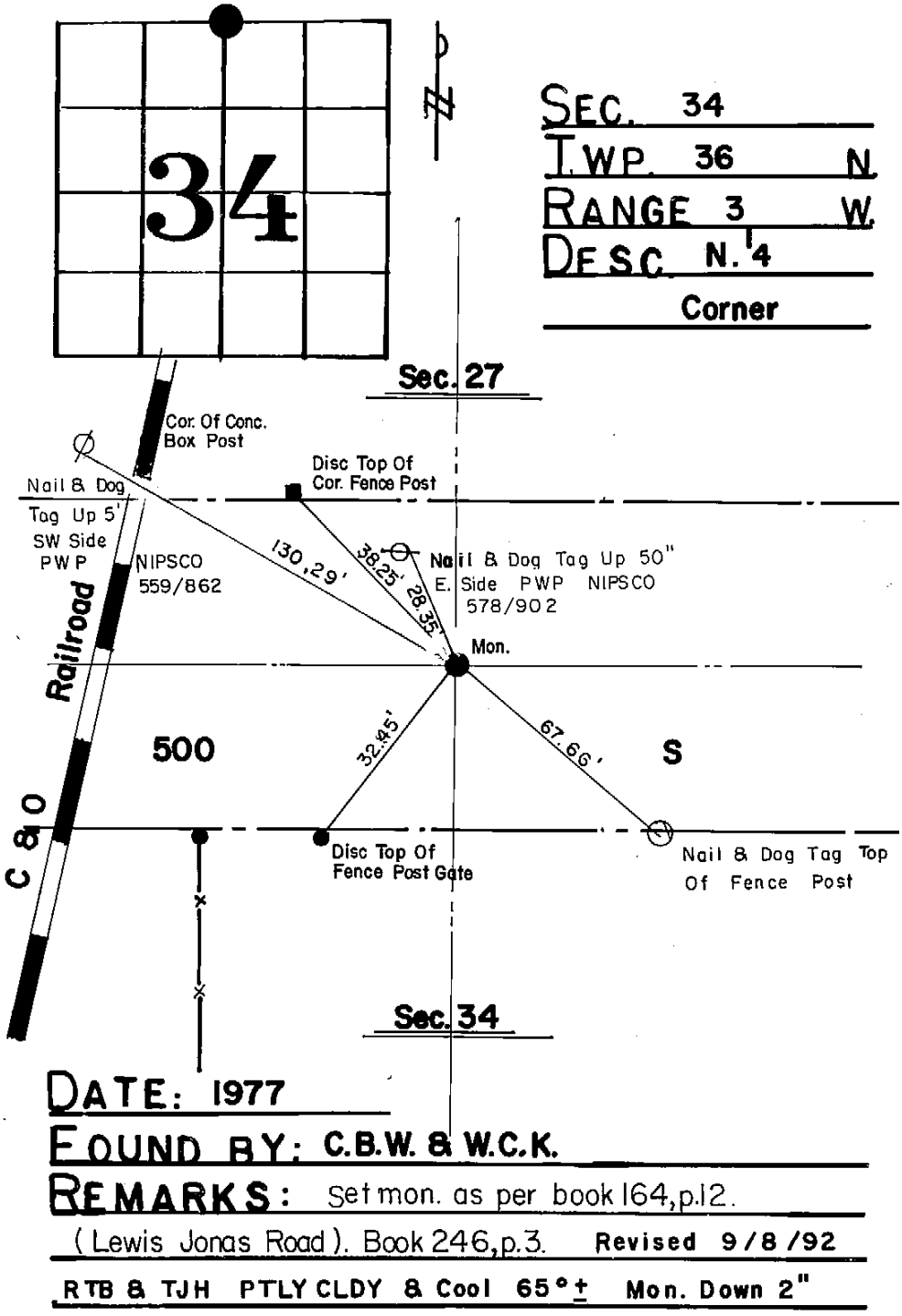

SEE ALSO S ¼ 27-36-3

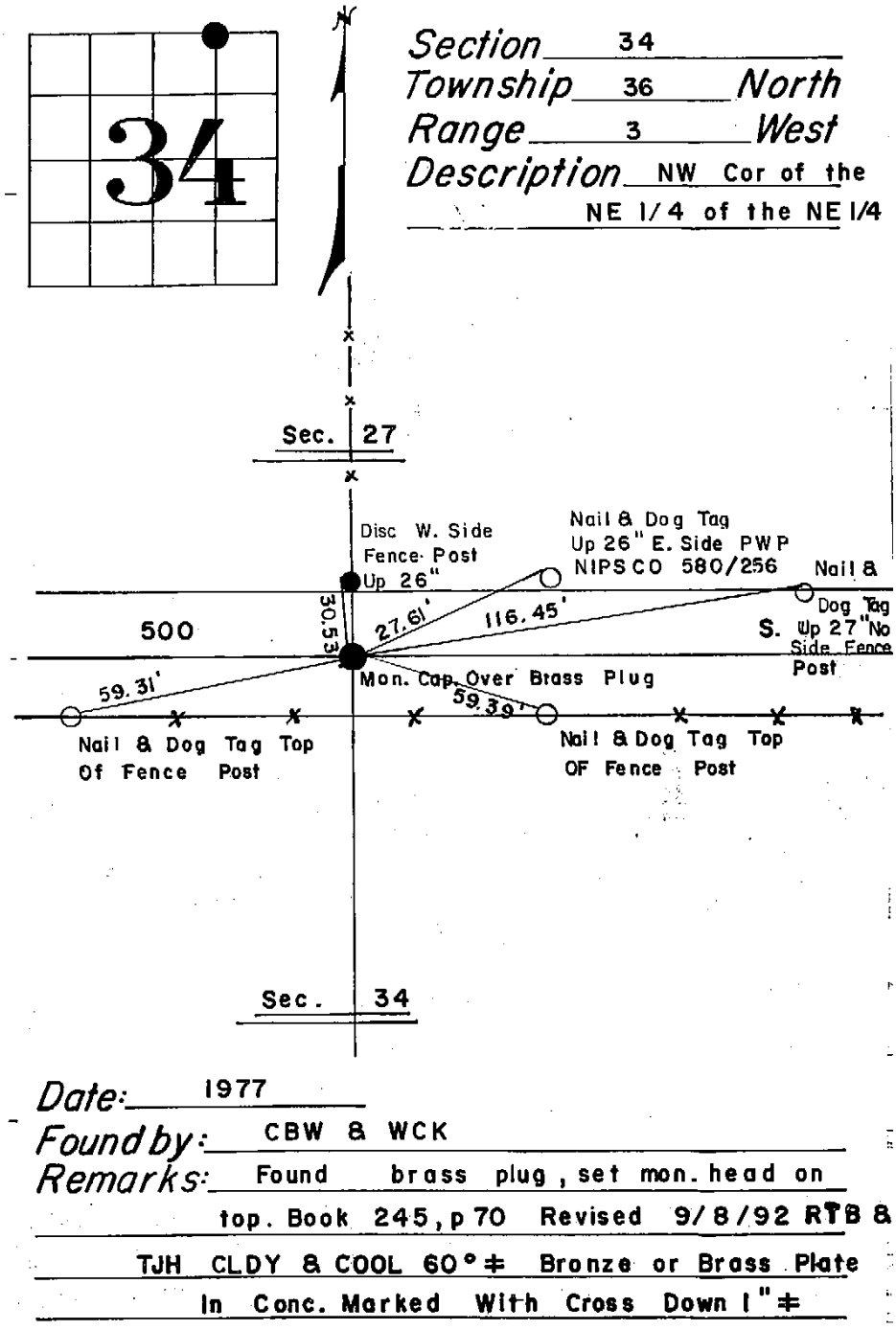

SEE ALSO SW ¼ of the SE ¼ of the SE ¼ 27-36-3

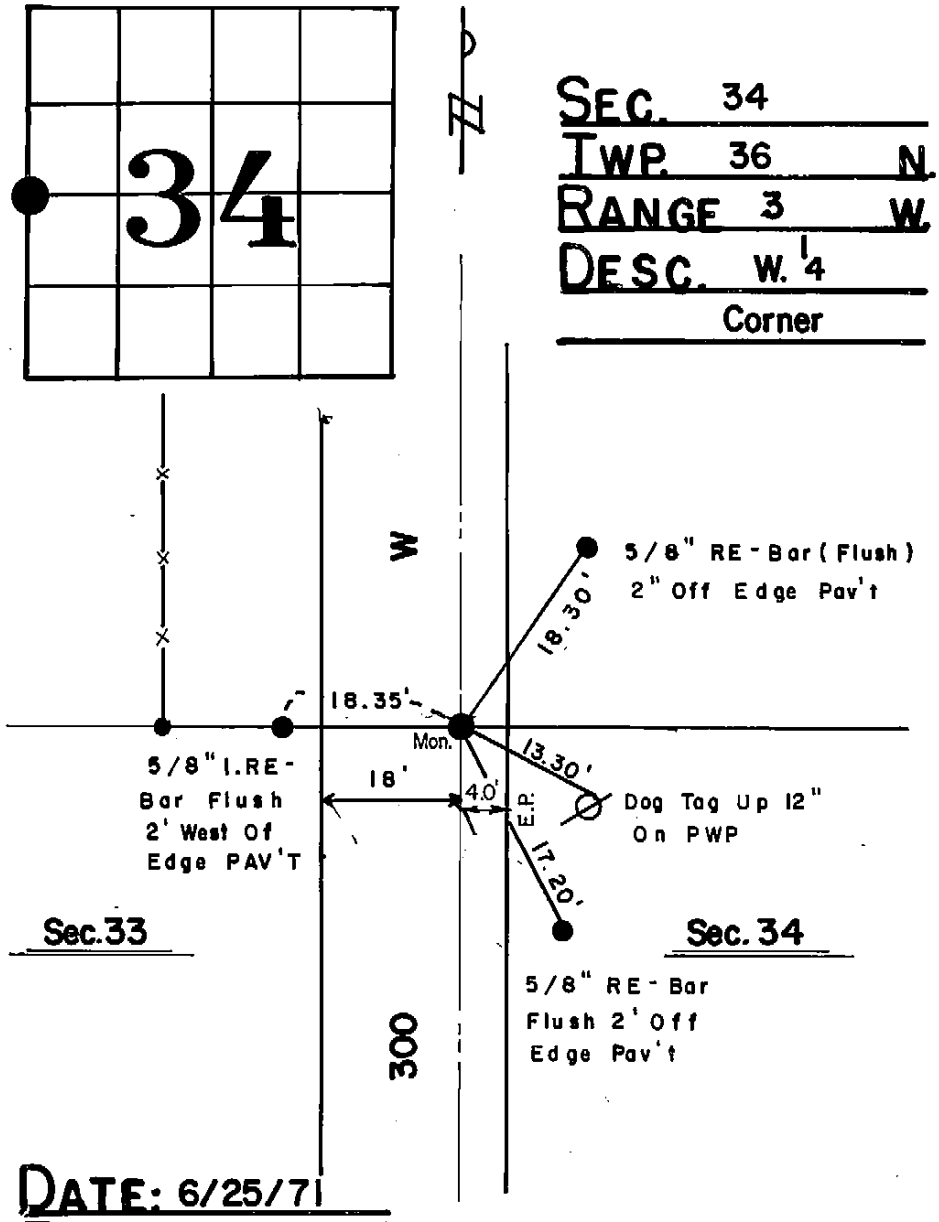

SEE ALSO E ¼ 33-36-3

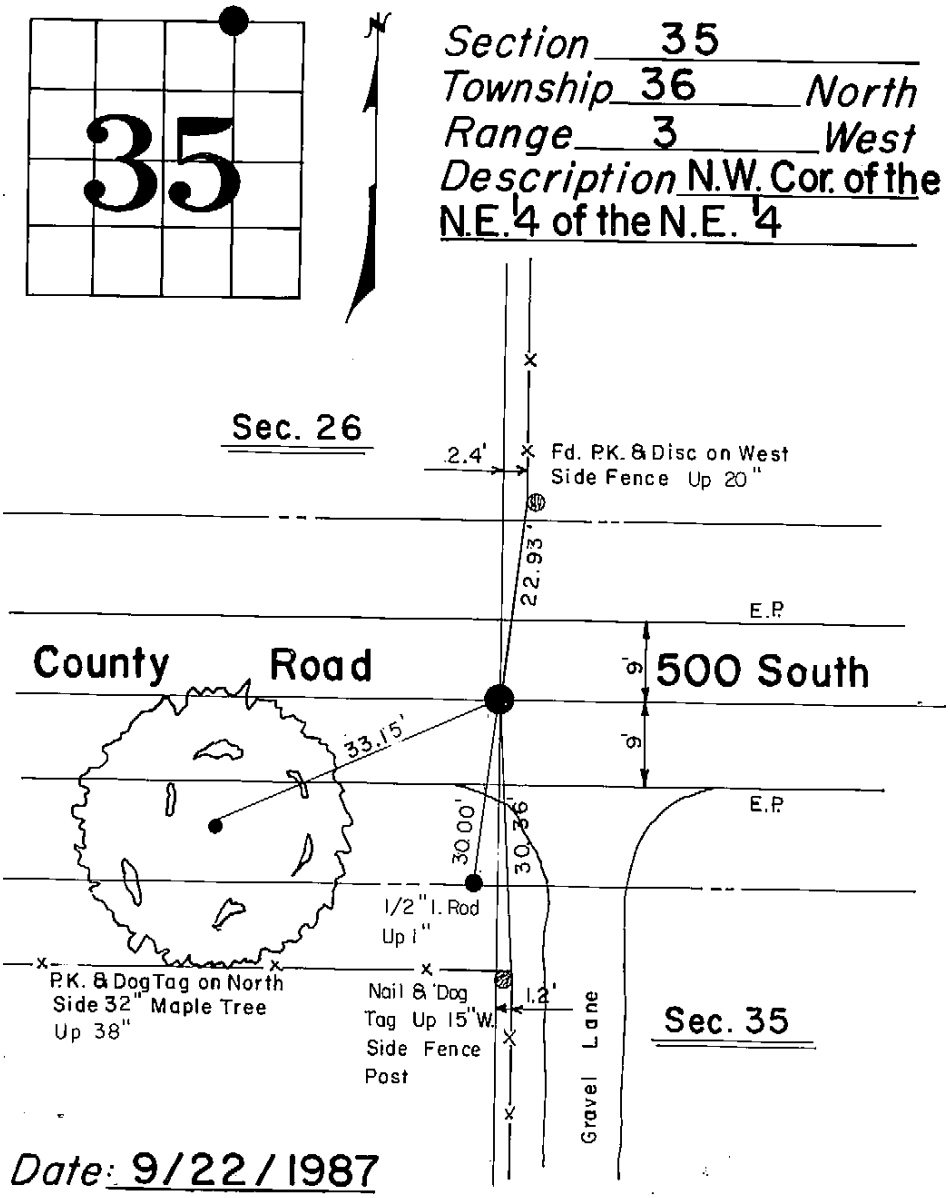

SEE ALSO SW ¼ of the SE ¼ of the SE ¼ 26-36-3

LAPORTE COUNTY SECTION CORNER *SHEET 0781*

DATE: AUG 2009
CREW: TJH & KAR

NORTHWEST CORNER OF SECTION 35
NORTHEAST CORNER OF SECTION 34
SOUTHWEST CORNER OF SECTION 26
SOUTHEAST CORNER OF SECTION 27

TOWNSHIP 36 N.
RANGE 3 NW.
SCIPIO TOWNSHIP
LAPORTE COUNTY, INDIANA

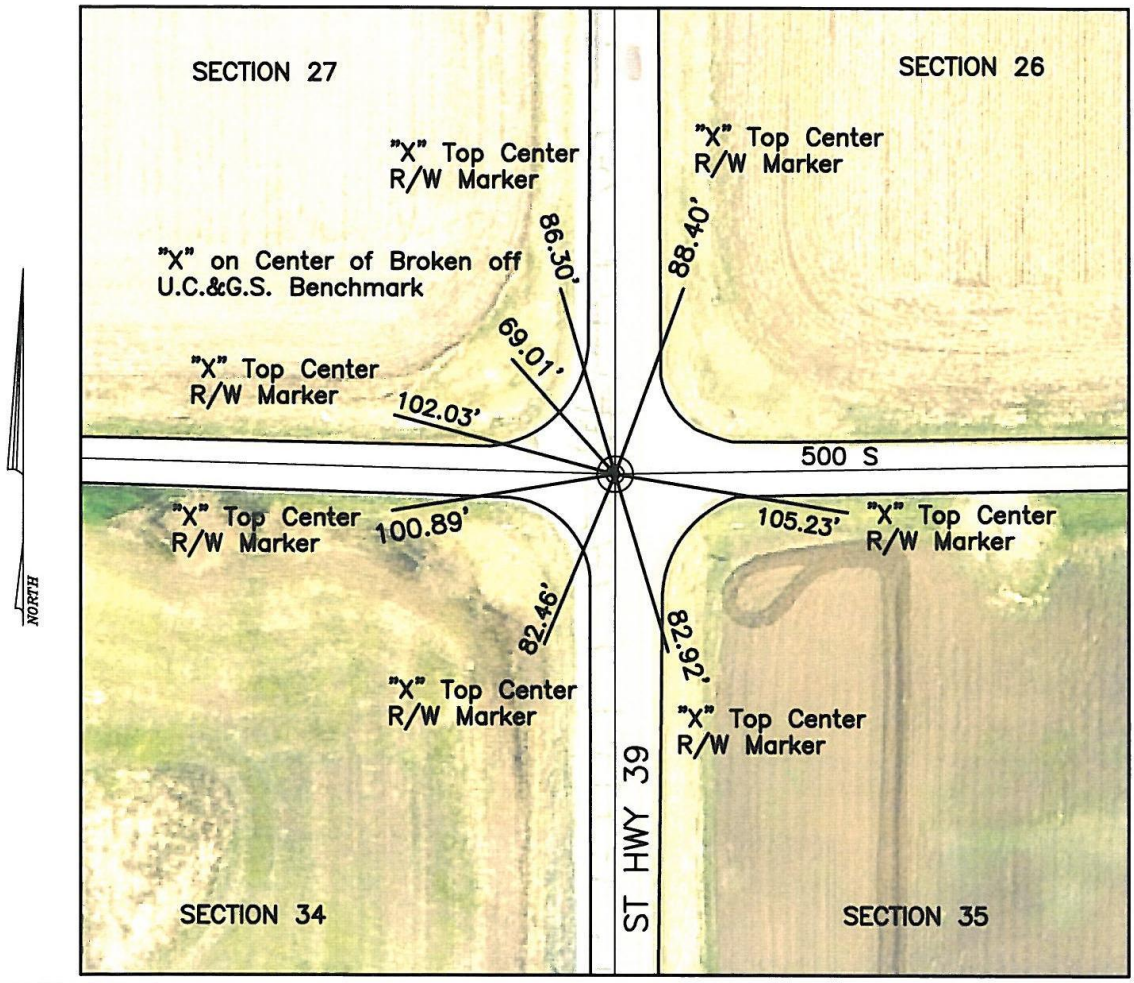

HISTORICAL NOTES:
June 25, 1986 SCT&KRC –Found concrete monument w/1" brass plug in center, 14" deep as per Jonas Rd. plans. Set C.I. Monument on top of monument, Book 259, p.29 (Note: Found Iron Bar 0.78' East & 0.08' South of Corner & Found R/R Spike 2" deep 2.85' West & 0.45' North of Corner)
9–17–1992 RTB&TJH –Checked, 2' +/– West of CenterLine. Monument Flush.
6–17–1994 TJH&MCP –Revised, 2–1" spacers & 1/2" cap; 7–16–2007 TJH,KAR,&MP –took off 1/2" cap for construction; 8–2–2007 TJH&KAR –raised w/1" cap, Monument Flush

LAPORTE COUNTY SURVEYOR
555 MICHIGAN AVE. SUITE 104, LAPORTE, INDIANA 46350
PHONE 219–326–6808 EXT. 2225
Fax (219) 362–9804 Email SURVEYORGROUP@LAPORTECOUNTY.ORG

Scale: 1"=40'	Date: 9/08/11	Drawn By: KAR	Chk'd By: ____

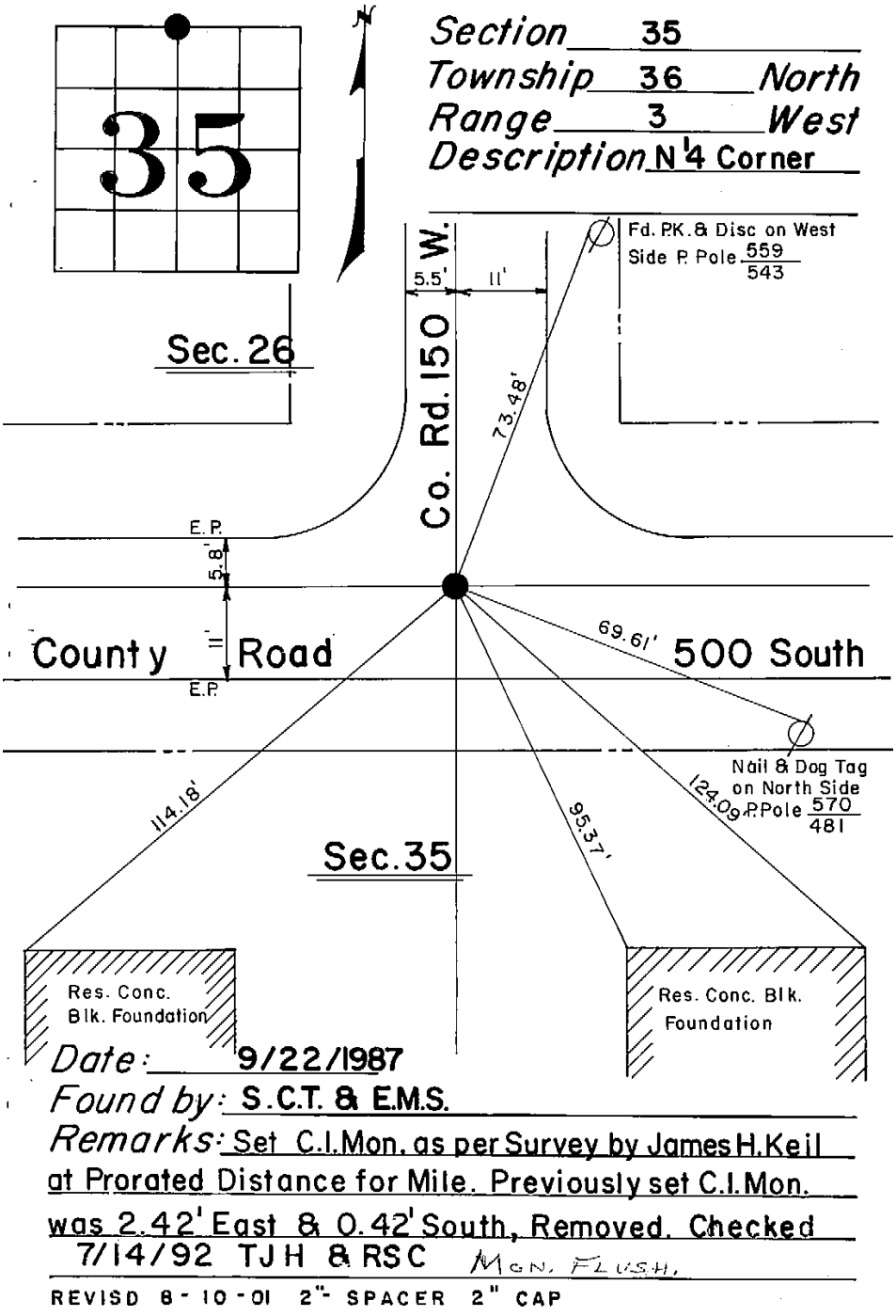

SEE ALSO S ¼ 26-36-3

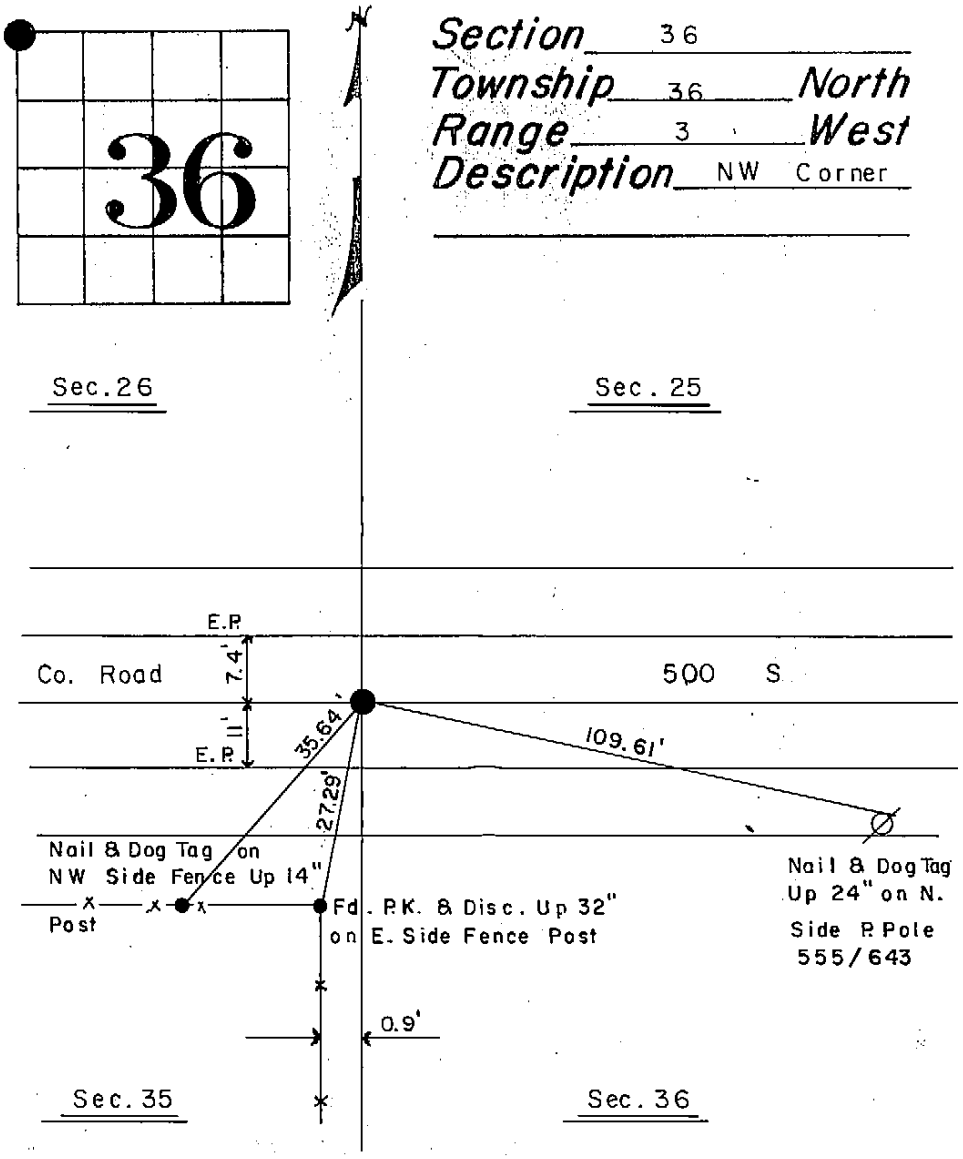

SEE ALSO NE ¼ 35-36-3
SE ¼ 26-36-3
SW ¼ 25-36-3

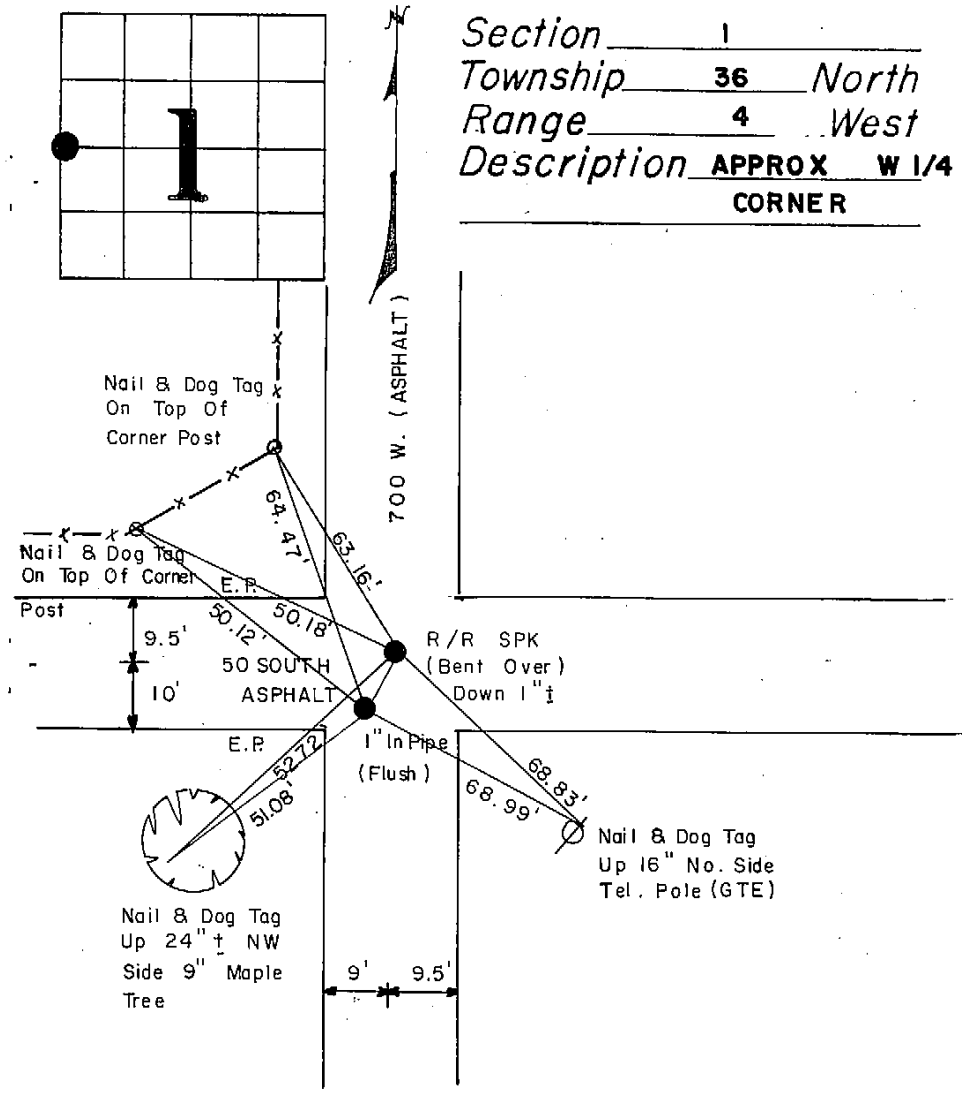

Date: 10/7/92

Found by: RTB

Remarks: FOUND 1. PIPE & R/R SPK DOWN 1"
CLEAR & MILD 70°±

SEE ALSO E ¼ 02-36-4

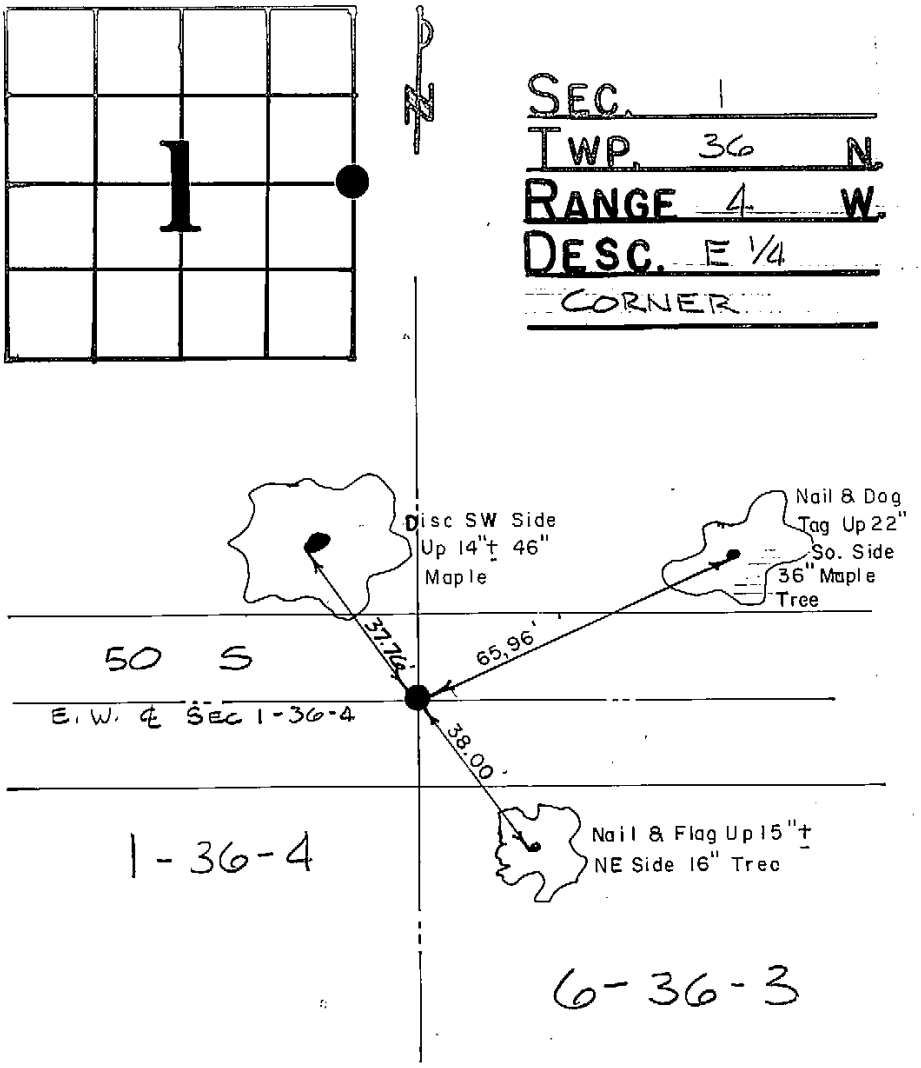

DATE: 1977
FOUND BY: C.B.W. & W.C.K.
REMARKS: FOUND OLD PIPE & R.R.S.
SET C.I. MON. BOOK 245, p. 61
CHECKED 10/7/92 R TB MON. GOOD DOWN 3/4"±
CLEAR & MILD 70° ±

SEE ALSO W ¼ 06-36-3



SEC. 1

TWP. 36 N.

RANGE 4 W.

DESC. CENTER

TACK IN 8" MAPLE

2 TACKS IN 20" MAPLE

55'

55'

STONE

Didn't find. Ref. Post.

DATE

FOUND BY

REMARKS BOOK 236 PAGE 152

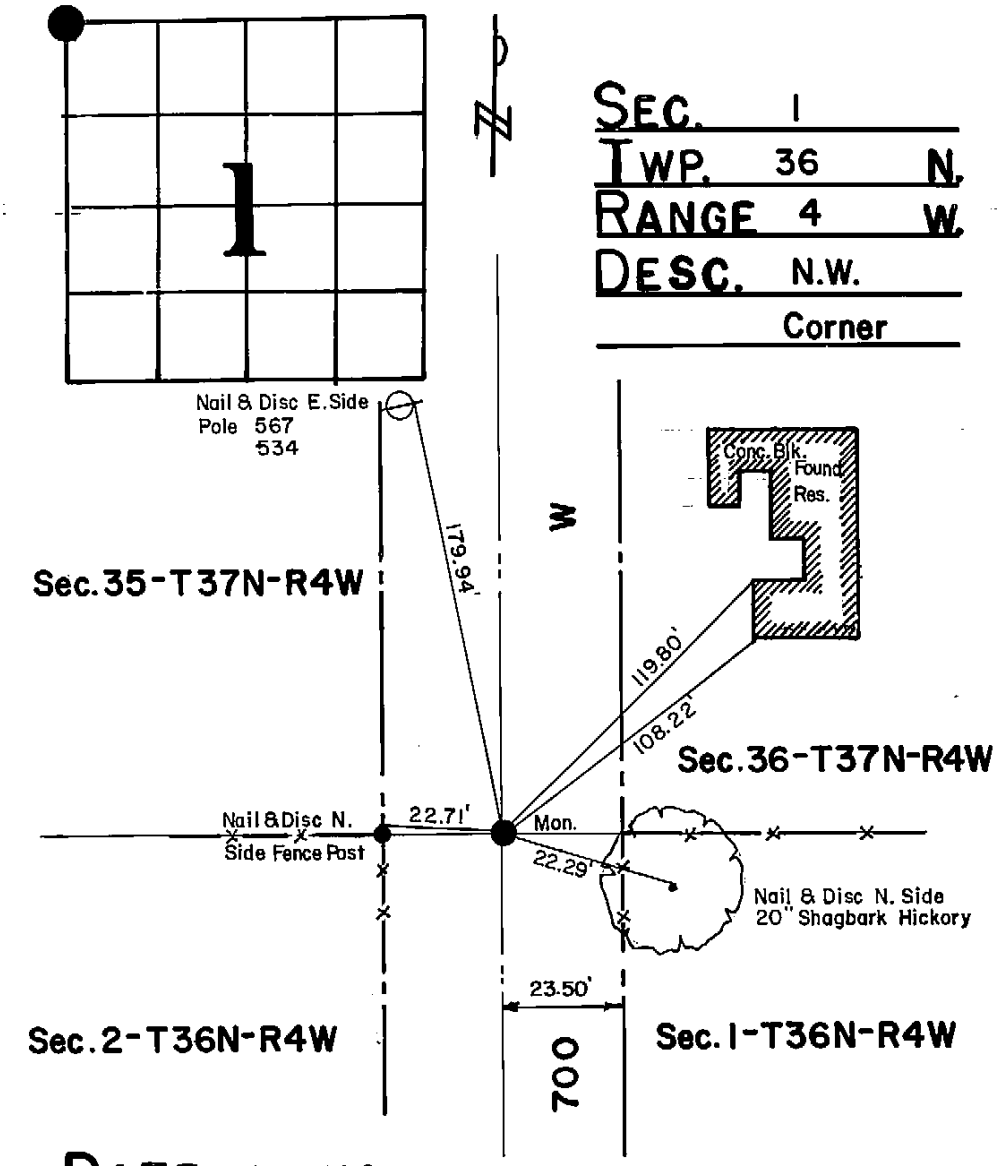

DATE: 6/8/82

FOUND BY: S.C.T., W.A.H. & J.T.K.

REMARKS: Found oak hub set C.I.Mon. Found R.R. Spike by C.D. Hendricks 5.5'N. & 1.8'W. of cor. and left it. Book 253, p.63.

SEE ALSO NE ¼ 02-36-4
SE ¼ 35-37-4
SW ¼ 36-37-4

LAPORTE COUNTY SECTION CORNER *SHEET 0788*

DATE: AUG 2009
CREW: TJH & KAR

NORTHWEST CORNER OF SECTION 02–36–4
NORTHEAST CORNER OF SECTION 03–36–4
SOUTHWEST CORNER OF SECTION 35–37–4
SOUTHEAST CORNER OF SECTION 34–37–4

TOWNSHIP 36 N.
RANGE 4 NW.
NEW DURHAM TOWNSHIP
LAPORTE COUNTY, INDIANA

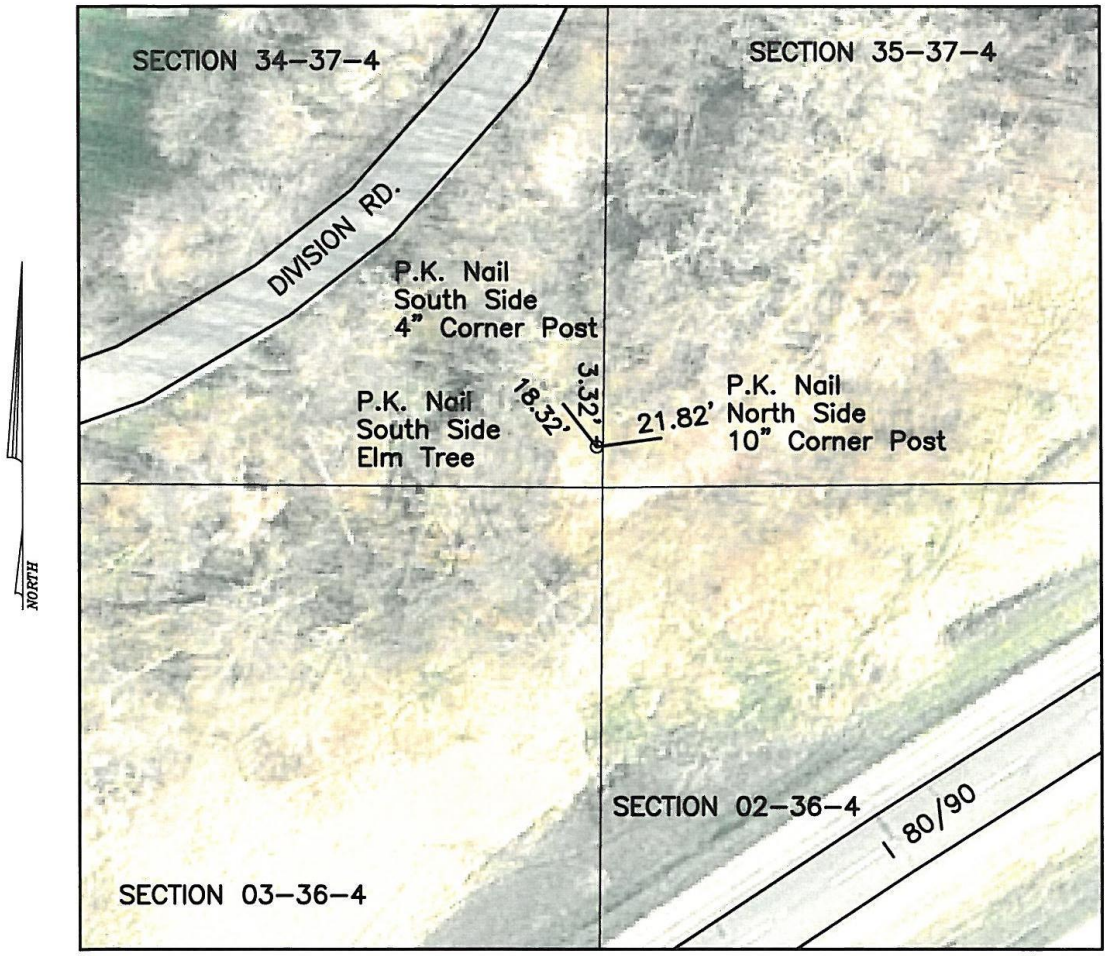

HISTORICAL NOTES:
July 1972 RBB,JTK,&CJ –Found stone, set iron monument.

LAPORTE COUNTY SURVEYOR
555 MICHIGAN AVE. SUITE 104, LAPORTE, INDIANA 46350
PHONE 219–326–6808 EXT. 2225
Fax (219) 362–9804 Email SURVEYORGROUP@LAPORTECOUNTY.ORG

Scale: 1"=40'	Date: 9/13/11	Drawn By: KAR	Chk'd By: ____

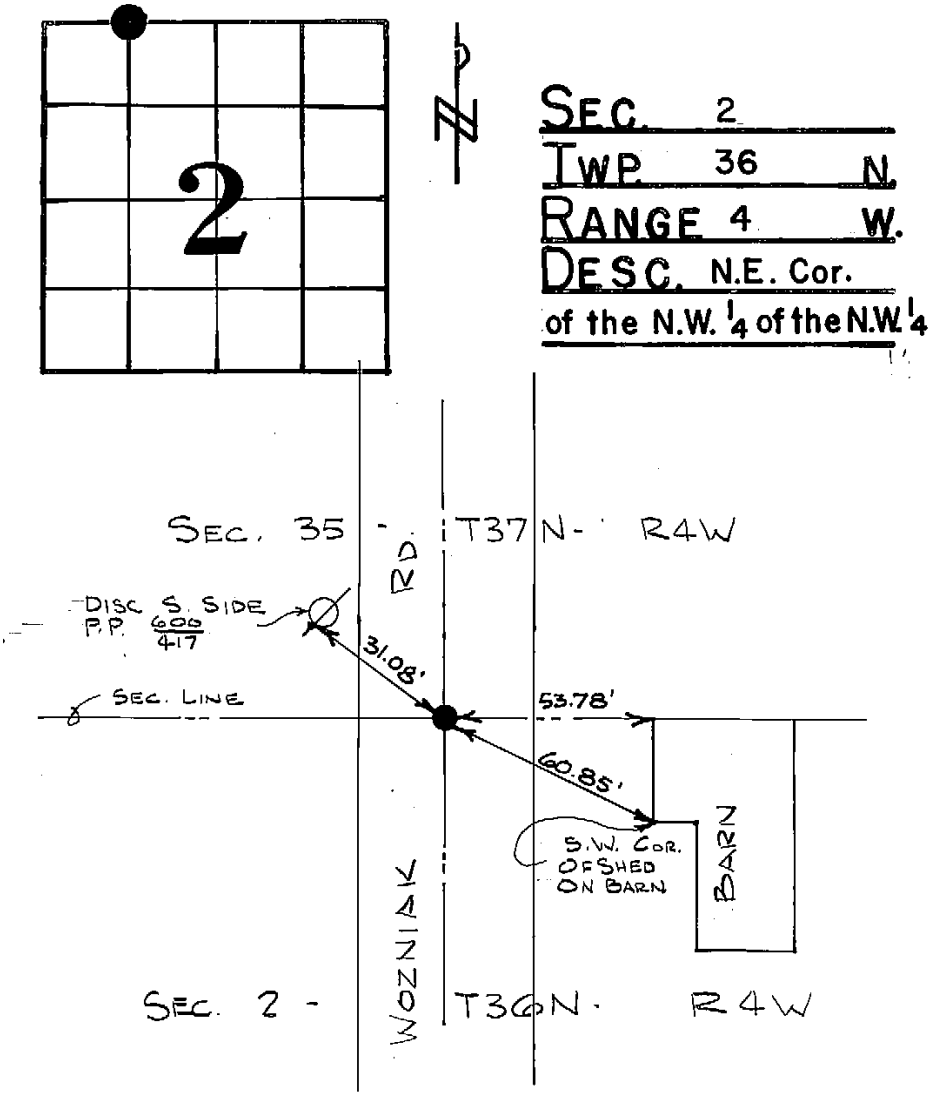

SEE ALSO SE ¼ of the SW ¼ of the SW ¼ 35-37-4

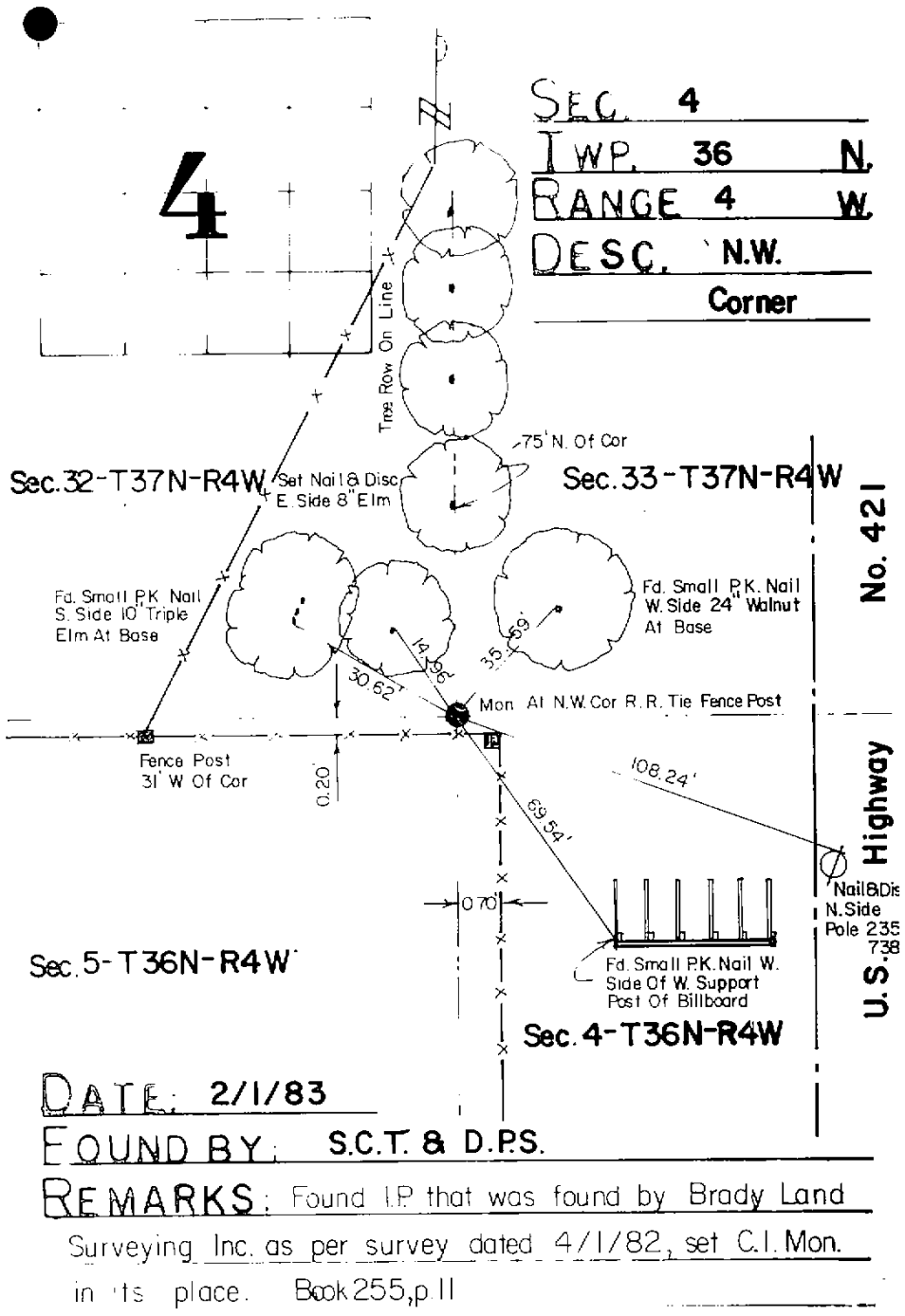

SEE ALSO NE ¼ 05-36-4
SE ¼ 32-37-4
SW ¼ 33-37-4

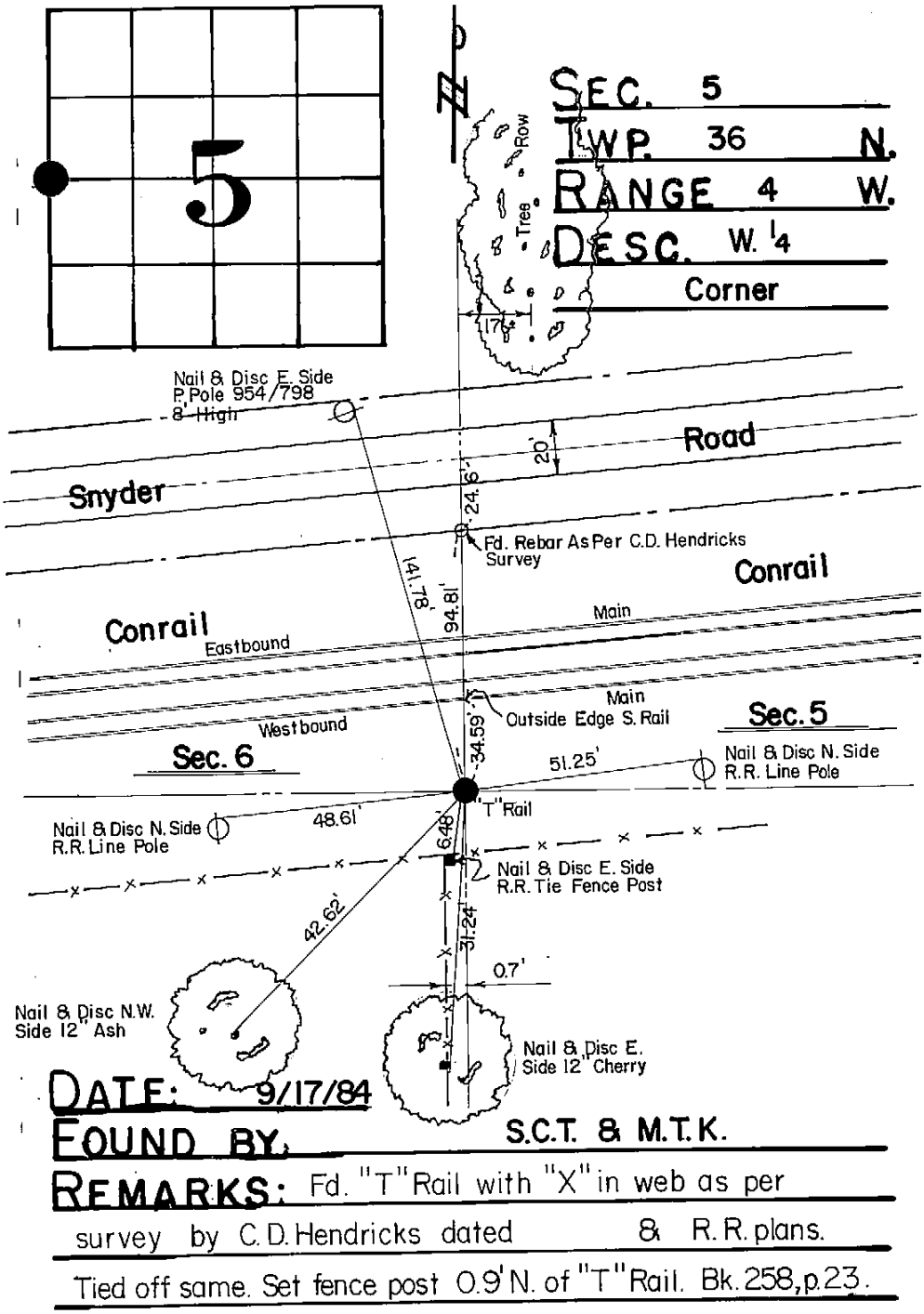

SEE ALSO E ¼ 06-36-4

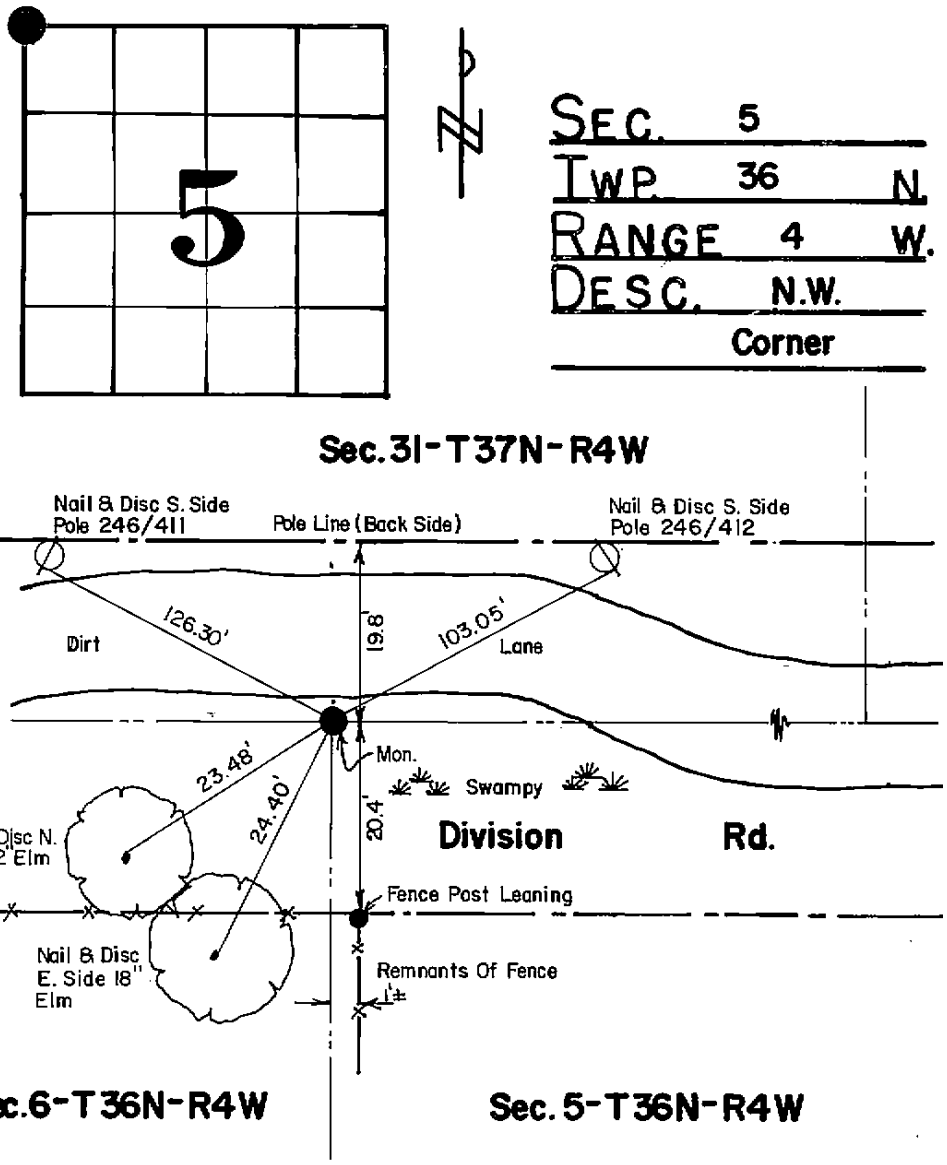

DATE: 2/1/83

FOUND BY: S.C.T. & D.P.S.

REMARKS: Found I.P. 24" deep, set C.I.Mon. on top. Book 255, p.12.

SEE ALSO NE ¼ 06-36-4
SE ¼ 31-37-4
SW ¼ 32-37-4

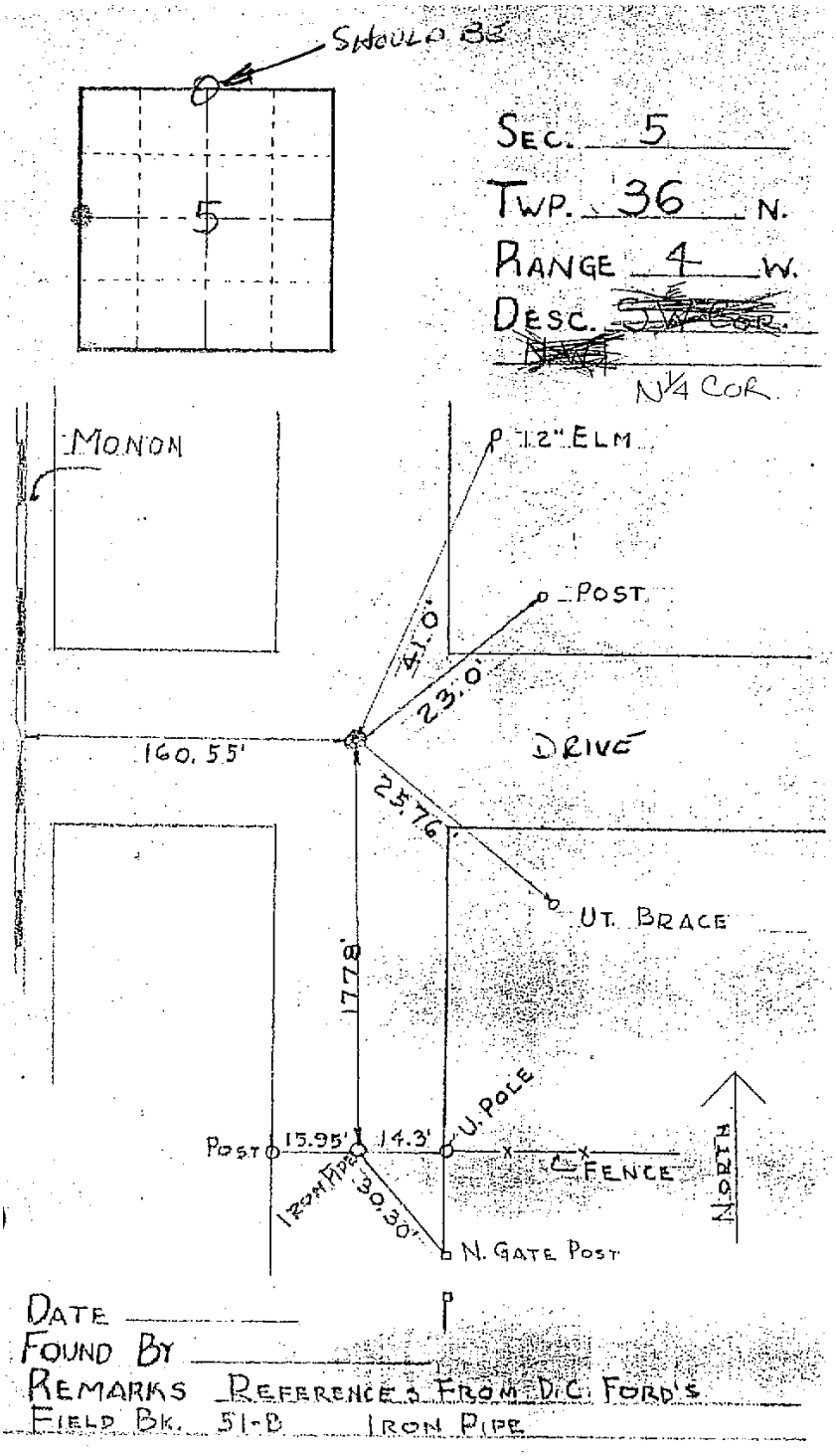

SEE ALSO S ¼ 32-37-4

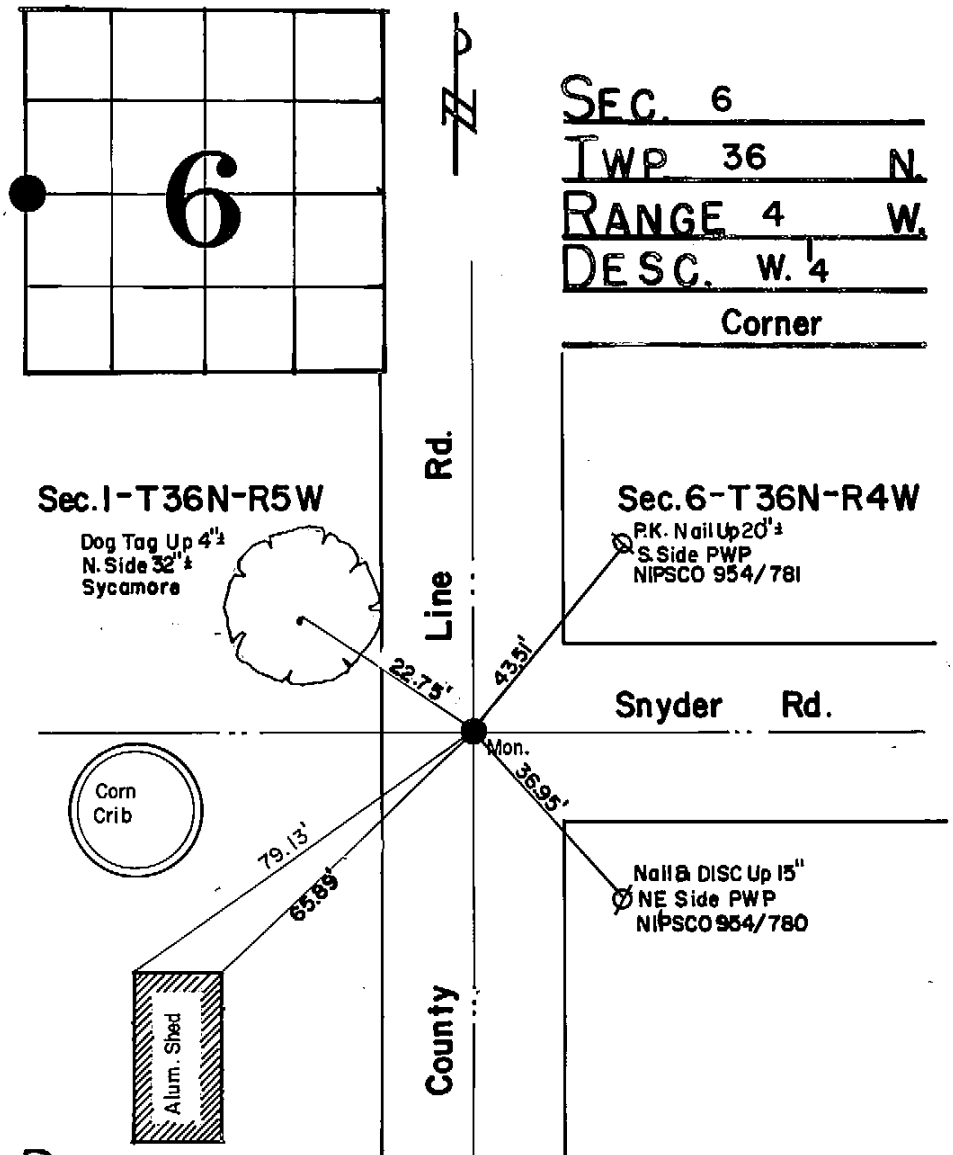
6
N
SEC. 6
TWP 36 N.
RANGE 4 W.
DESC. W. 1/4
Corner
Rd.
Line
Sec. 1-T36N-R5W
Dog Tag Up 4"±
N. Side 32"±
Sycamore
Sec. 6-T36N-R4W
P.K. Nail Up 20"±
S. Side PWP
NIPSCO 954/781
22.75'
43.51'
Snyder Rd.
Mon.
36.95'
Corn Crib
79.13'
65.89'
Nail & DISC Up 15"
NE Side PWP
NIPSCO 954/780
Alum. Shed
County
DATE: Aug., 1972
FOUND BY: R.B.B. & J.T.K.
REMARKS: Found I.P., set C.I. Mon.
6/1/1998 RTB & TJH MON Fnd down 4"±

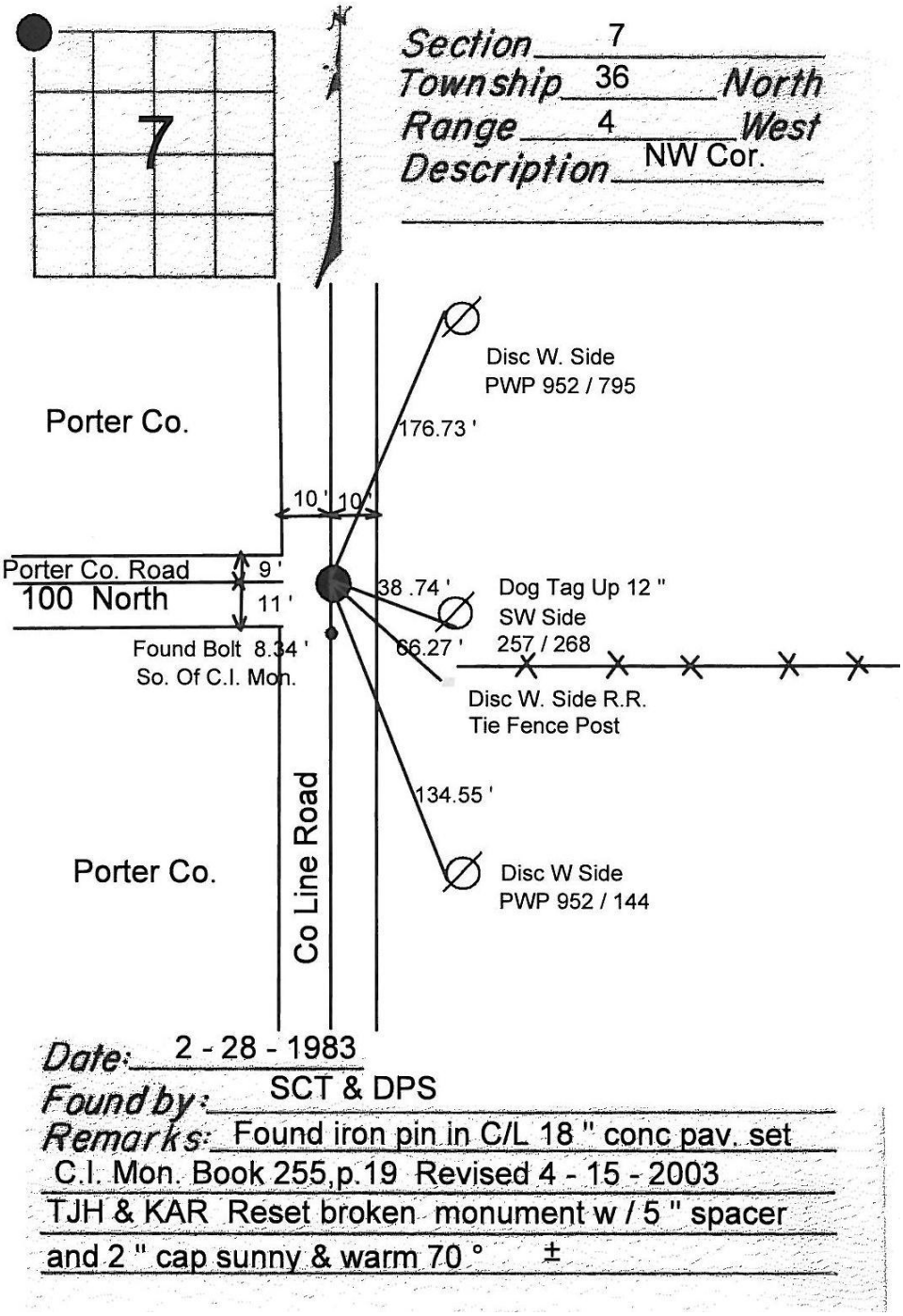

SEE ALSO SW ¼ 06-36-4

LAPORTE COUNTY SECTION CORNER SHEET 0796

DATE: AUG 2010
CREW: TJH & KAR

WEST CORNER OF SECTION 09
EAST CORNER OF SECTION 08

TOWNSHIP 36 N.
RANGE 4 NW.
NEW DURHAM TOWNSHIP
LAPORTE COUNTY, INDIANA

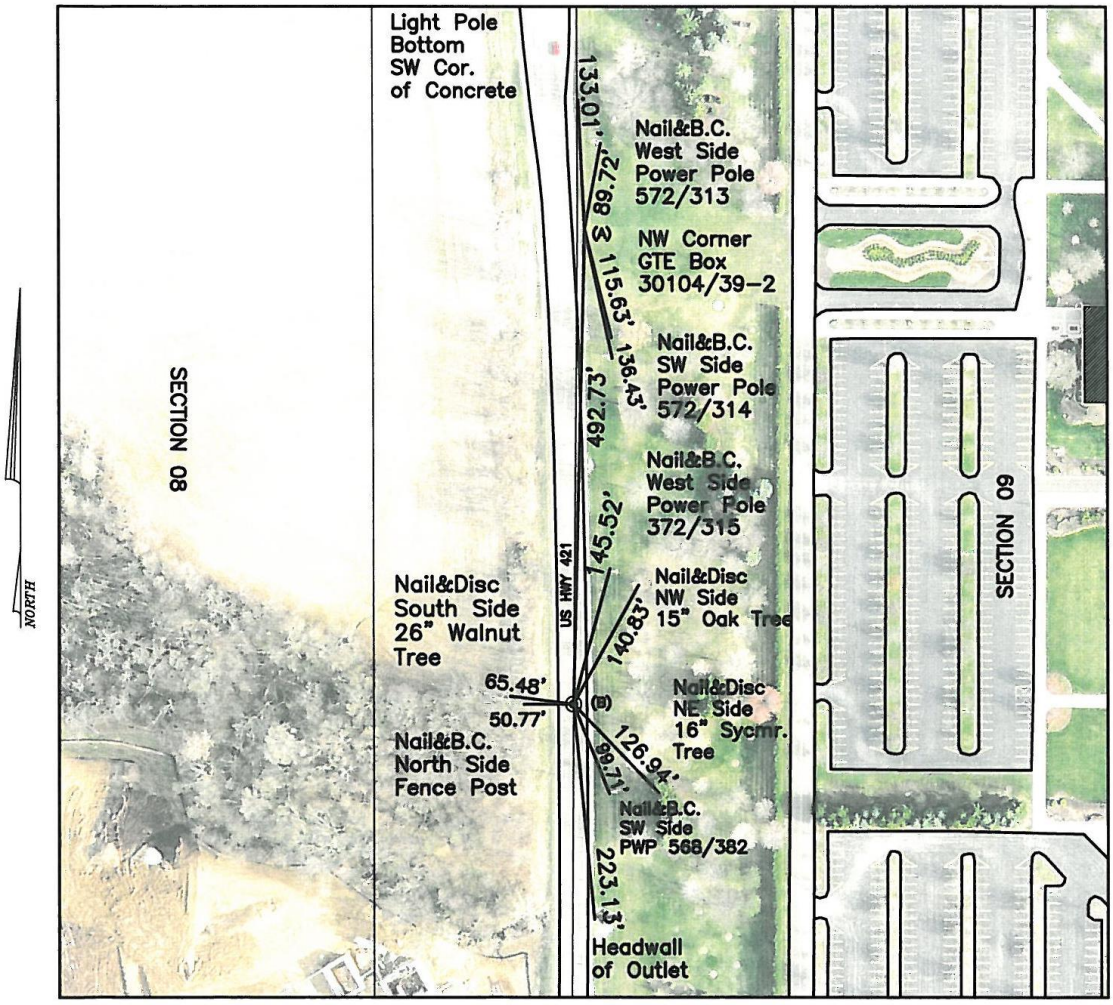

HISTORICAL NOTES:
9-14-1984 SCT&MTK - (A) Found 1 1/2" iron pipe as per ties by state highway dated Sept. 1983. Set C.I. Monument in its place. Book 258, p.20 (B) Found 3/4" I.P. 2" long under new pavement, set R/R Spike & tied off same. Book 258, p.21.
4-17-1996 TJH-(A)C.I.Monument in good condition, down 6" +/-; August 2009 TJH&KAR-Found R/R Spike Flush

LAPORTE COUNTY SURVEYOR

555 MICHIGAN AVE. SUITE 104, LAPORTE, INDIANA 46350
PHONE 219-326-6808 EXT. 2225
Fax (219) 362-9804 Email SURVEYORGROUP@LAPORTECOUNTY.ORG

Scale: 1"=40'	Date: 9/13/11	Drawn By: KAR	Chk'd By: _____

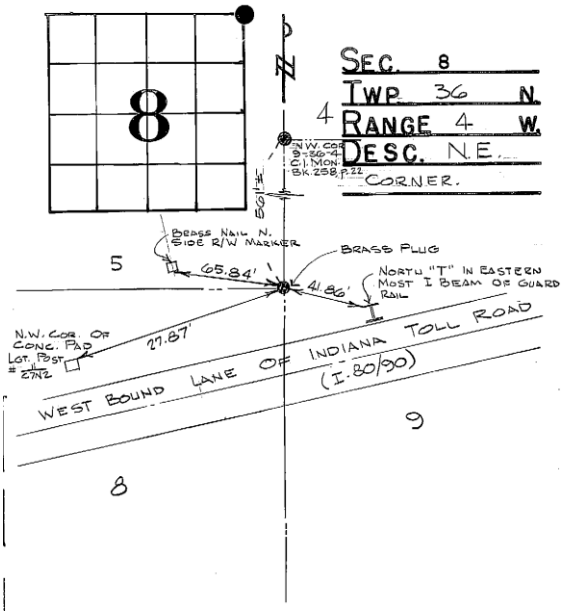

DATE: 1977
FOUND BY:
REMARKS: BRASS PLUG IN PVMT.
BOOK 246, p.62. 1978 SET MON.
HEAD NEXT TO PLUG (C.B.W. & W.C.K.) BK. 247, p. 48

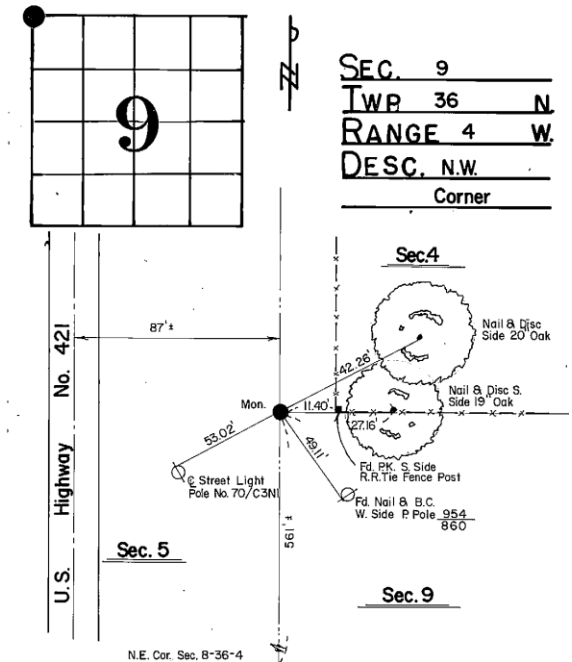

DATE: 9/14/84
FOUND BY: S.C.T. & M.T.K.
REMARKS: Fd. I.P as per ties by State Highway & Brady Land Surveying. Set C.I. Mon. in its place. Placed asphalt around mon. Book 258, p. 22. 4/17/1996 TJH & KEW CI MON 6'± Good COND. Flush sunny&cool

SEE ALSO SE ¼ 05-36-4 & SW ¼ 04-36-4

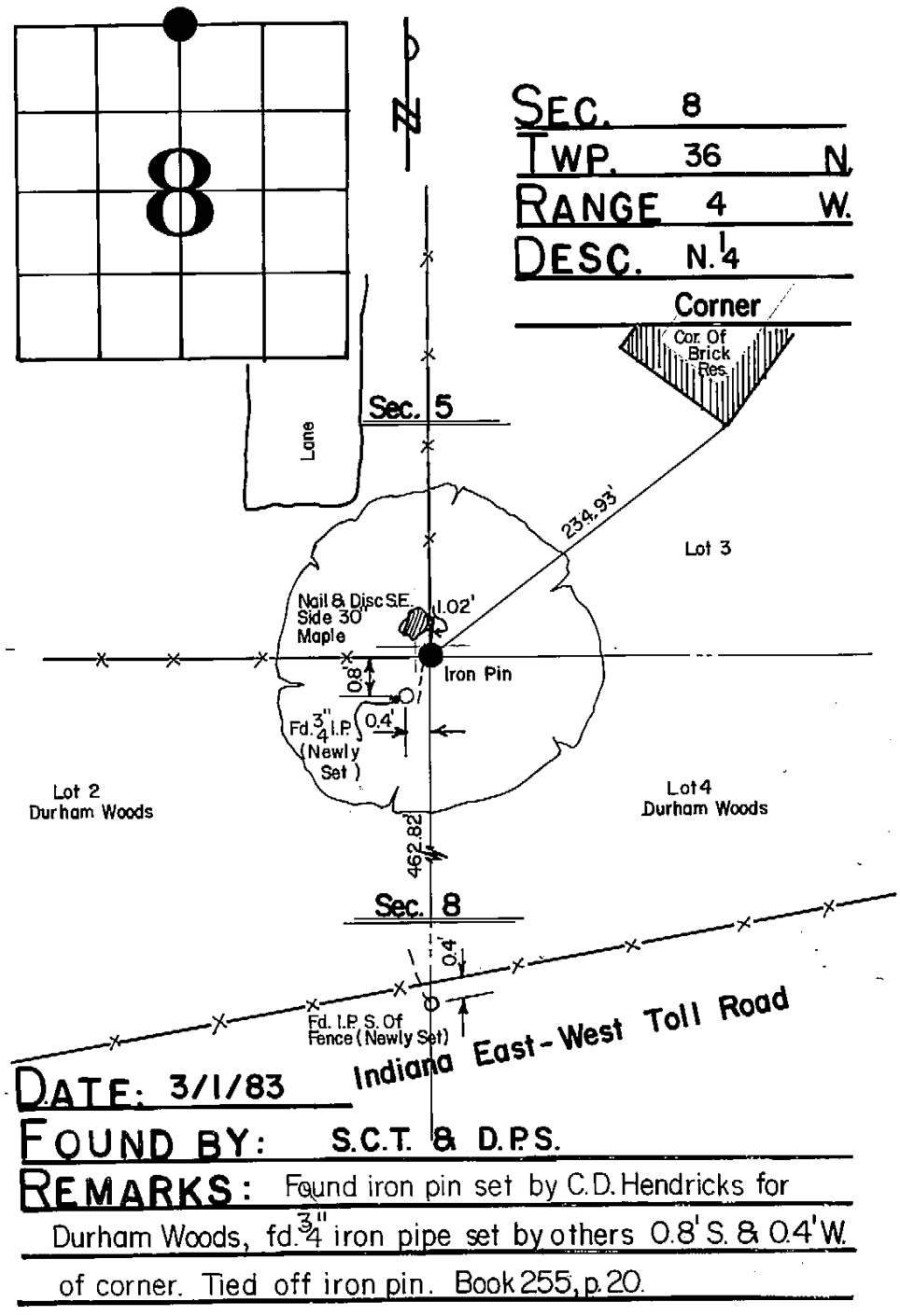

SEE ALSO S ¼ 05-36-4



SEC. 9

TWP. 36 N.

RANGE 4 W.

DESC. CENTER S.W. 1/4

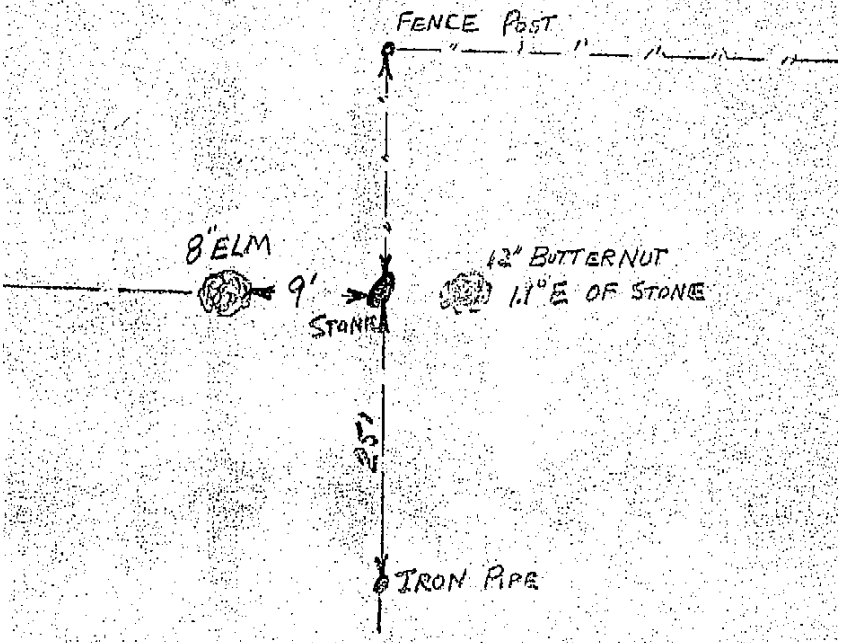

DATE _____

FOUND BY _____

REMARKS Book 256 Page 117

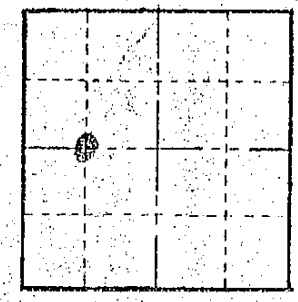

SEC. 9

TWP. 36 N.

RANGE 4 W.

DESC. CENTER
W ½

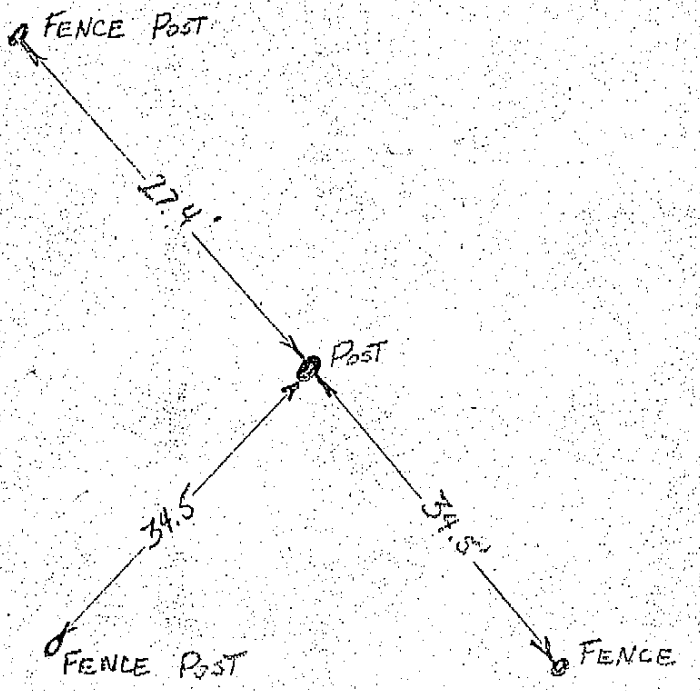

DATE _____

FOUND BY _____

REMARKS Book 236 PAGE 115



SEC. 9
TWP. 36 N.
RANGE 4 W.
DESC. CENTER
N.W. 4

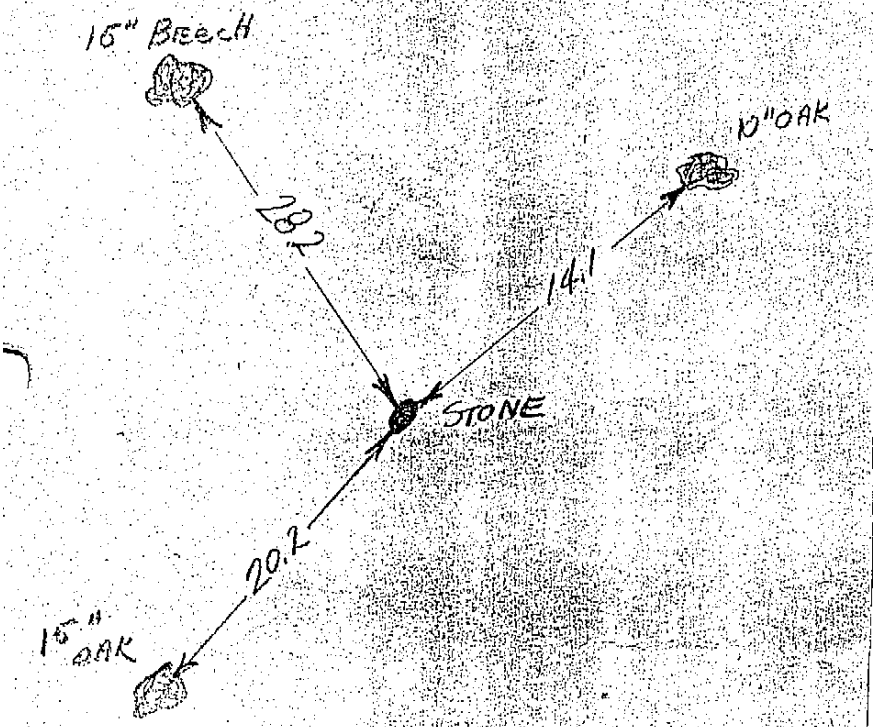

DATE _____
FOUND BY _____
REMARKS Book 236 PAGE 116

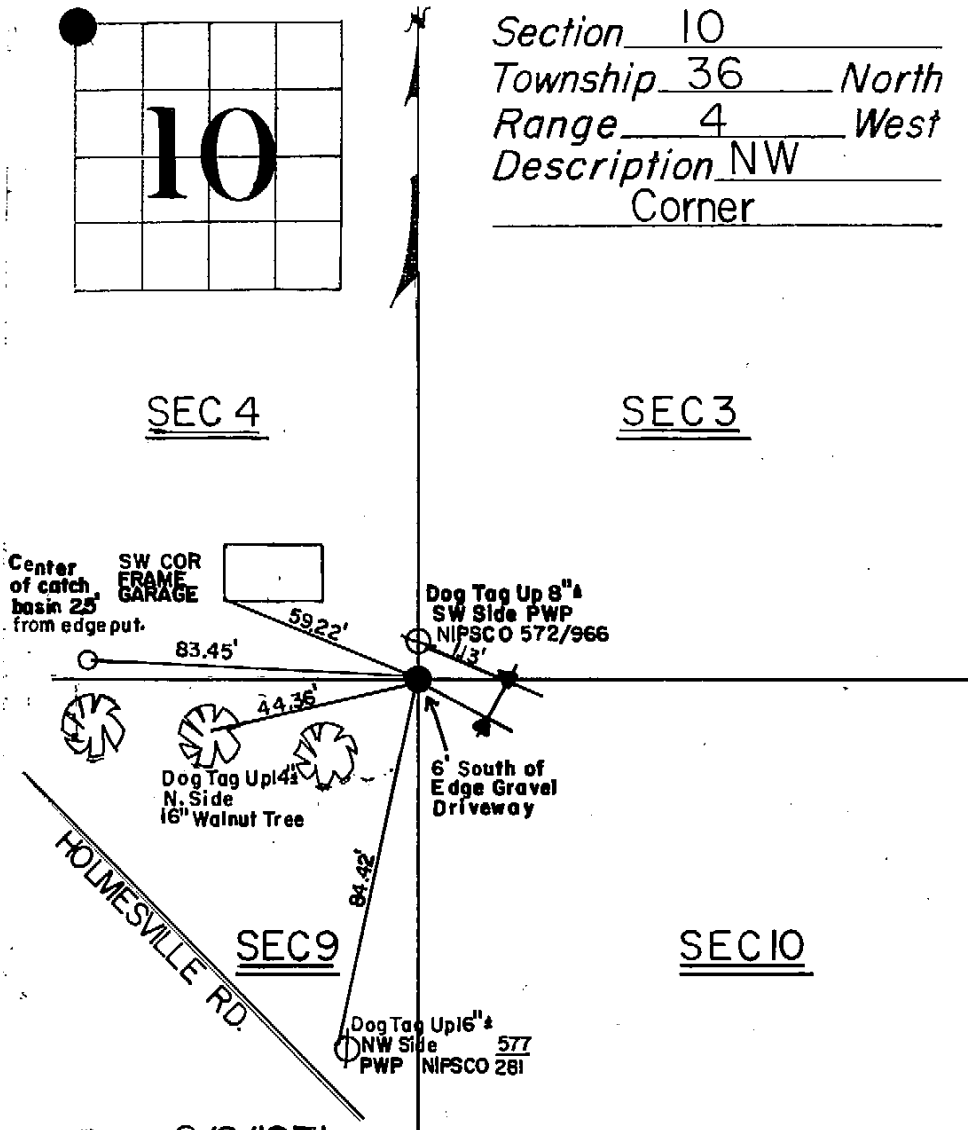

Date: 9/8/1971

Found by: J.P.

Remarks: Found iron pin, set monument.

9/22/1994 RTB & TJH Cl MON Good COND. Down 4"± in dirt

SEE ALSO NE ¼ 09-36-4
SE ¼ 04-36-4
SW ¼ 03-36-4

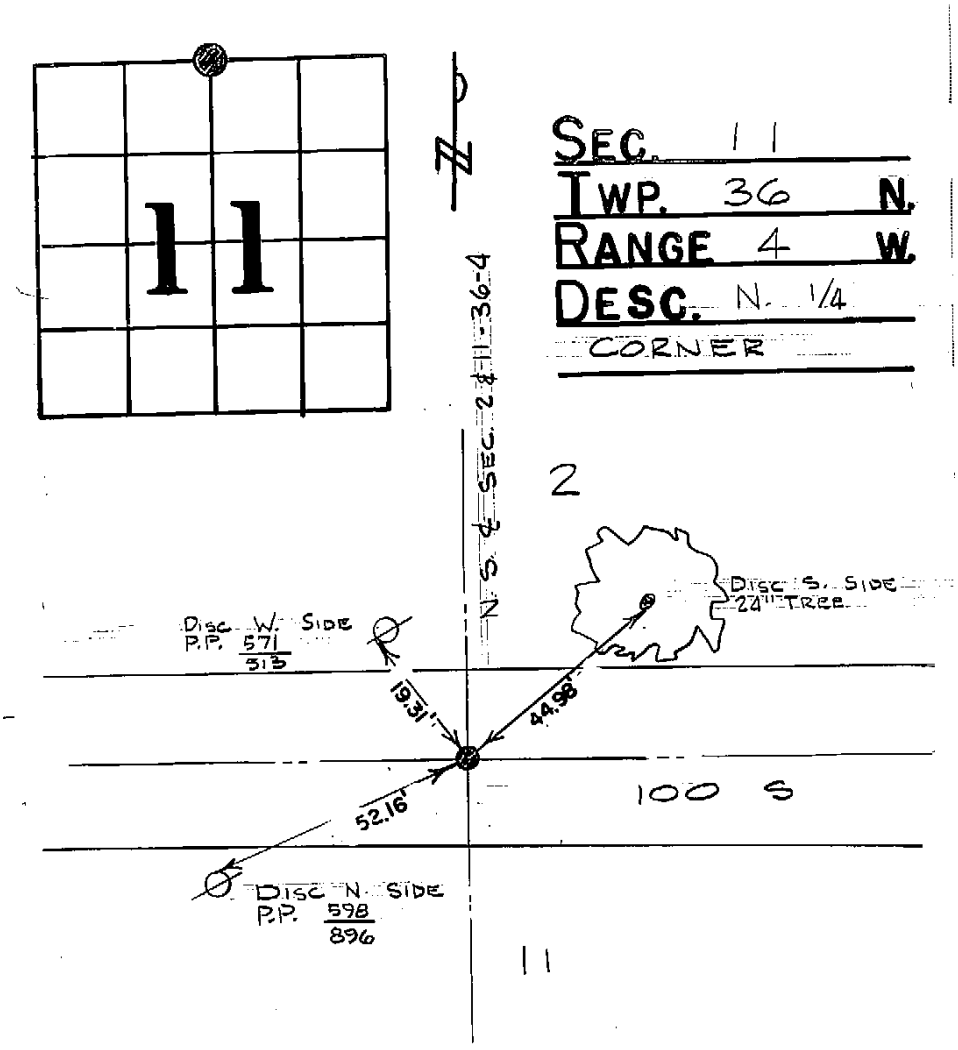

SEC. 11
TWP. 36 N.
RANGE 4 W.
DESC. N. 1/4 CORNER

DATE: 1977
FOUND BY: C.B.W. & W.C.K.
REMARKS: FOUND STONE, R.R.S., PIPE, & HUB, SET C.I. MON. TOP OF STONE BOOK 246, P. 39 8/27/96 TJH & KEW 80° & sunny & warm 2-2" spacers, 1" cap

SEE ALSO S ¼ 02-36-4

LAPORTE COUNTY SECTION CORNER *SHEET 0804*

DATE: JUL 2010
CREW: TJH & KAR

NORTH CORNER OF SECTION 12
SOUTH CORNER OF SECTION 01

TOWNSHIP 36 N.
RANGE 4 NW.
NEW DURHAM TOWNSHIP
LAPORTE COUNTY, INDIANA

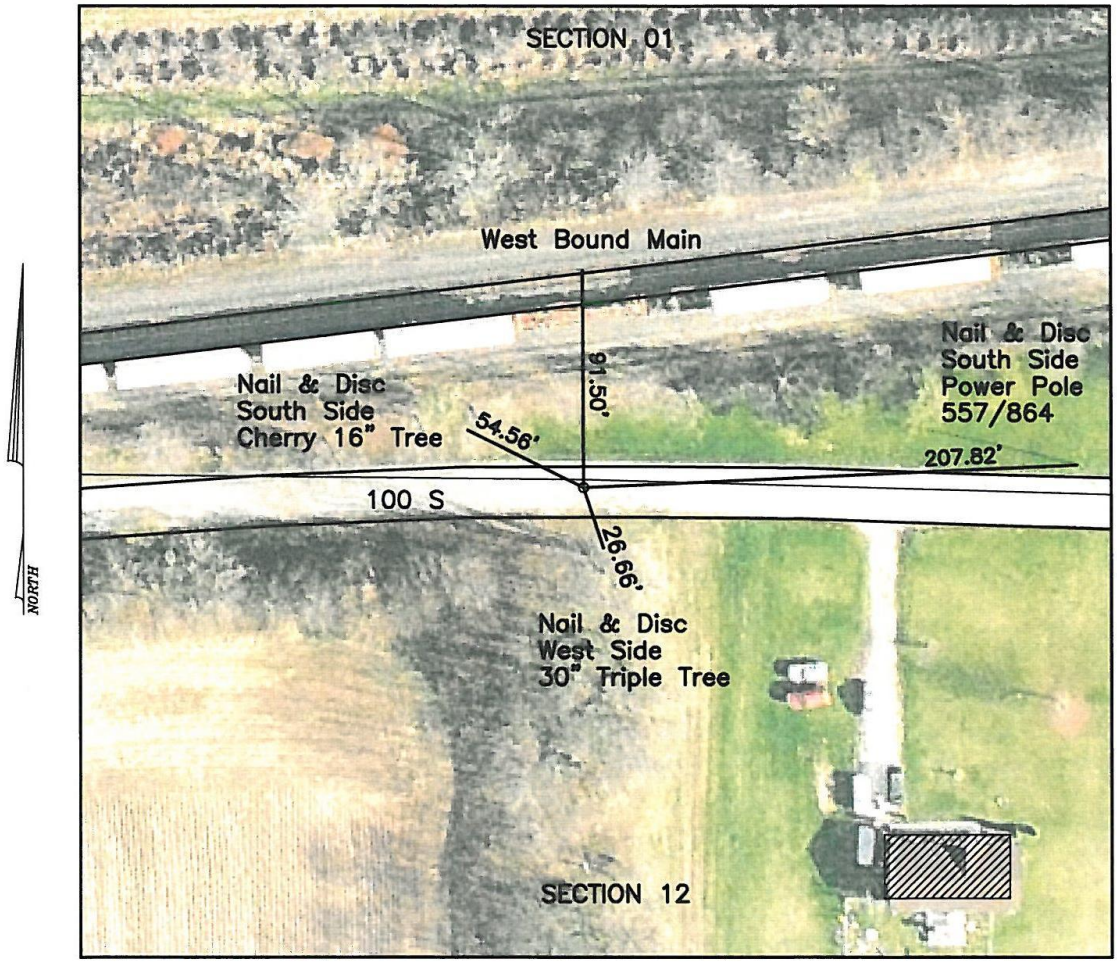

HISTORICAL NOTES:
5-2-1984 SCT&JTK -Found Large Stone as per Burners Notes 40" deep under road fill.
Set 40" C.I. Monument on top of stone. Book 256, p.69.
10-2-1992 RTB -C.I. Monument poor, top off & spacer up 1/2" +/-
8-16-1994 TJH -Set new spacers, 1-5", 3-2", 1/2" cap over spacer down 15 1/2"
July 2010 TJH -Took off broken cap for construction

LAPORTE COUNTY SURVEYOR

555 MICHIGAN AVE. SUITE 104, LAPORTE, INDIANA 46350
PHONE 219-326-6808 EXT. 2225
Fax (219) 362-9804 Email SURVEYORGROUP@LAPORTECOUNTY.ORG

Scale: 1"=40'	Date: 9/15/11	Drawn By: KAR	Chk'd By: ____

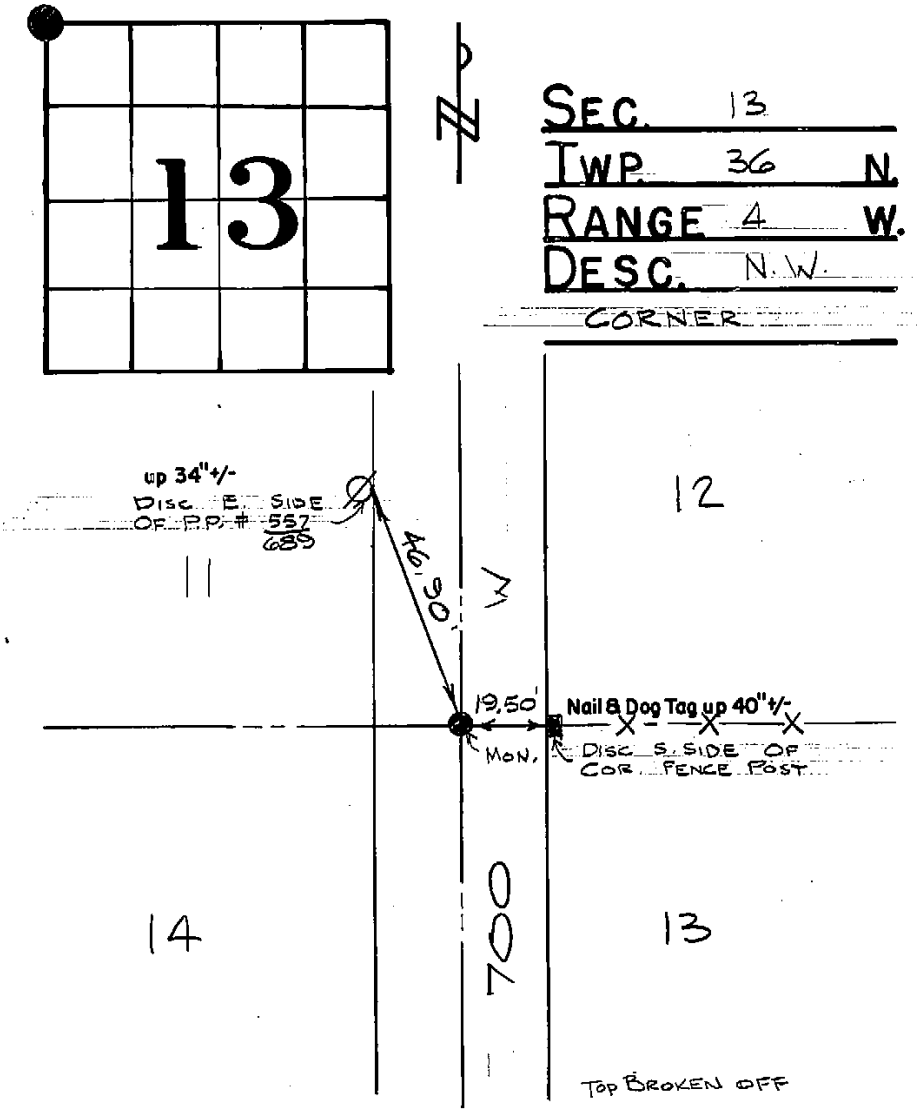

SEE ALSO NE ¼ 14-36-4
SE ¼ 11-36-4
SW ¼ 12-36-4

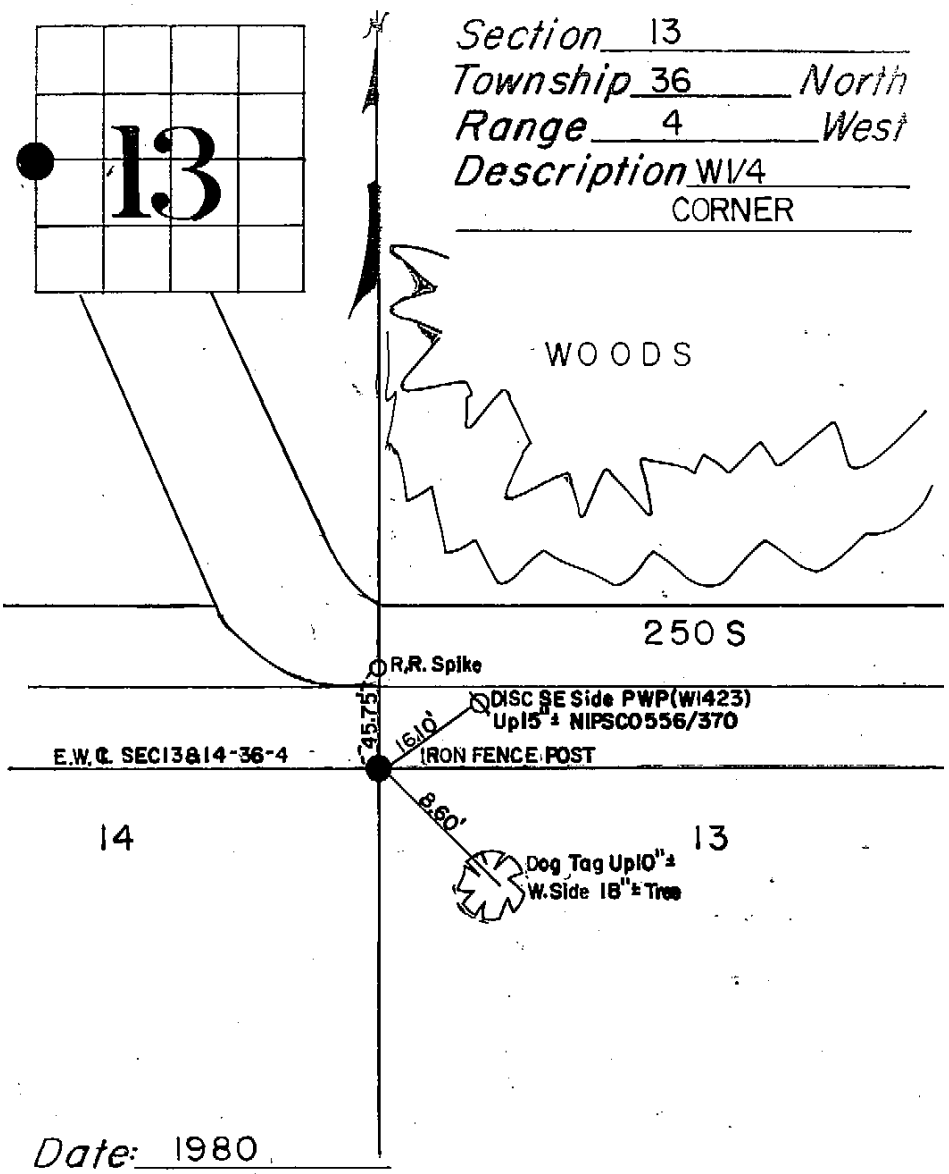

SEE ALSO E ¼ 14-36-4

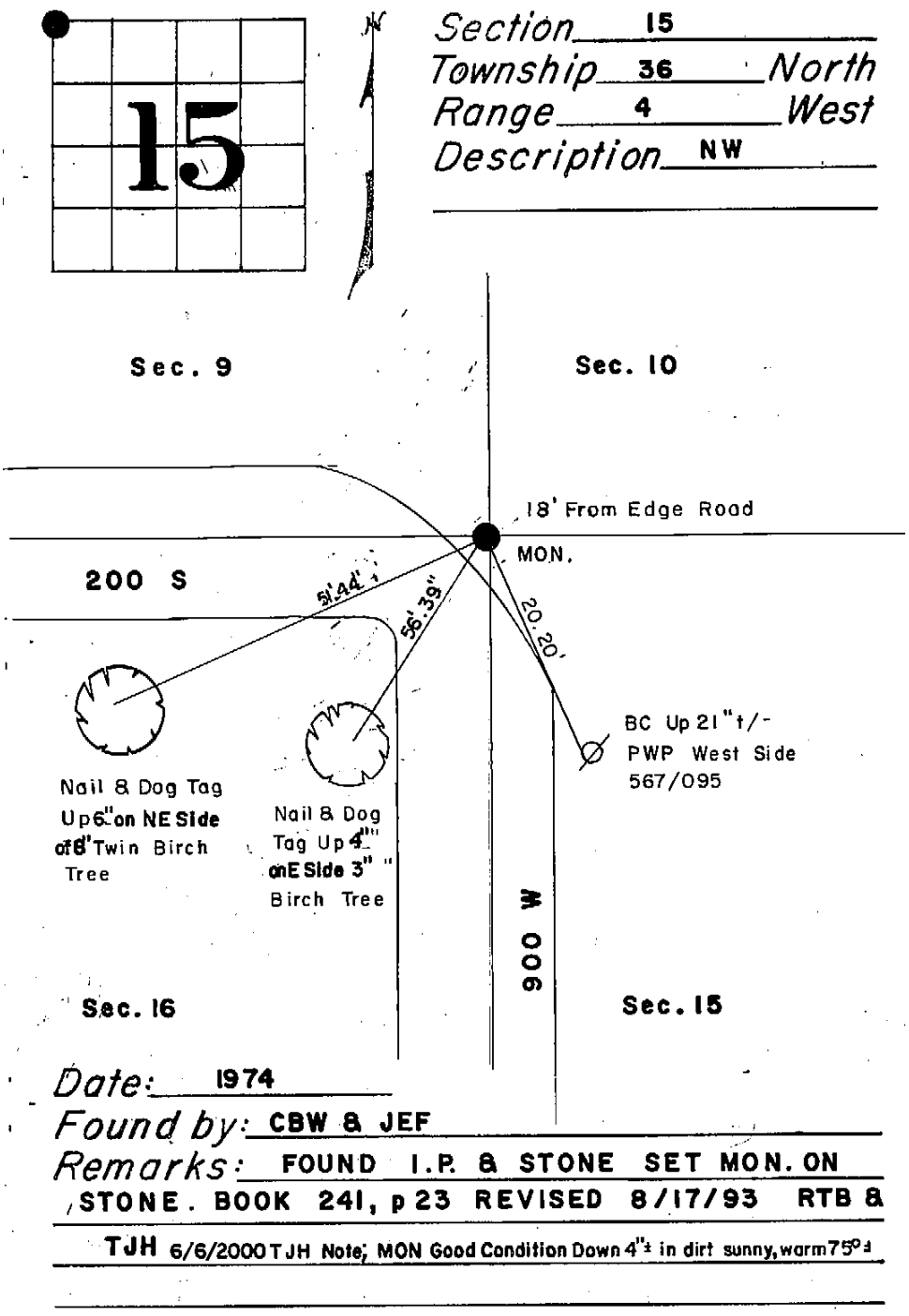

SEE ALSO NE ¼ 16-36-4
SE ¼ 09-36-4
SW ¼ 10-36-4

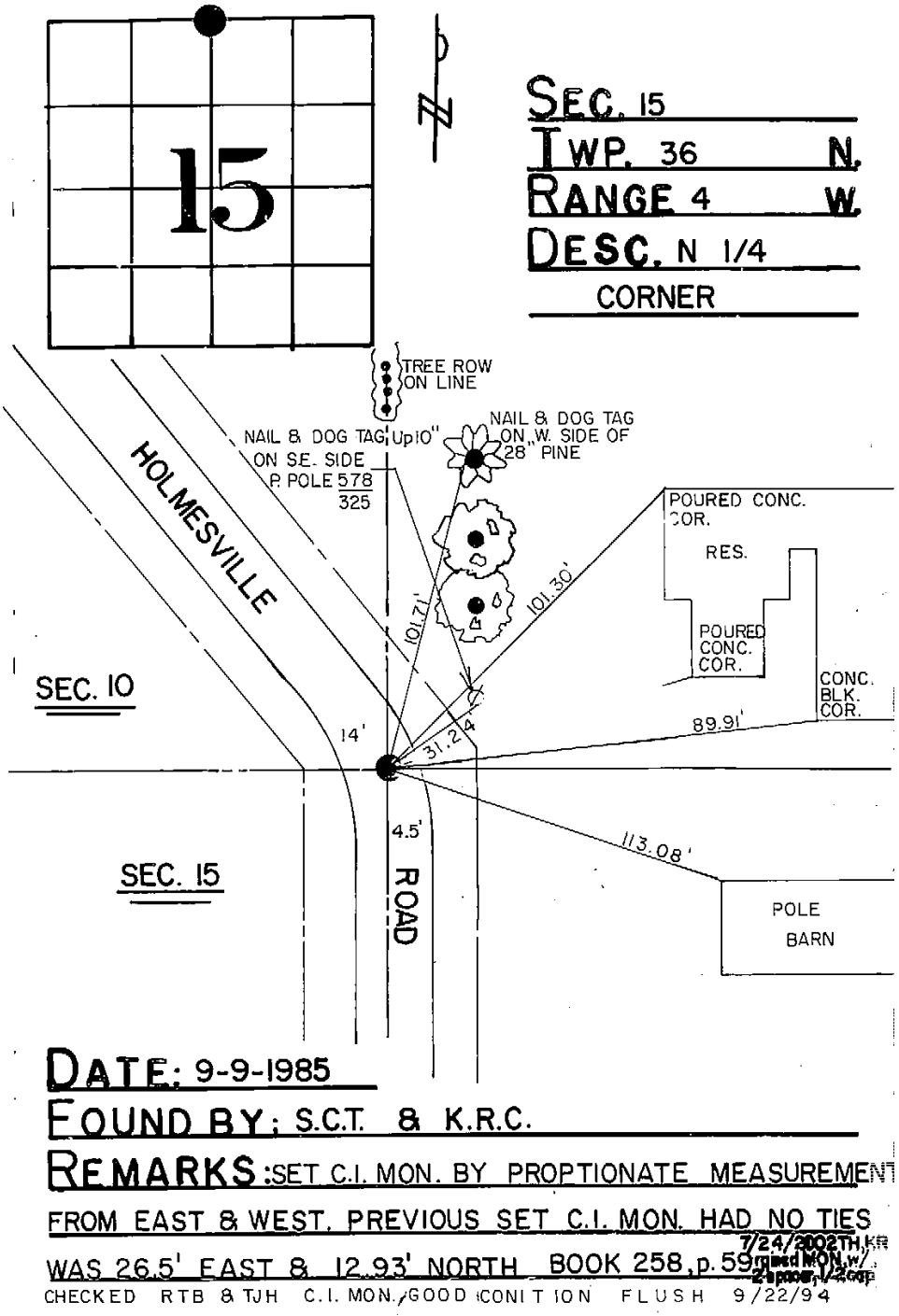

SEE ALSO S ¼ 10-36-4

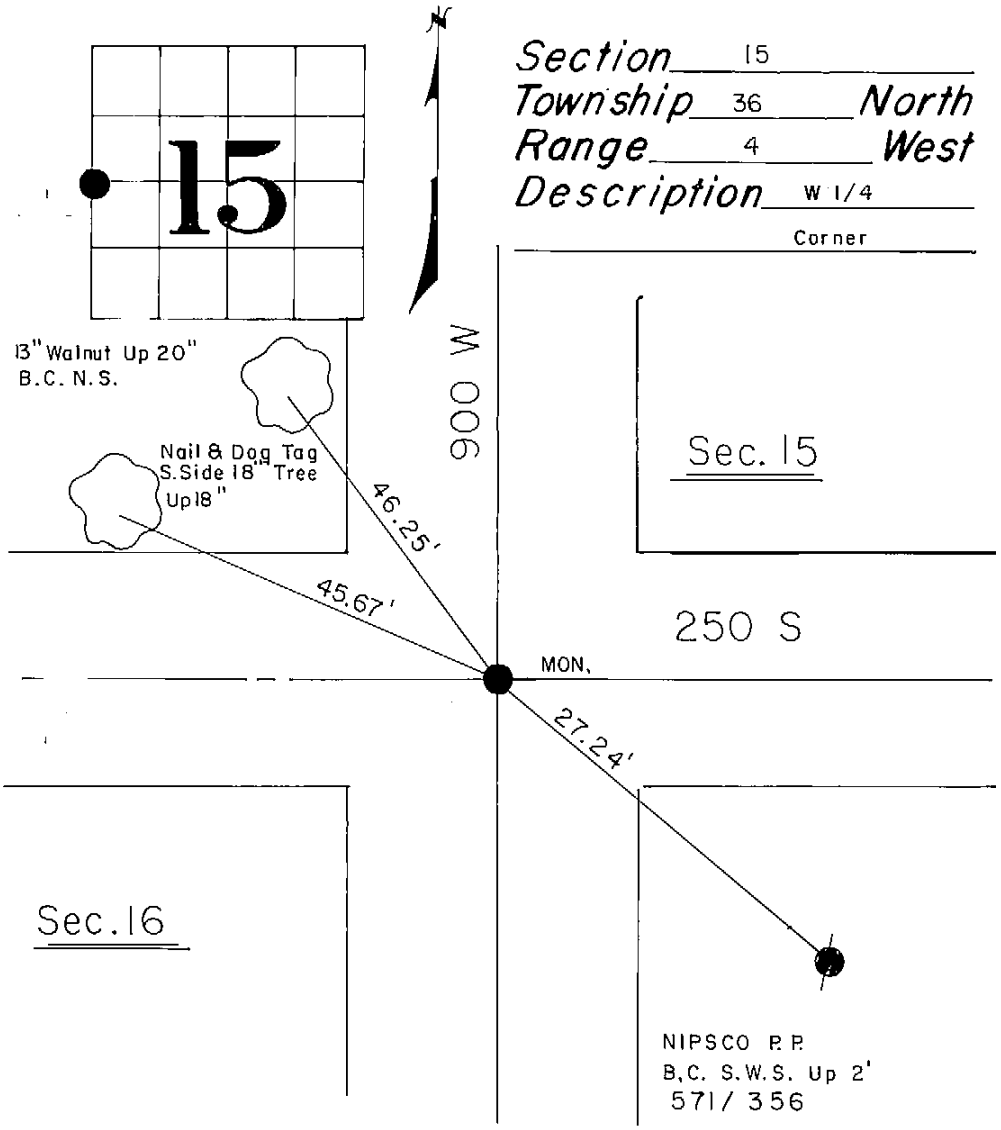

Date: 1973

Found by: CBW

Remarks: Set Monument Book 240 Page 16

Revised 7/5/91 RTB & TJH

SEE ALSO E ¼ 16-36-4

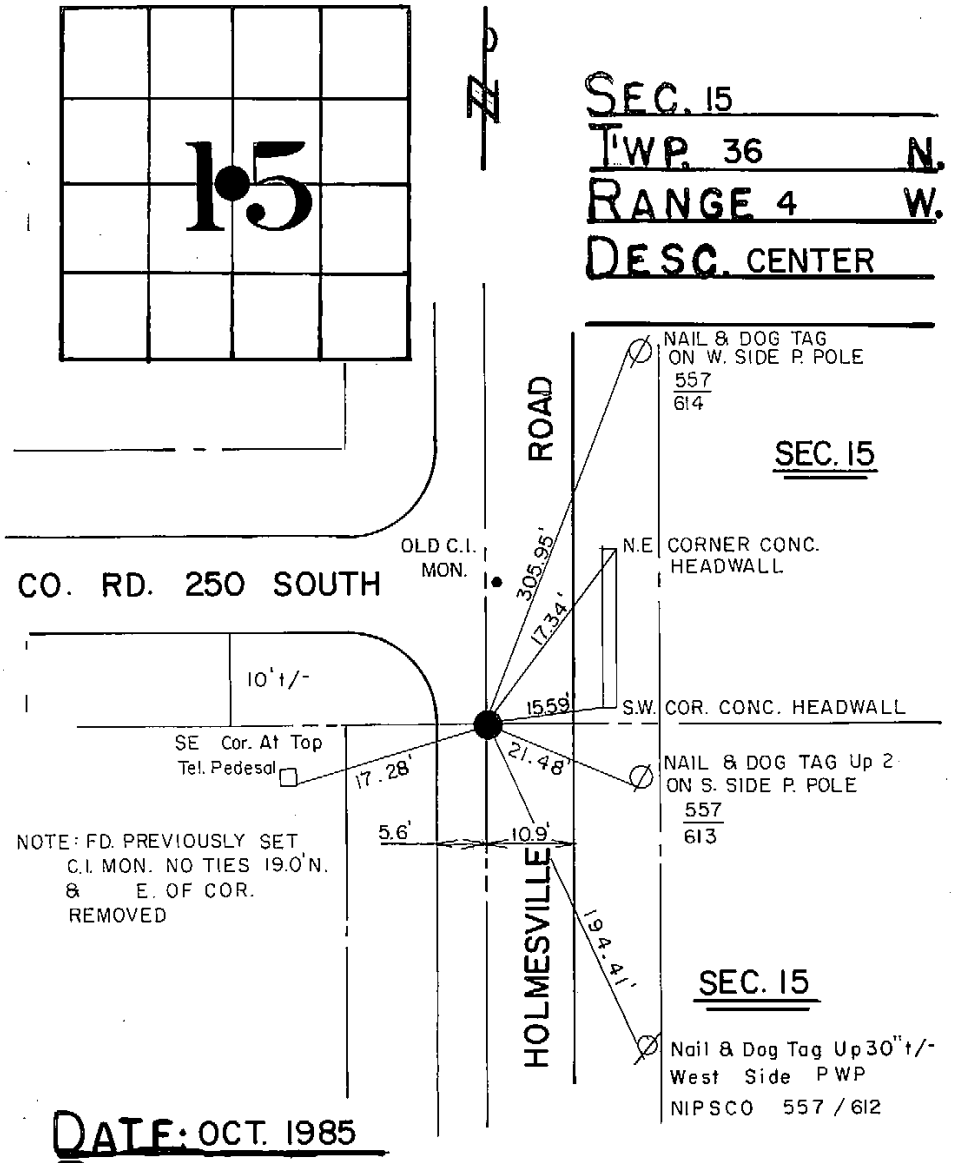

DATE: OCT. 1985

FOUND BY: S.C.T. & K.R.C.

REMARKS: SET C.I. MON. AS PER BURNERS NOTES FROM SURVEY IN N.W. 1/4-15-36-4 & OTHER DIST. IN BURNER NOTES. BOOK 258, p.62

REVISED RTB & TJH 9/22/94 MON. GOOD CONDITION DOWN 1/2" CAP OFF FOR CONSTR.

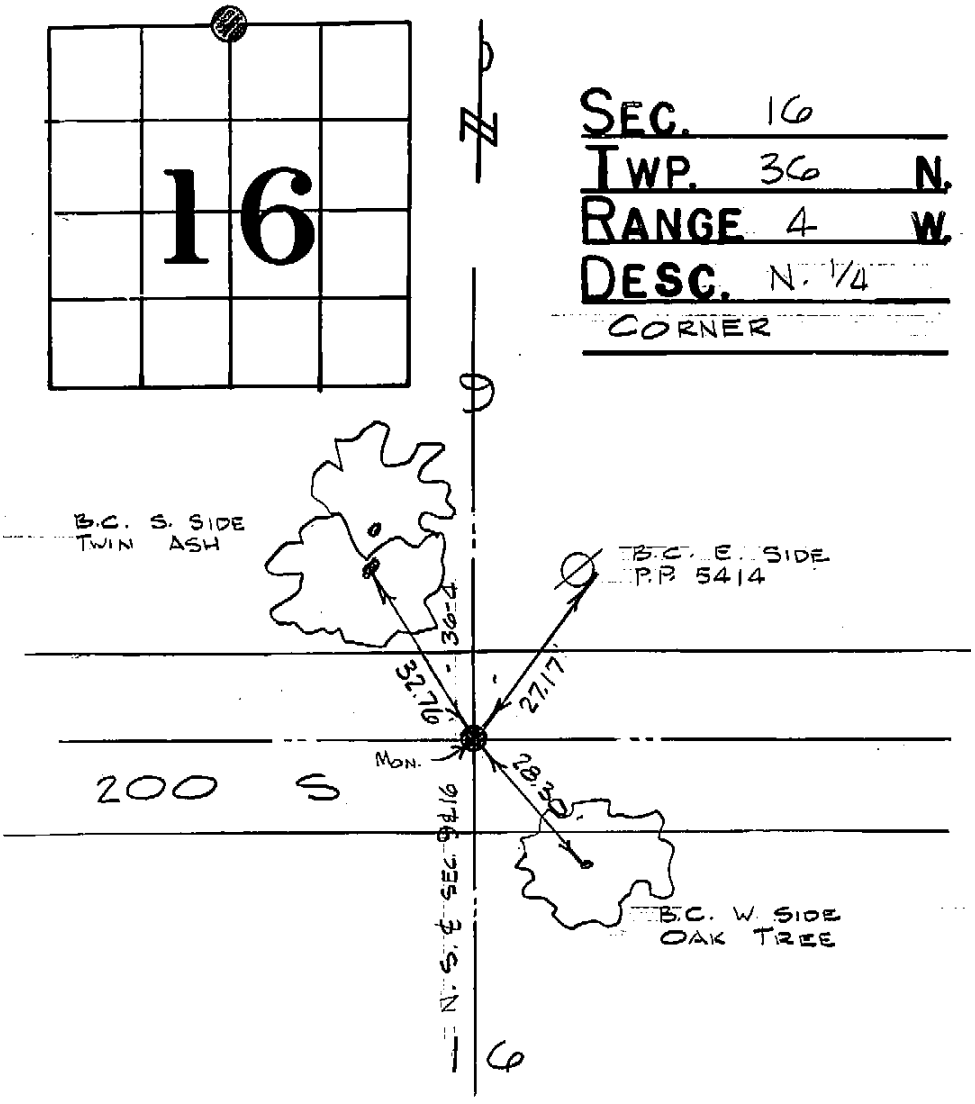

SEC. 16
TWP. 36 N.
RANGE 4 W.
DESC. N. 1/4 CORNER

DATE: 1975
FOUND BY: W.C.K., C.B.W.
REMARKS: FOUND PIPE & STONE SET
C.I. MON. TOP OF STONE BOOK 243, P.73

SEE ALSO S ¼ 09-36-4

LAPORTE COUNTY SECTION CORNER SHEET 0812

DATE: AUG 2009
CREW: TJH & KAR

WEST CORNER OF SECTION 16
EAST CORNER OF SECTION 17

TOWNSHIP 36 N.
RANGE 4 NW.
NEW DURHAM TOWNSHIP
LAPORTE COUNTY, INDIANA

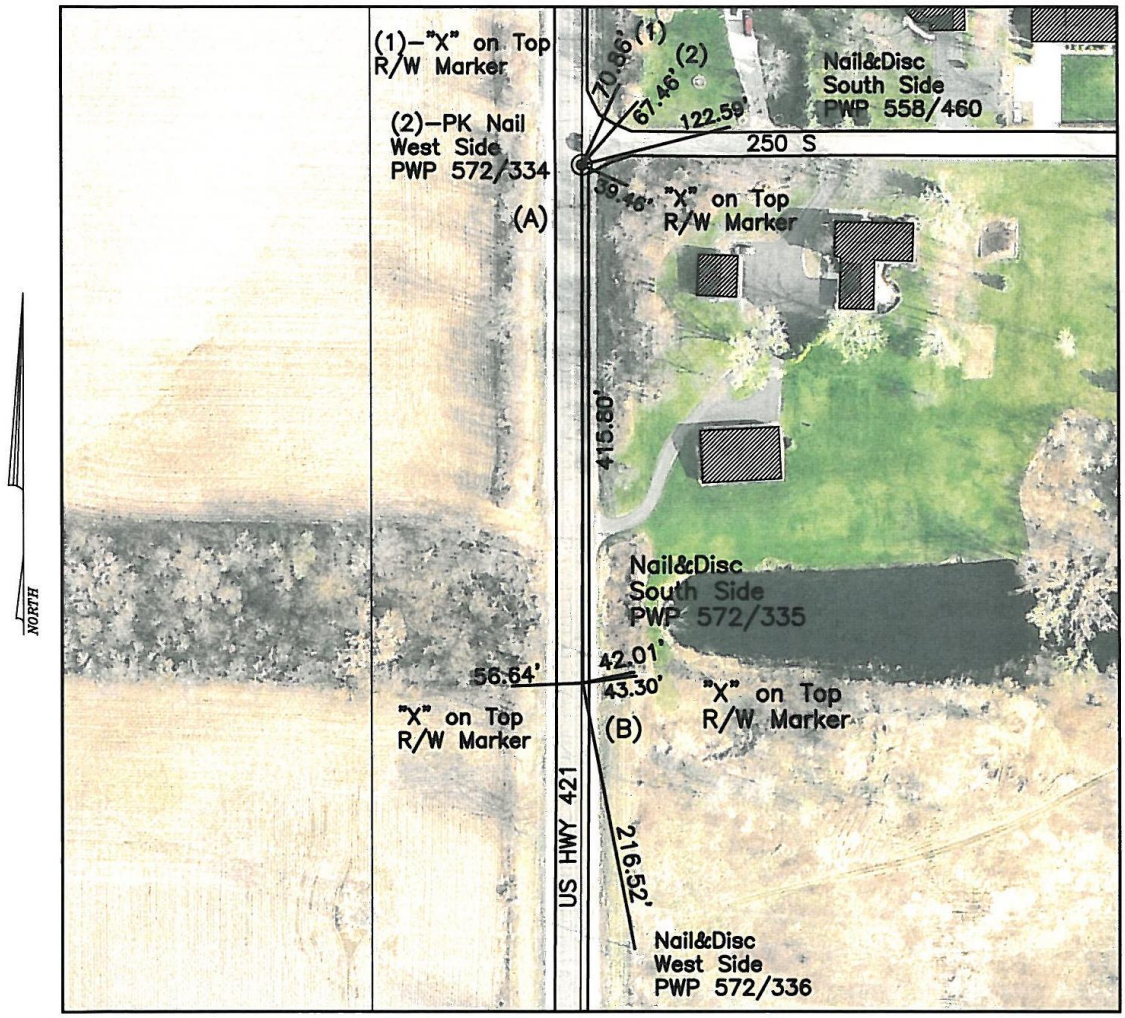

HISTORICAL NOTES:
2–23–1983 SCT&DPS –(A) Found PK Nail set by James Gorski. Tied off same. (B) set PK Nail at split between NE&SE corners. Book 255. pgs.16–17
4–01–1996 TJH –Checked
August 2009 TJH&KAR –(A) Found PK Nail Flush, (B) Could not locate due to too much slag.

LAPORTE COUNTY SURVEYOR

555 MICHIGAN AVE. SUITE 104, LAPORTE, INDIANA 46350
PHONE 219–326–6808 EXT. 2225
Fax (219) 362–9804 Email SURVEYORGROUP@LAPORTECOUNTY.ORG

Scale: 1"=40'	Date: 9/15/11	Drawn By: KAR	Chk'd By: ____

LAPORTE COUNTY SECTION CORNER *SHEET 0813*

DATE: AUG 2009
CREW: TJH & KAR

NORTHWEST CORNER OF SECTION 16
NORTHEAST CORNER OF SECTION 17
SOUTHWEST CORNER OF SECTION 09
SOUTHEAST CORNER OF SECTION 08

TOWNSHIP 36 N.
RANGE 4 NW.
NEW DURHAM TOWNSHIP
LAPORTE COUNTY, INDIANA

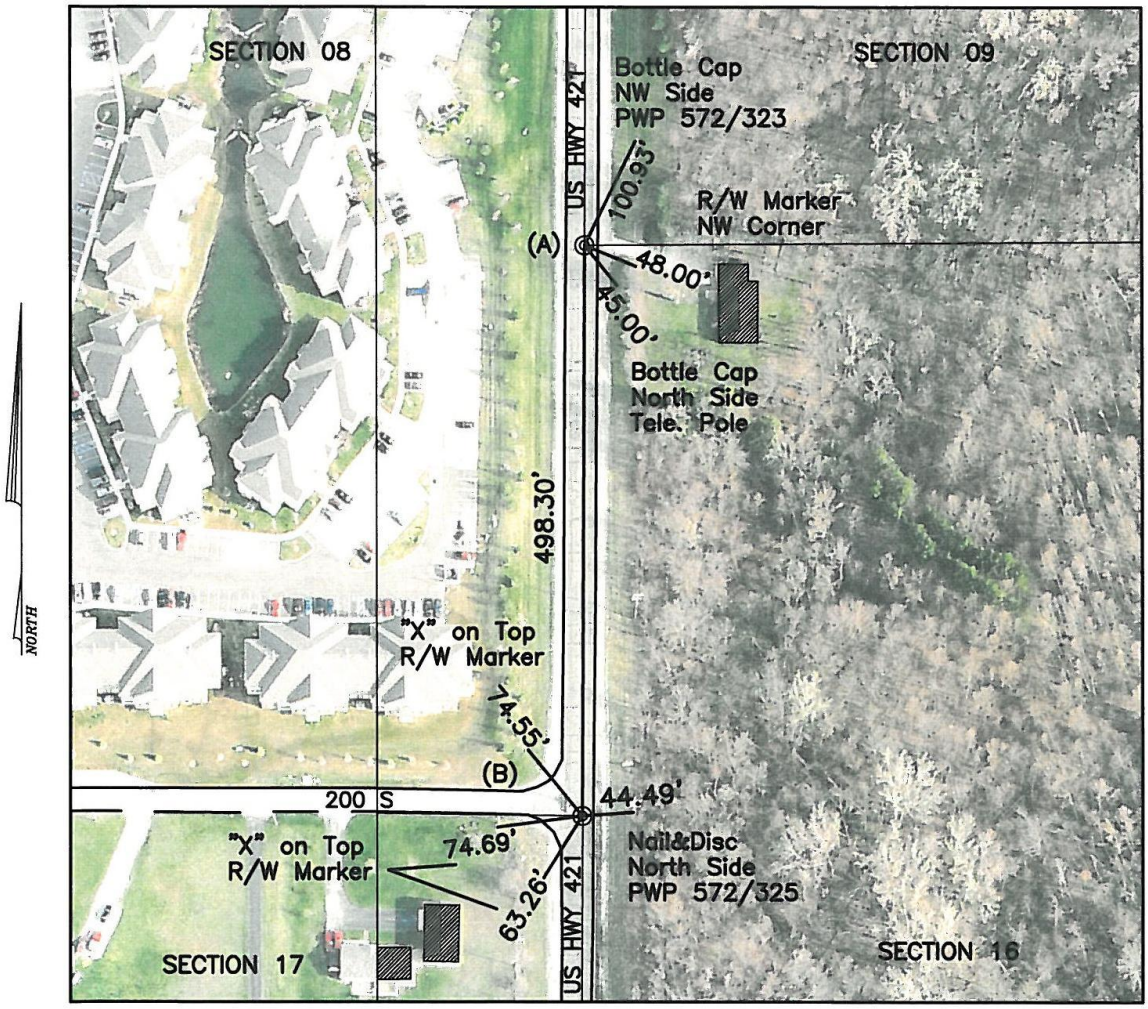

HISTORICAL NOTES:
1973 CBW –(A) Found Brass Plug, Book 240, p.71.
2–25–1983 SCT&DPS –(B) Set PK Nail on straight line to the South 498.30' (as per Burner) from Brass MON. marking the NW COR. Section 16–T36N–R4W, Book 255, p.17A
4–11–1996 TJH&KEW –(A) Checked & Revised
August 2009 TJH&KAR –(A) Found Brass Plug Flush

LAPORTE COUNTY SURVEYOR

555 MICHIGAN AVE. SUITE 104, LAPORTE, INDIANA 46350
PHONE 219–326–6808 EXT. 2225
Fax (219) 362–9804 Email SURVEYORGROUP@LAPORTECOUNTY.ORG

Scale: 1"=40'	Date: 9/15/11	Drawn By: KAR	Chk'd By: ____

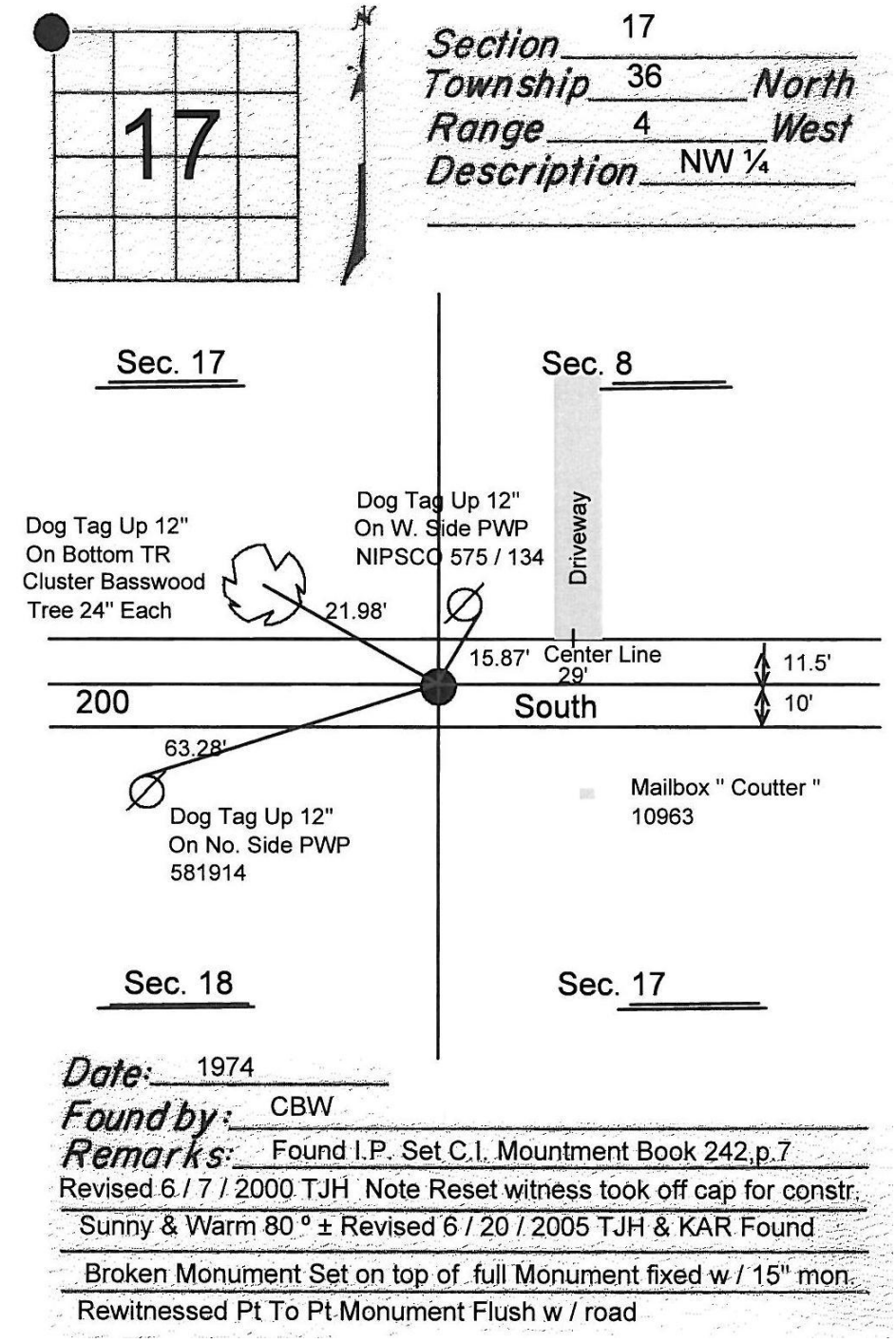

SEE ALSO NE ¼ 18-36-4
SE ¼ 07-36-4
SW ¼ 08-36-4

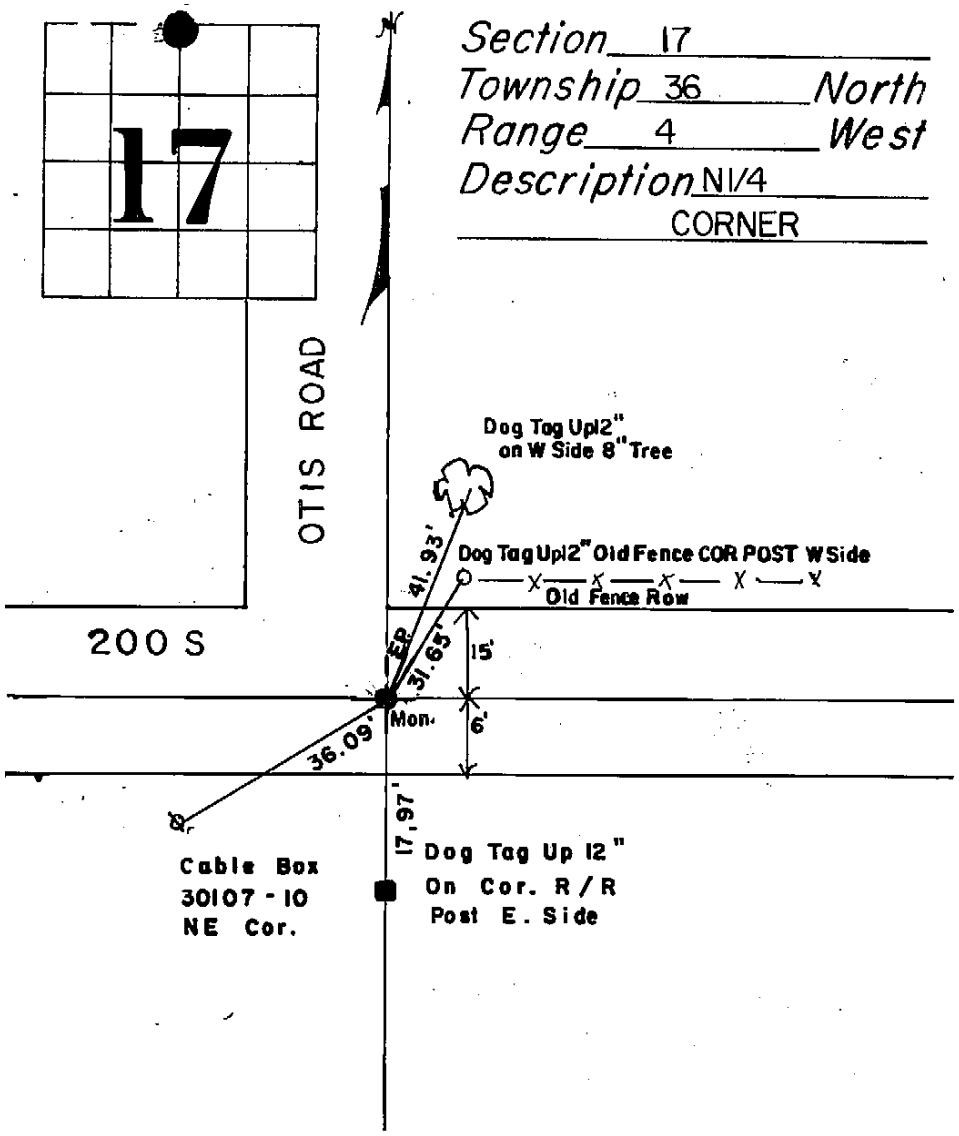

Date: 6/7/2000

Found by: TJH

Remarks: Note: Raised w/ 5" Spacers 8 1/2" CAP Set new witness sunny, warm 80° ±

SEE ALSO S ¼ 08-36-4

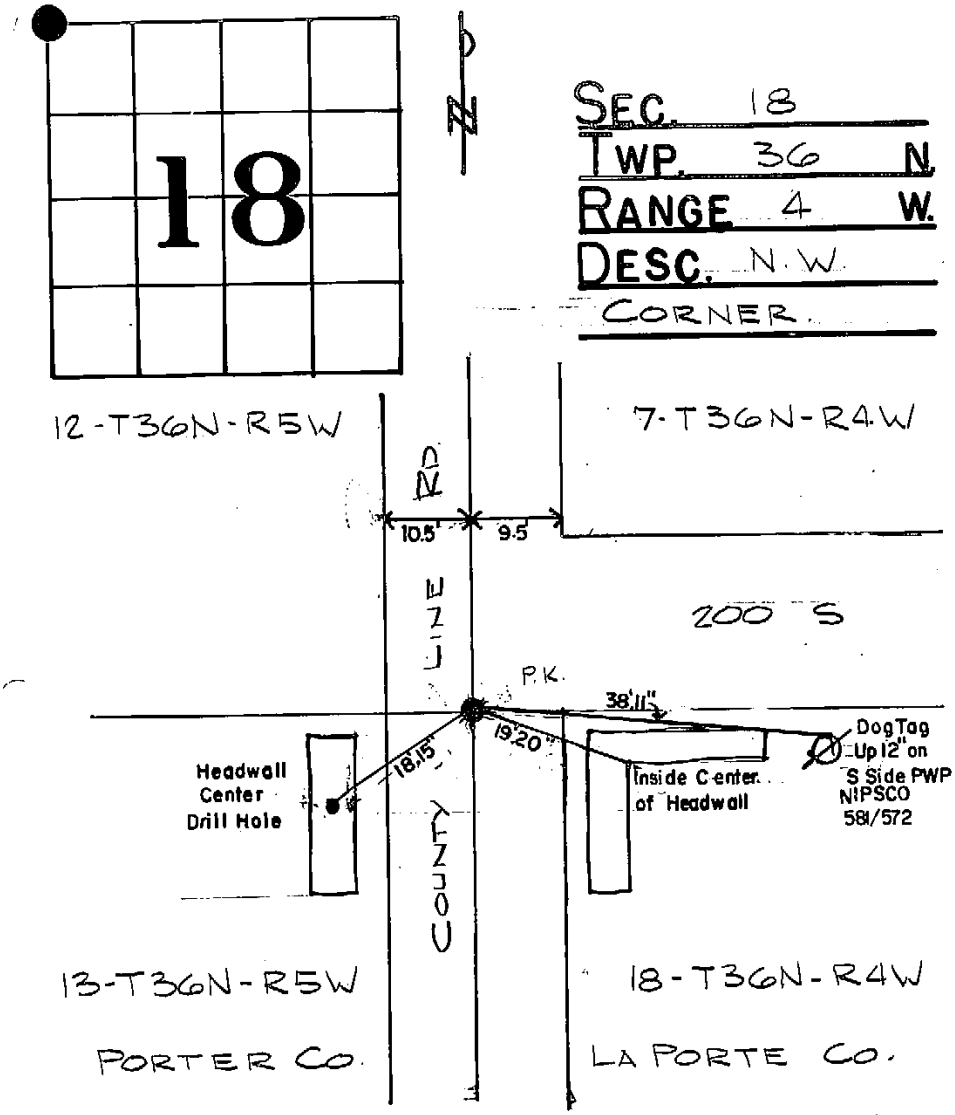

SEE ALSO SW ¼ 07-36-4

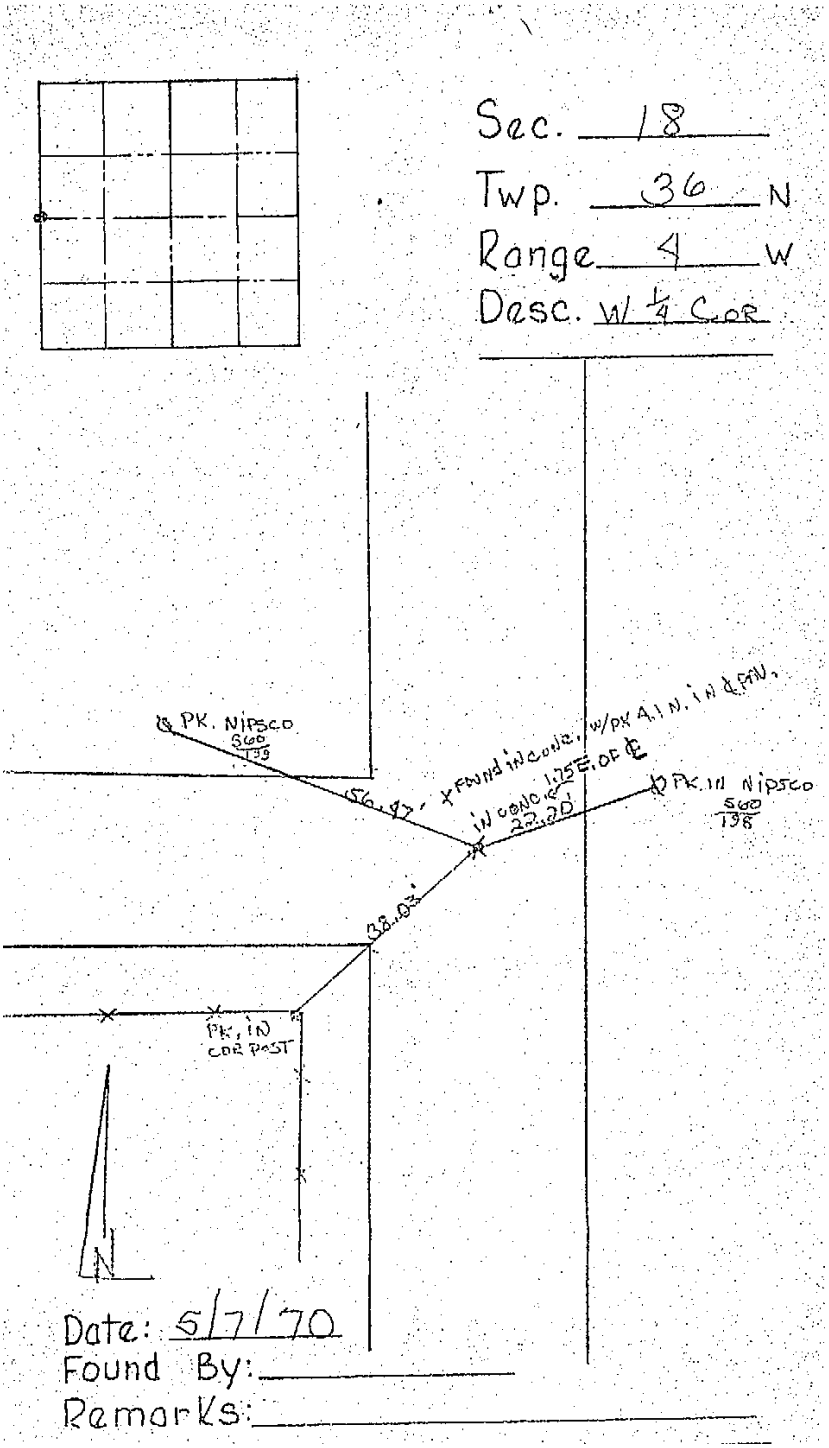
Sec. 18
Twp. 36 N
Range 4 W
Desc. W 1/4 COR
PK. NIPSCO
560
199
56.47'
FOUND IN CONC. W/PK 4.1 N. IN ℄ PIN.
IN CONC. 1.75 E. OF ℄
22.20'
PK. IN NIPSCO
560
198
38.03'
PK. IN
COR POST
N
Date: 5/7/70
Found By:
Remarks:

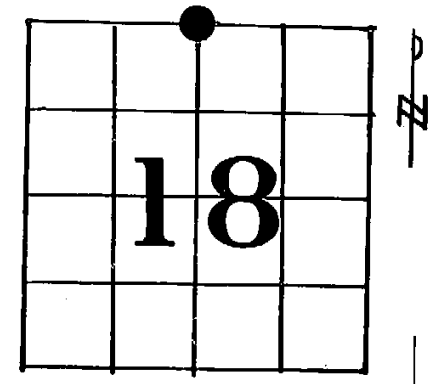

SEC. 18
TWP. 36 N.
RANGE 4 W.
DESC. N 1/4
CORNER

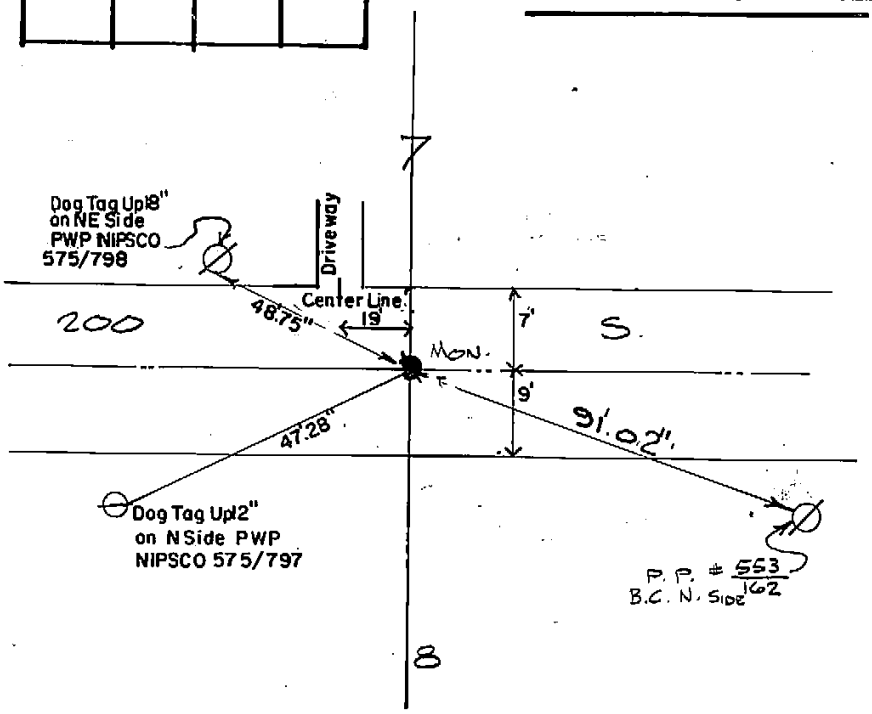

DATE: 1974
FOUND BY: C.B.W.
REMARKS: FOUND IRON PIPE & STONE
SET C.I. MONUMENT ON STONE
BOOK 242, P.8 - 6/7/2000 TJH Note: Distances PT to PT
Rewitnessed took off 1/2" CAP For CONSTR sunny, warm 80°±

SEE ALSO S ¼ 07-36-4

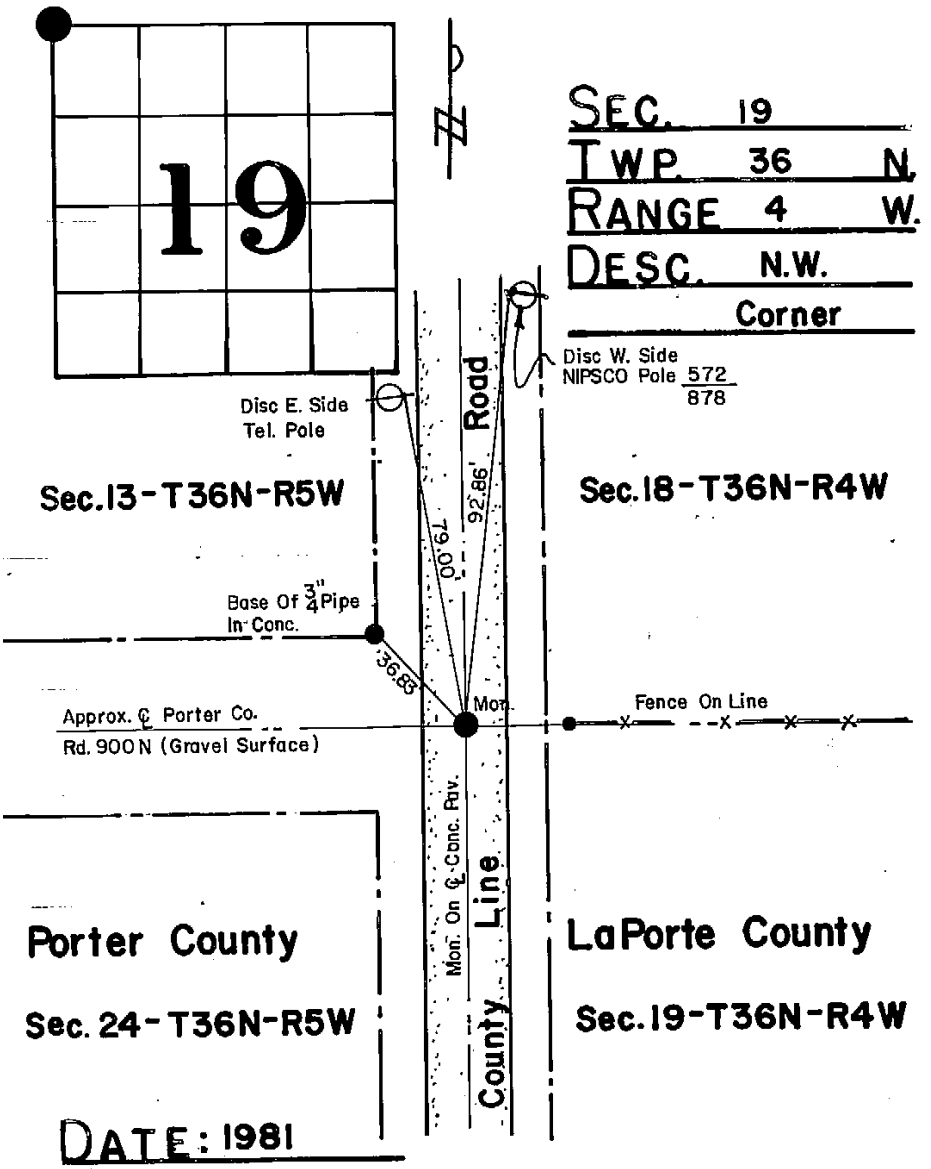

SEE ALSO SW ¼ 18-36-4

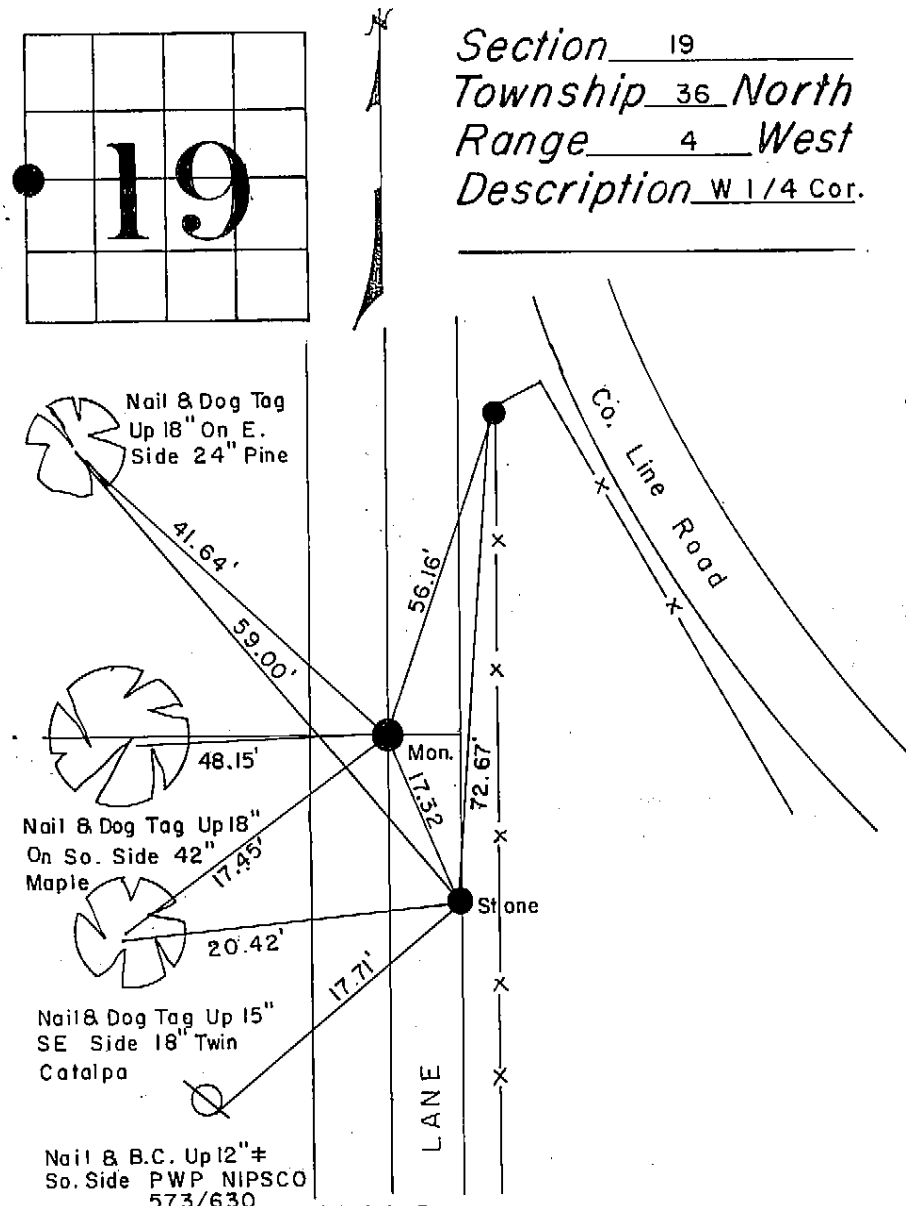

Section 19
Township 36 North
Range 4 West
Description W 1/4 Cor.

Date: 5/14/92

Found by: RTB & TJH

Remarks: C.I. Mon. (Flush) Stone Down 10"±

CLDY & COOL 50°±

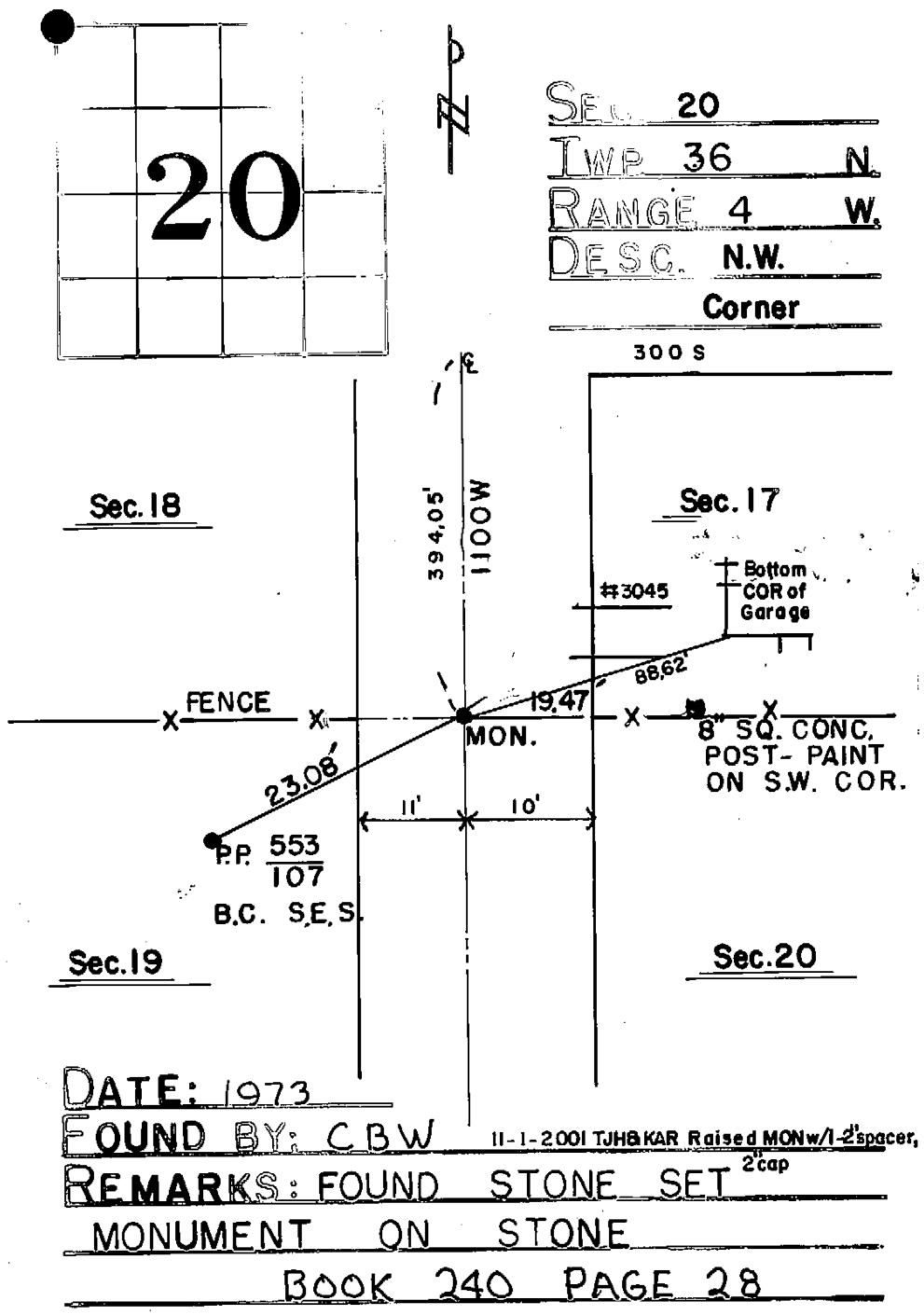

SEE ALSO NE ¼ 19-36-4
SE ¼ 18-36-4
SW ¼ 17-36-4

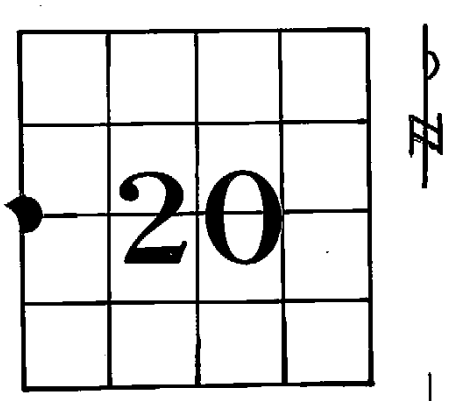

SEC. 20
TWP. 36 N.
RANGE 4 W.
DESC. W. 1/4
CORNER

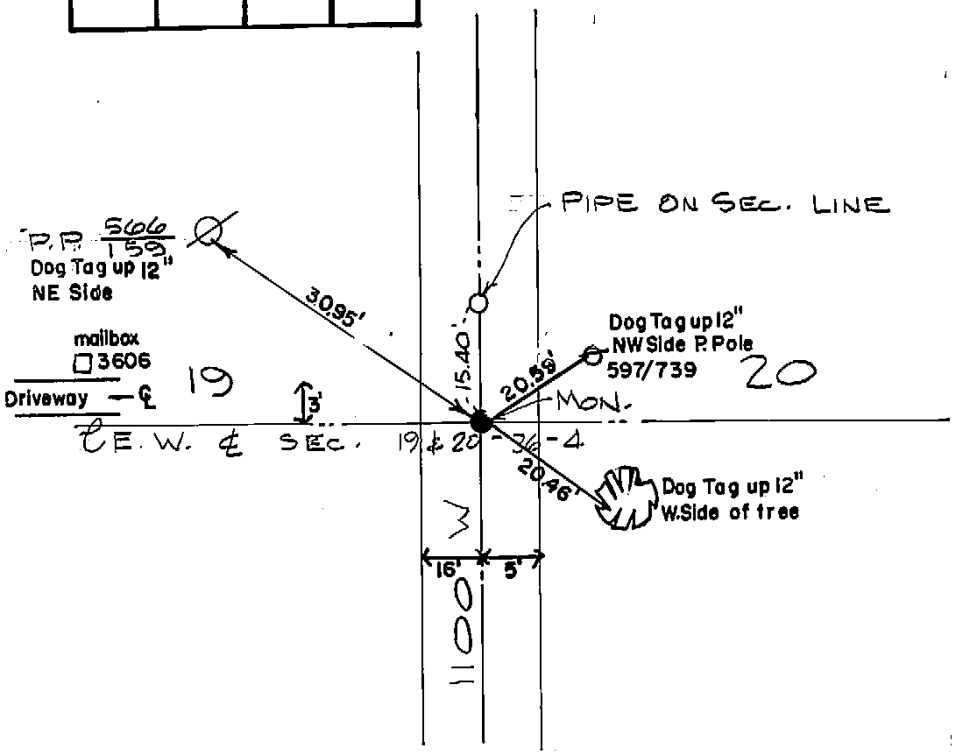

DATE: 1973
FOUND BY: C.B.W.
REMARKS: FOUND STONE SET
C.I. MON. TOP OF STONE BOOK 240
p. 27 11/1/2001 TJH&KAR Raised w/1-2" spacer, 1-1" spacer, 2" cap 55°+/- cold&windy

SEE ALSO E ¼ 19-36-4

LAPORTE COUNTY SECTION CORNER *SHEET 0823*

DATE: AUG 2009
CREW: TJH & KAR

NORTHWEST CORNER OF SECTION 21
NORTHEAST CORNER OF SECTION 20
SOUTHWEST CORNER OF SECTION 16
SOUTHEAST CORNER OF SECTION 17

TOWNSHIP 36 N.
RANGE 4 NW.
NEW DURHAM TOWNSHIP
LAPORTE COUNTY, INDIANA

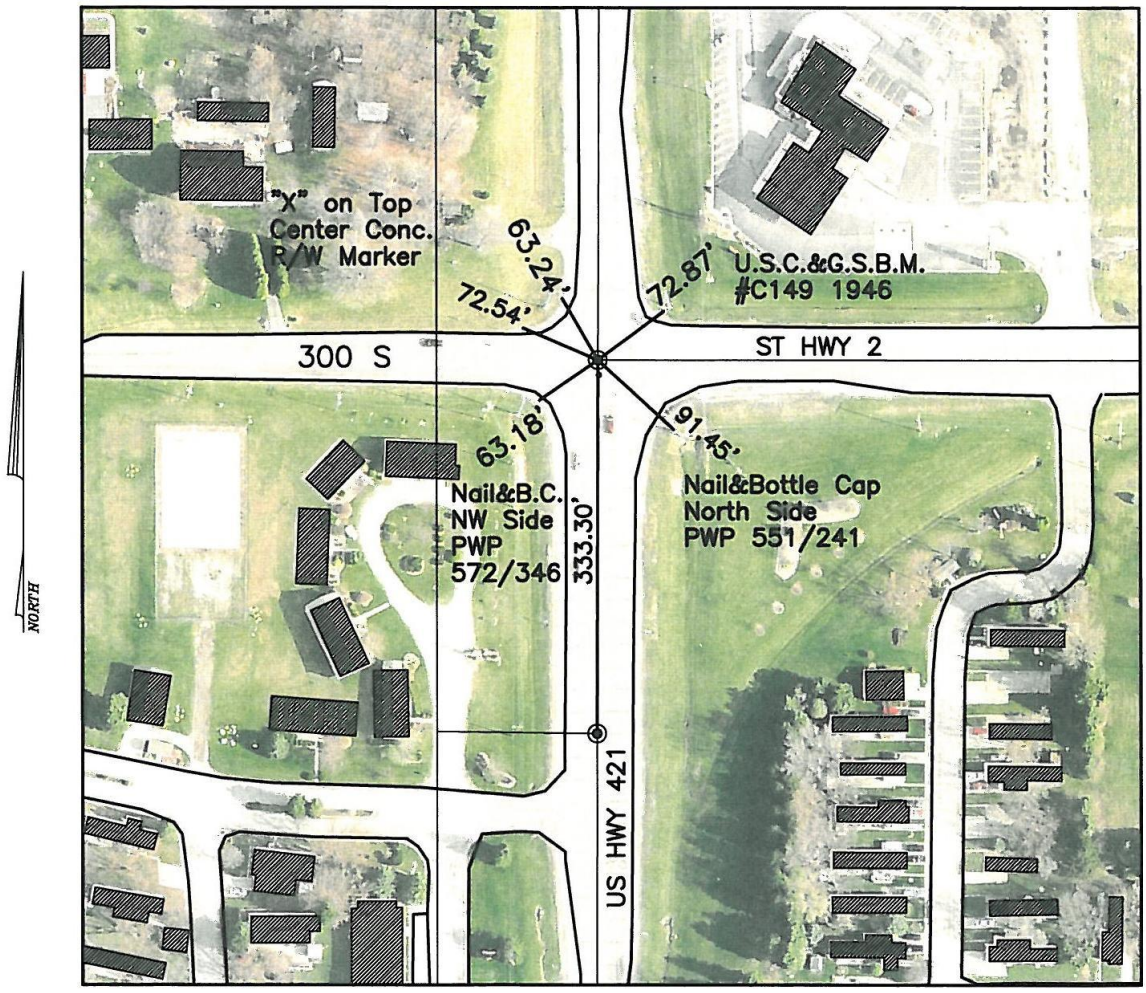

HISTORICAL NOTES:
1978 CBW&WCK –(B) Set R/R Spike as per Doyle Survey, Book 247, p.33.
July 19, 1988 SCT&TDT –(A) Found Brass Plug 4" deep, tied off same, set P.K. on surface, Book 260, p.39
August 2009 TJH&KAR –Found both brass plugs flush w/road.

LAPORTE COUNTY SURVEYOR

555 MICHIGAN AVE. SUITE 104, LAPORTE, INDIANA 46350
PHONE 219–326–6808 EXT. 2225
Fax (219) 362–9804 Email SURVEYORGROUP@LAPORTECOUNTY.ORG

Scale: 1"=40'	Date: 9/16/11	Drawn By: KAR	Chk'd By: ____

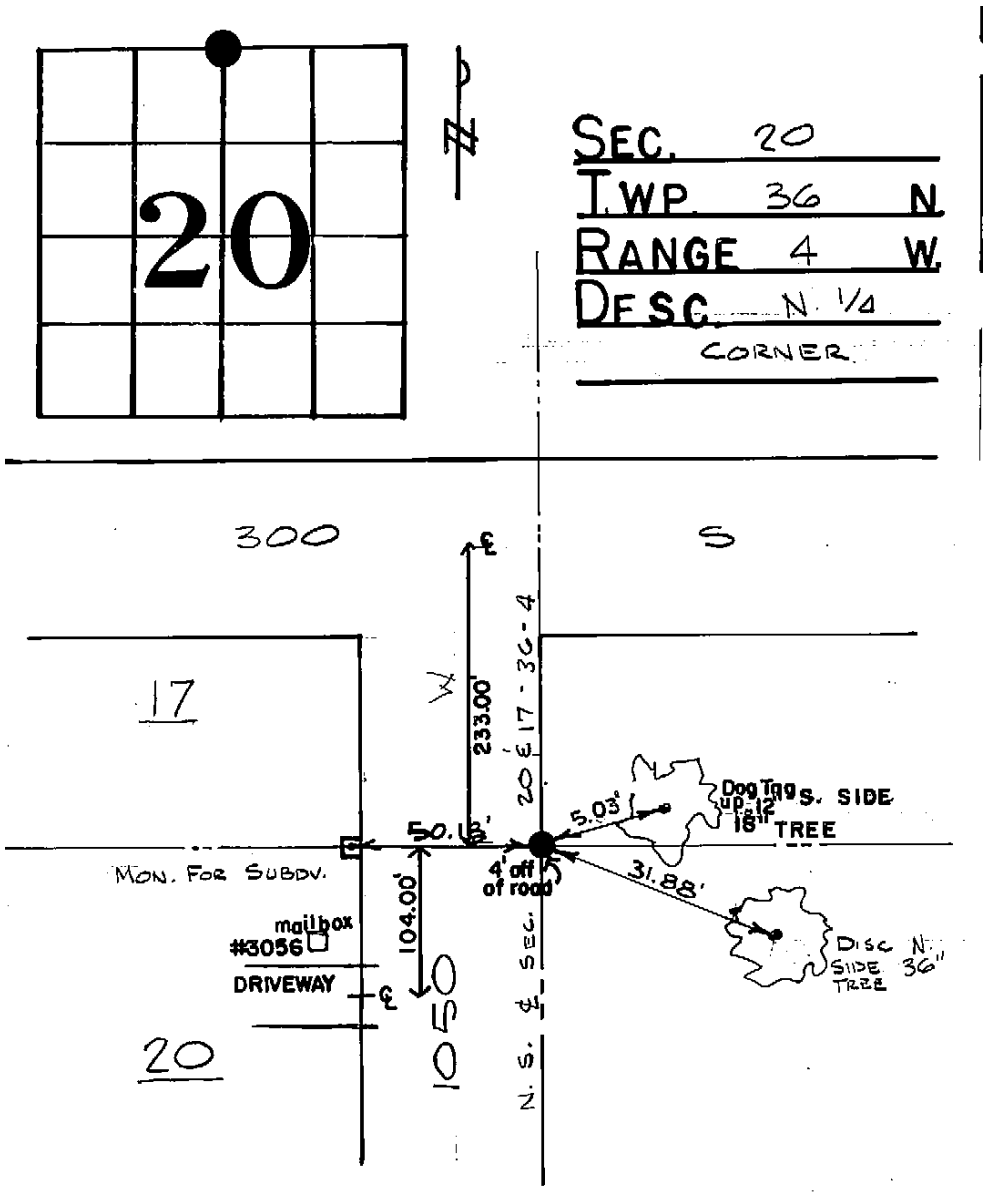

DATE: 1977

FOUND BY: C.B.W. & W.C.K.

REMARKS: FOUND STONE W/ HOLE SET MON. HEAD & PIPE ALONG SIDE STONE

BOOK 245, P. 60 9/21/2001 TJH&KAR located MON rewitnessed for CONSTR. Note: pt. to pt.

SEE ALSO S ¼ 17-36-4

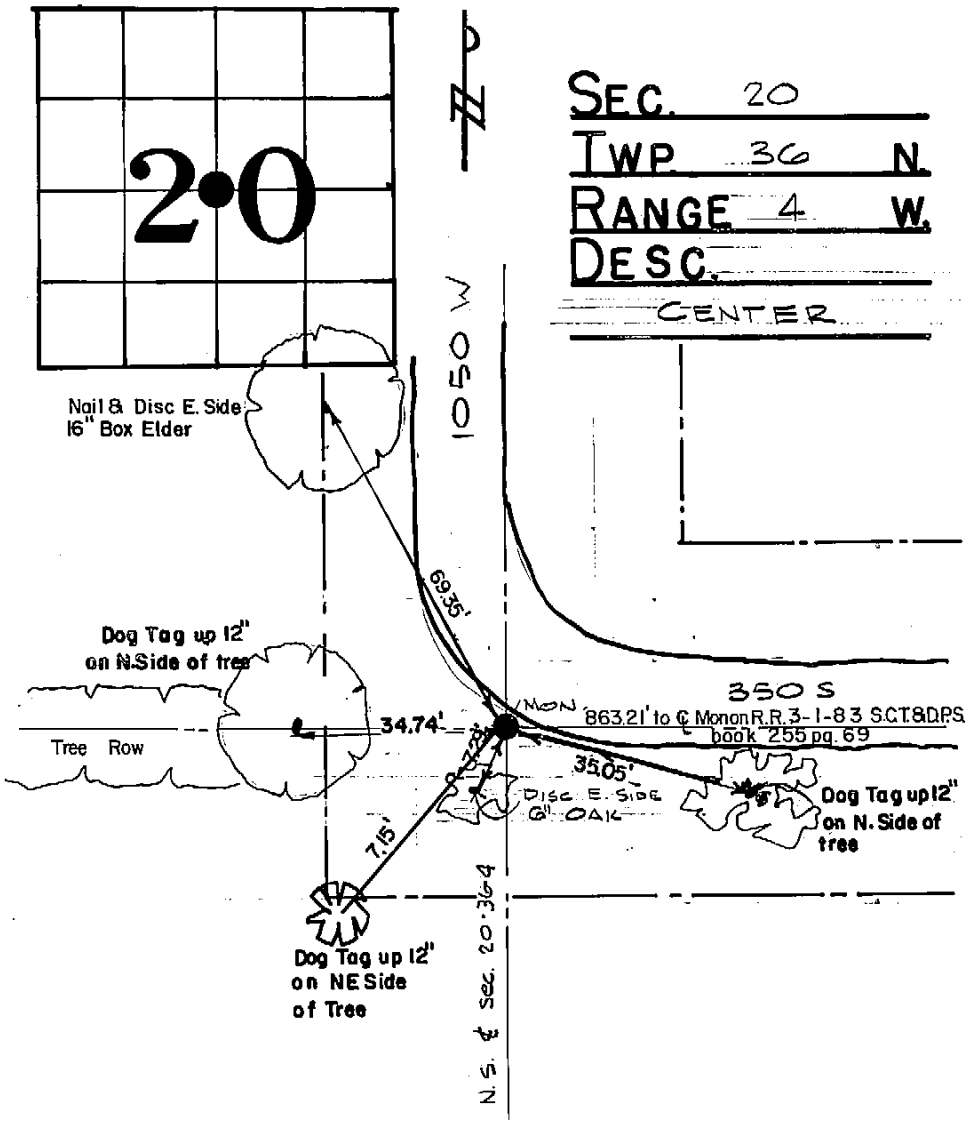

DATE: 1978

FOUND BY: C.B.W. & W.C.K.

REMARKS: SET C.I. MON. AS
PER DOYLE SURVEY BOOK 247 p. 30.

Retied 3/1/83 S.C.T. & D.P.S. Book 255, p. 23.

9/21/2001 TJH&KAR took off 1/2 cap raised w/ 5' spacer Note: 2' off Edge of Pavement

LAPORTE COUNTY SECTION CORNER SHEET 0826

DATE: AUG 2009
CREW: TJH & KAR

WEST CORNER OF SECTION 21
EAST CORNER OF SECTION 20

TOWNSHIP 36 N.
RANGE 4 NW.
NEW DURHAM TOWNSHIP
LAPORTE COUNTY, INDIANA

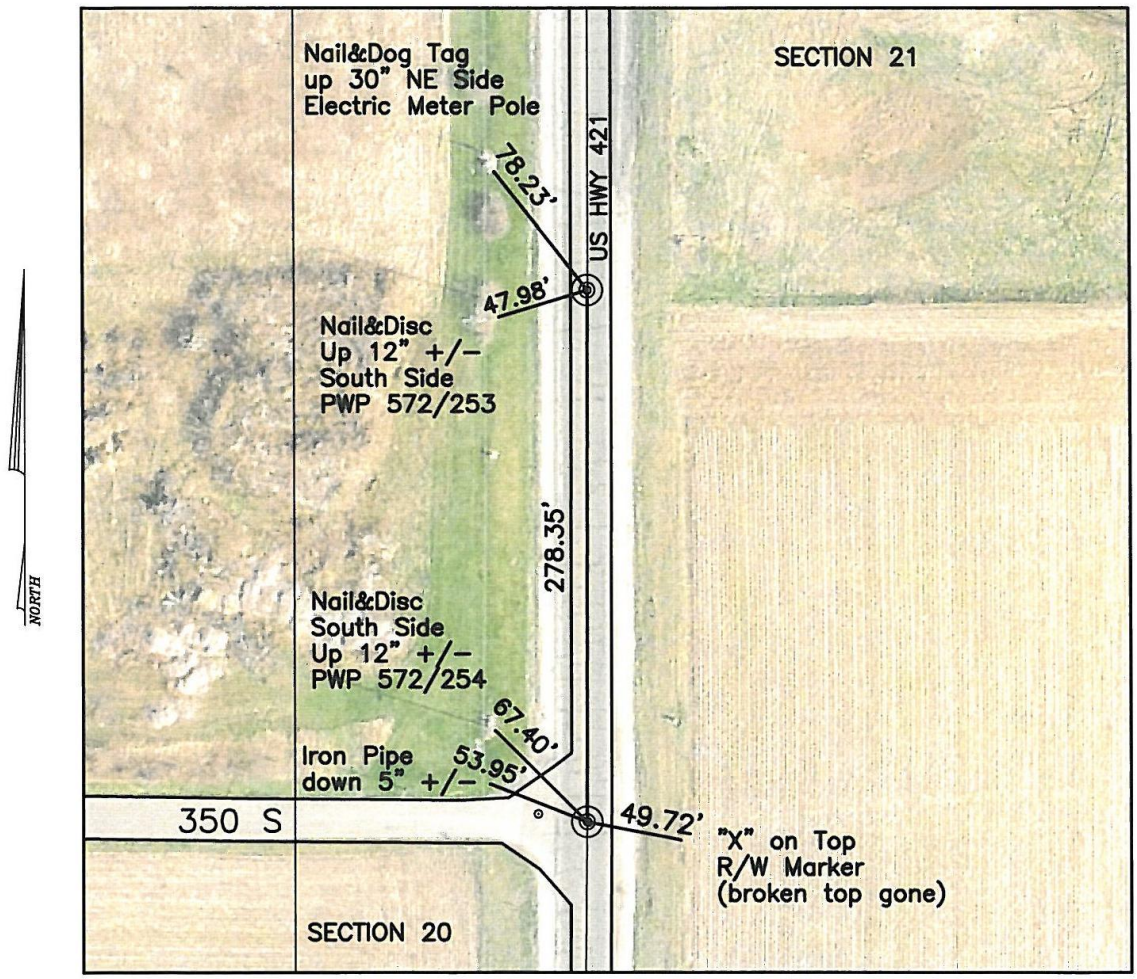

HISTORICAL NOTES:
3-01-1983 SCT&DPS -(A) Found iron pin as per Book 247, p.35. (B) Found R/R Spike as per Book 247, p.34. Book 255, p.21
4-18-1994 RTB&TJH -Revised
August 2009 TJH&KAR -(A)&(B) Found both R/R Spikes Flush

LAPORTE COUNTY SURVEYOR

555 MICHIGAN AVE. SUITE 104, LAPORTE, INDIANA 46350
PHONE 219-326-6808 EXT. 2225
Fax (219) 362-9804 Email SURVEYORGROUP@LAPORTECOUNTY.ORG

Scale: 1"=40'	Date: 9/15/11	Drawn By: KAR	Chk'd By: ____

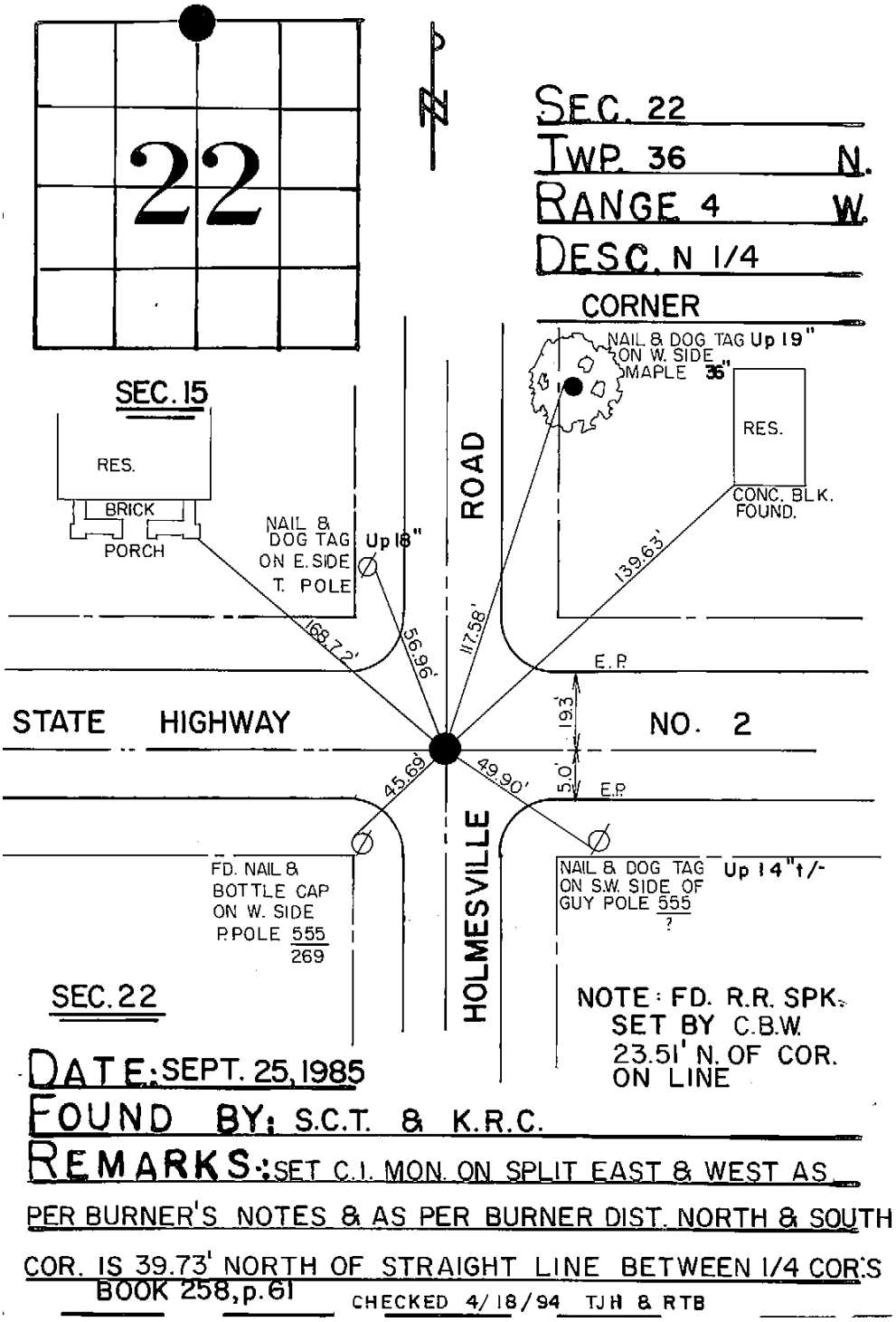

SEE ALSO S ¼ 15-36-4

LAPORTE COUNTY SECTION CORNER *SHEET 0828*

DATE: JUL 2009
CREW: TJH & KAR

WEST CORNER OF SECTION 22
EAST CORNER OF SECTION 21

TOWNSHIP 36 N.
RANGE 4 NW.
NEW DURHAM TOWNSHIP
LAPORTE COUNTY, INDIANA

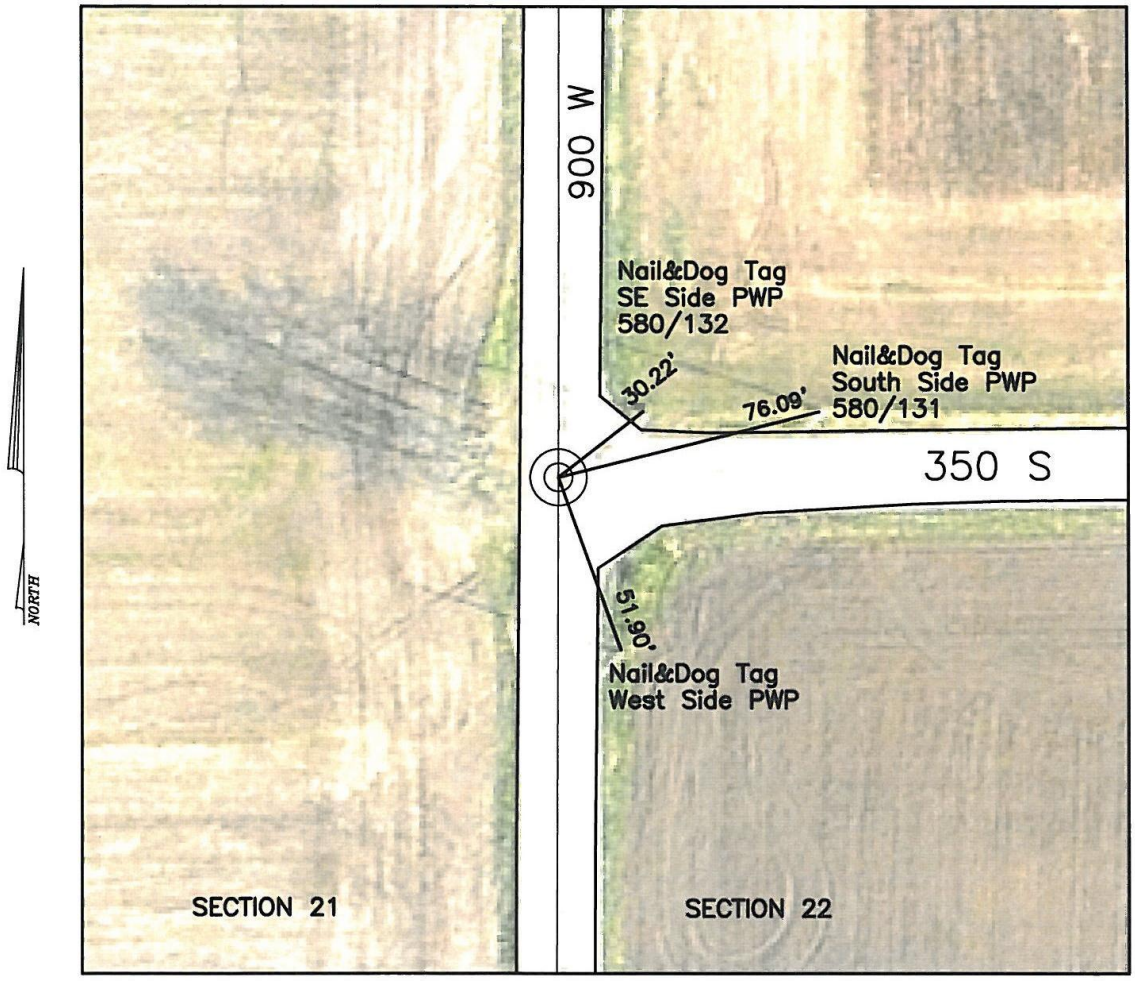

HISTORICAL NOTES:
8-23-1985 SCT&KRC -Found stone as per Hupp Survey, placed "X" on top & set C.I. Monument on top.
Found R/R Spike 1.55' W. of Corner, Book 258, p.52
July 2009 TJH&KAR -Found stone, set monument (2-2" spacers) on top of stone, left cap off for construction.

LAPORTE COUNTY SURVEYOR
555 MICHIGAN AVE. SUITE 104, LAPORTE, INDIANA 46350
PHONE 219-326-6808 EXT. 2225
Fax (219) 362-9804 Email SURVEYORGROUP@LAPORTECOUNTY.ORG

Scale: 1"=40'	Date: 9/16/11	Drawn By: KAR	Chk'd By: ____

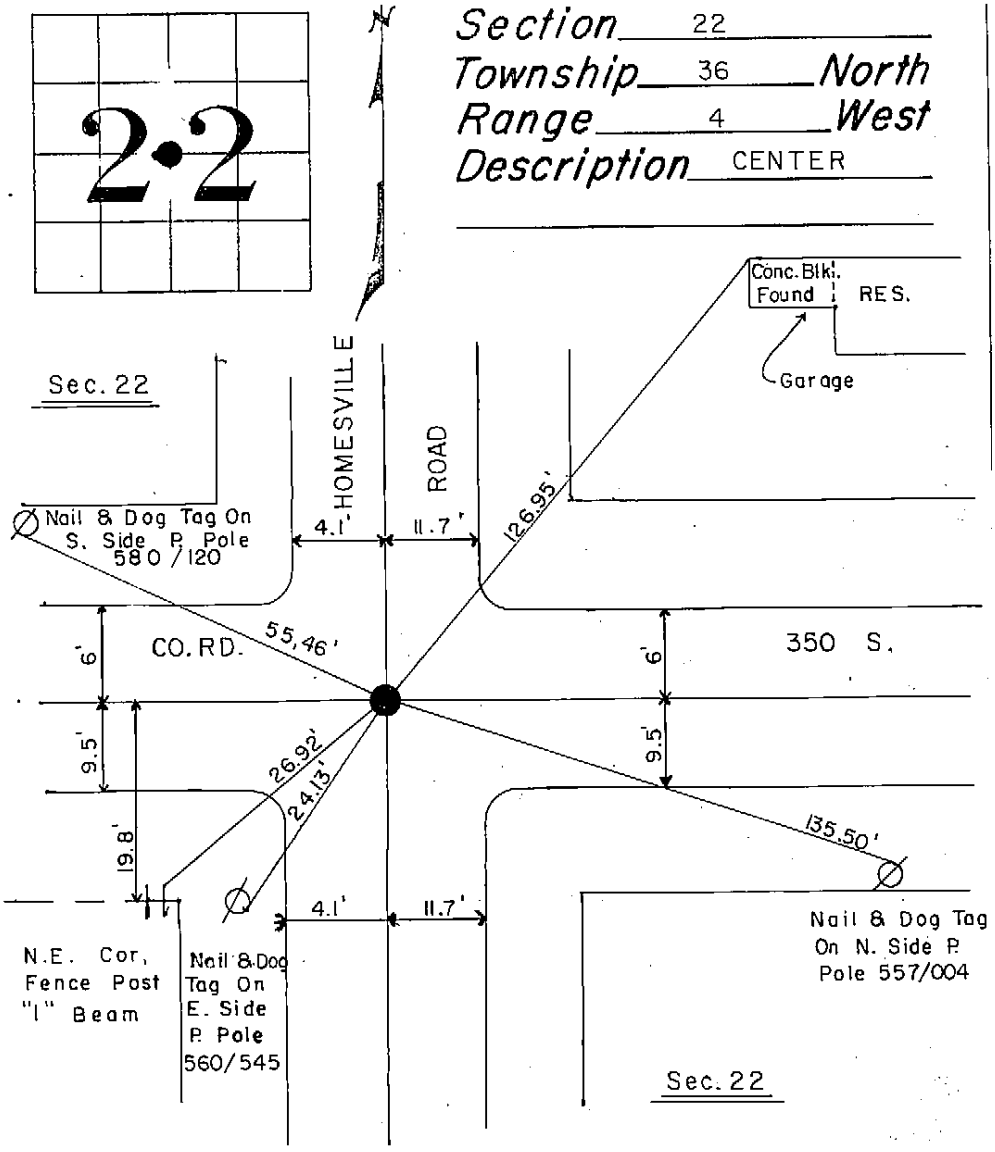

Date: AUG. 22, 1985

Found by: SCT & KRC

Remarks: Cast iron wagon wheel hub 16" deep & harrow tooth set C.I. Mon. over harrow tooth fd. R.R. spike on surface 2.15' east & 0.95' south of corner. Checked 7/14/92 TJH & RSC

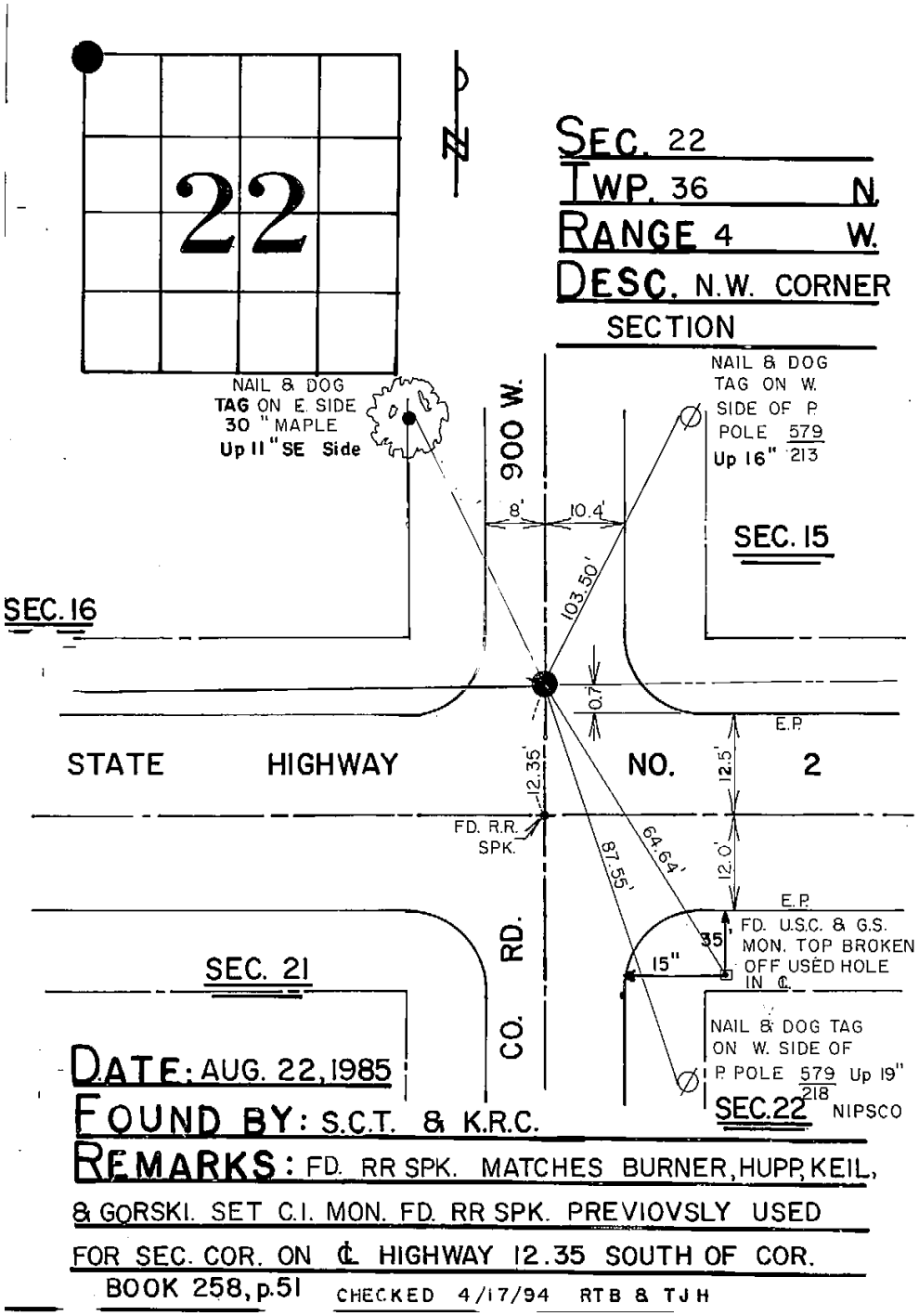

SEE ALSO NE ¼ 21-36-4
SE ¼ 16-36-4
SW ¼ 15-36-4

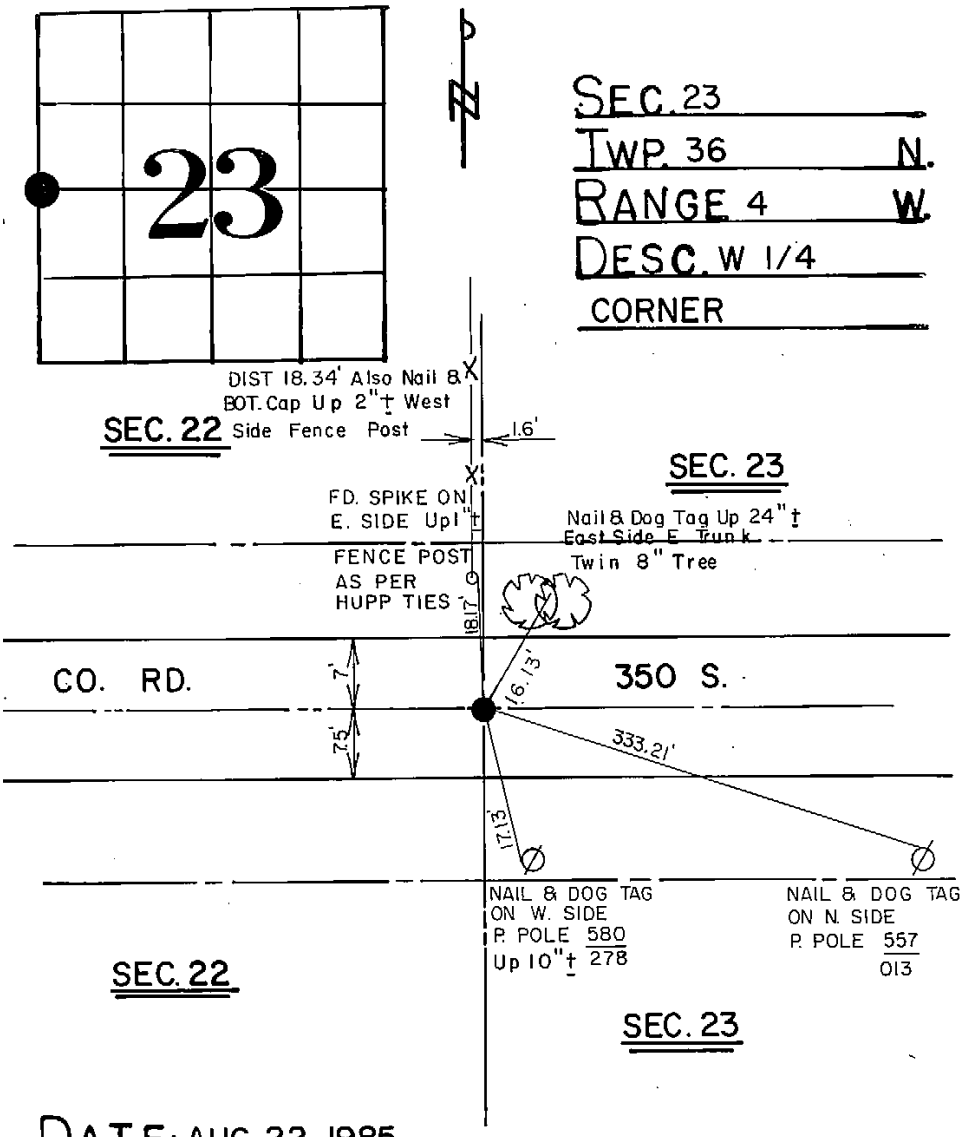

DATE: AUG 22, 1985

FOUND BY: S.C.T. & K.R.C. 6/19/2002 TJH,KAR Fnd broken MON on top of stone replaced w/new MON, 2" cap flush w/road

REMARKS: FD. LARGE STONE AS PER HUPP TIES

PLACED "X" ON TOP & SET C.I. MON ON TOP OF STONE

PREVIOUSLY SET C.I. MON. WAS 2.6' WEST & 4.6' SOUTH OF COR. BOOK 258, p. 53 REVISED 8/20/92 MON. DOWN 1"

SEE ALSO E ¼ 22-36-4

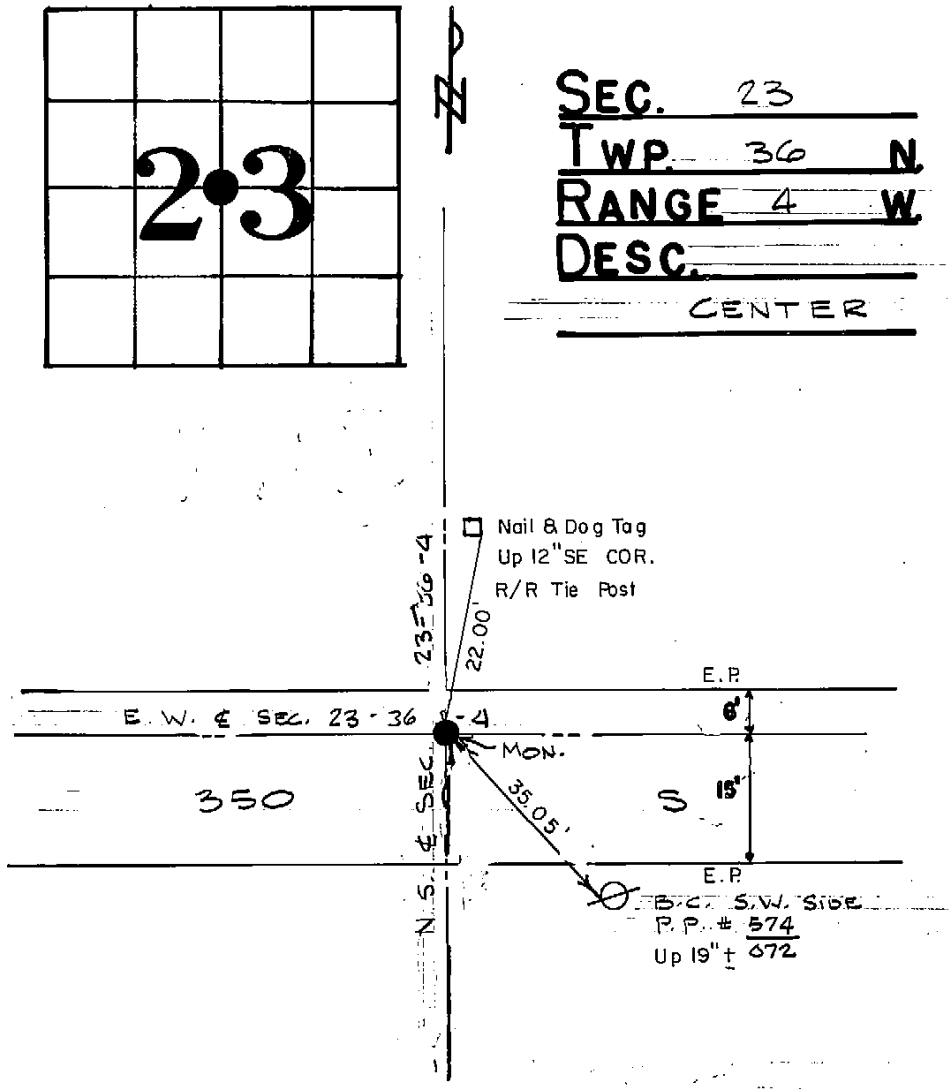

DATE: APRIL 7, 1975

FOUND BY: C.B.W. & J.F.M.

REMARKS: FOUND IRON PIN SET

C.I. MON. BOOK 242, P. 69 6/19/2002 TJH, KAR Fnd broken MON replaced w/new 15 MON reset w/ 2" spacer, 1/2 cap witnesses good

8/20/92 RTB DOWN 3" CLEAR & MILD 75° ±

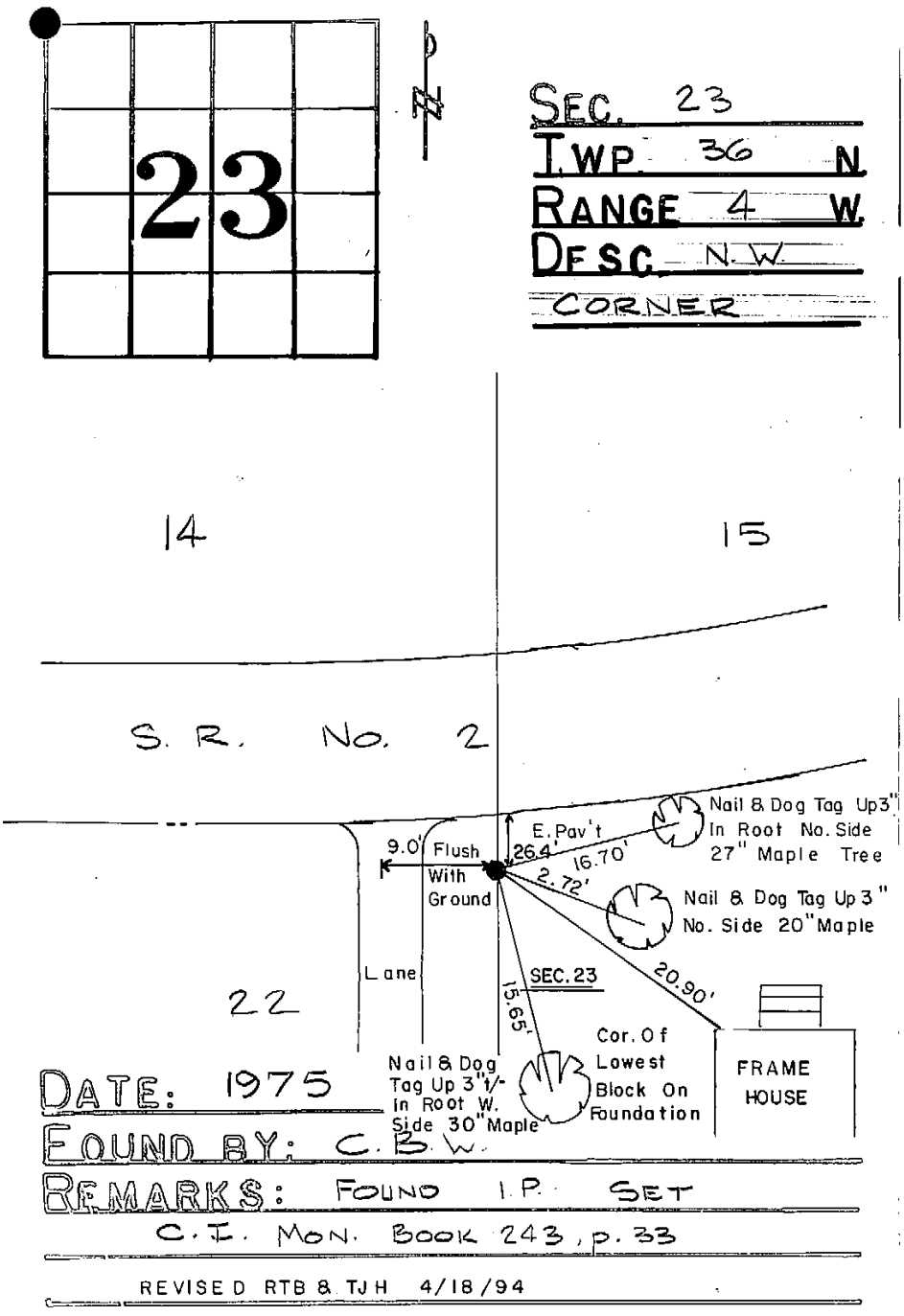

SEE ALSO NE ¼ 22-36-4
SE ¼ 15-36-4
SW ¼ 14-36-4

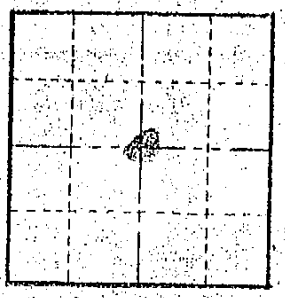

SEC. 25

TWP. 36 N.

RANGE 4 W.

DESC. STONE 996.6 LF OF CENTER

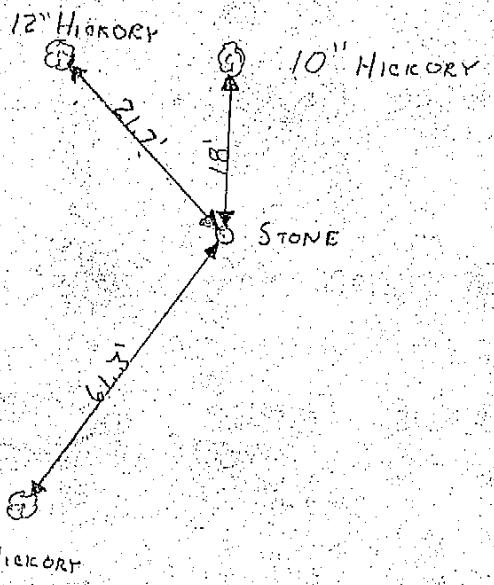

DATE

FOUND BY

REMARKS BOOK 236 PAGE 11

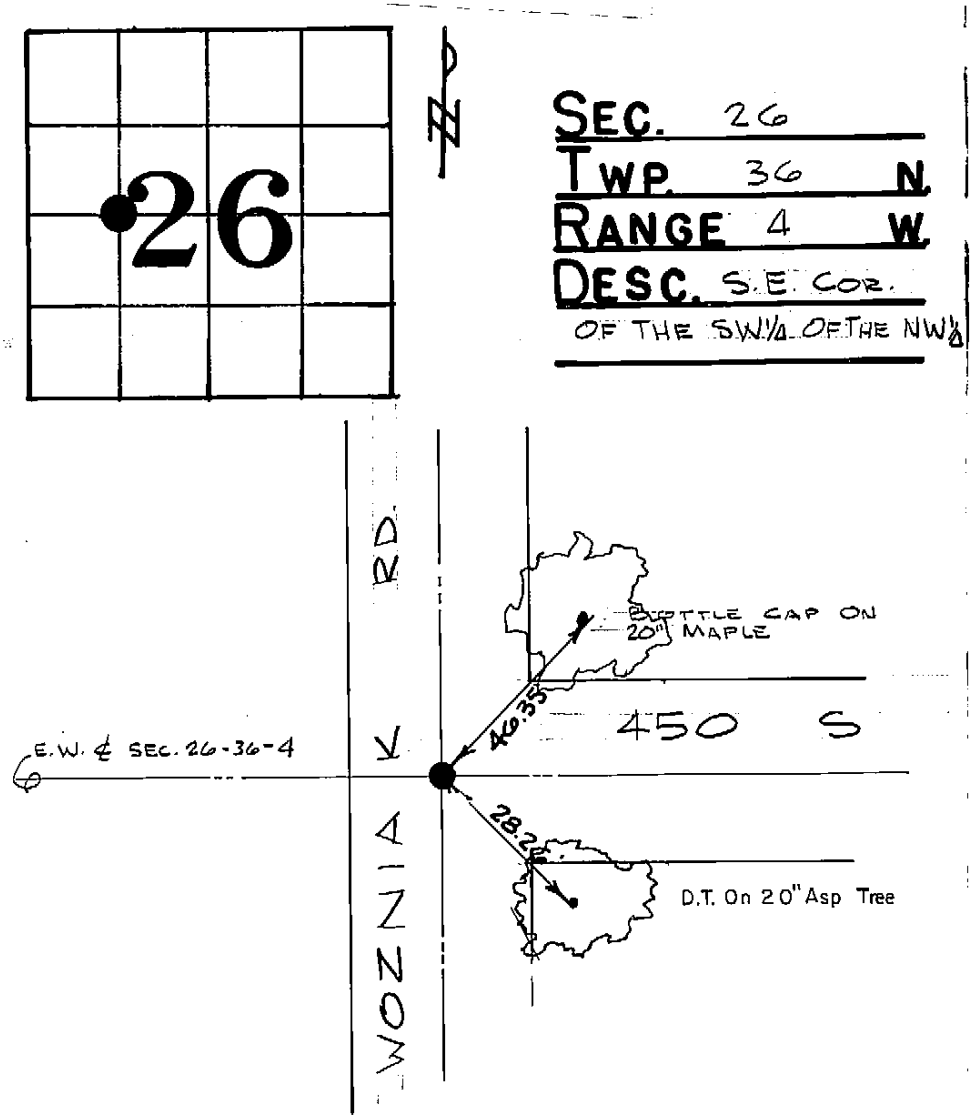

DATE: 1975

FOUND BY: J.F.H. & C.B.W.

REMARKS: FOUND LIME STONE SET
C.I. MON. BOOK 243, p.35

LAPORTE COUNTY SECTION CORNER *SHEET 0836*

DATE: JUL 2009
CREW: TJH & KAR

NORTHWEST CORNER OF SECTION 27
NORTHEAST CORNER OF SECTION 28
SOUTHWEST CORNER OF SECTION 22
SOUTHEAST CORNER OF SECTION 21

TOWNSHIP 36 N.
RANGE 4 NW.
NEW DURHAM TOWNSHIP
LAPORTE COUNTY, INDIANA

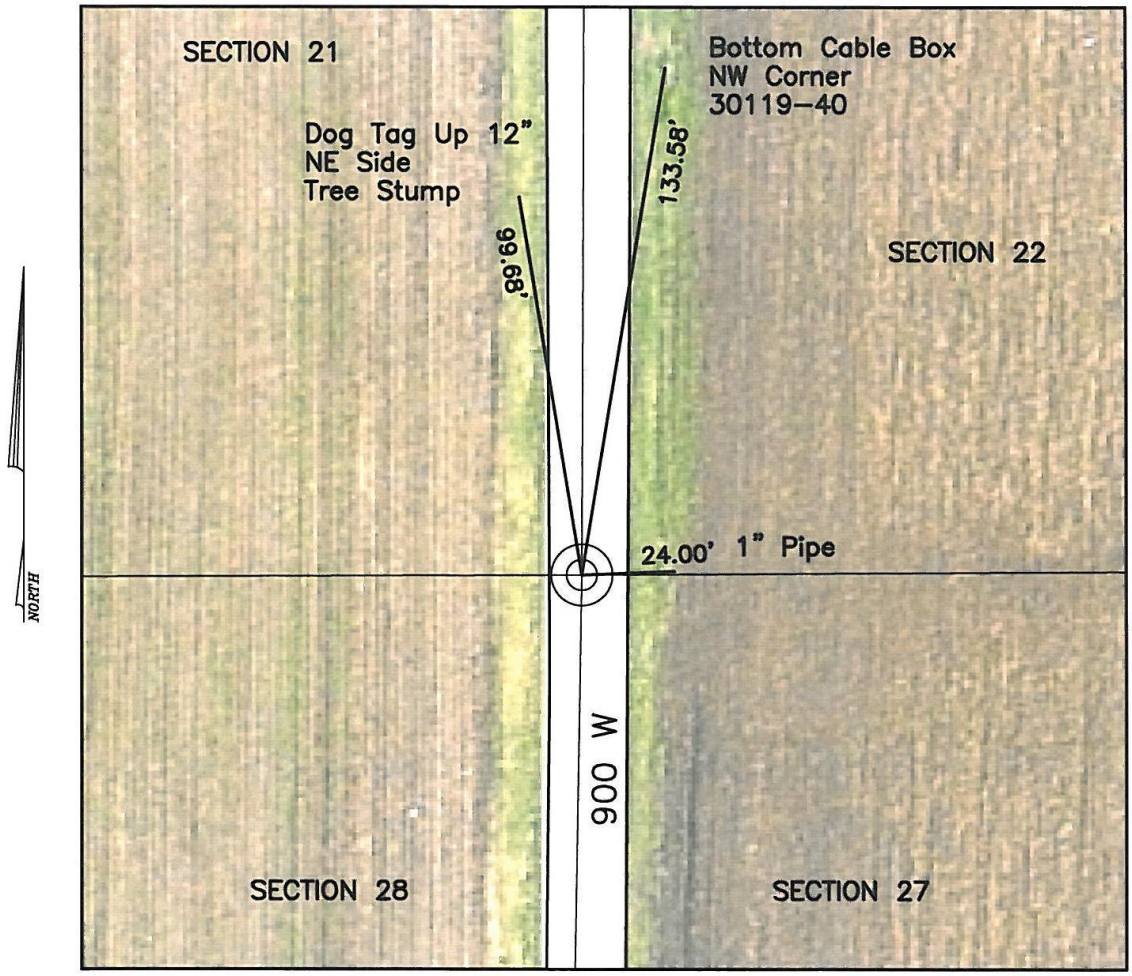

HISTORICAL NOTES:
1974 JL&CBW –Found pipe, set C.I. Monument, Book 242, p.41
7–22–2002 TJH&KAR –Checked&Revised w/2–2"spacers & 1" cap
July 2009 TJH&KAR –took off 1" cap for construction

LAPORTE COUNTY SURVEYOR

555 MICHIGAN AVE. SUITE 104, LAPORTE, INDIANA 46350
PHONE 219–326–6808 EXT. 2225
Fax (219) 362–9804 Email SURVEYORGROUP@LAPORTECOUNTY.ORG

Scale: 1"=40'	Date: 9/16/11	Drawn By: KAR	Chk'd By: ____

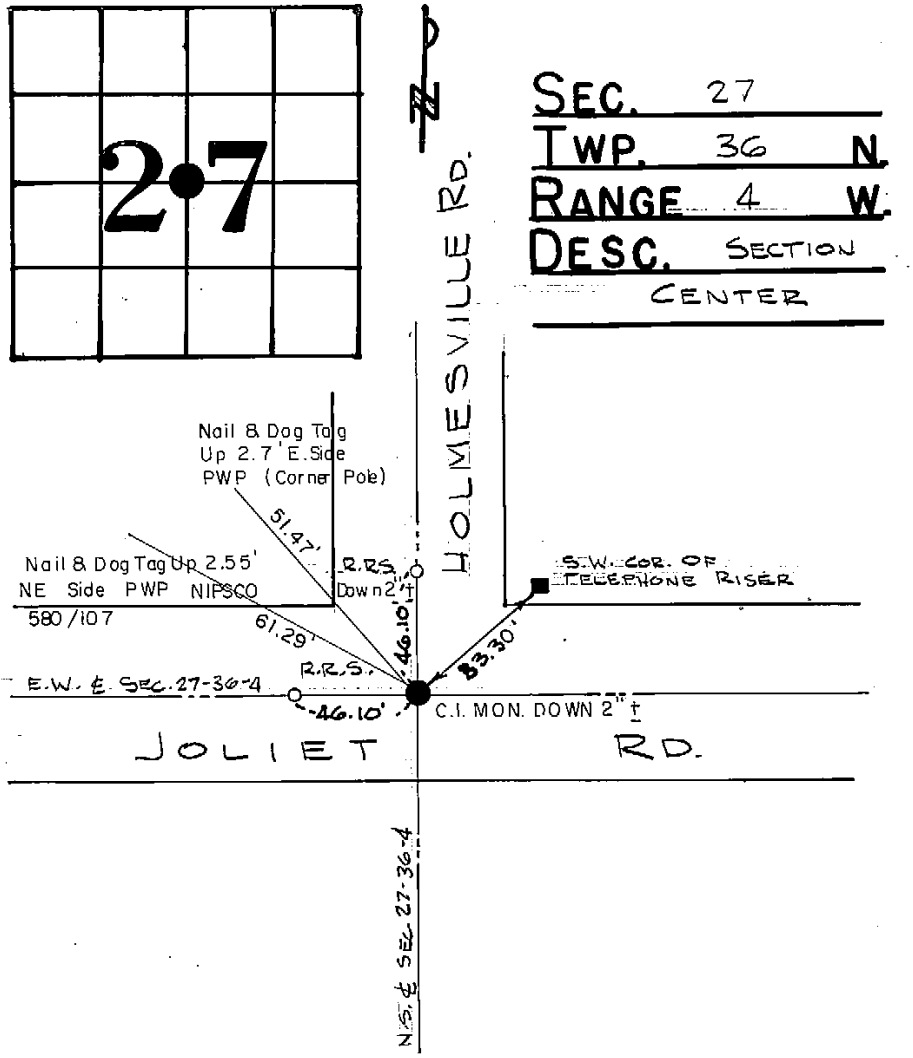

SEC. 27
TWP. 36 N.
RANGE 4 W.
DESC. SECTION CENTER

DATE: 1979
FOUND BY: C.B.W. & W.C.K.
REMARKS: FOUND R.R. SPIKE SET C.I. MONUMENT BOOK 249, P. 35

REVISED 7/22/92 R T B & TJ H CLDY & COOL 60° ± MON. DOWN 2" ± (IN ASPHALT) 7/19/2002TJH,KAR raised MON w/2-2"spacers,1cap witnesses good

LAPORTE COUNTY SECTION CORNER *SHEET 0838*

DATE: JUL 2009
CREW: TJH & KAR

WEST CORNER OF SECTION 27
EAST CORNER OF SECTION 28

TOWNSHIP 36 N.
RANGE 4 NW.
NEW DURHAM TOWNSHIP
LAPORTE COUNTY, INDIANA

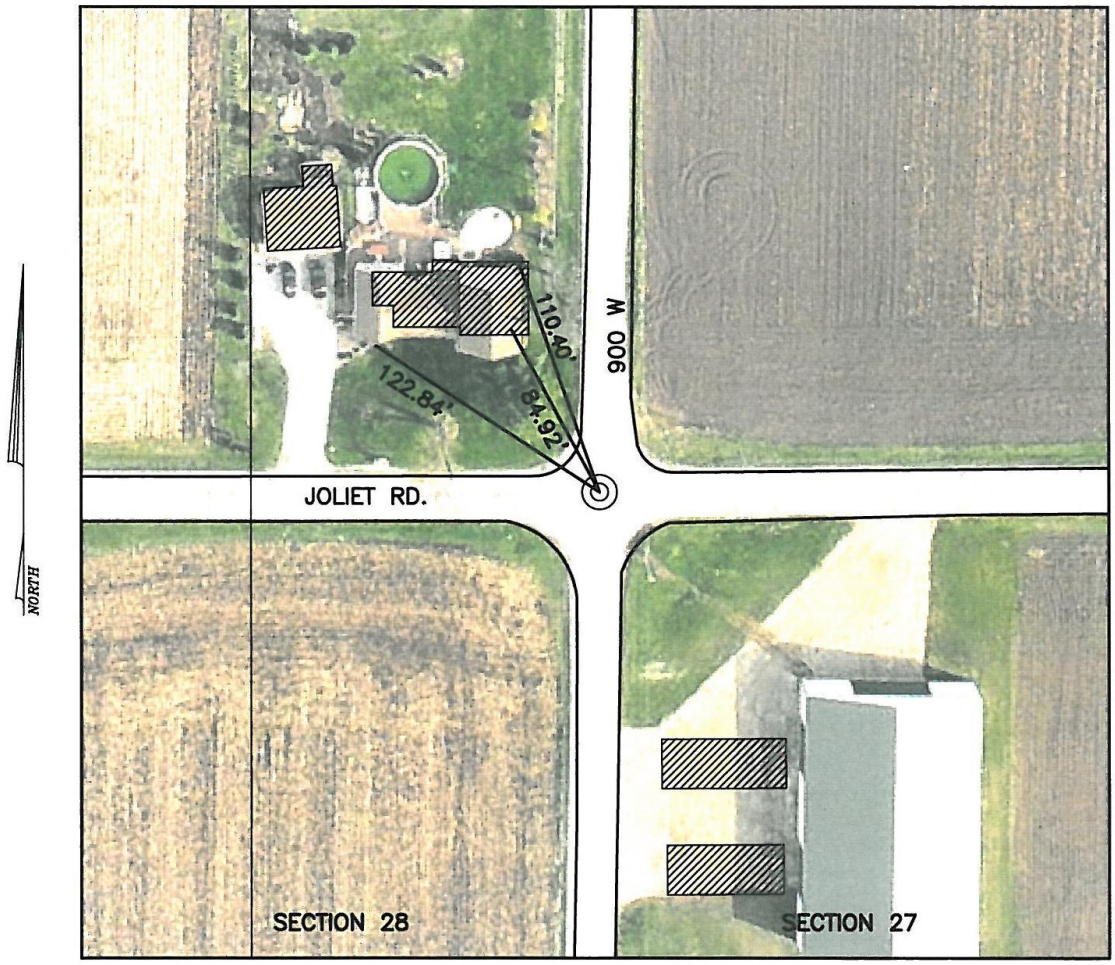

HISTORICAL NOTES:
10–11–1984 SCT&MTK –Found R/R Spike, Set C.I. Monument, Book 258, p.36
7–19–2002 TJH&KAR –Checked, raised w/1–2" spacer, 2" cap

LAPORTE COUNTY SURVEYOR
555 MICHIGAN AVE. SUITE 104, LAPORTE, INDIANA 46350
PHONE 219–326–6808 EXT. 2225
Fax (219) 362–9804 Email SURVEYORGROUP@LAPORTECOUNTY.ORG

Scale: 1"=40'	Date: 9/19/11	Drawn By: KAR	Chk'd By: ____

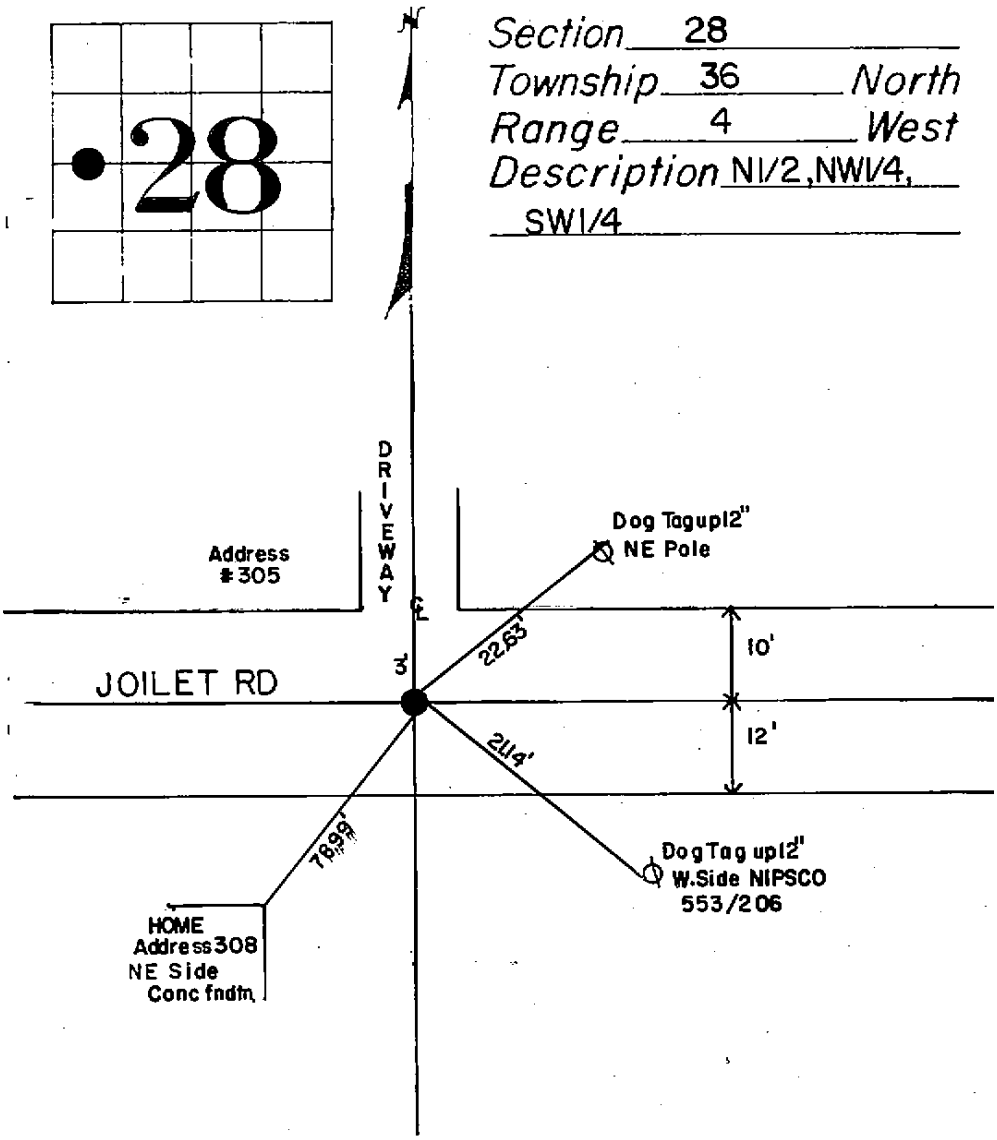

Date: 11/20/2001

Found by: TJH & KAR

Remarks: Fnd iron pipe by Steve Thate plus fnd stone set new CIMON plus 1" spacer & 2" cap note: sunny 36°4'-

LAPORTE COUNTY SECTION CORNER *SHEET 0840*

DATE: AUG 2009
CREW: TJH & KAR

NORTHWEST CORNER OF SECTION 28
NORTHEAST CORNER OF SECTION 29
SOUTHWEST CORNER OF SECTION 21
SOUTHEAST CORNER OF SECTION 20

TOWNSHIP 36 N.
RANGE 4 NW.
NEW DURHAM TOWNSHIP
LAPORTE COUNTY, INDIANA

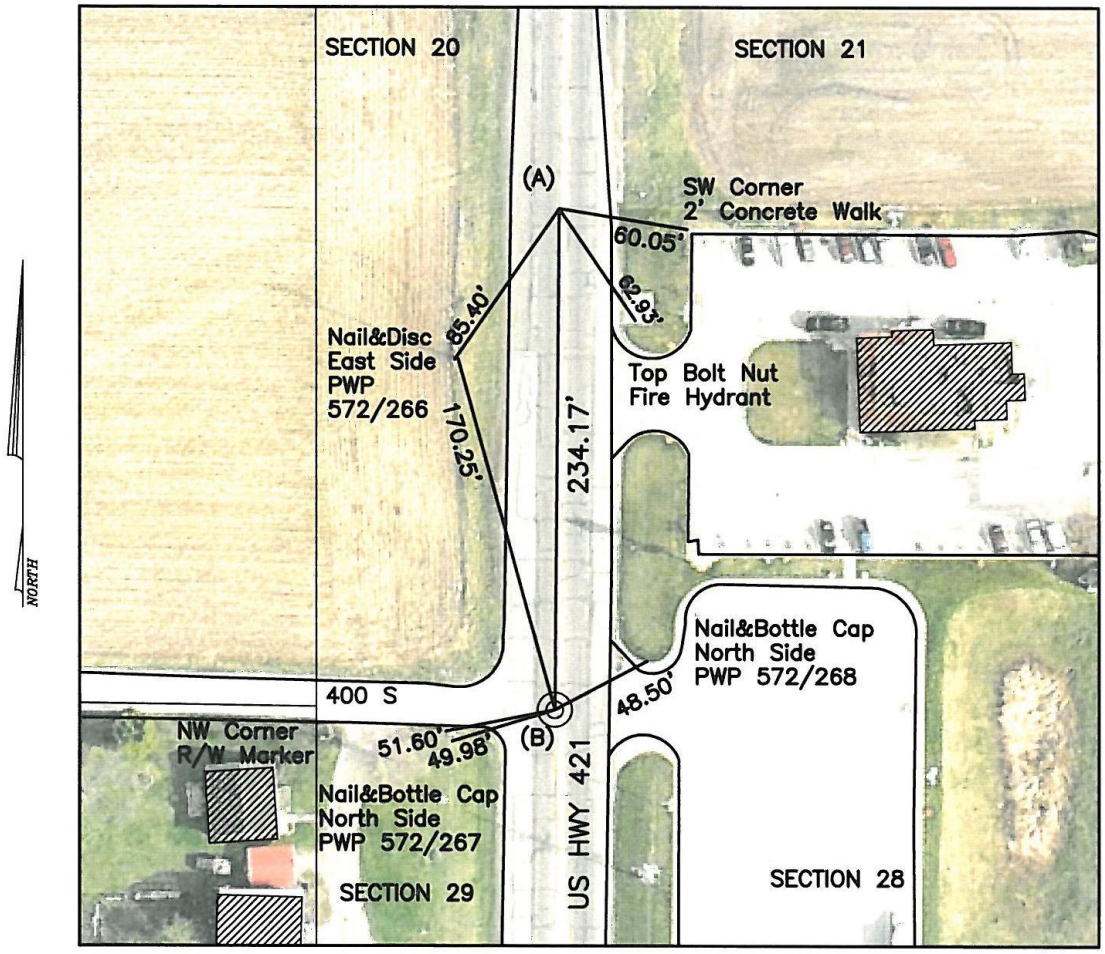

HISTORICAL NOTES:
3-01-1983 SCT&DPS -(A)&(B) Found R/R Spike at corners, retied from Book 247, pgs. 38-39. Book 255, p.22
4-11-1996 RTB&TJH -(A)&(B) Rewitnessed
August 2009 TJH&KAR -(A)&(B) Found both R/R Spikes Flush

LAPORTE COUNTY SURVEYOR

555 MICHIGAN AVE. SUITE 104, LAPORTE, INDIANA 46350
PHONE 219-326-6808 EXT. 2225
Fax (219) 362-9804 Email SURVEYORGROUP@LAPORTECOUNTY.ORG

Scale: 1"=40'	Date: 9/26/11	Drawn By: KAR	Chk'd By: ____

LAPORTE COUNTY SECTION CORNER SHEET 0841

DATE: AUG 2009
CREW: TJH & KAR

WEST CORNER OF SECTION 28
EAST CORNER OF SECTION 29

TOWNSHIP 36 N.
RANGE 4 NW.
NEW DURHAM TOWNSHIP
LAPORTE COUNTY, INDIANA

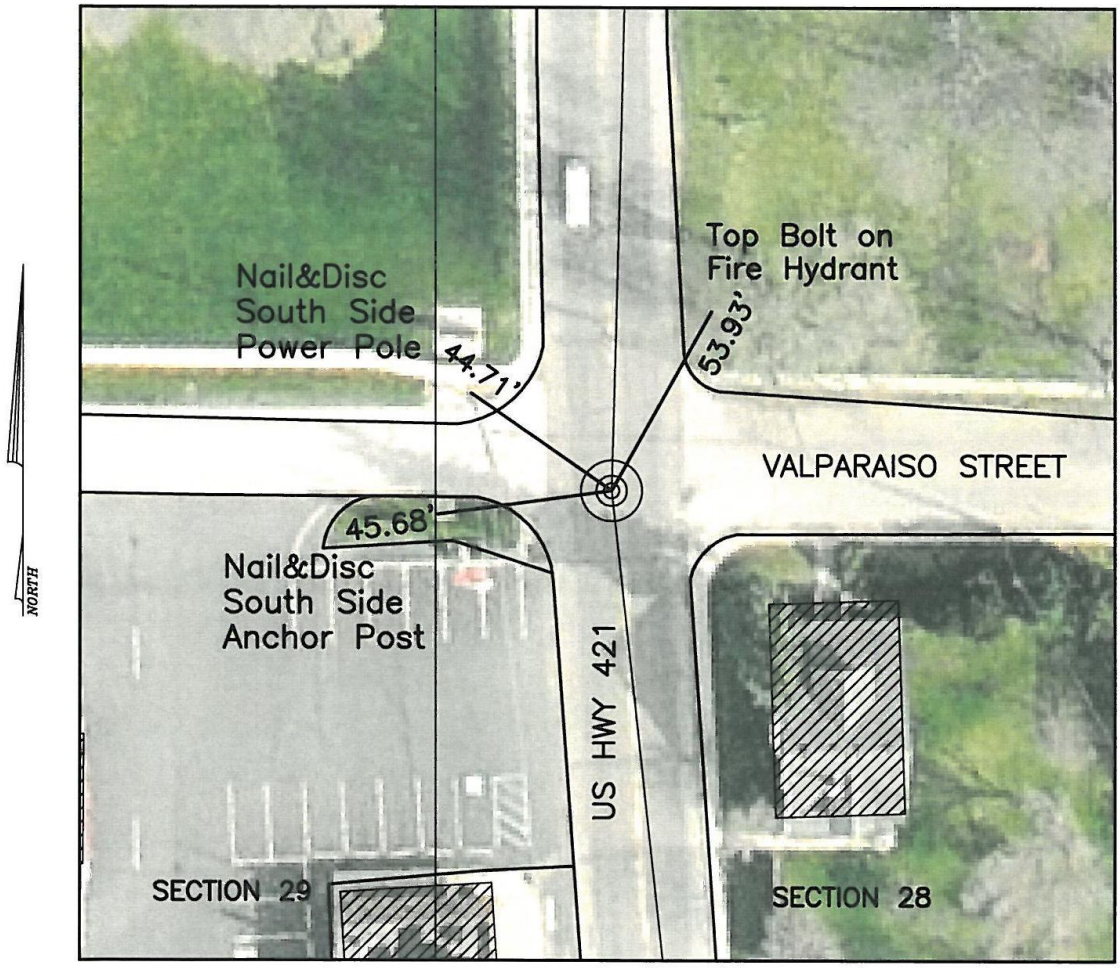

HISTORICAL NOTES:
1978 CBW&WCK –Set R/R Spike ends as per Alexander (Legal survey book), Book 247, p.47
4–11–1996 RTB&TJH –Checked
August 2009 TJH&KAR –R/R Spike Flush

LAPORTE COUNTY SURVEYOR

555 MICHIGAN AVE. SUITE 104, LAPORTE, INDIANA 46350
PHONE 219–326–6808 EXT. 2225
Fax (219) 362–9804 Email SURVEYORGROUP@LAPORTECOUNTY.ORG

Scale: 1"=40'	Date: 9/26/11	Drawn By: KAR	Chk'd By: ____



SEC. 28
TWP. 36 N.
RANGE 4 W.
DESC.
CENTER

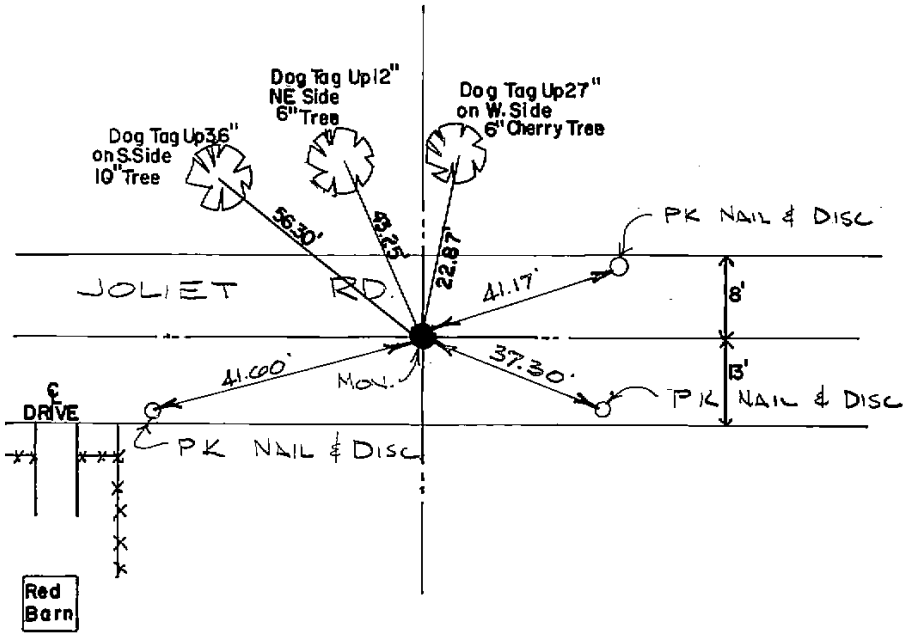

DATE: 1978
FOUND BY: C.B.W. & W.C.K.
REMARKS: FOUND 30d NAIL, R.R. SPIKE INSIDE PIPE, & STONE BELOW. SET C.I. MON. ON STONE

Book 247, P. 26 5/31/1996 TJH & KEW good COND. Upside down MON sunny & warm 75°±

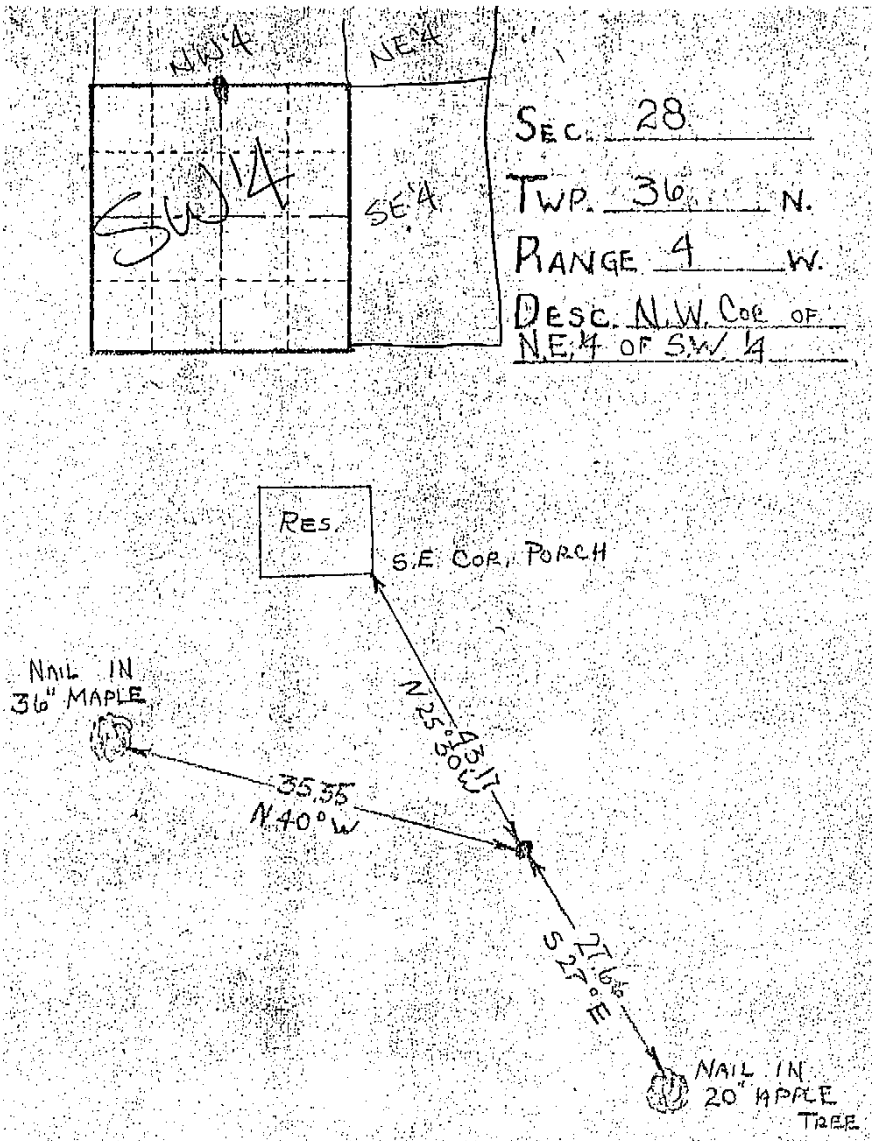
NW¼
NE¼
SW¼
SE¼
SEC. 28
TWP. 36 N.
RANGE 4 W.
DESC. N.W. COR OF N.E.¼ OF S.W. ¼
RES.
S.E. COR. PORCH
NAIL IN 36" MAPLE
N 25° 30' W
41.17
35.35
N 40° W
27.16
S 27° E
NAIL IN 20" APPLE TREE
DATE
FOUND BY
REMARKS BOOK 237 PAGE 79

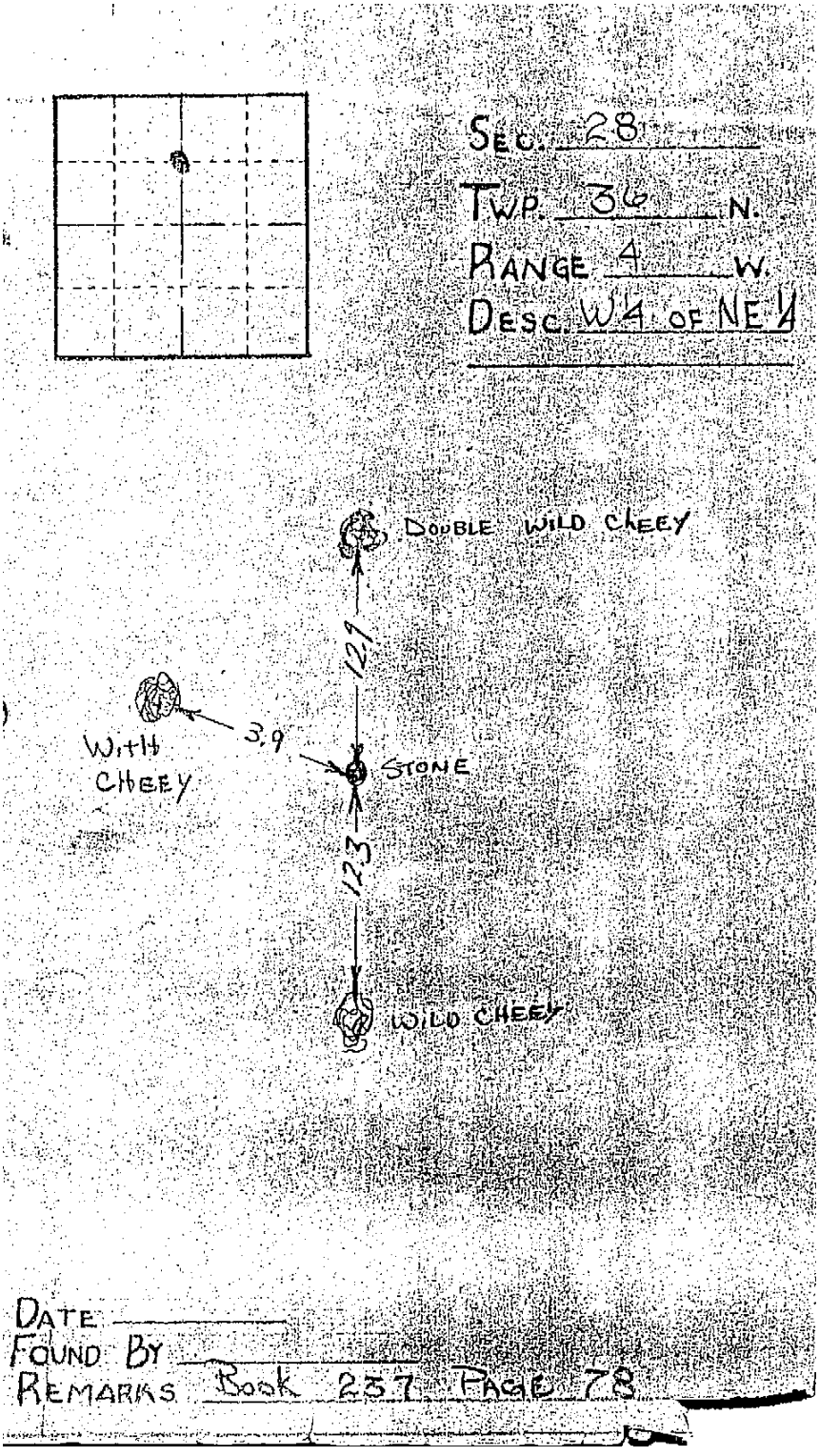
SEC. 28
TWP. 36 N.
RANGE 4 W.
DESC. W4 OF NE4
DOUBLE WILD CHEEY
129
WITH CHEEY
3.9
STONE
123
WILD CHEEY
DATE
FOUND BY
REMARKS Book 237 Page 78

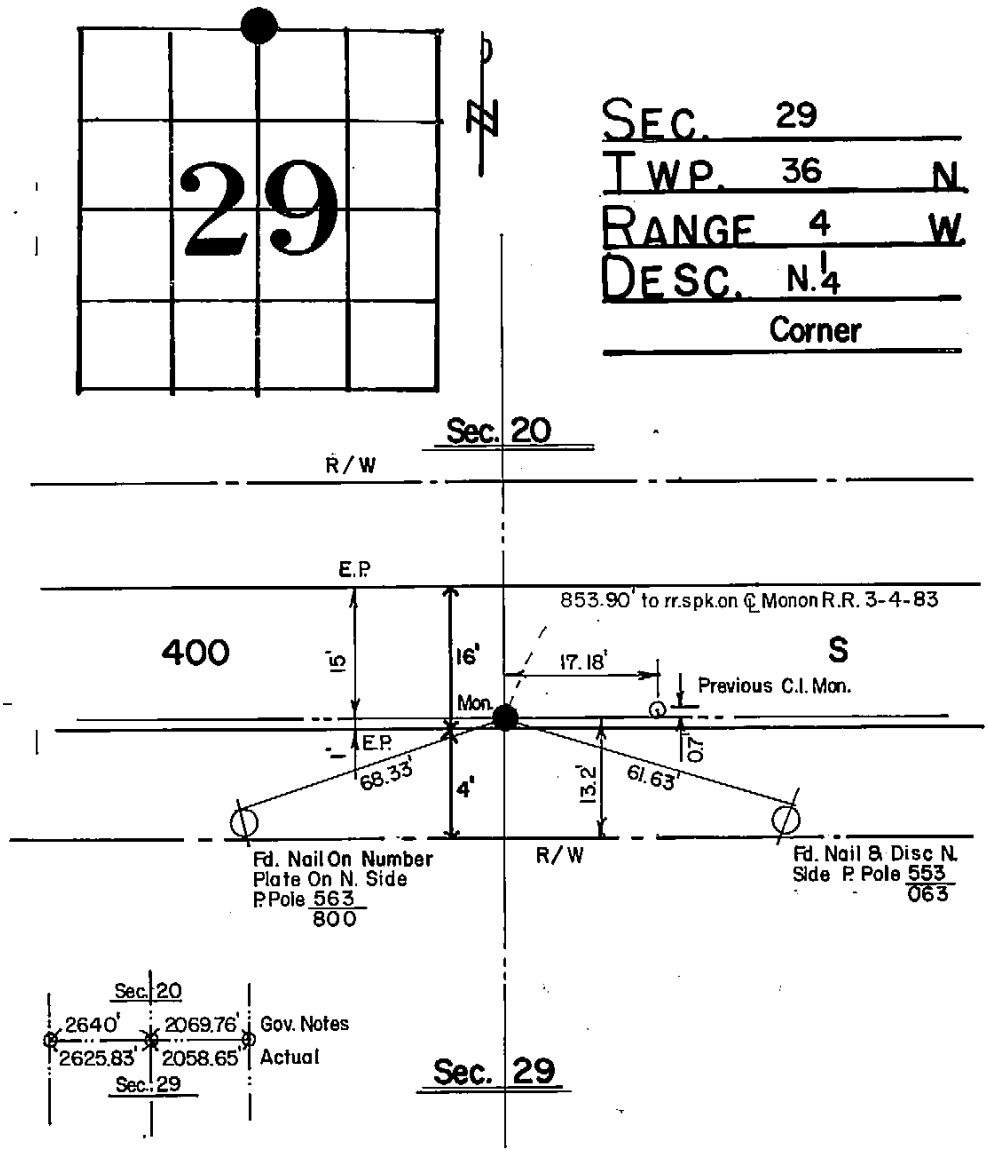

DATE: 3/4/83

FOUND BY: S.C.T. & D.P.S.

REMARKS: Set C.I. Mon. on straight line as per Gov. Notes by proration. Previously fd. stone is small mud rock. Book 255, p.24A.

10/3/2001 TJH&KAR took off 1/2 cap, raised w/ 5" spacer, left cap off for CONSTR

10/29/2001 TJH&KAR Raised w/ 2-2" spacers, 1/2" cap

SEE ALSO S ¼ 20-36-4

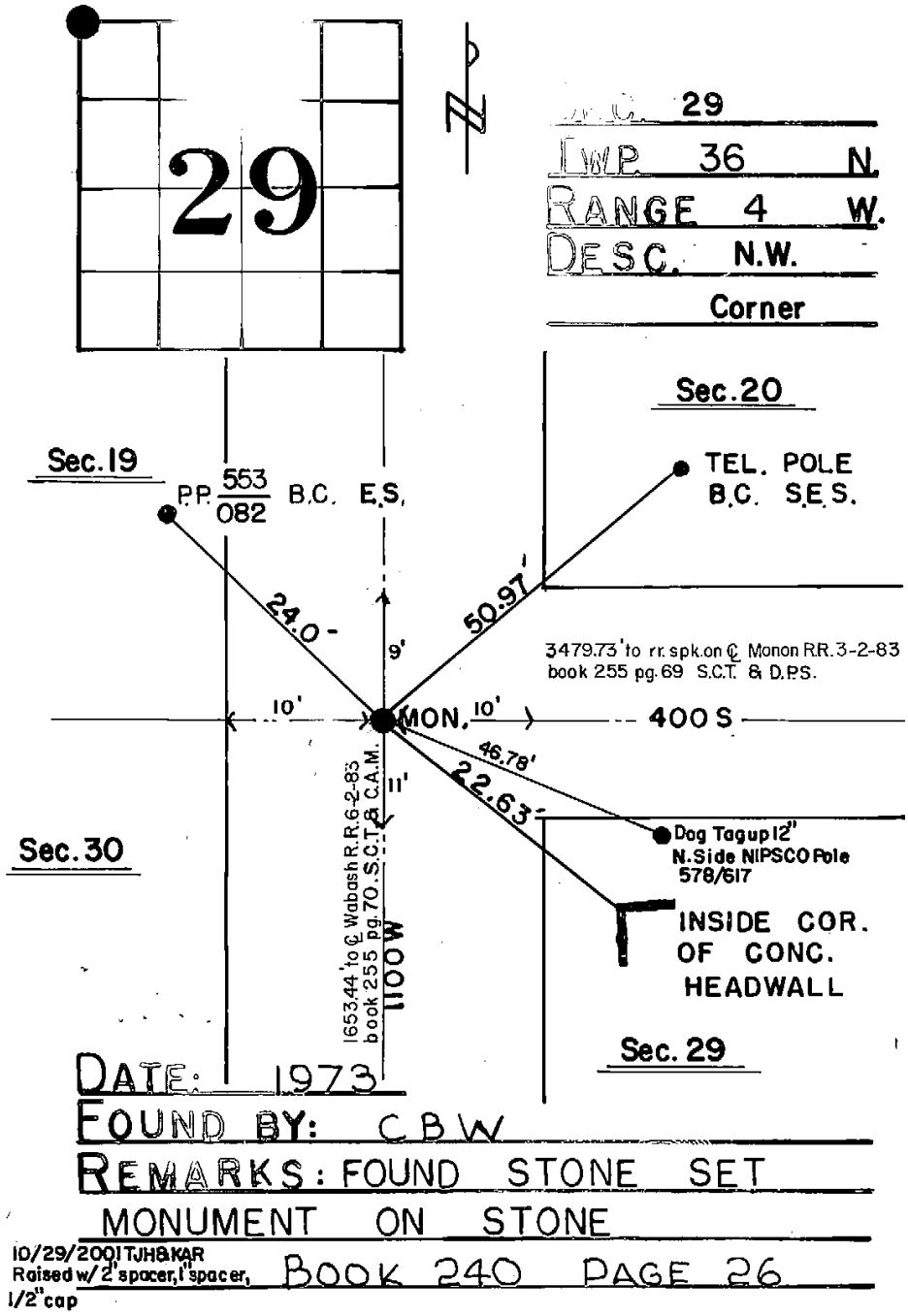

SEE ALSO NE ¼ 30-36-4
SE ¼ 19-36-4
SW ¼ 20-36-4

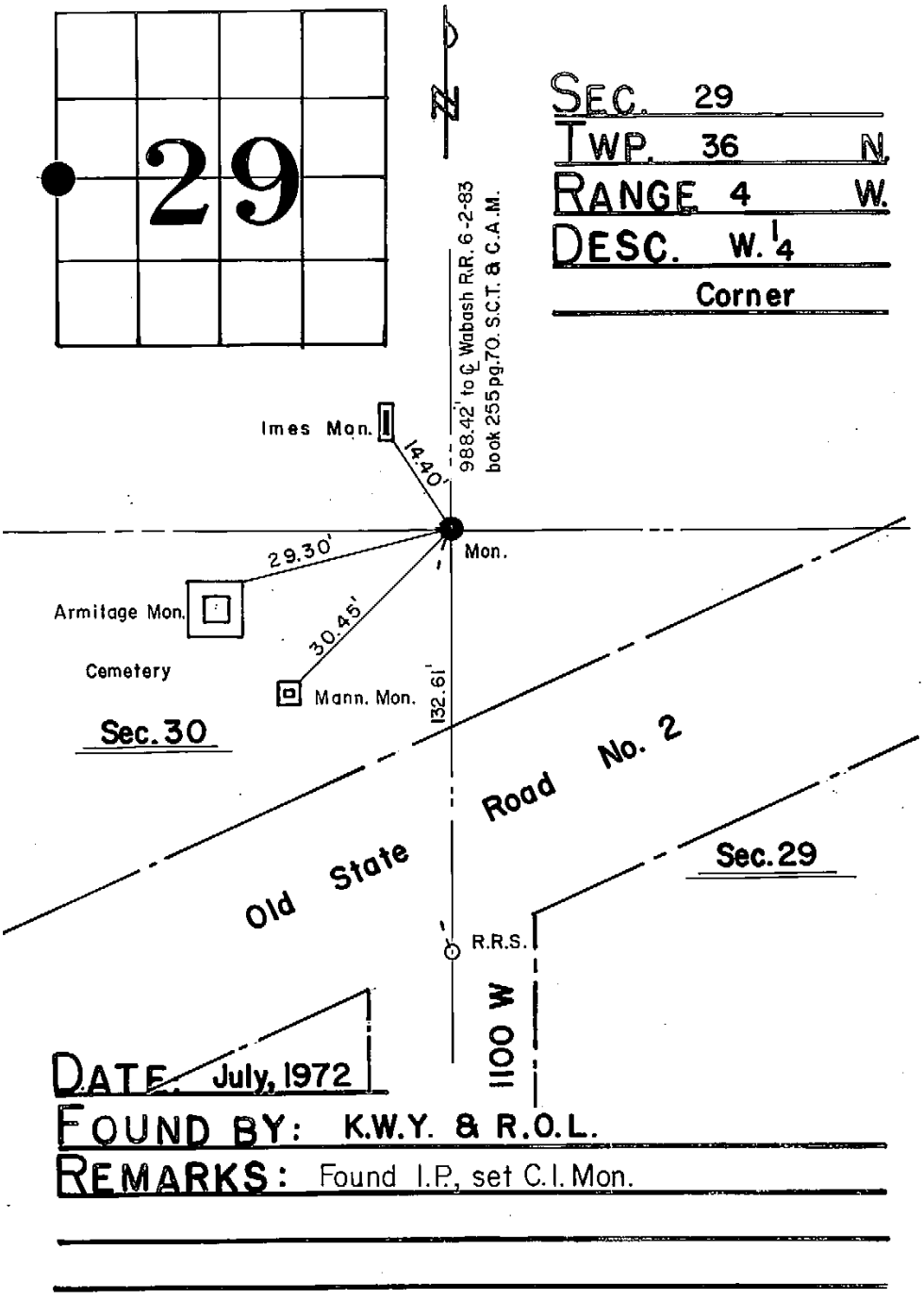

SEE ALSO E ¼ 30-36-4

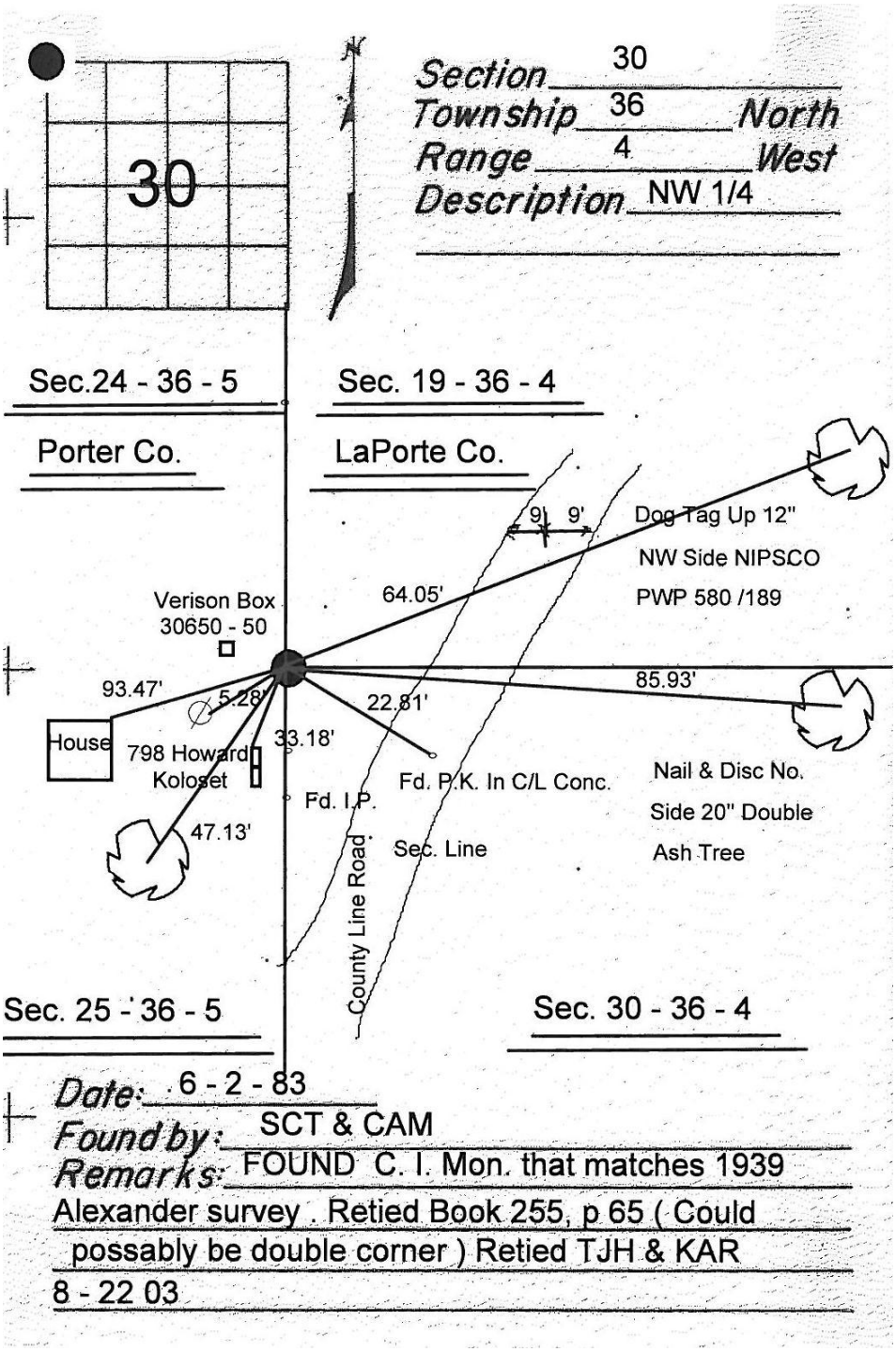

SEE ALSO SW ¼ 19-36-4

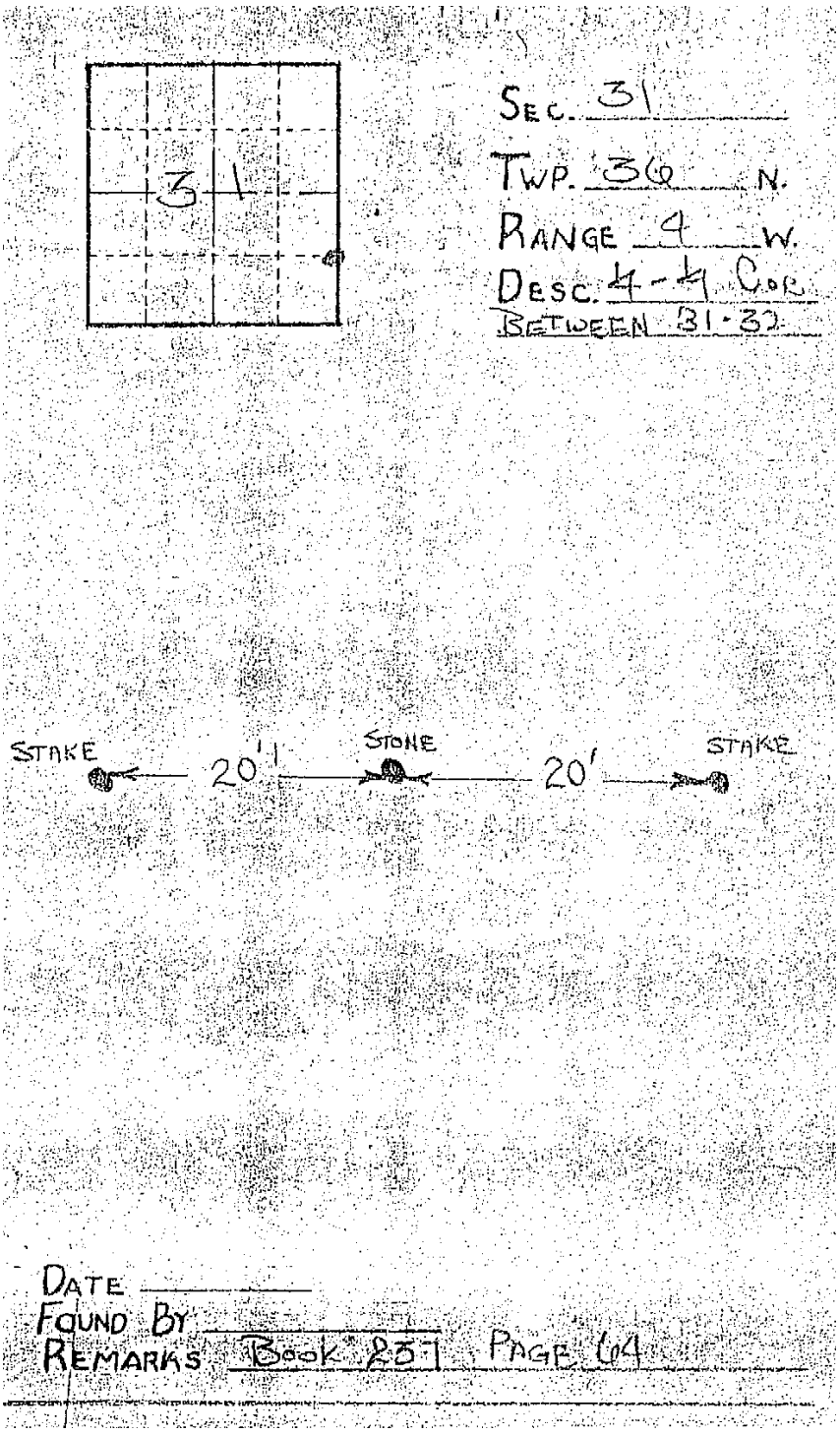

SEE ALSO W ¼ of the SW ¼ 32-36-4

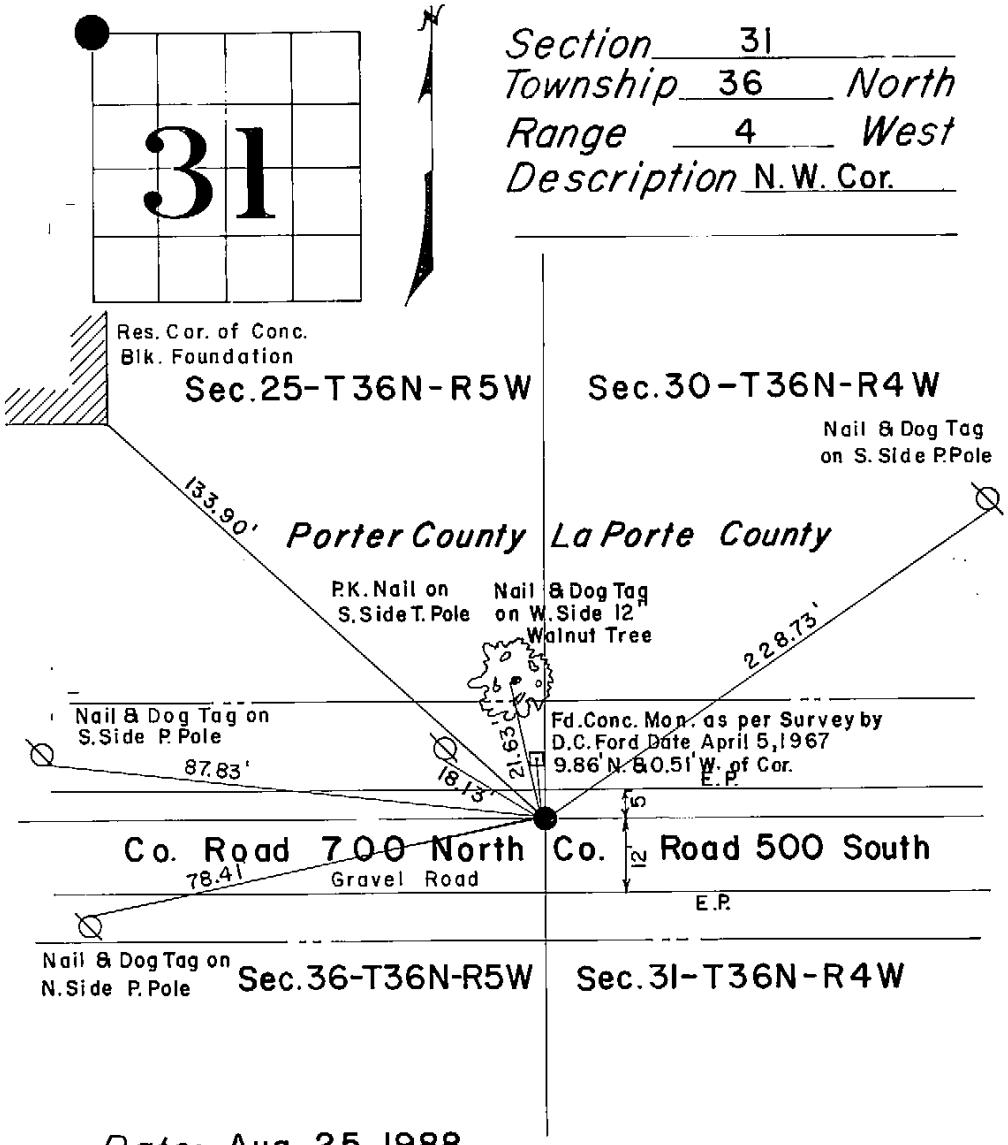

Date: Aug. 25, 1988

Found by: S.C.T., T.D.T. & C.D.S.

Remarks: Fd. Stone, Raised and chisled "X" on top & Set C.I. Mon. on top of stone. Book 260, p. 50.

SEE ALSO SW ¼ 30-36-4

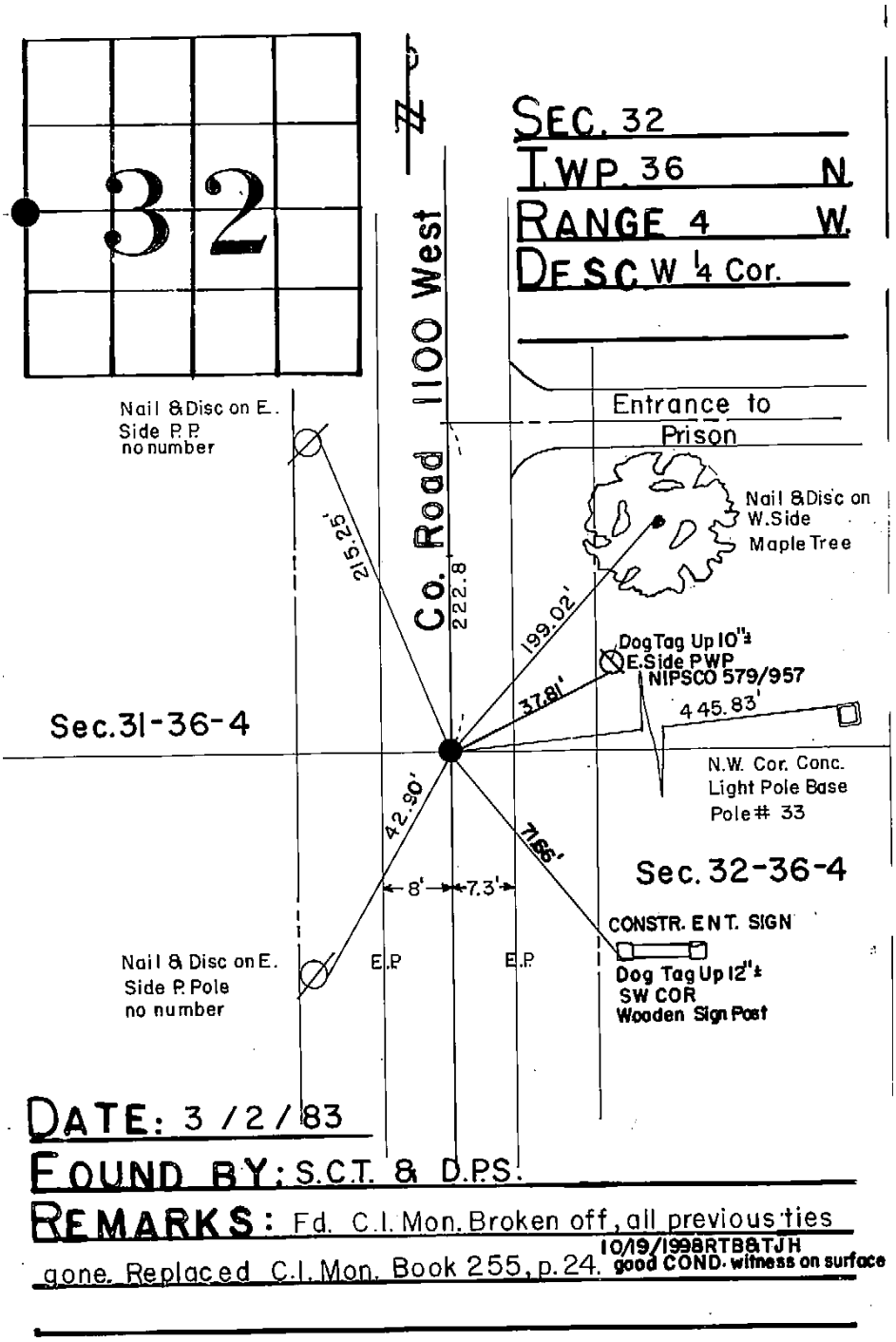

SEE ALSO E ¼ 31-36-4

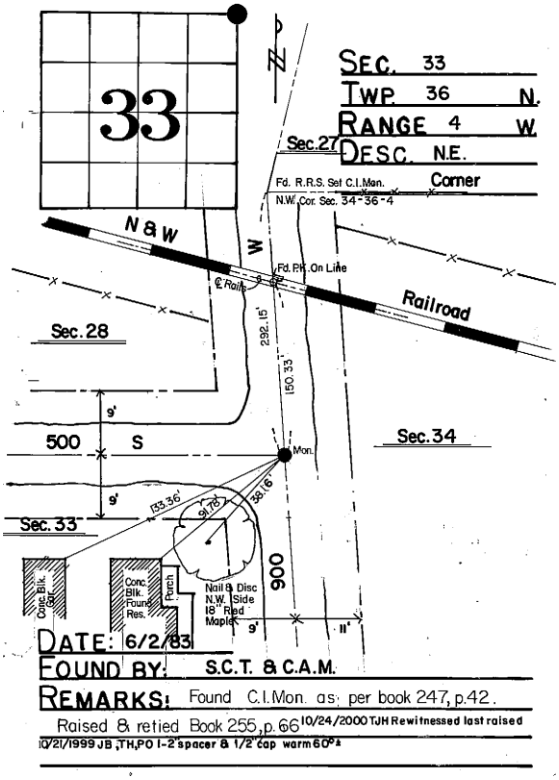

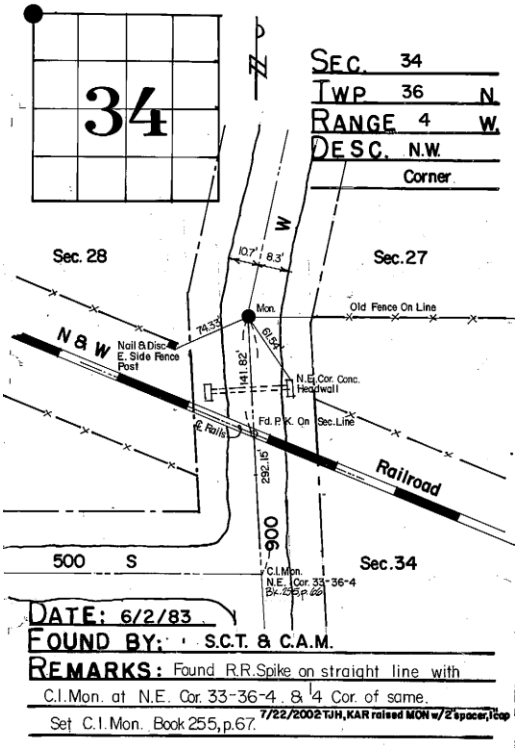

SEE ALSO SE ¼ 28-36-4 & SW ¼ 27-36-4

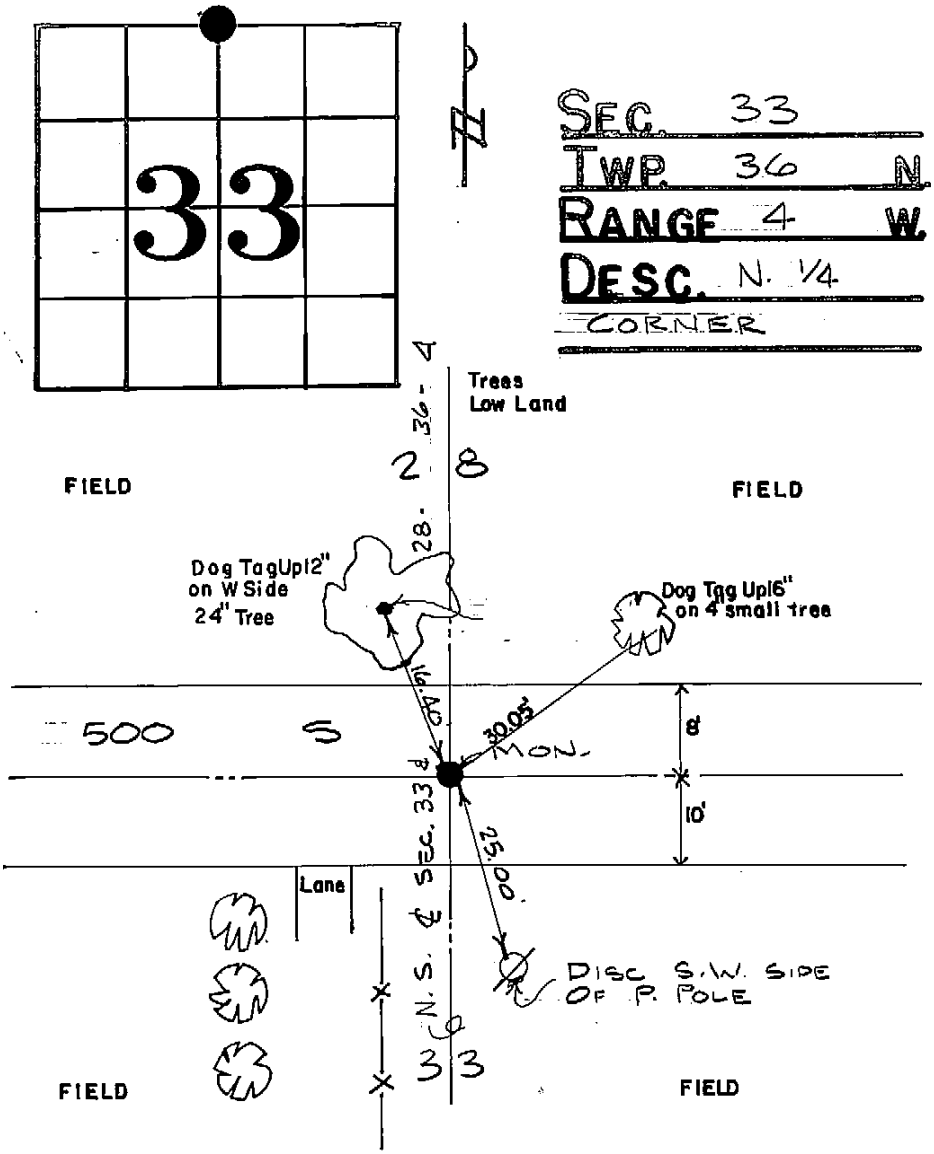

SEE ALSO S ¼ 28-36-4

LAPORTE COUNTY SECTION CORNER *SHEET 0854*

DATE: AUG 2009
CREW: TJH & KAR

NORTHWEST CORNER OF SECTION 33
NORTHEAST CORNER OF SECTION 32
SOUTHWEST CORNER OF SECTION 28
SOUTHEAST CORNER OF SECTION 29

TOWNSHIP 36 N.
RANGE 4 NW.
NEW DURHAM TOWNSHIP
LAPORTE COUNTY, INDIANA

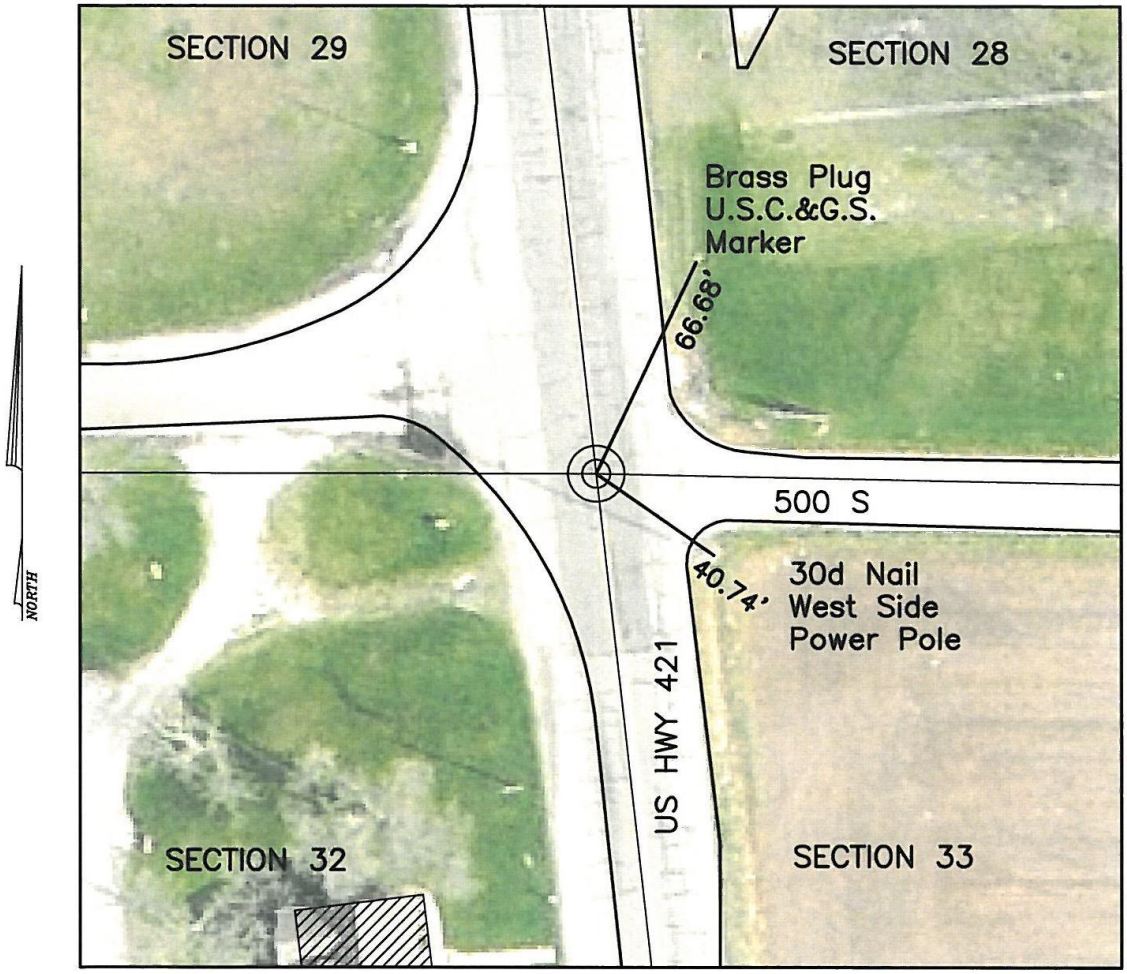

HISTORICAL NOTES:
1978 CBW&WCK –Found Bolt Spike, set C.I. Monument on top, Book 247, p.41.
8–16–1991 RTB&TJH –Revised
August 2009 TJH&KAR –Fixed, Monument Flush

LAPORTE COUNTY SURVEYOR
555 MICHIGAN AVE. SUITE 104, LAPORTE, INDIANA 46350
PHONE 219–326–6808 EXT. 2225
Fax (219) 362–9804 Email SURVEYORGROUP@LAPORTECOUNTY.ORG

Scale: 1"=40'	Date: 9/26/11	Drawn By: KAR	Chk'd By: ____

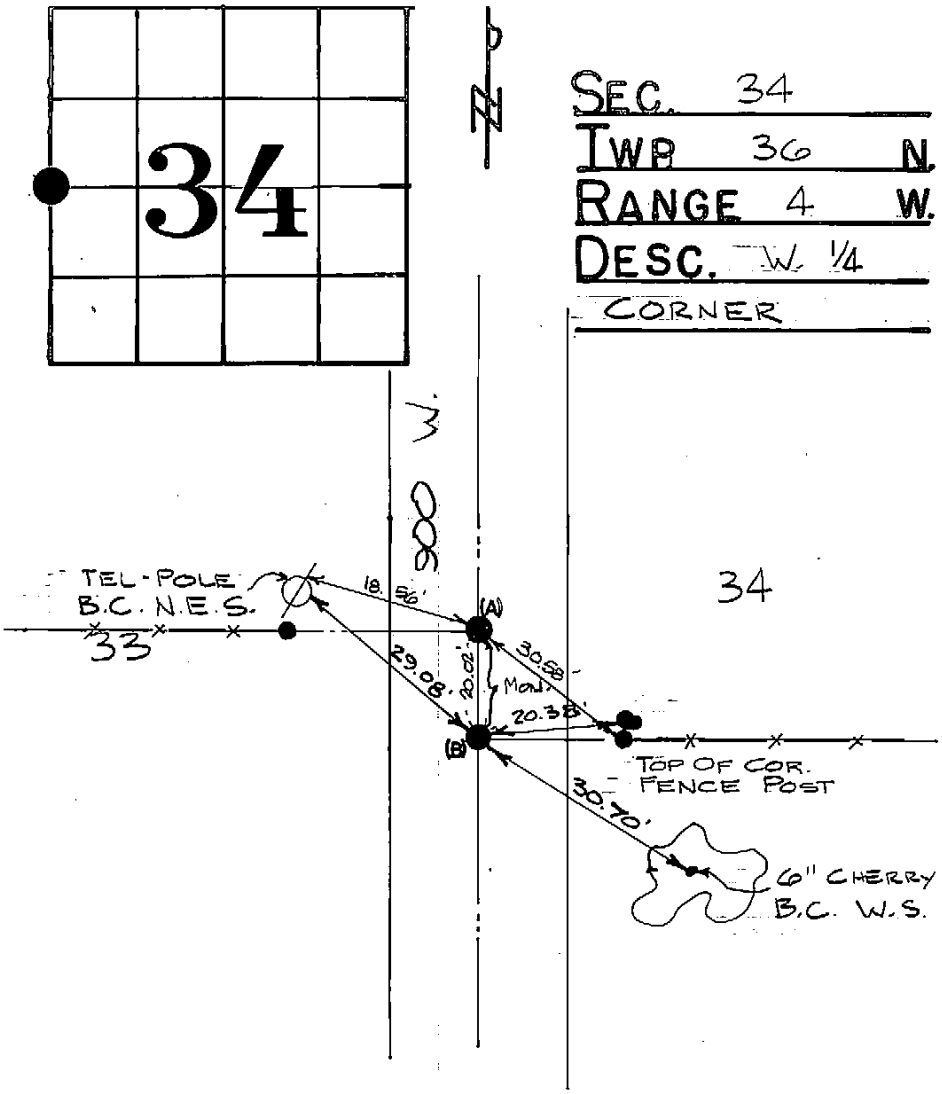

DATE: 1974

FOUND BY: C.B.W. & J.E.K.

REMARKS: FOUND IRON PIPE SET C.I. MON. BOOK 241, p. 62

10/21/1999JB,TH,PO Raised w/1-2"spacer, 1-1/2"cap 7/22/2002 TJH,KAR (A)took off 1/2cap raised w/1-2 spacer,1-1 spacer,1/2 cap

SEE ALSO E ¼ 33-36-4

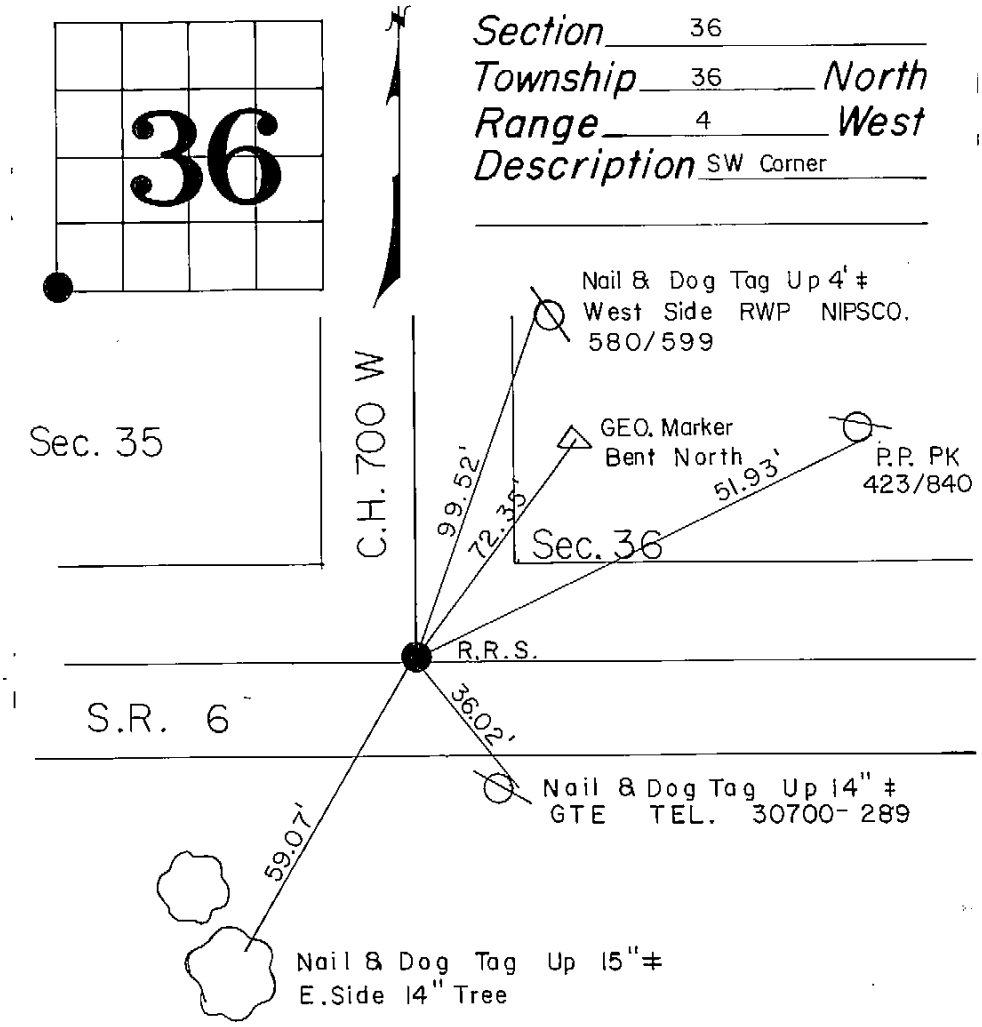

Date: 1973
Found by: CBW
Remarks: Set R.R. Spike Book 240 p 12
Revised 8/21/91 RTB & RC

SEE ALSO SE ¼ 35-36-4
NE ¼ 02-35-4
NW ¼ 01-35-4

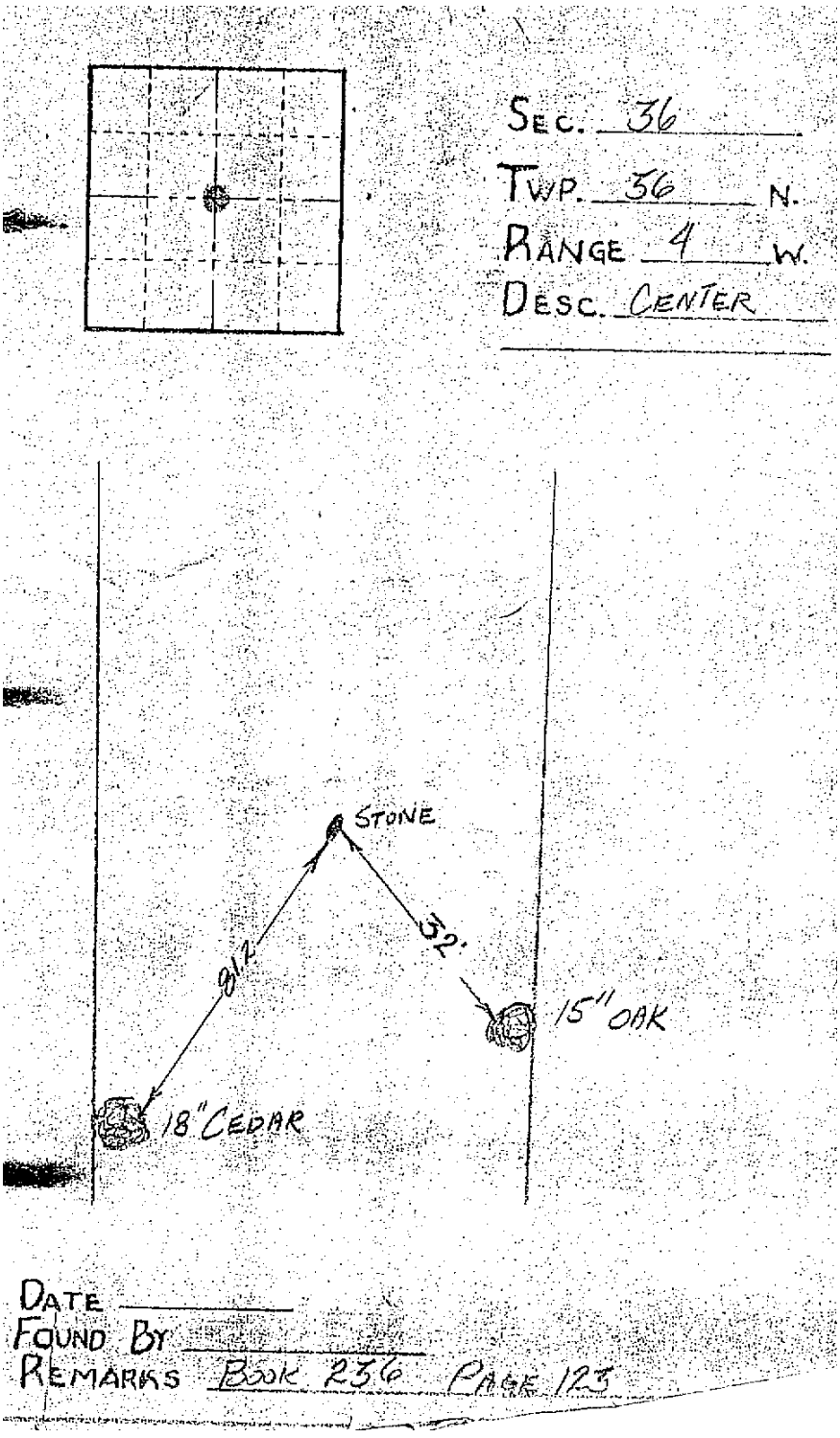
SEC. 36
TWP. 36 N.
RANGE 4 W.
DESC. CENTER
STONE
91'
32°
15" OAK
18" CEDAR
DATE
FOUND BY
REMARKS BOOK 236 PAGE 123

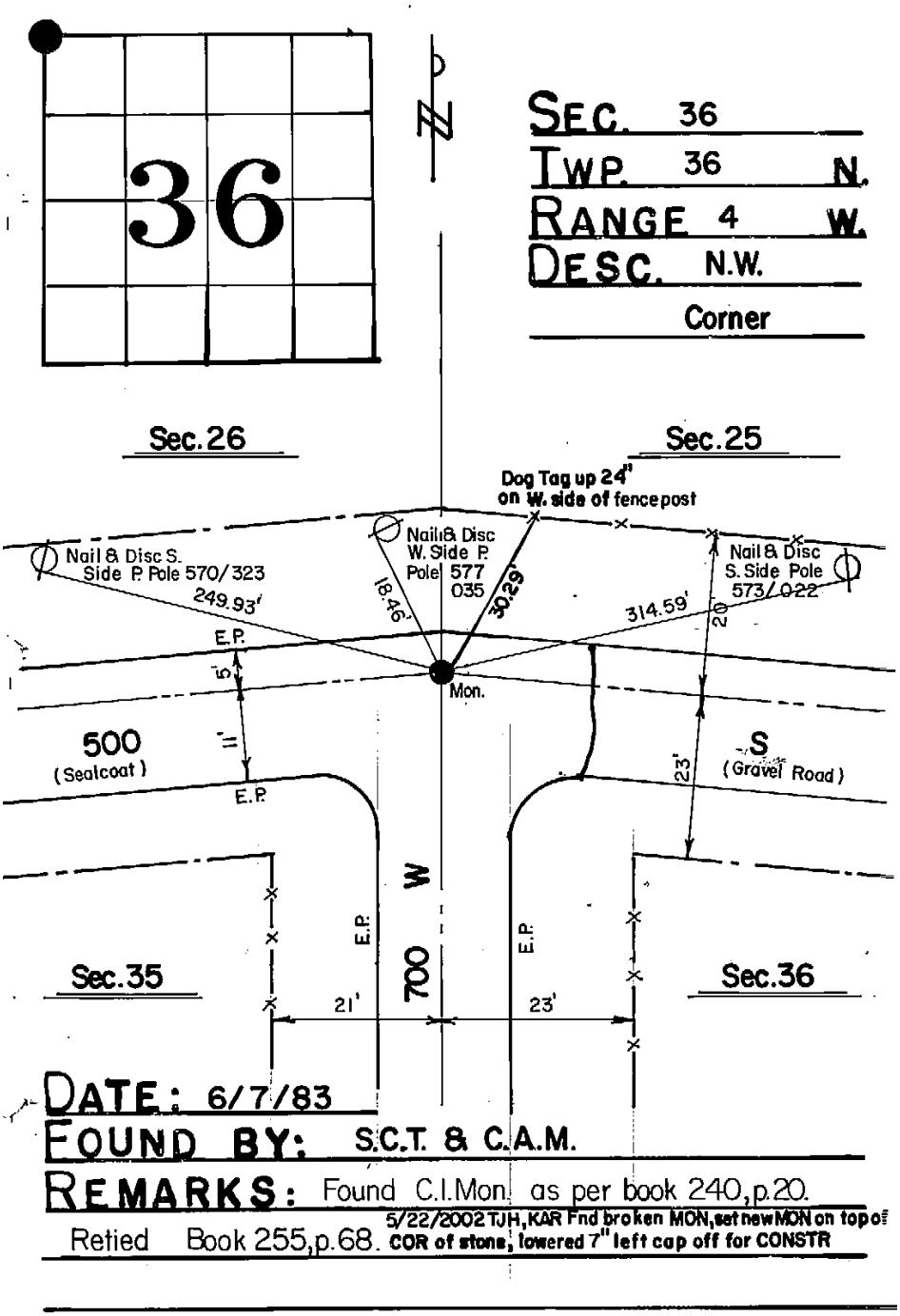

SEE ALSO NE ¼ 35-36-4
SE ¼ 26-36-4
SW ¼ 25-36-4

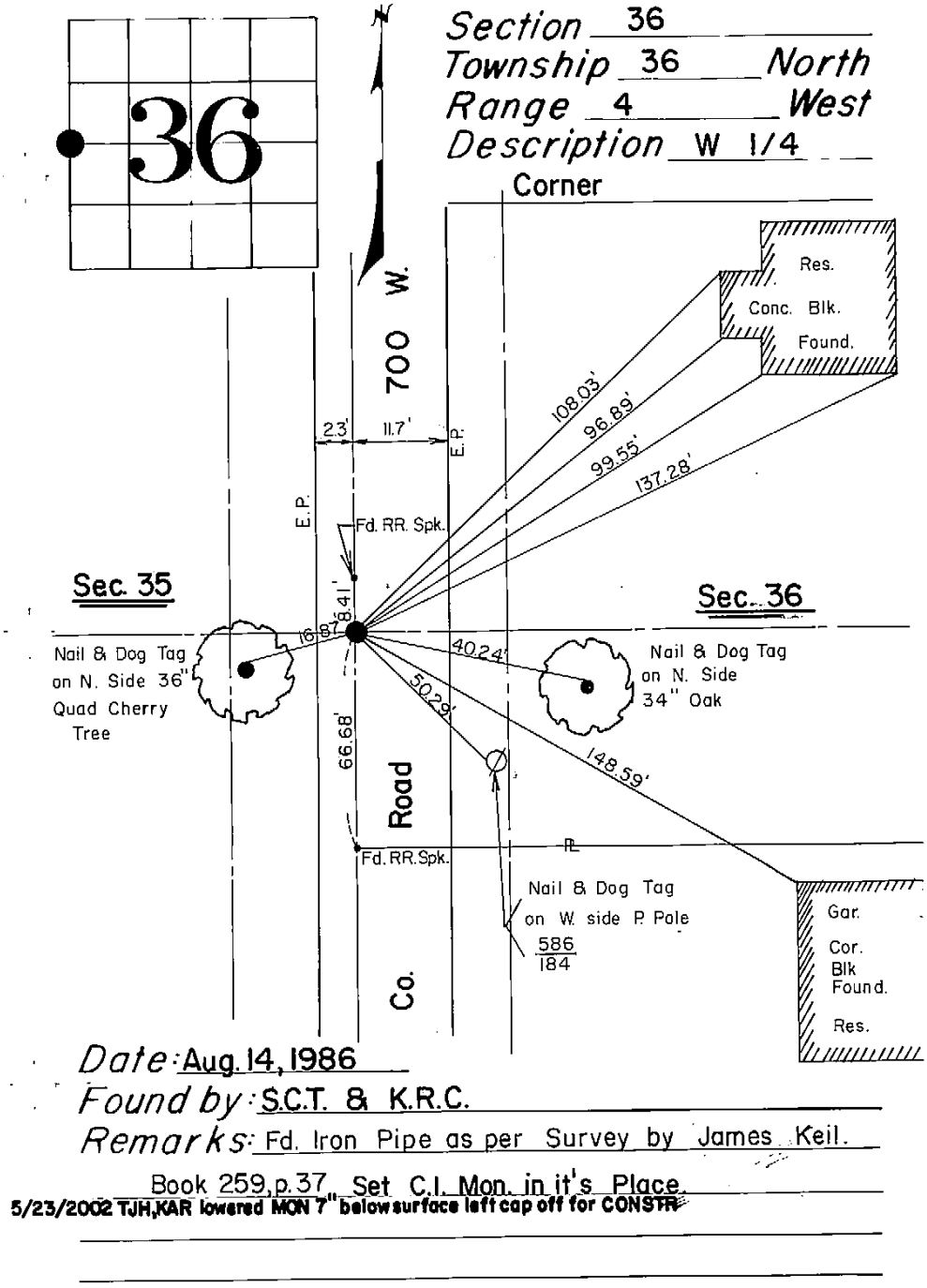

SEE ALSO E ¼ 35-36-4

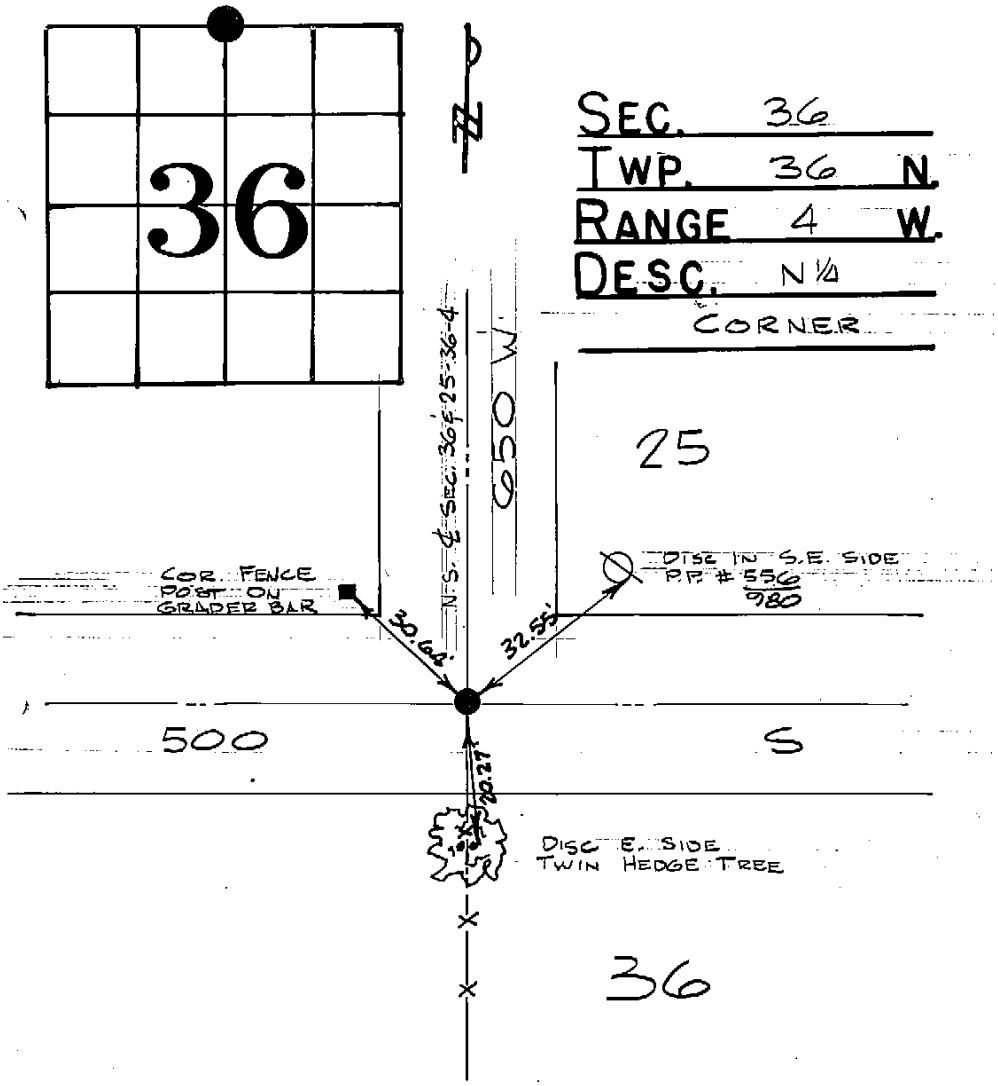

DATE: 1978

FOUND BY: C.B.W. & W.C.K.

REMARKS: FOUND IRON PIPE AS PER CARNES SURVEY BOOK 247, p. 14

5/21/2002 TJH,KAR replaced broken MON w/ new MON lowered 7" from surface for CONSTR left capoff

SEE ALSO S ¼ 25-36-4

LAPORTE COUNTY SECTION CORNER *SHEET 861*

DATE: NOV 2009
CREW: TJH & KAR

EAST CORNER OF SECTION 4

TOWNSHIP 37 N.
RANGE 1 NW.
WILLS TOWNSHIP
LAPORTE COUNTY, INDIANA

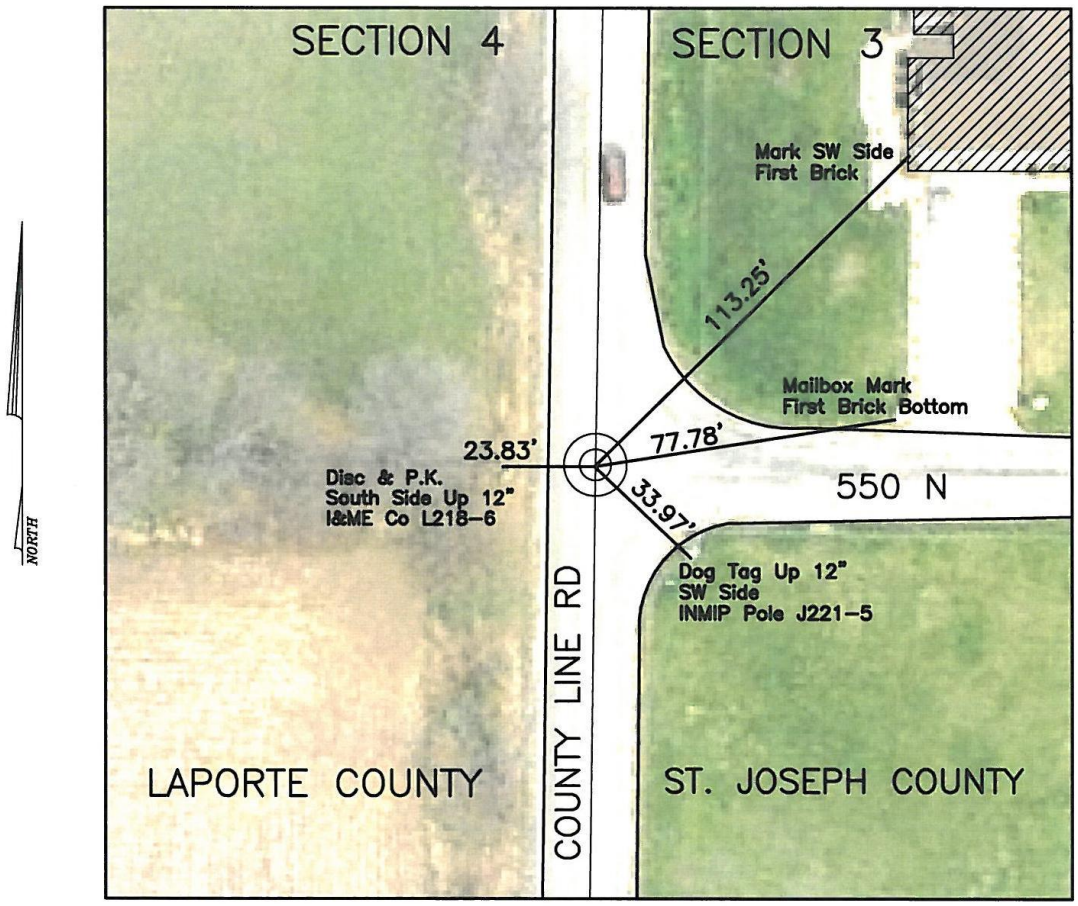

HISTORICAL NOTES:
1976 CBW&DWC-- Found pipe, set MON. Bk 244, p.29
12-9-1992 RTB-- Checked
8-16-2000 TJH&KAR-- MON down 2", raised w/2" spacer, took off 1/2" cap for CONSTR.
5-24-2003 TJH--Raised w/1-5" spacer; 6-9-2003 TJH&TLS--raised w/1-5" spacer, 1/2" cap

LAPORTE COUNTY SURVEYOR

555 MICHIGAN AVE. SUITE 104, LAPORTE, INDIANA 46350
PHONE 219-326-6808 EXT. 2225
Fax (219) 362-9804 Email SURVEYORGROUP@LAPORTECOUNTY.ORG

Scale: 1"=40'	Date: 4/7/11	Drawn By: KAR	Chk'd By: ____

LAPORTE COUNTY SECTION CORNER *SHEET 862*

DATE: NOV 2009
CREW: TJH & KAR

NORTHEAST CORNER OF SECTION 4
SOUTHEAST CORNER OF SECTION 33-38-1

TOWNSHIP 37 N.
RANGE 1 NW.
WILLS TOWNSHIP
LAPORTE COUNTY, INDIANA

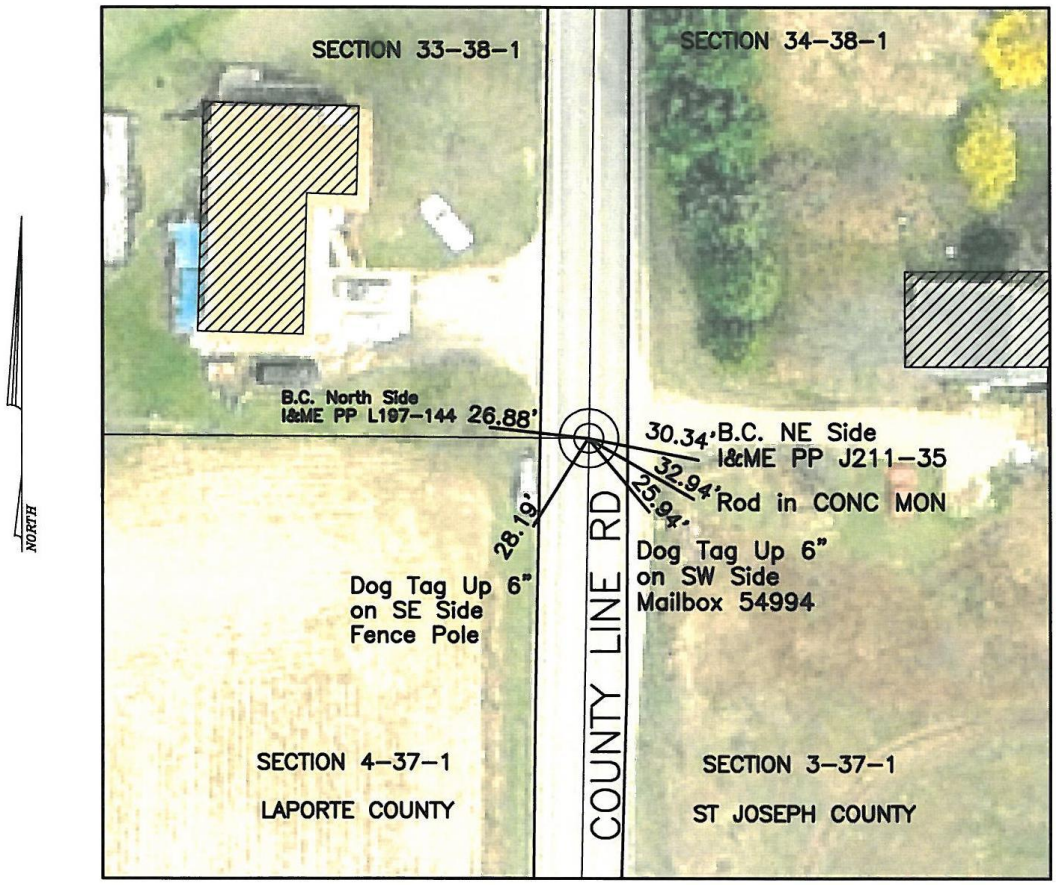

HISTORICAL NOTES:
1975 CBW&JML-- Found Brass Plug in CONC. Bk 242, p.61
6-28-2000 TJH&PLO-- Revised
5-24-2003 TJH-- Set temporary Iron Rod 3" North of Brass Plug
6-9-2003 TJH&TLS-- Set 7" MON w/1" cap

LAPORTE COUNTY SURVEYOR
555 MICHIGAN AVE. SUITE 104, LAPORTE, INDIANA 46350
PHONE 219-326-6808 EXT. 2225
Fax (219) 362-9804 Email SURVEYORGROUP@LAPORTECOUNTY.ORG

Scale: 1"=40'	Date: 4/7/11	Drawn By: KAR	Chk'd By: ____

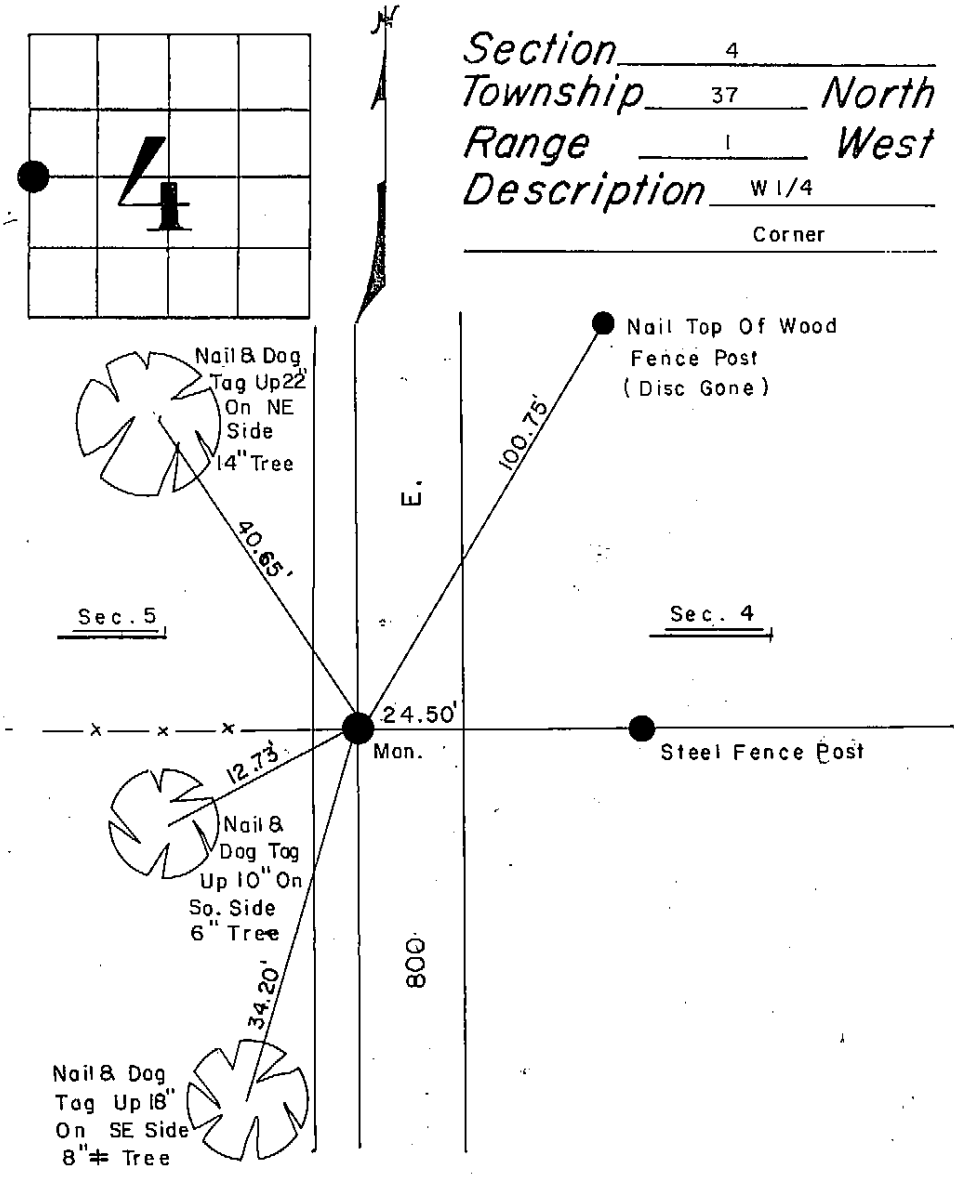

SEE ALSO E ¼ 05-37-1

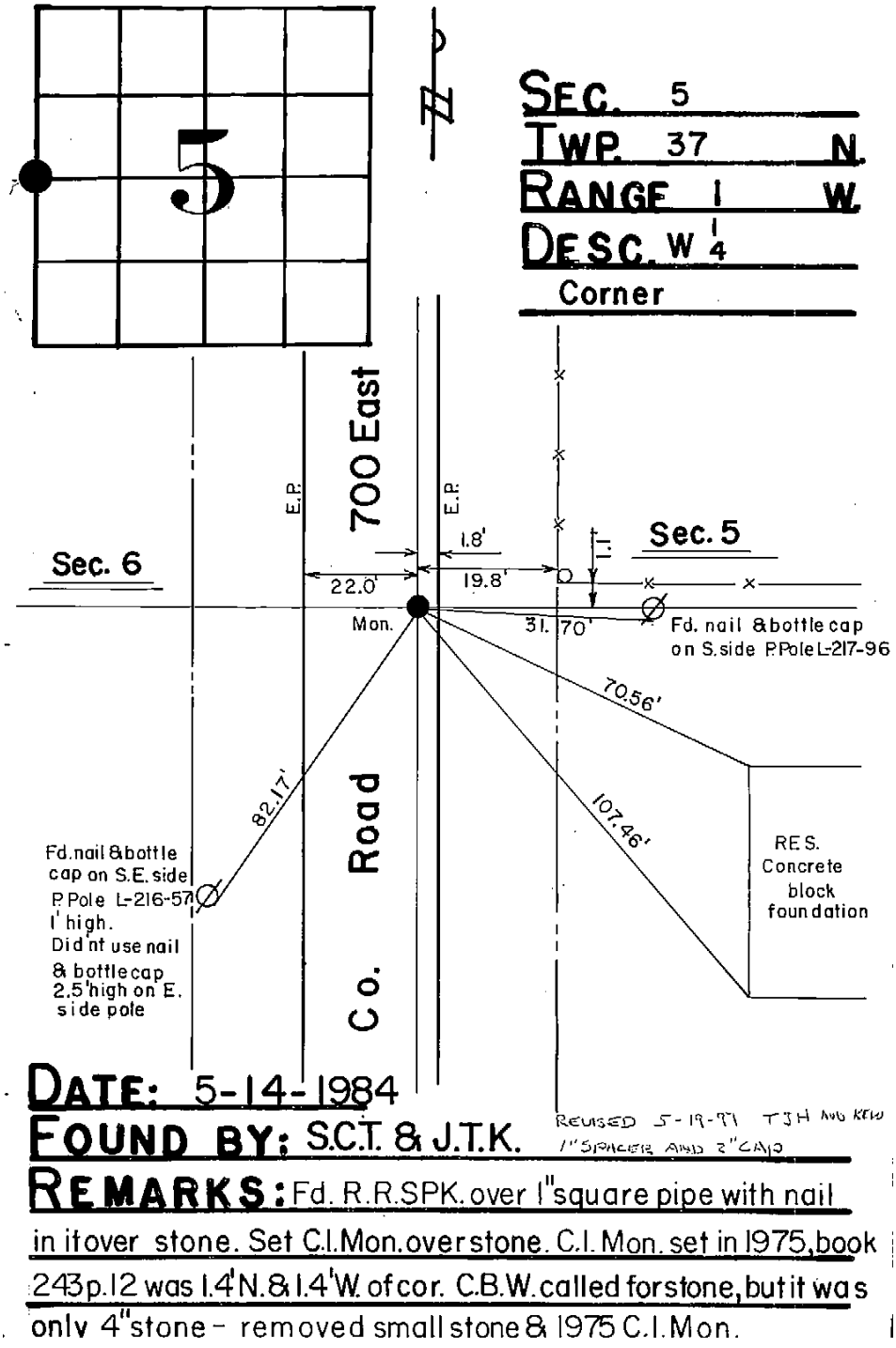

SEE ALSO E ¼ 06-37-1

LAPORTE COUNTY SECTION CORNER *SHEET 865*

DATE: NOV 2009
CREW: TJH & KAR

NORTHWEST CORNER OF SECTION 5
NORTHEAST CORNER OF SECTION 6
SOUTHWEST CORNER OF SECTION 32–38–1
SOUTHEAST CORNER OF SECTION 31–38–1

TOWNSHIP 37 N.
RANGE 1 NW.
WILLS TOWNSHIP
LAPORTE COUNTY, INDIANA

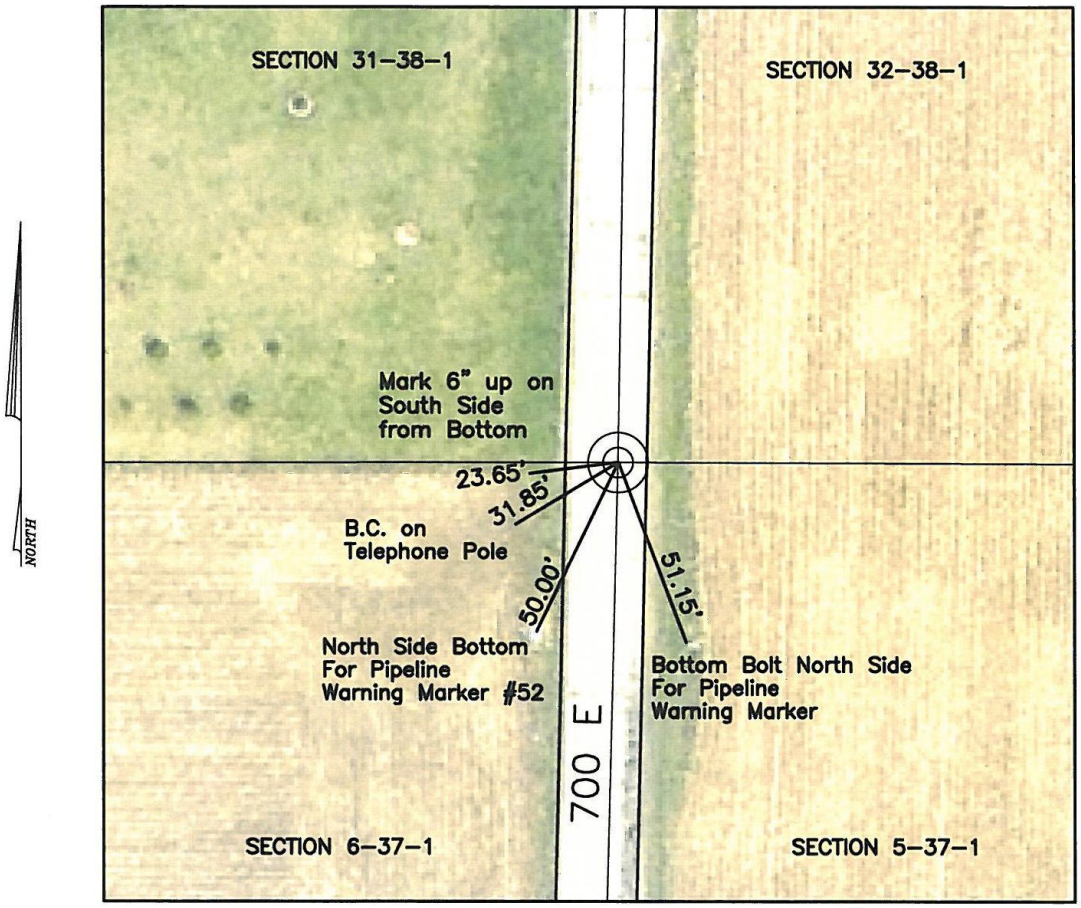

HISTORICAL NOTES:
1975 CBW&JFH–– Set MON. Bk 243, p.18
5–20–1998 RTB&TJH–– Revised, raised w/1–5" spacer & 1/2" cap

LAPORTE COUNTY SURVEYOR
555 MICHIGAN AVE. SUITE 104, LAPORTE, INDIANA 46350
PHONE 219–326–6808 EXT. 2225
Fax (219) 362–9804 Email SURVEYORGROUP@LAPORTECOUNTY.ORG

Scale: 1"=40'	Date: 4/8/11	Drawn By: KAR	Chk'd By: ____

LAPORTE COUNTY SECTION CORNER *SHEET 866*

DATE: NOV 2009
CREW: TJH & KAR

NORTH CORNER OF SECTION 5
SOUTH CORNER OF SECTION 32–38–1

TOWNSHIP 37 N.
RANGE 1 NW.
WILLS TOWNSHIP
LAPORTE COUNTY, INDIANA

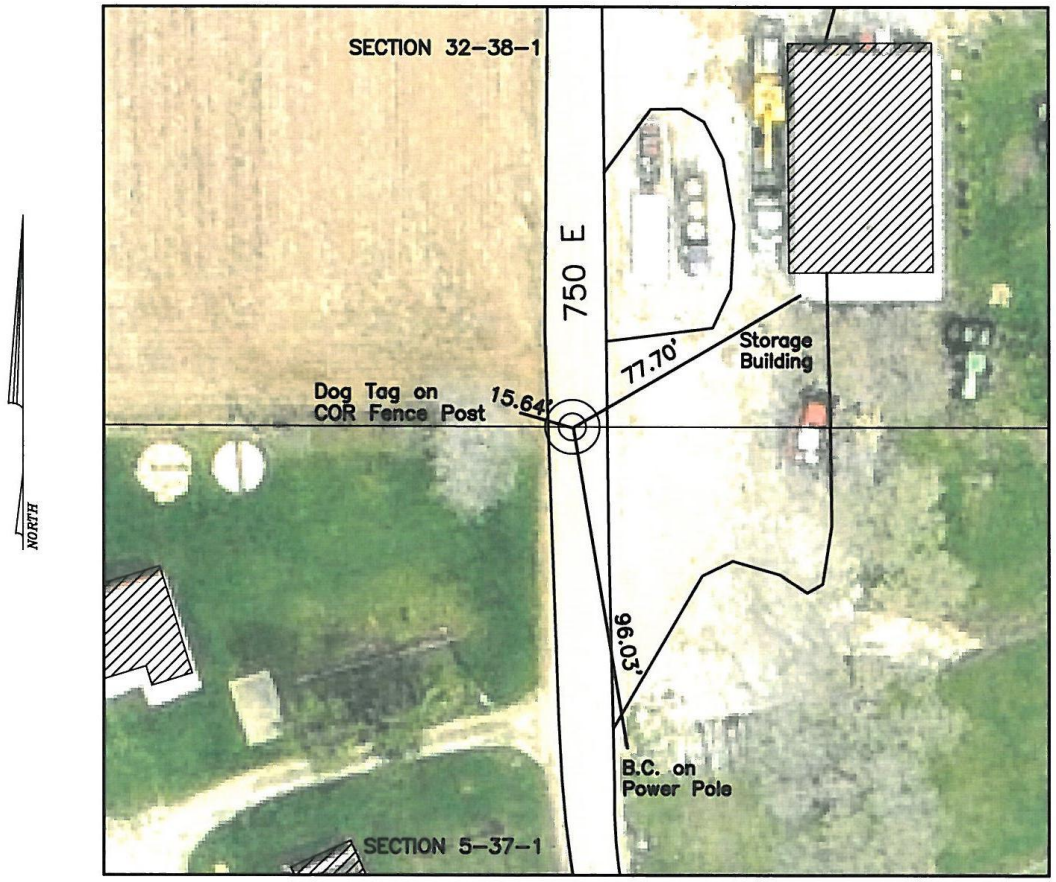

HISTORICAL NOTES:
1975 CBW&JFH ––Found pipe & RR Spike, set MON. Bk 243, p.26.
March 2009 TJH&KAR ––took off 1/2" cap, raised w/1–5" spacer, 1–1" spacer, 1" cap per request of Palm & Associates, rewitnessed

LAPORTE COUNTY SURVEYOR

555 MICHIGAN AVE. SUITE 104, LAPORTE, INDIANA 46350
PHONE 219–326–6808 EXT. 2225
Fax (219) 362–9804 Email SURVEYORGROUP@LAPORTECOUNTY.ORG

Scale: 1"=40'	Date: 4/8/11	Drawn By: KAR	Chk'd By: ____

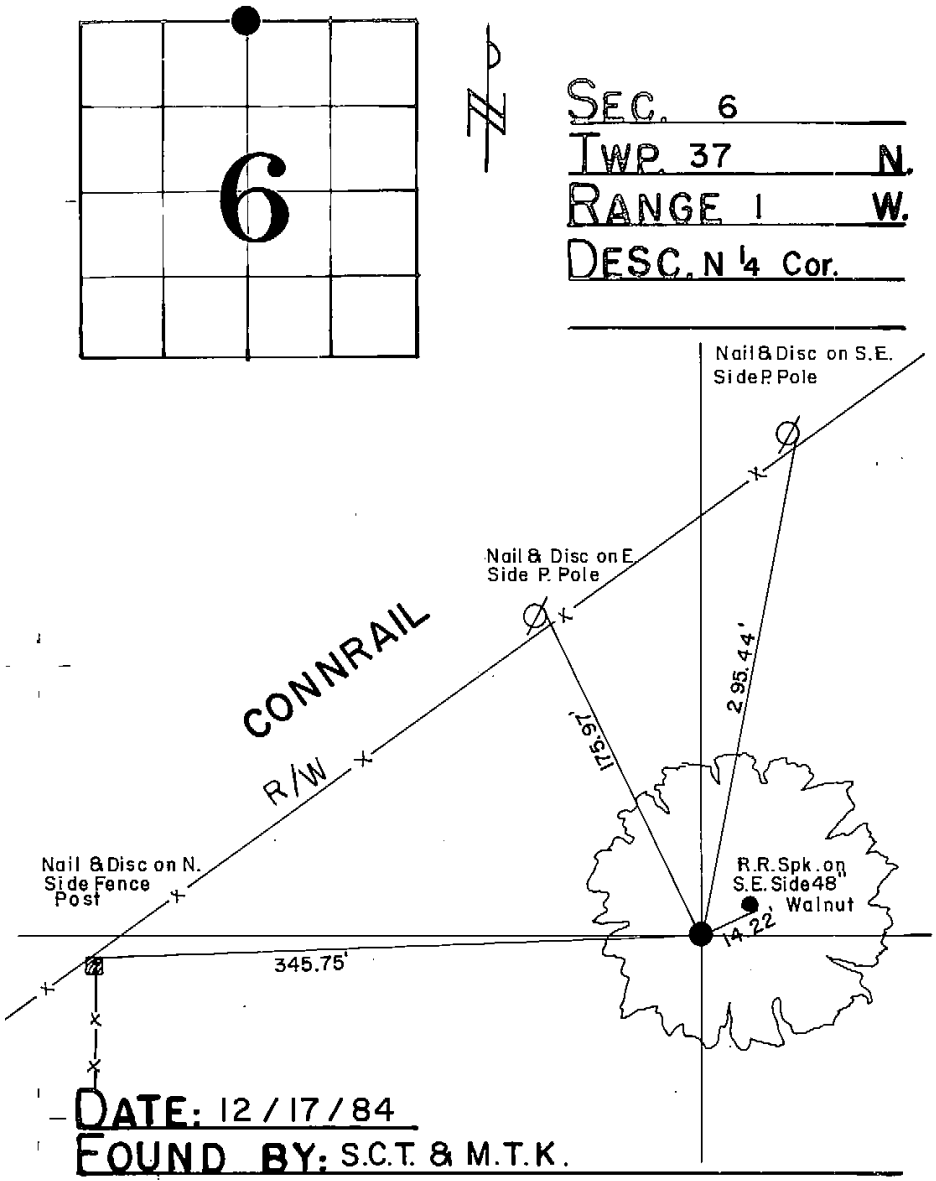

SEC. 6
TWP. 37 N.
RANGE 1 W.
DESC. N ¼ Cor.

DATE: 12/17/84
FOUND BY: S.C.T. & M.T.K.
REMARKS: Fd. Stone & Brick as per Survey by Hiram Burner - Dated April 16, 1910. Lowered Stone & Brick & Set Co. Surveyor C.I. Mon. on top. Set ½" Fence Post 0.5' S. of Cor. Book 258, p. 45.

SEE ALSO S ¼ 31-38-1

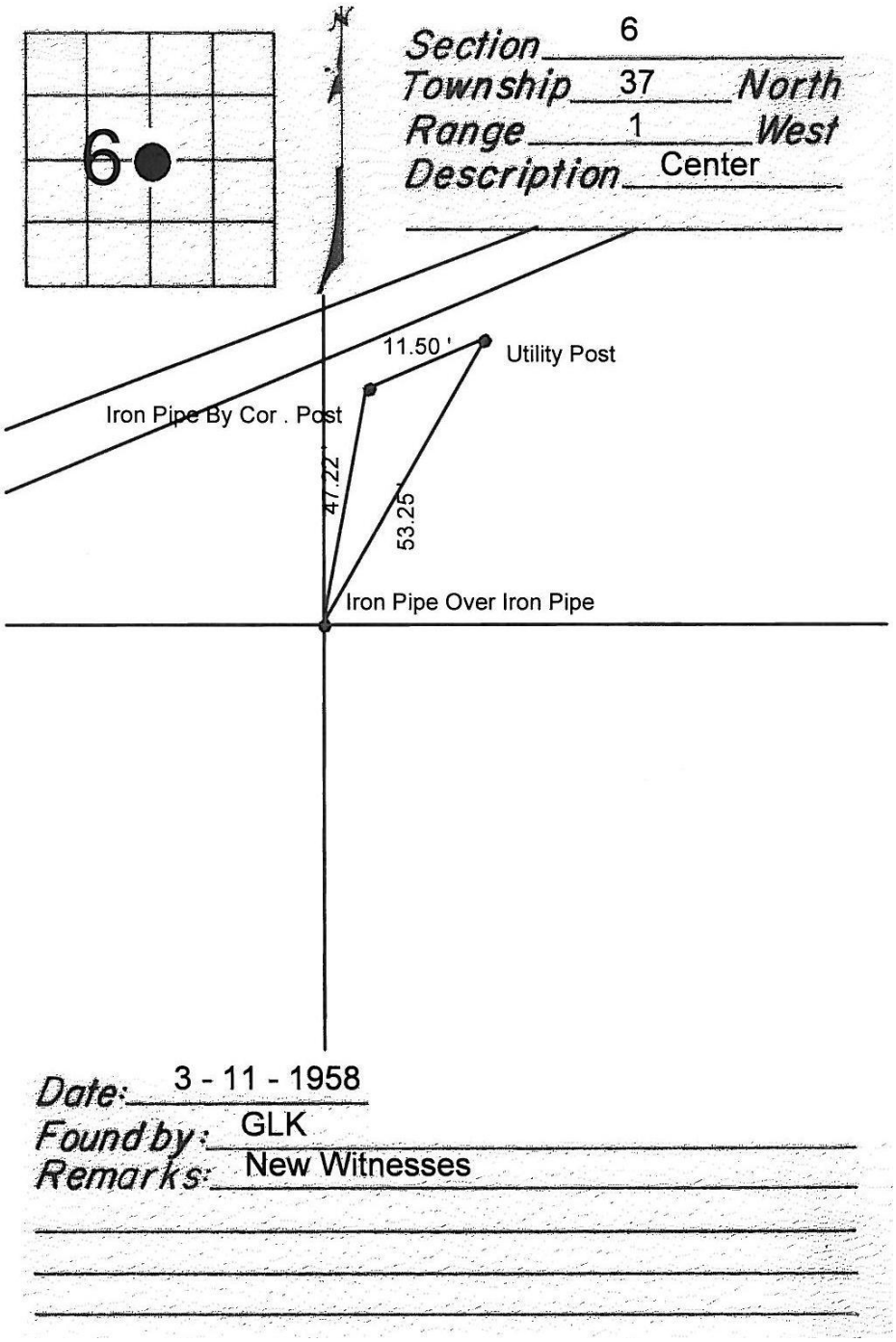
6
Section 6
Township 37 North
Range 1 West
Description Center
11.50 '
Utility Post
Iron Pipe By Cor . Post
41.22 '
53.25 '
Iron Pipe Over Iron Pipe
Date: 3 - 11 - 1958
Found by: GLK
Remarks: New Witnesses

LAPORTE COUNTY SECTION CORNER *SHEET 869*

DATE: OCT 2006
CREW: TJH & KAR

NORTHWEST CORNER OF SECTION 6–37–1
NORTHEAST CORNER OF SECTION 1–37–2
SOUTHWEST CORNER OF SECTION 31–38–1
SOUTHEAST CORNER OF SECTION 36–38–2

TOWNSHIP 37 N.
RANGE 1 NW.
WILLS TOWNSHIP
LAPORTE COUNTY, INDIANA

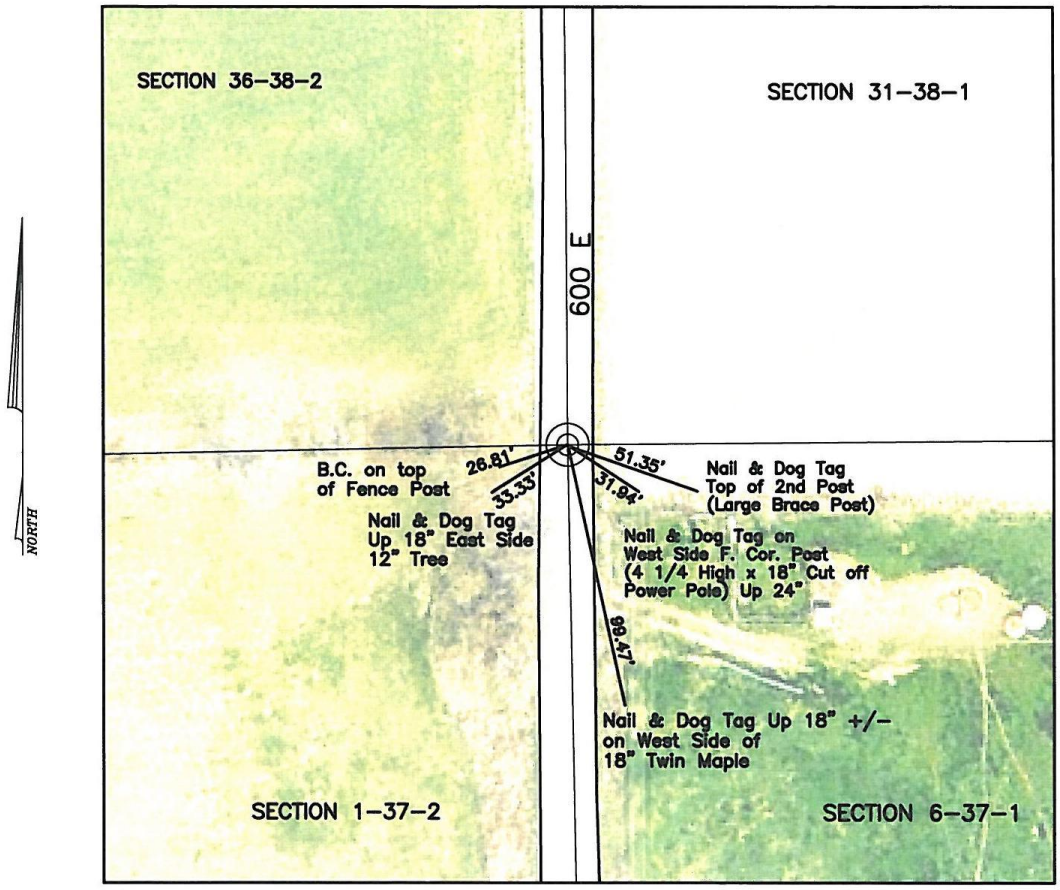

HISTORICAL NOTES:
1975 CBW&JFH ––Fnd 2" pipe, set MON. Bk 243, p. 14
6–28–1991 RTB&TJH ––Revised, MON. down 1 1/2"
10–12–2006 TJH&KAR ––took off broken cap, raised w/1–2" spacer, left cap off for Construction

LAPORTE COUNTY SURVEYOR

555 MICHIGAN AVE. SUITE 104, LAPORTE, INDIANA 46350
PHONE 219–326–6808 EXT. 2225
Fax (219) 362–9804 Email SURVEYORGROUP@LAPORTECOUNTY.ORG

Scale: 1"=40'	Date: 4/15/11	Drawn By: KAR	Chk'd By: ____

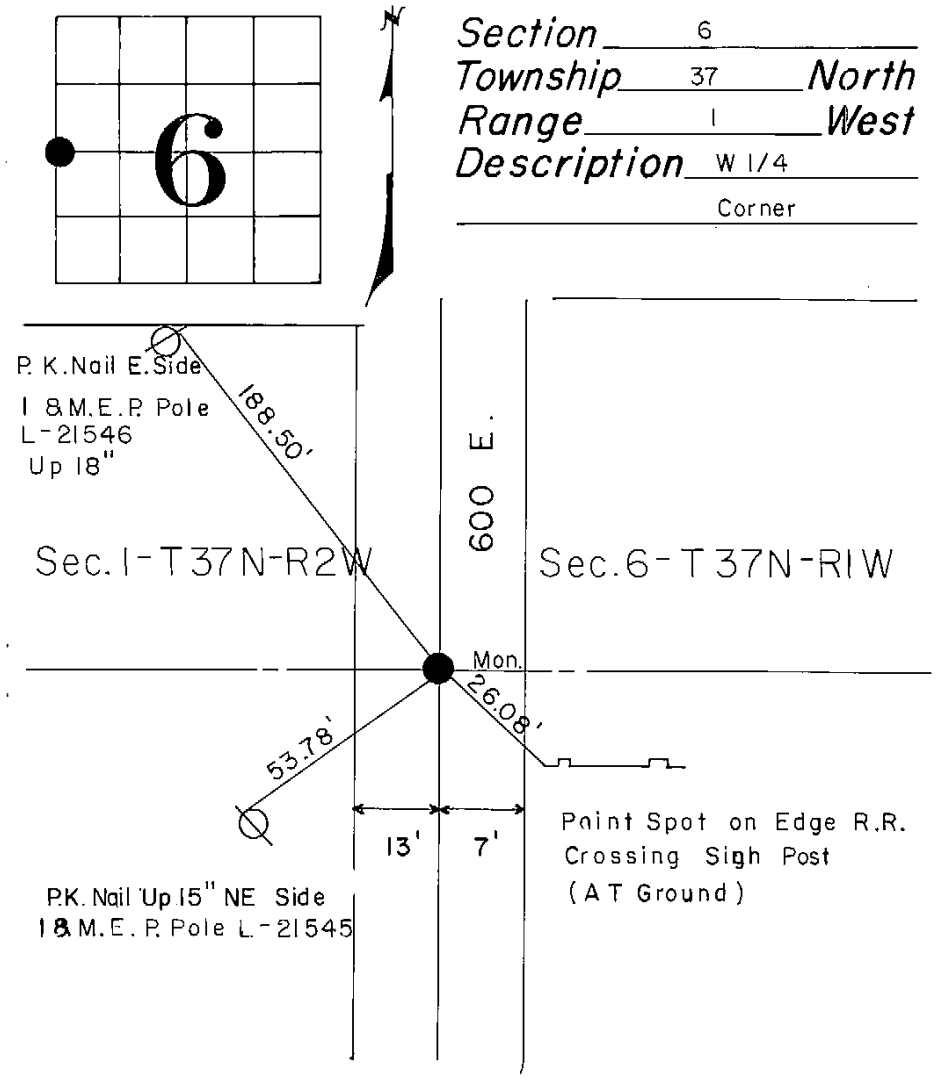

Section 6
Township 37 North
Range 1 West
Description W 1/4 Corner

Date: 8/10/71
Found by: SCT, RBB. & D.O.
Remarks: Set iron monument. Revised 6/28/91 RTB, TJH

SEE ALSO E ¼ 01-37-2

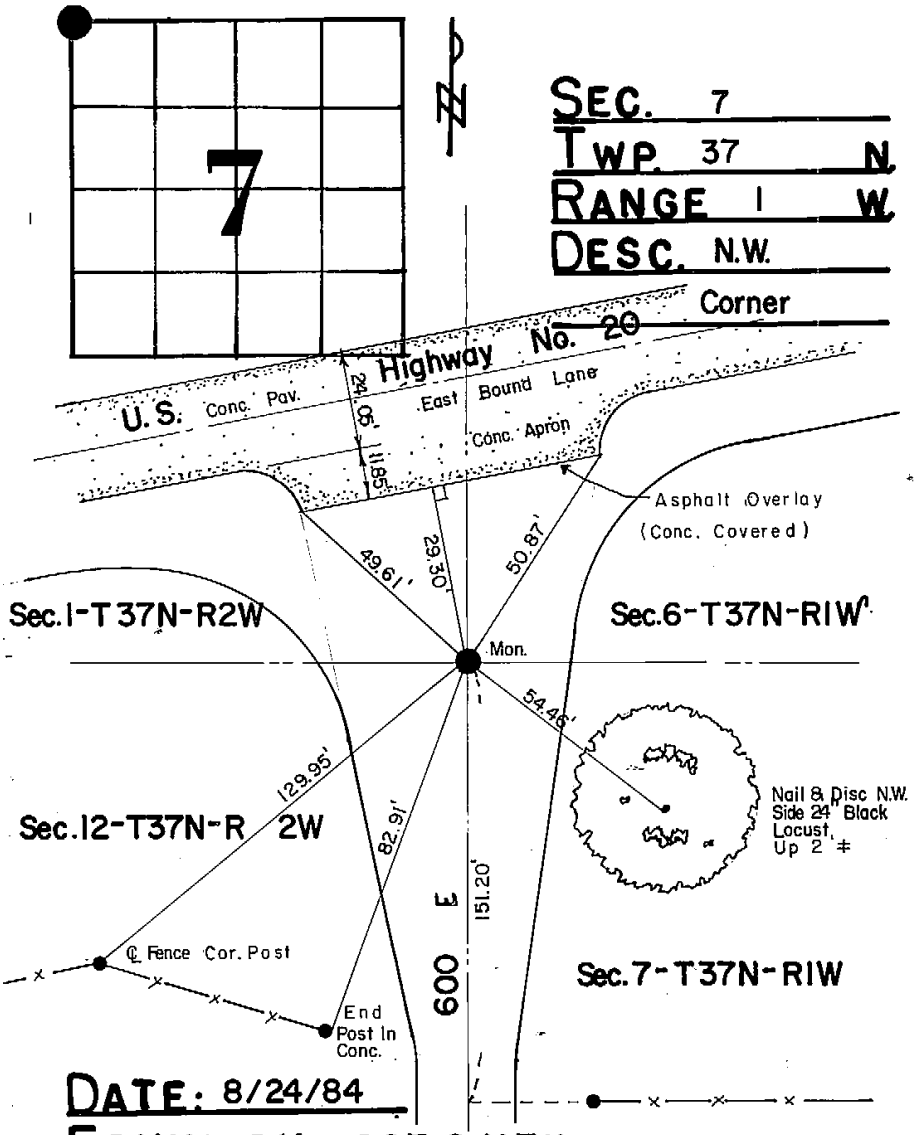

SEE ALSO NE ¼ 12-37-2
SE ¼ 01-37-2
SW ¼ 06-37-1

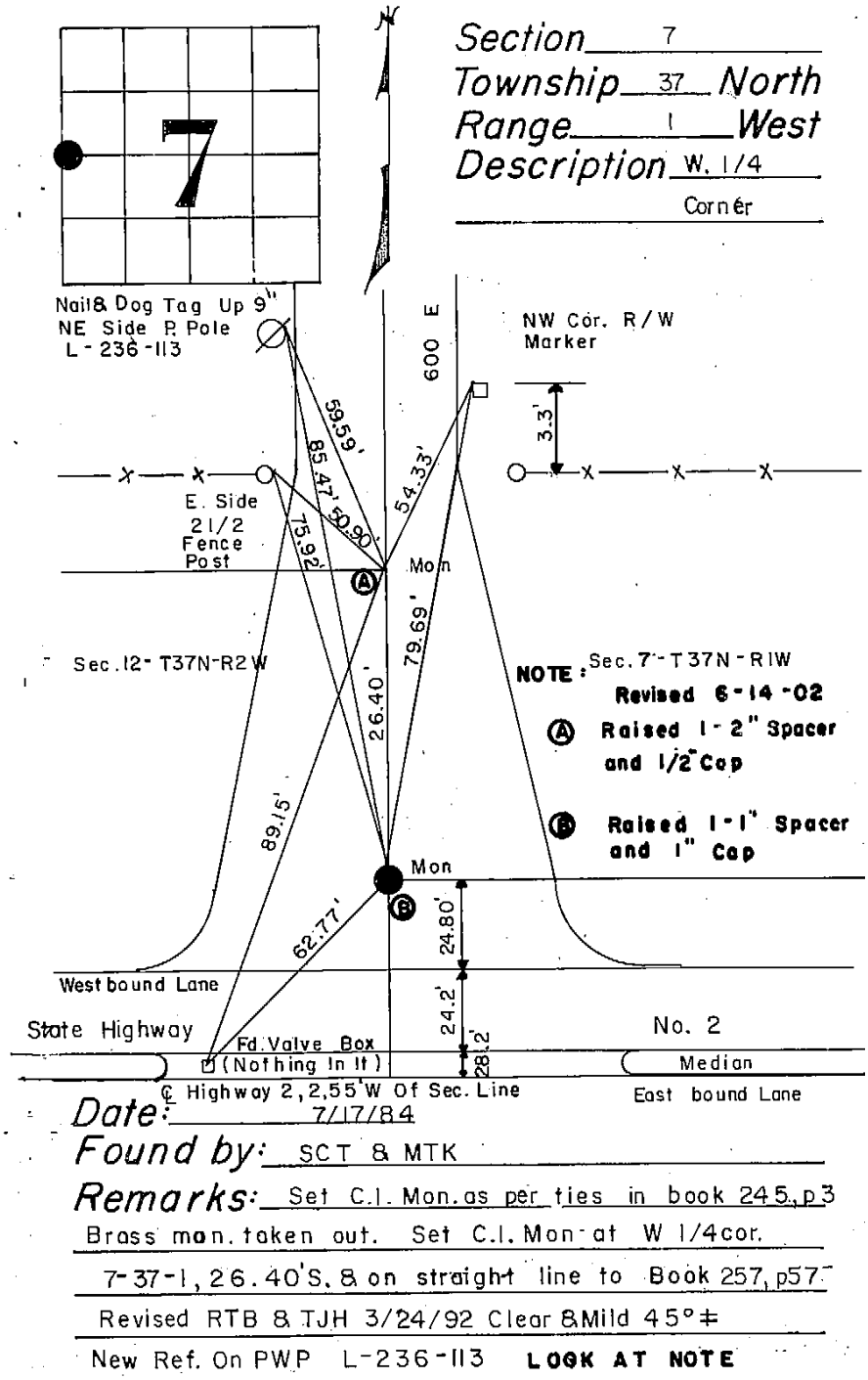

SEE ALSO E ¼ 12-37-2

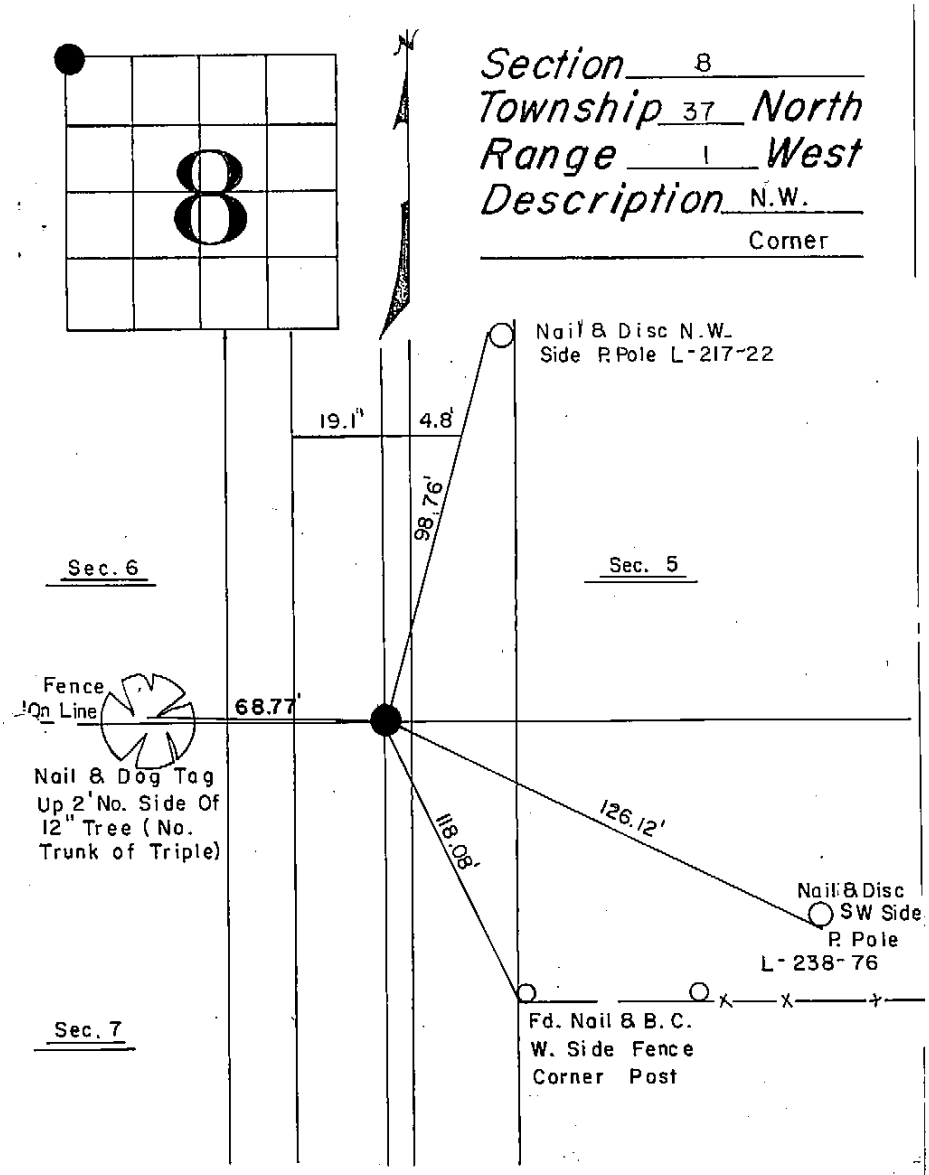

Date: 5/24/84

Found by: SCT & MTK

Remarks: Fd. R/R Spike by John Doyle as per Co. Rd. 700 E. Plans. Set C.I. Mon. previously set C.I. Mon. was 7.2' W & 8.1' N of corner, Removed old mon. Book 257, p 1 Revised 4/30/92 RTB & TJH CLDY & COOL 50° ≠ Mon. Down 1"

SEE ALSO NE ¼ 07-37-1
SE ¼ 06-37-1
SW ¼ 05-37-1

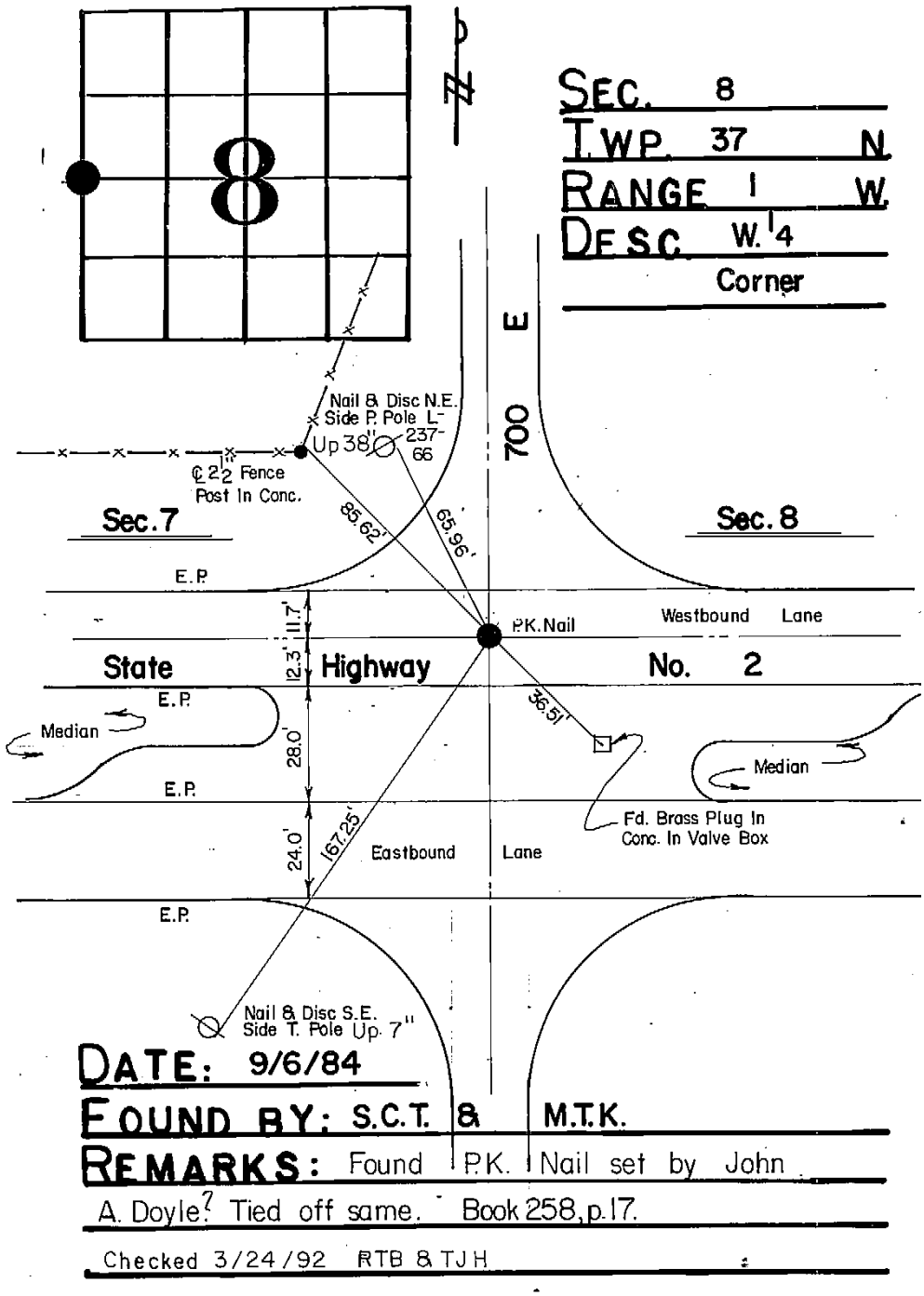

SEE ALSO E ¼ 07-37-1

LAPORTE COUNTY SECTION CORNER *SHEET 875*

DATE: NOV 2009
CREW: TJH & KAR

NORTHEAST CORNER OF SECTION 09
SOUTHEAST CORNER OF SECTION 04

TOWNSHIP 37 N.
RANGE 1 NW.
WILLS TOWNSHIP
LAPORTE COUNTY, INDIANA

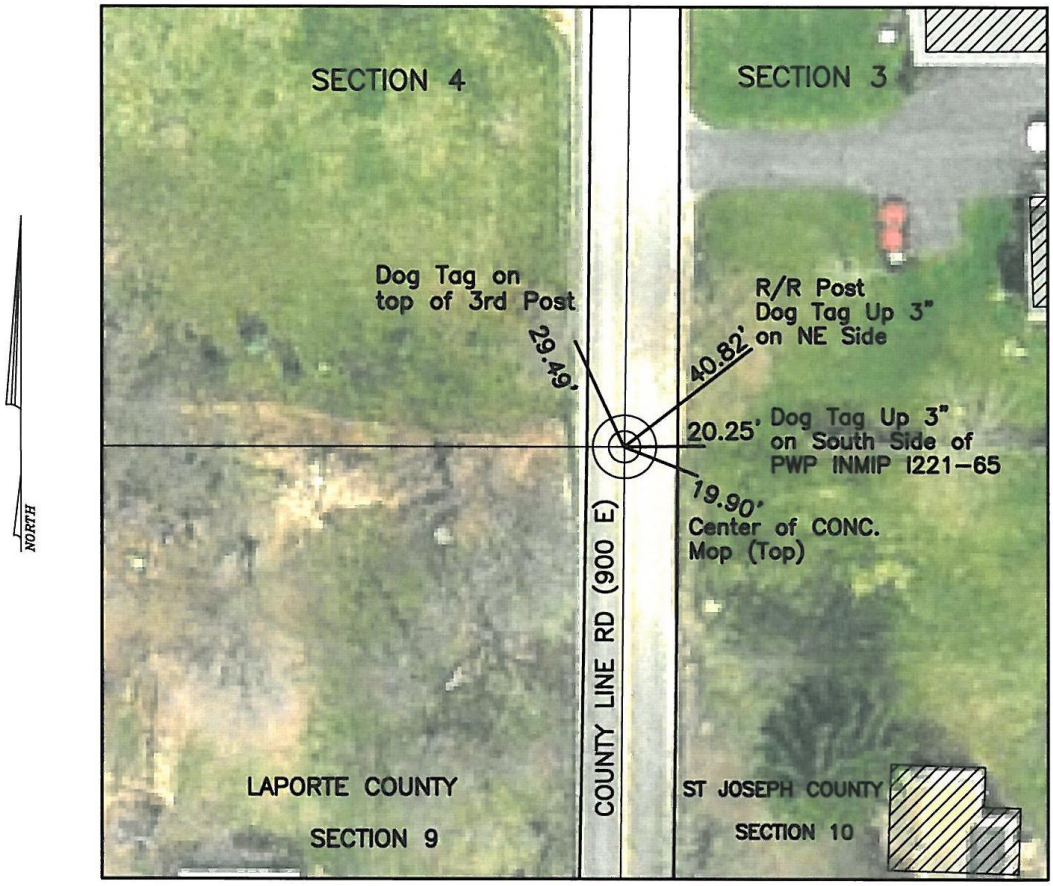

HISTORICAL NOTES:
1976 CBW&DWC --Found iron bar in CONC. Bk 244, p.30; July 24, 2000 TJH--revised
5-23-2003 TJH --Set Mag P.K., witnesses good; 6-9-2003 TJH&TLS --Set Survey Mark, nail witnesses good
November 2009 TJH&KAR --Found nail Flush, witnesses good

LAPORTE COUNTY SURVEYOR
555 MICHIGAN AVE. SUITE 104, LAPORTE, INDIANA 46350
PHONE 219-326-6808 EXT. 2225
Fax (219) 362-9804 Email SURVEYORGROUP@LAPORTECOUNTY.ORG

Scale: 1"=40'	Date: 4/18/11	Drawn By: KAR	Chk'd By: ____

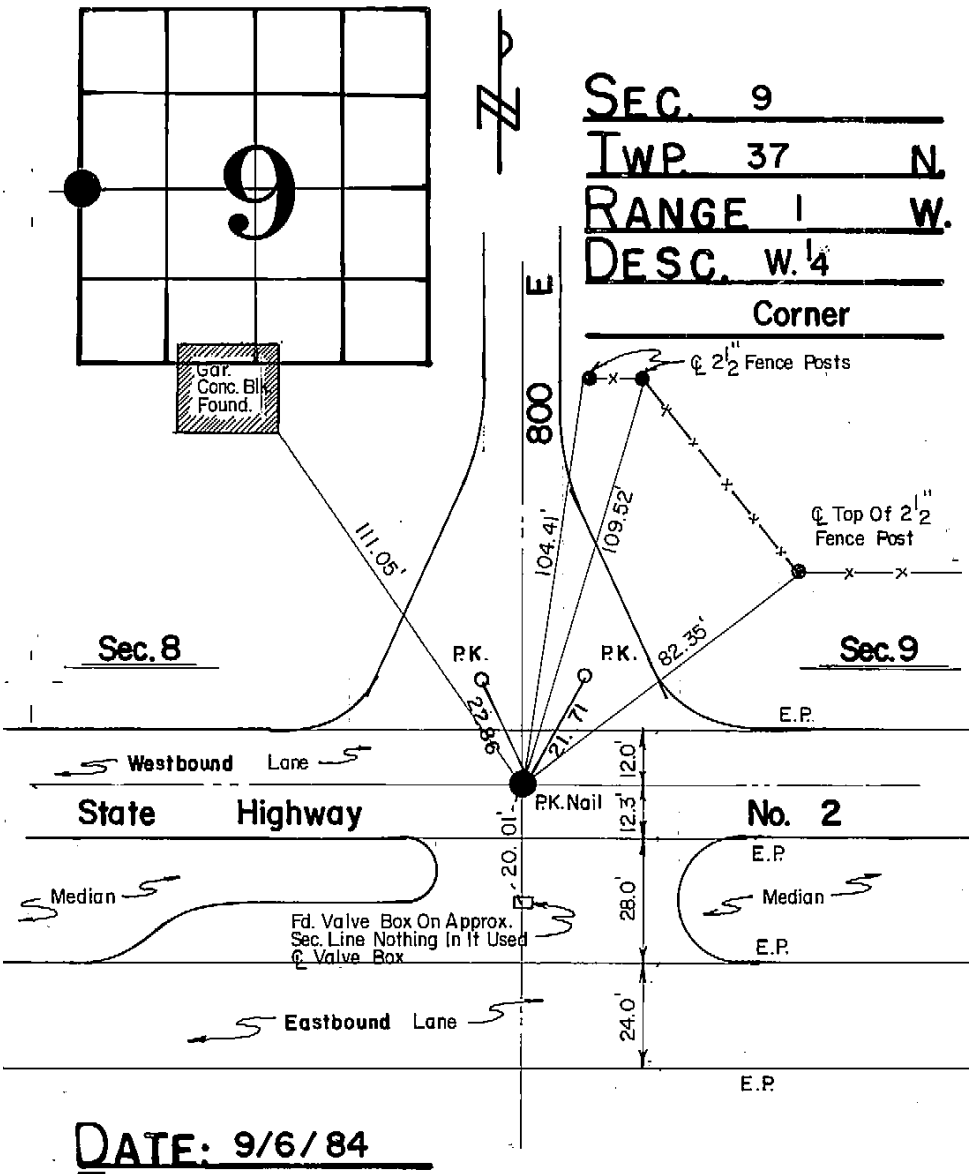

DATE: 9/6/84

FOUND BY: S.C.T. & M.T.K.

REMARKS: Found P.K. Nail set by John A. Doyle. Tied off same. Book 258, p.18.

CHECKED 5/11/92 RTB & TJH MON. FLUSH

SEE ALSO E ¼ 08-37-1

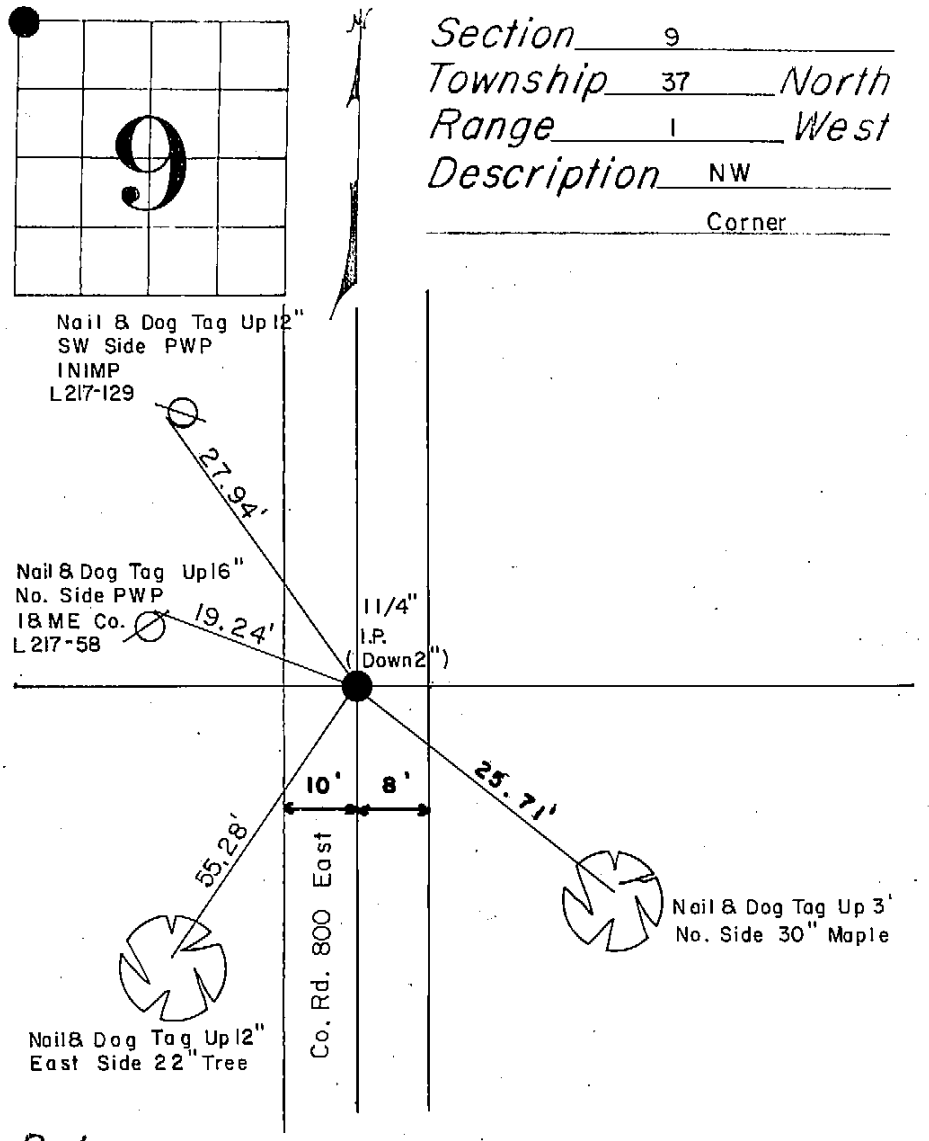

Section 9
Township 37 North
Range 1 West
Description NW Corner

Date: 5/11/92
Found by: RTB & TJH
Remarks: Clear & Warm 70°± 1 1/4 I.P. (Down 2")
REVISED 4-18-02 TJH & KAR RAISED W/2-5" SPACERS 1/2" CAP

SEE ALSO NE ¼ 08-37-1
SE ¼ 05-37-1
SW ¼ 04-37-1

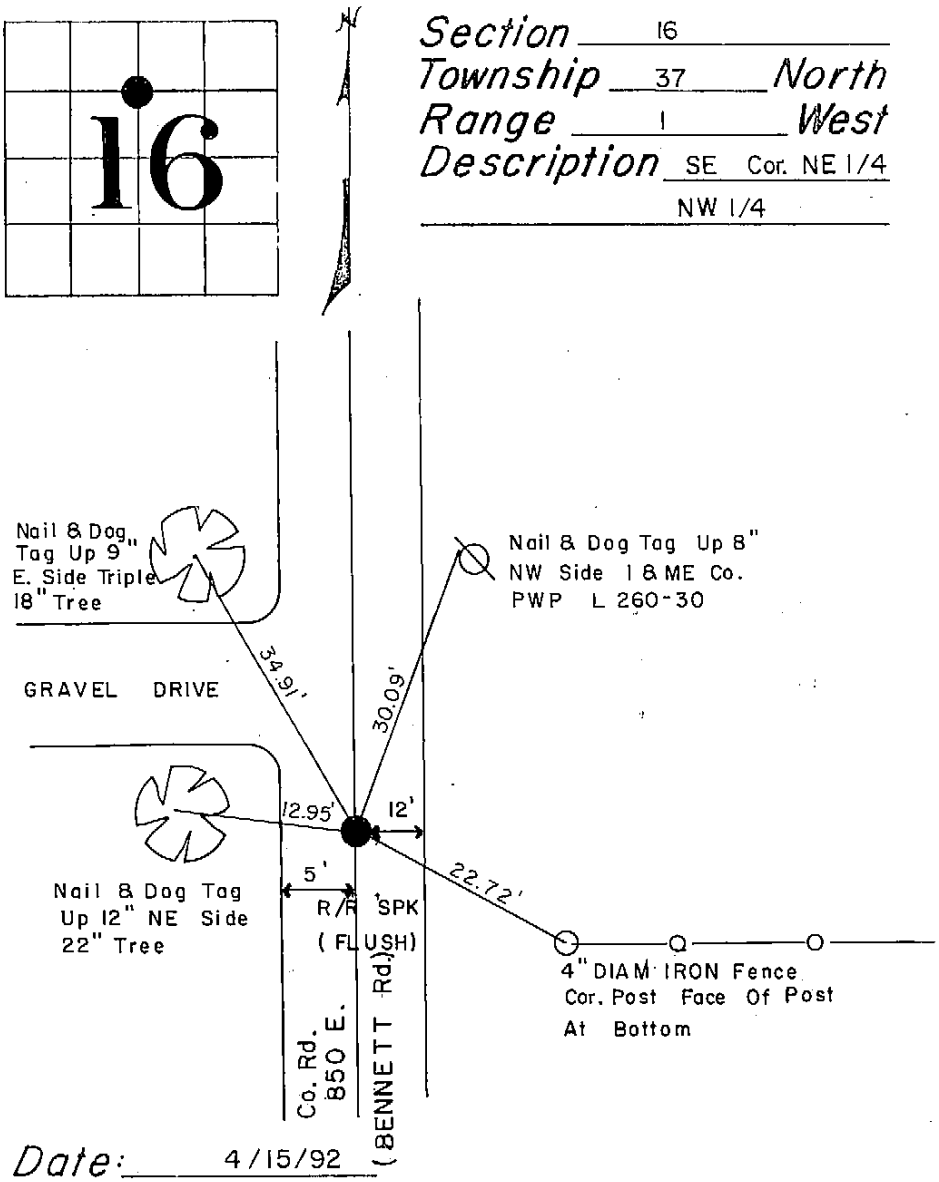

Section 16
Township 37 North
Range 1 West
Description SE Cor. NE 1/4 NW 1/4

Date: 4/15/92
Found by: RTB & TJH
Remarks: Revised 4/15/92 Mild 50% R/R SPK (Flush)

LAPORTE COUNTY SECTION CORNER *SHEET 879*

DATE: DEC 2009
CREW: TJH & KAR

CENTER OF SECTION 16

TOWNSHIP 37 N.
RANGE 1 NW.
WILLS TOWNSHIP
LAPORTE COUNTY, INDIANA



HISTORICAL NOTES:
1977 CBW&WCK --Set MON by intersection of quarter COR lines. Book 246, p.22
3-6-1992 RTB&TJH --Revised; 7-1-1998 TJH --Revised, raised 1"
9-24-2007 TJH&KAR --Raised w/1/2" cap, rewitnessed
June 2009 TJH&KAR --took off 1/2" cap for CONSTR.
July 2009 TJH&KAR --Raised w/1-1" spacer, 1/2" cap, witnesses good

LAPORTE COUNTY SURVEYOR

555 MICHIGAN AVE. SUITE 104, LAPORTE, INDIANA 46350
PHONE 219-326-6808 EXT. 2225
Fax (219) 362-9804 Email SURVEYORGROUP@LAPORTECOUNTY.ORG

Scale: 1"=40'	Date: 4/18/11	Drawn By: KAR	Chk'd By: ____

LAPORTE COUNTY SECTION CORNER *SHEET 880*

DATE: DEC 2009
CREW: TJH & KAR

EAST CORNER OF SECTION 16

TOWNSHIP 37 N.
RANGE 1 NW.
WILLS TOWNSHIP
LAPORTE COUNTY, INDIANA

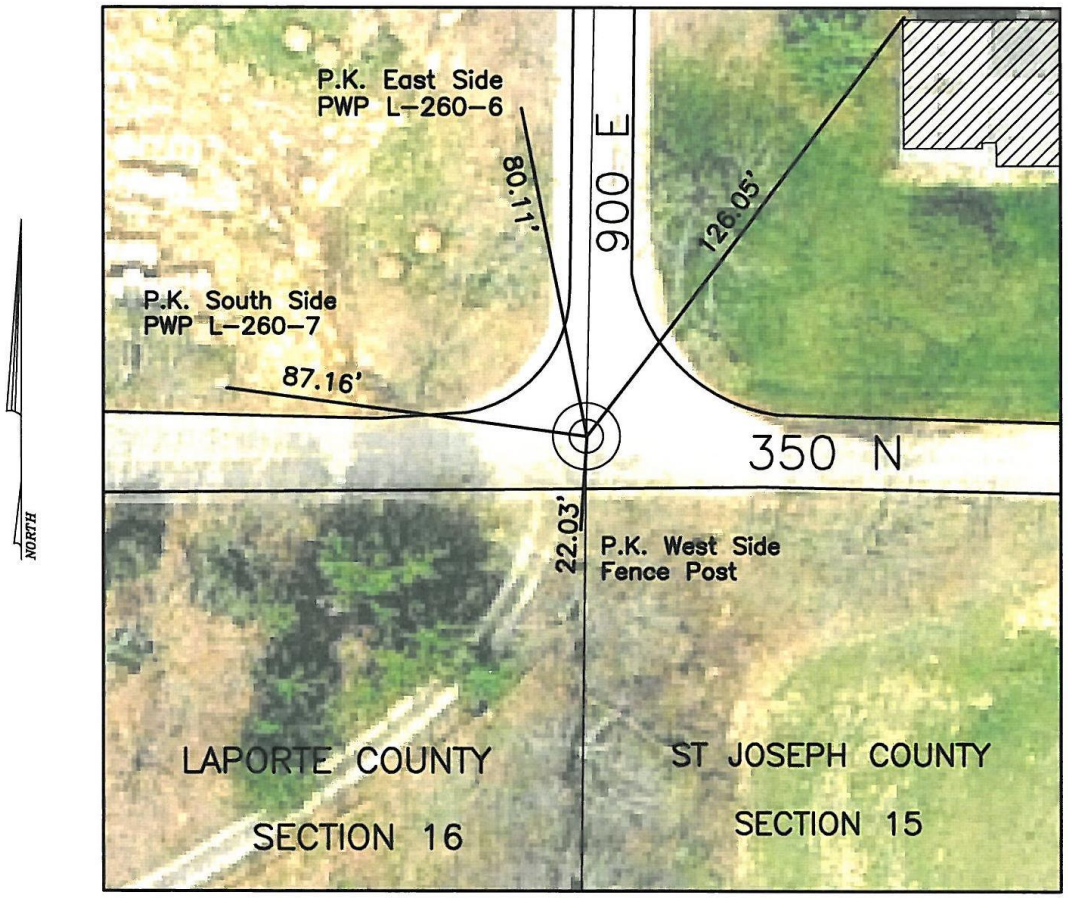

HISTORICAL NOTES:
1974 CBW --Found stone, set MON. on top of stone. Bk 241, p.29
8-19-1993 RTB&TJH --Revised, raised Mon 1", flush
9-24-2007 TJH&KAR --took off 1/2" cap, raised w/1-2" spacer, 1-1" spacer, 1/2" cap, rewitnessed

LAPORTE COUNTY SURVEYOR
555 MICHIGAN AVE. SUITE 104, LAPORTE, INDIANA 46350
PHONE 219-326-6808 EXT. 2225
Fax (219) 362-9804 Email SURVEYORGROUP@LAPORTECOUNTY.ORG

Scale: 1"=40'	Date: 4/18/11	Drawn By: KAR	Chk'd By: _____

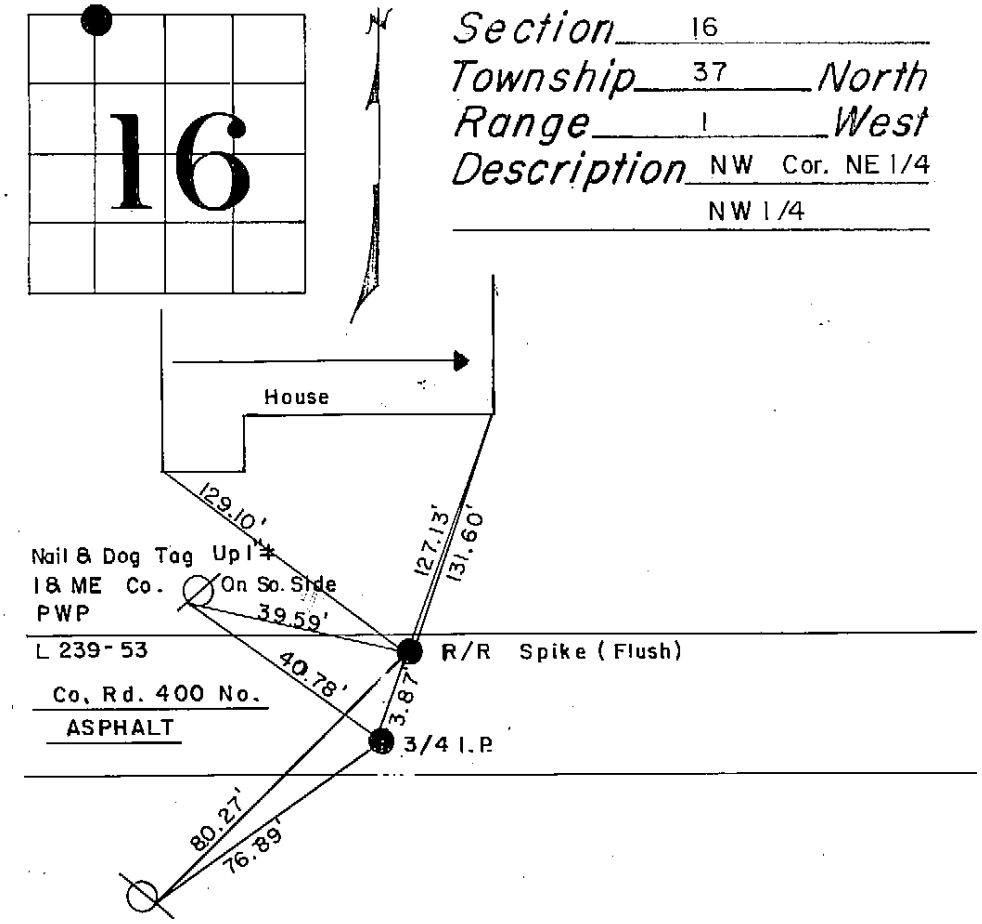

Section 16
Township 37 North
Range 1 West
Description NW Cor. NE 1/4
NW 1/4

Date: 4/15/92
Found by: RTB & TJH
Remarks: Mild 50°± R/R Spike (Flush) Iron Pipe 3/4" Down 1/2"

SEE ALSO SW ¼ of the SE ¼ of the SW ¼ 09-37-1

LAPORTE COUNTY SECTION CORNER *SHEET 882*

DATE: DEC 2009
CREW: TJH & KAR

NORTH CORNER OF SECTION 16
SOUTH CORNER OF SECTION 09

TOWNSHIP 37 N.
RANGE 1 NW.
WILLS TOWNSHIP
LAPORTE COUNTY, INDIANA

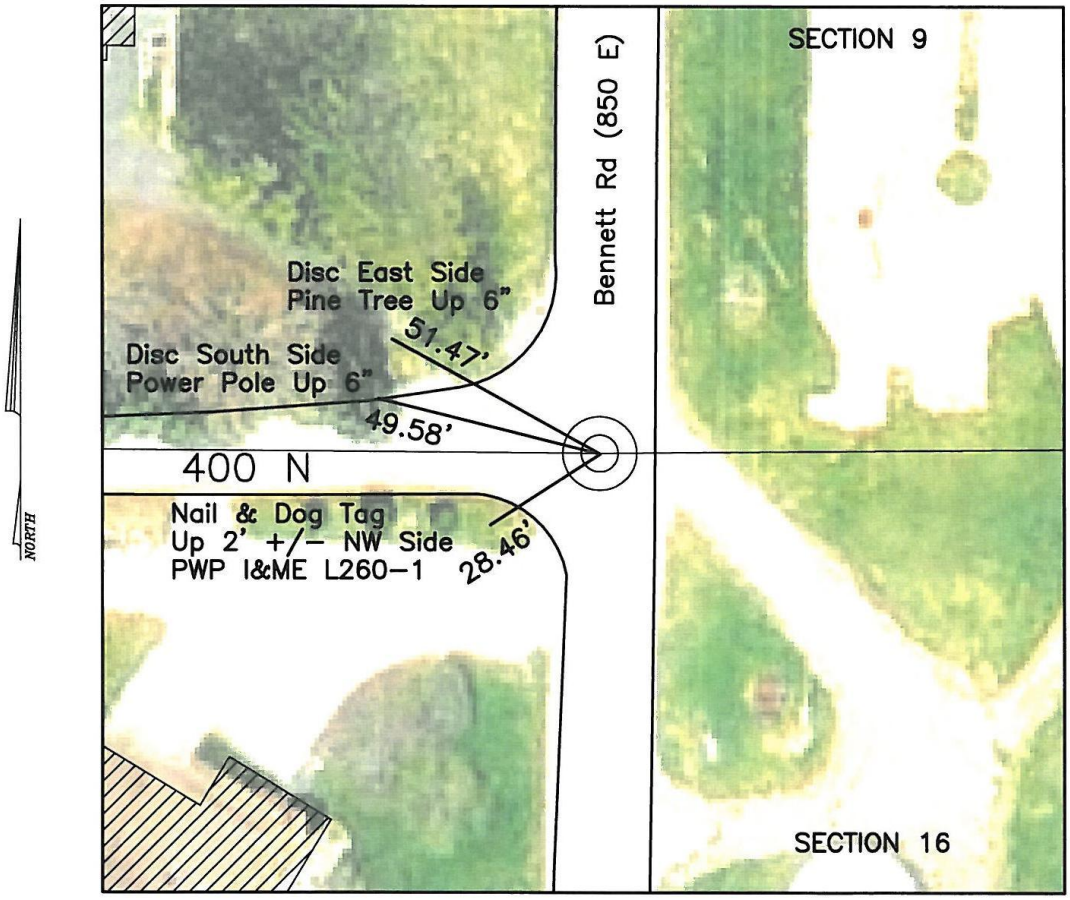

HISTORICAL NOTES:
1977 CBW&WCK --Found Stone, Set MON on top of stone Book 246, p.21
2-6-1992 RTB&TJH --Revised, C.I. MON Flush
8-6-1999 TJH --Revised, 1-7" MON & 1/2" cap
December 2009 TJH&KAR MON flush, good condition, witnesses good

LAPORTE COUNTY SURVEYOR

555 MICHIGAN AVE. SUITE 104, LAPORTE, INDIANA 46350
PHONE 219-326-6808 EXT. 2225
Fax (219) 362-9804 Email SURVEYORGROUP@LAPORTECOUNTY.ORG

Scale: 1"=40'	Date: 4/19/11	Drawn By: KAR	Chk'd By: _____

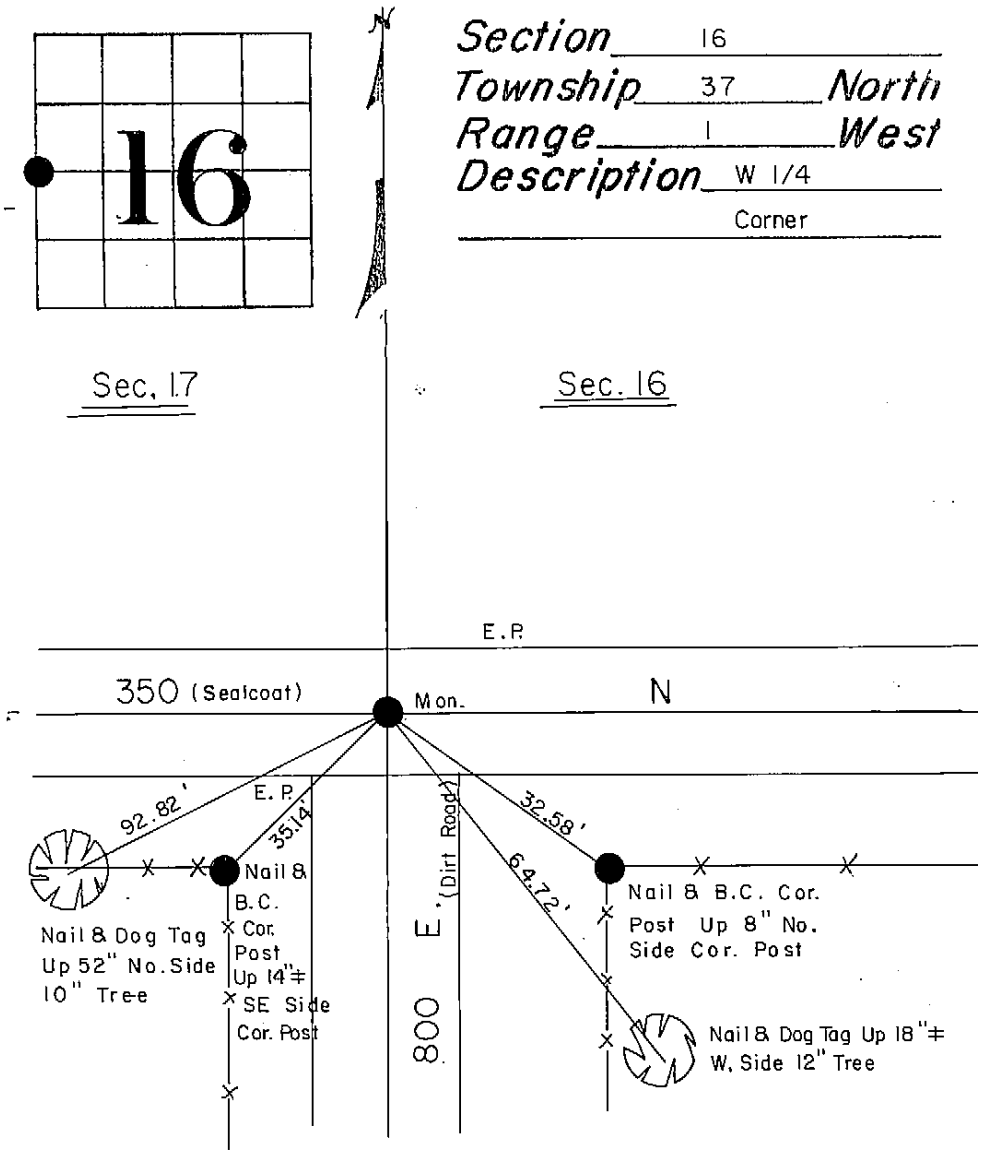

Date: 5/8/70

Found by: J.P. & S.T.

Remarks: Found I.P. set C.I. Mon. Revised 3/6/92 RTB & TJH CLDY & MILD 60°± Raised 1 1/8 RE-REF.

SEE ALSO E ¼ 17-37-1

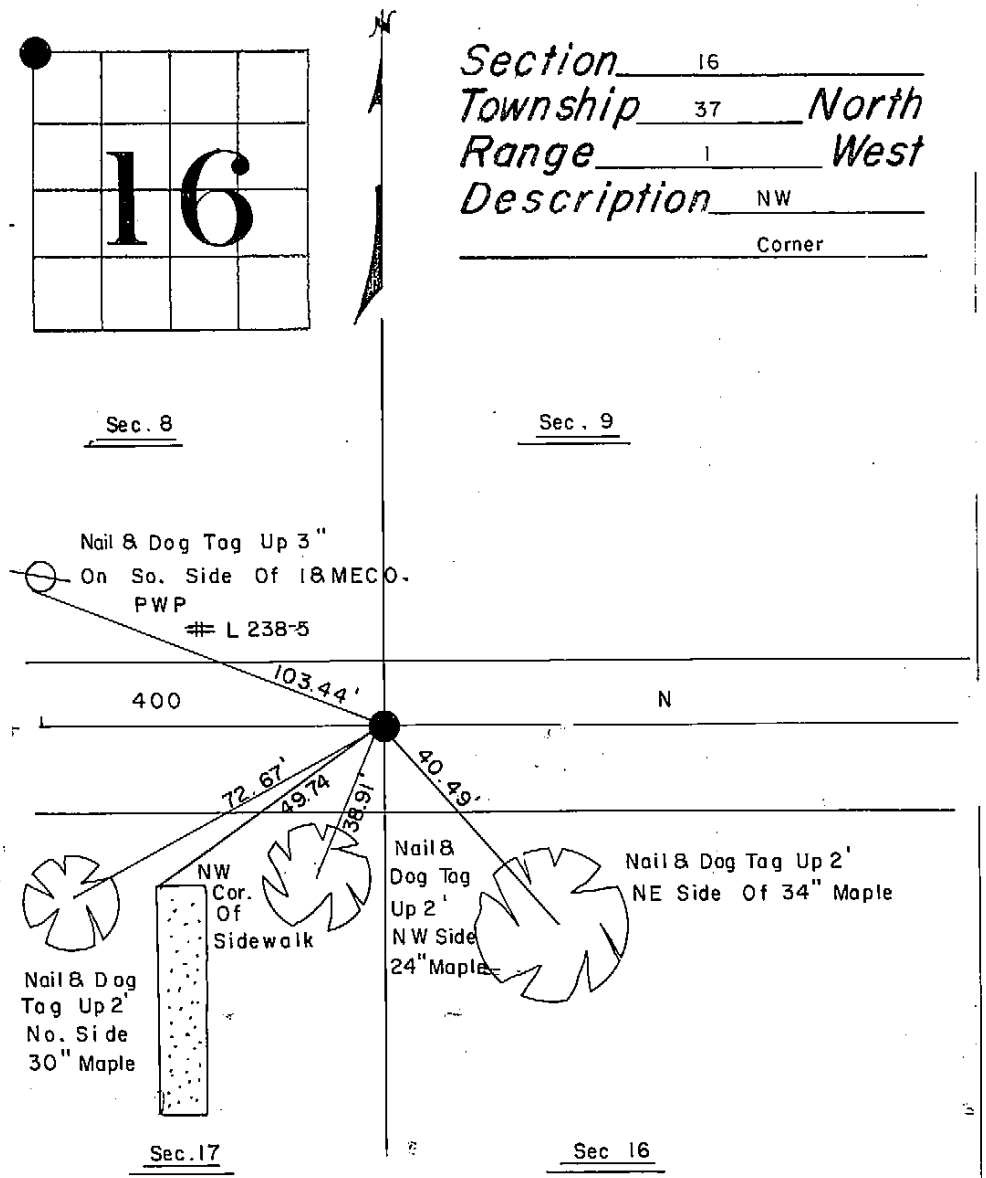

SEE ALSO NE ¼ 17-37-1
SE ¼ 08-37-1
SW ¼ 09-37-1

LAPORTE COUNTY SECTION CORNER *SHEET 885*

DATE: DEC 2009
CREW: TJH & KAR

NORTHEAST CORNER OF SECTION 16
SOUTHEAST CORNER OF SECTION 09

TOWNSHIP 37 N.
RANGE 1 NW.
WILLS TOWNSHIP
LAPORTE COUNTY, INDIANA

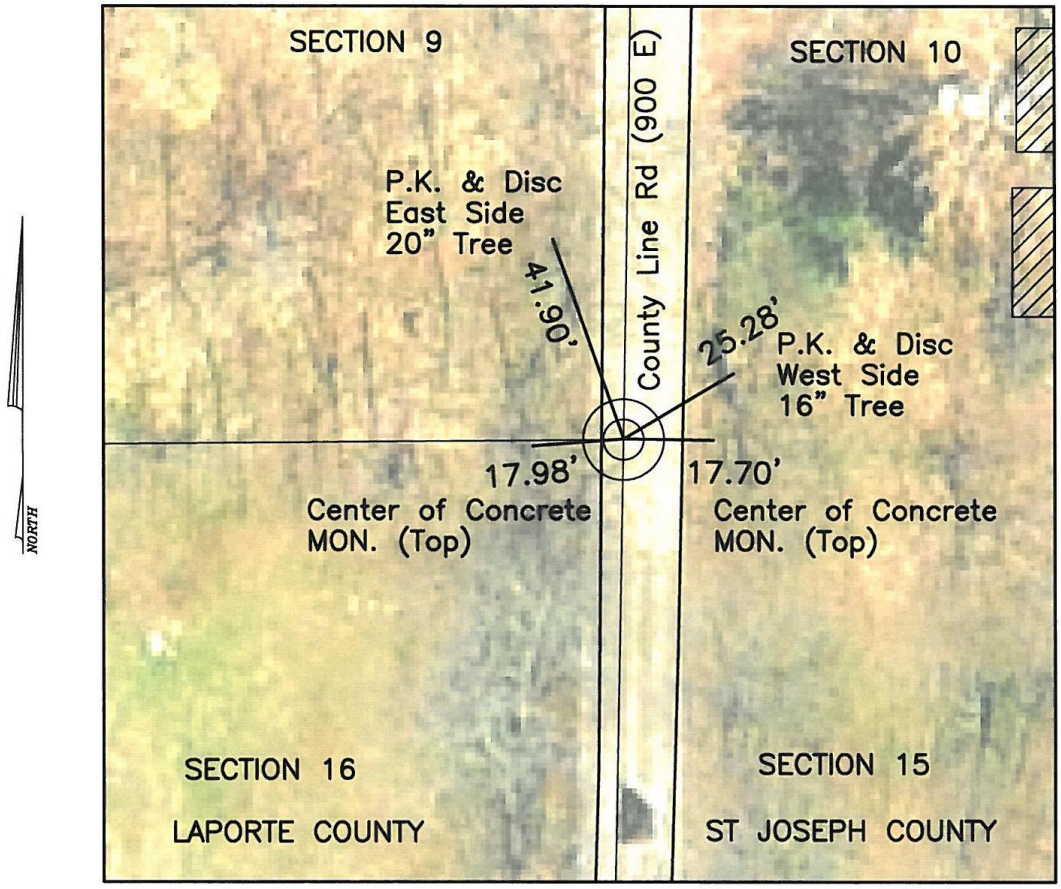

HISTORICAL NOTES:
1976 CBW&DWC --Found brass plug, Book 244, p.31
December 2009 TJH&KAR --Found MON. 1/2" below surface, good condition

LAPORTE COUNTY SURVEYOR
555 MICHIGAN AVE. SUITE 104, LAPORTE, INDIANA 46350
PHONE 219-326-6808 EXT. 2225
Fax (219) 362-9804 Email SURVEYORGROUP@LAPORTECOUNTY.ORG

Scale: 1"=40'	Date: 4/19/11	Drawn By: KAR	Chk'd By: ____

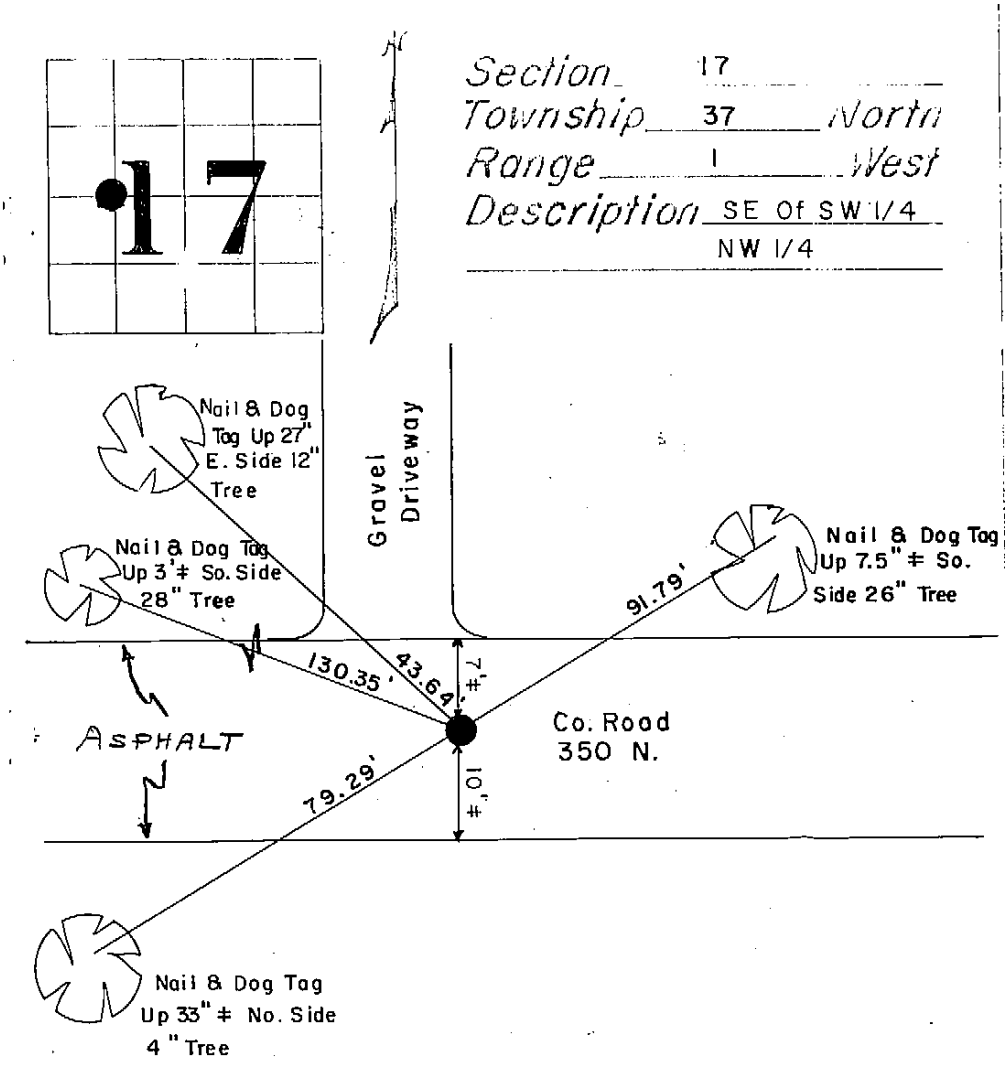

Date: 6/20/92

Found by: RTB & TJH

Remarks: P.K. Nail (Set)

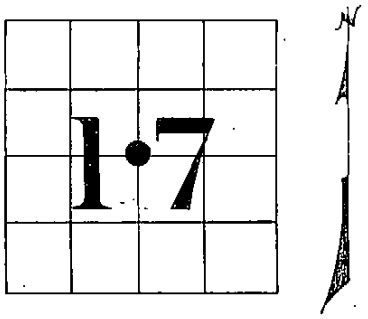

Section 17
Township 37 North
Range 1 West
Description Center
Of SEC.

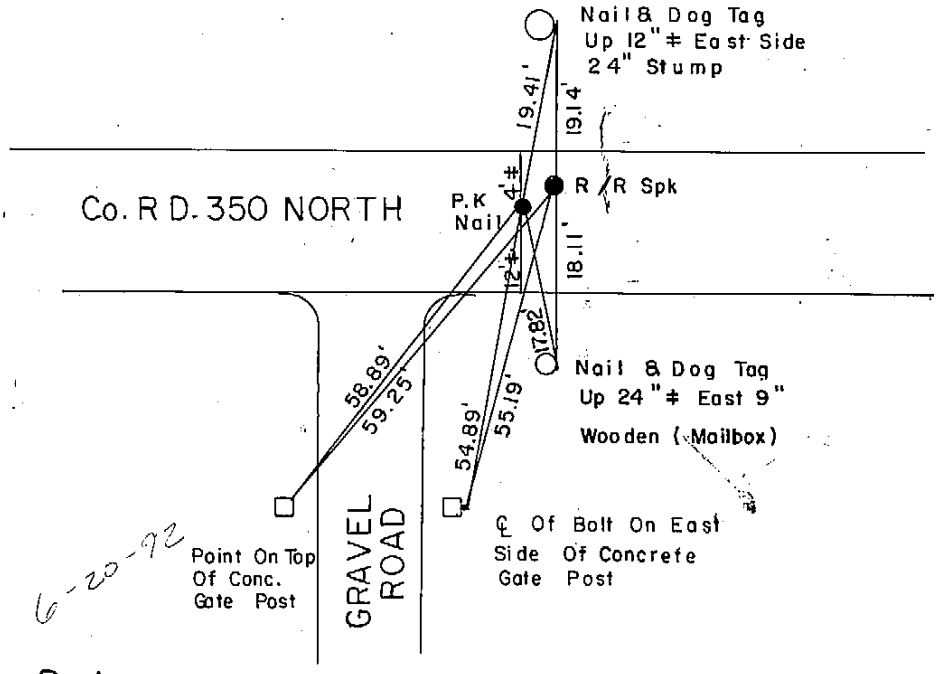

Date:
Found by: RTB & TJH
Remarks: Fd R/R SPK & P.K. Nail

LAPORTE COUNTY SECTION CORNER *SHEET 888*

DATE: DEC 2009
CREW: TJH & KAR

NORTHWEST CORNER OF SECTION 17
NORTHEAST CORNER OF SECTION 18
SOUTHWEST CORNER OF SECTION 8
SOUTHEAST CORNER OF SECTION 7

TOWNSHIP 37 N.
RANGE 1 NW.
WILLS TOWNSHIP
LAPORTE COUNTY, INDIANA

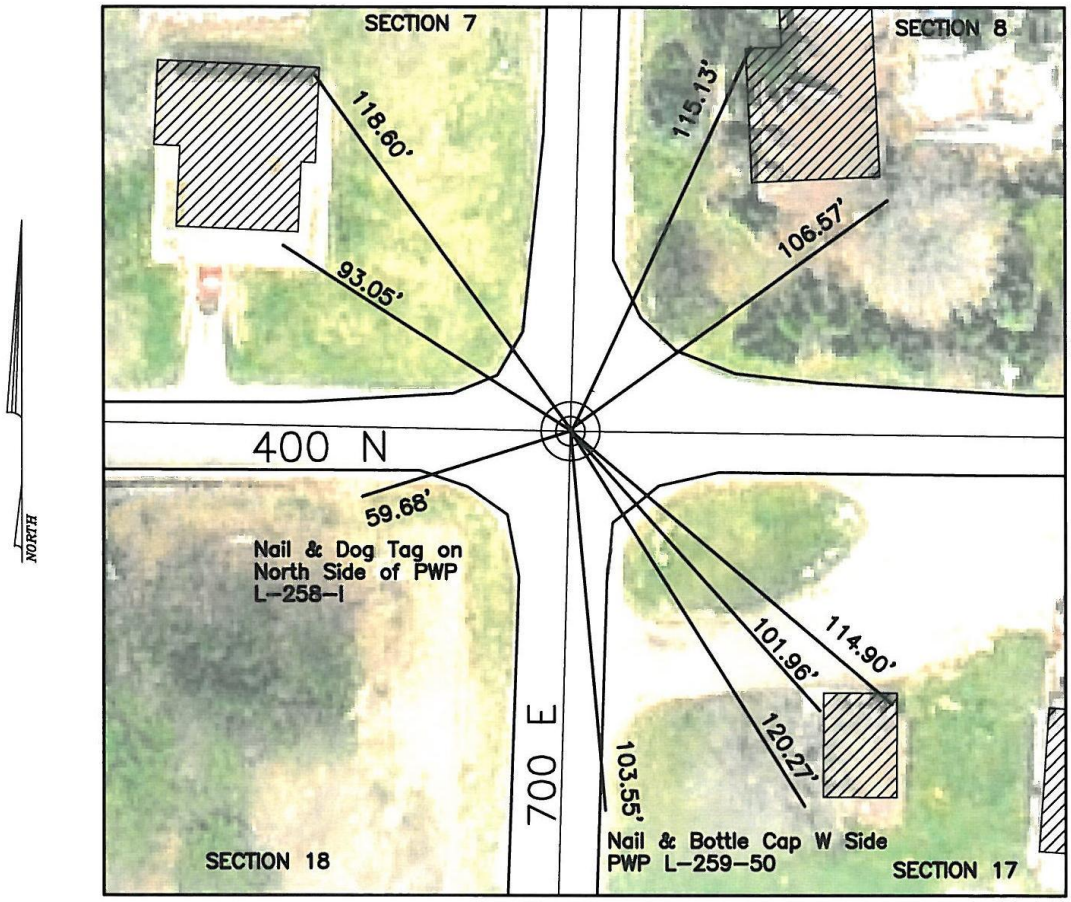

HISTORICAL NOTES:
August 8, 1988 SCT&TDT --Found C.I. MON over Stone as per Book 240, p.49; Raised & Retied, book 260, p.47
3-6-1992 RTB&TJH --Checked, MON in good condition
5-15-2000 TJH --MON Broken
7-31-2008 TJH&KAR --Found Broken MON, replaced & raised w/1-5" spacer, 1" cap, witnesses good

LAPORTE COUNTY SURVEYOR

555 MICHIGAN AVE. SUITE 104, LAPORTE, INDIANA 46350
PHONE 219-326-6808 EXT. 2225
Fax (219) 362-9804 Email SURVEYORGROUP@LAPORTECOUNTY.ORG

Scale: 1"=40'	Date: 4/20/11	Drawn By: KAR	Chk'd By: ____

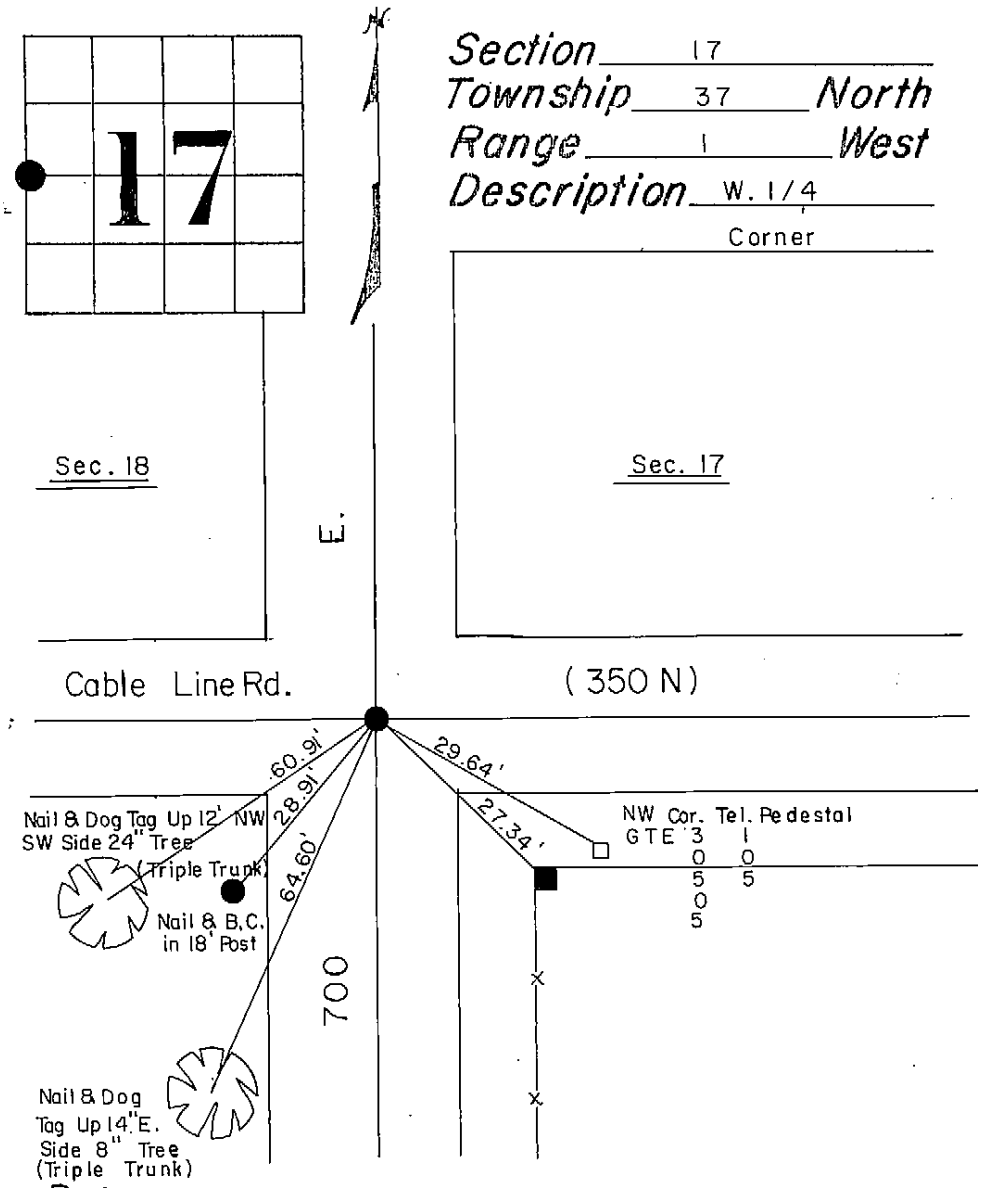

SEE ALSO E ¼ 18-37-1

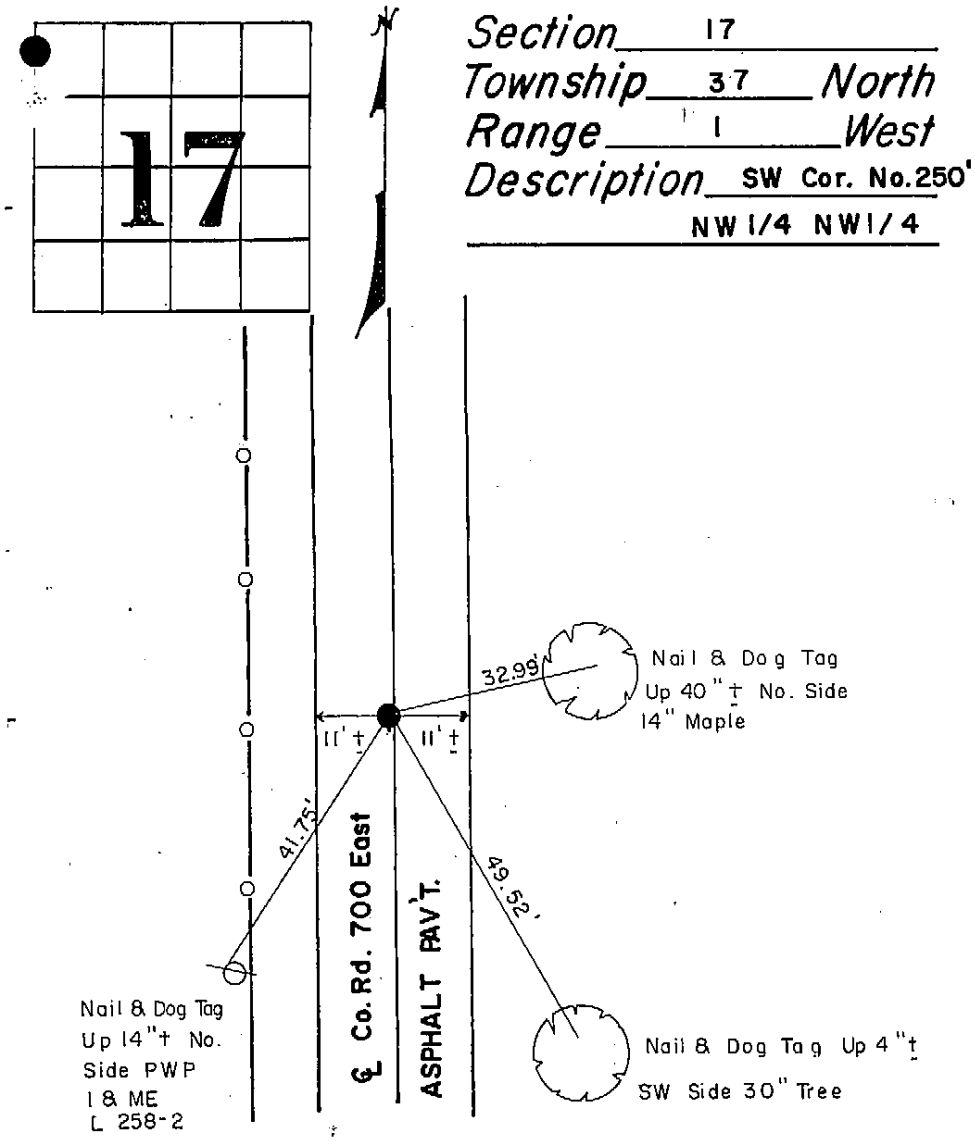

Date: 6/17/92

Found by: RTB & TJH

Remarks: R/R SPK. (Set) Clear & Hot & Windy

SEE ALSO SE ¼ of the N 250' of the NE ¼ of the NE ¼ 18-37-1

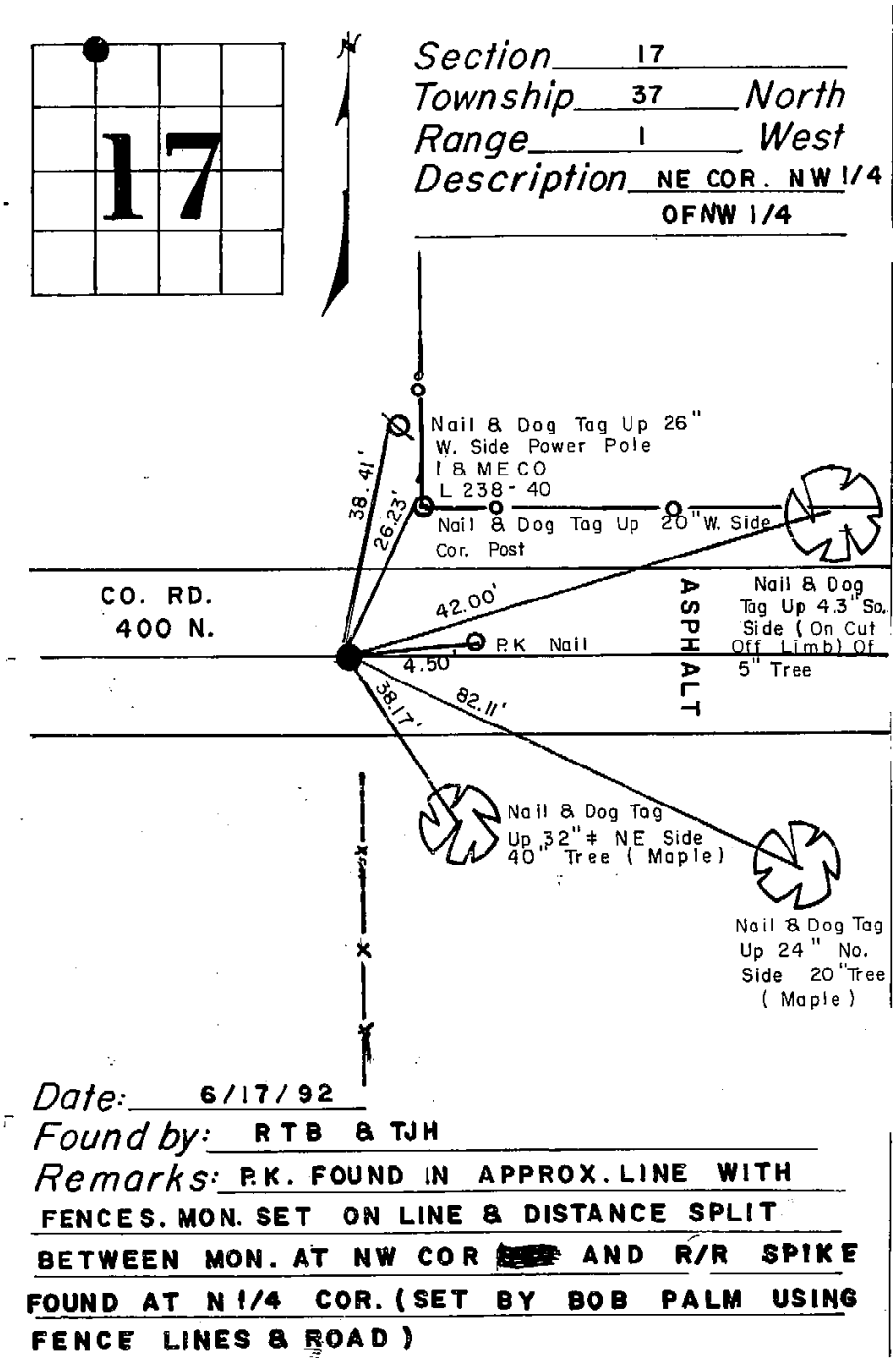

SEE ALSO SE ¼ of the SW ¼ of the SW ¼ 08-37-1

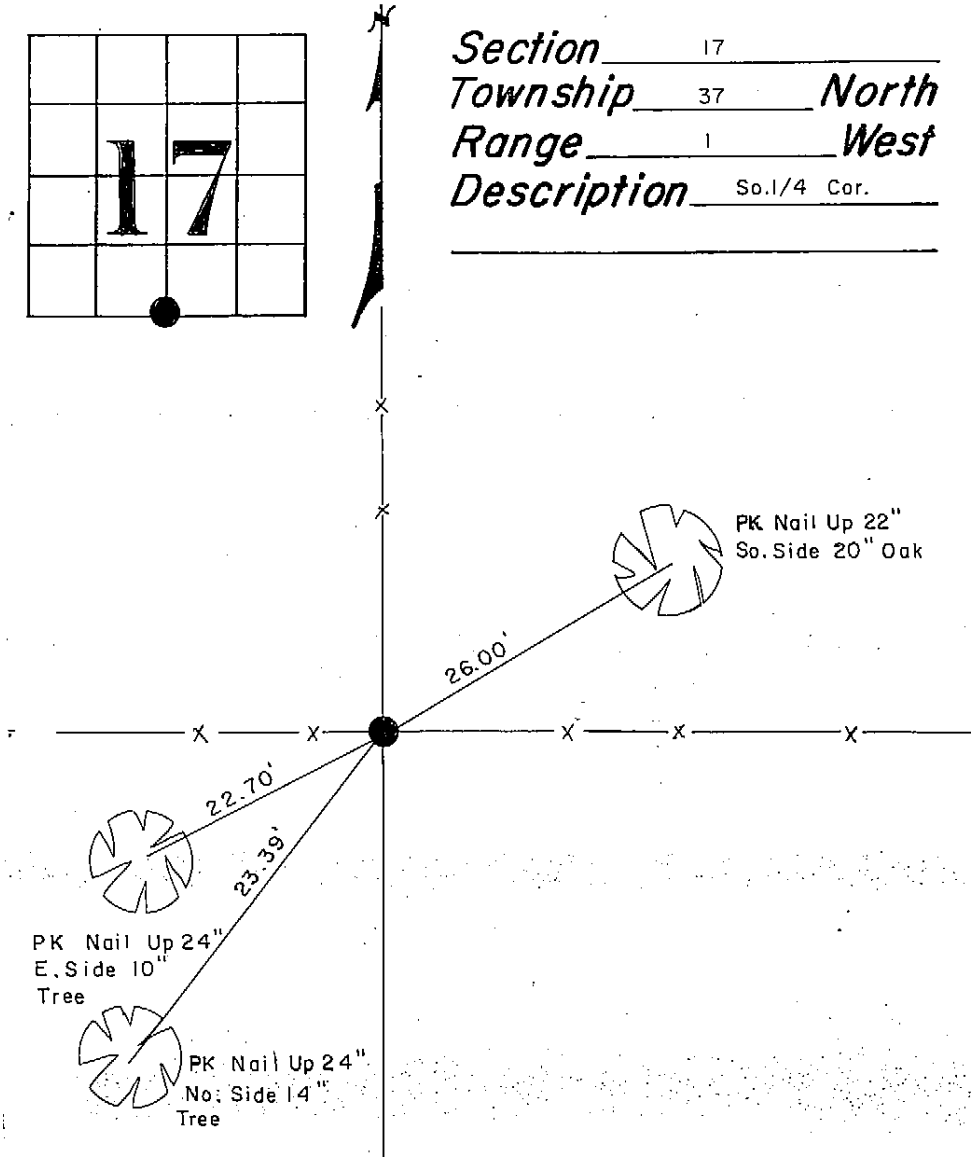

Date: 5/28/92

Found by: RTB & CN

Remarks: Clear & Warm Cl. Mon. (Flush)

SEE ALSO N ¼ 20-37-1

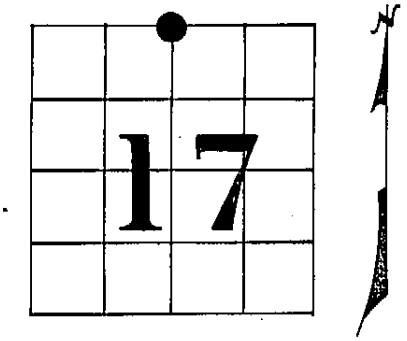

Section 17
Township 37 North
Range 1 West
Description N 1/4
Corner

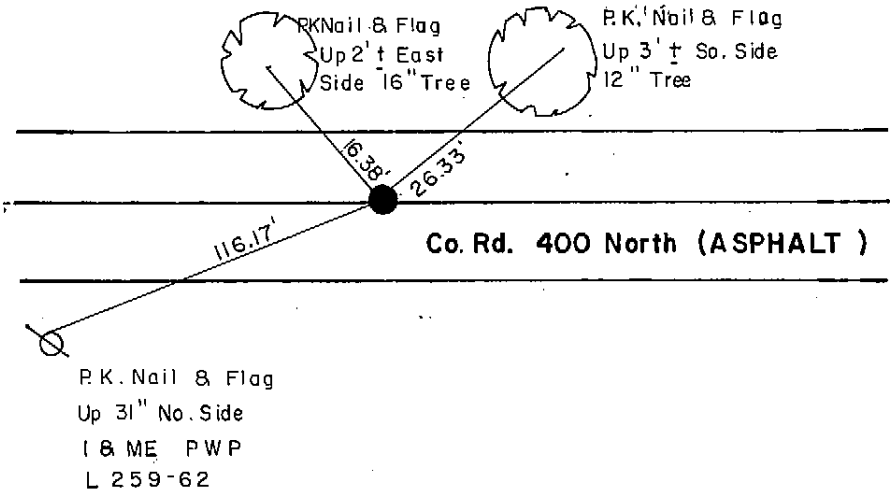

Date: 3/18/92
Found by: RTB
Remarks: Measured 4/15/92 Mild 50° ±
R/R SPK. (Flush)

SEE ALSO S ¼ 08-37-1

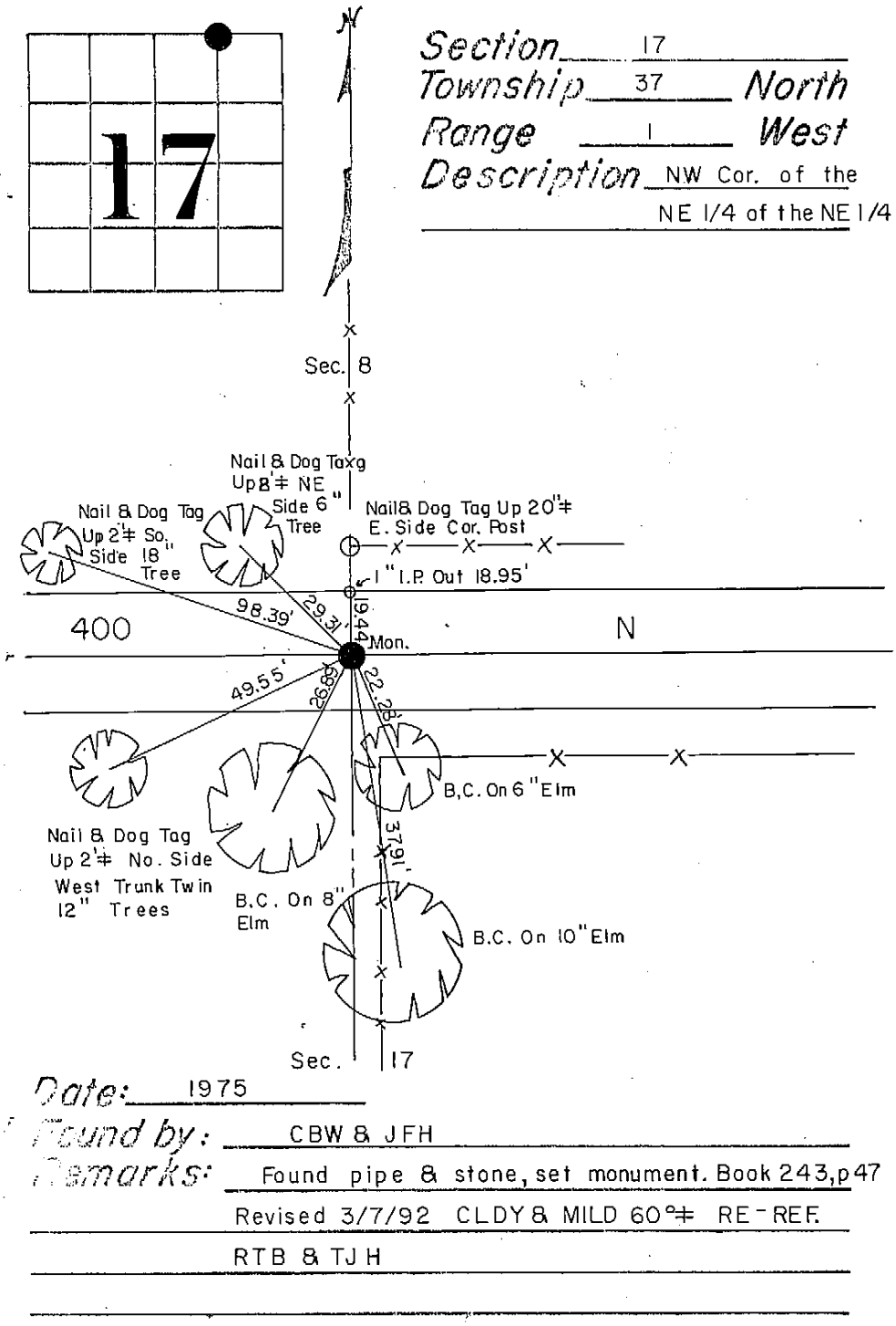

SEE ALSO SW ¼ of the SE ¼ of the SE ¼ 08-37-1

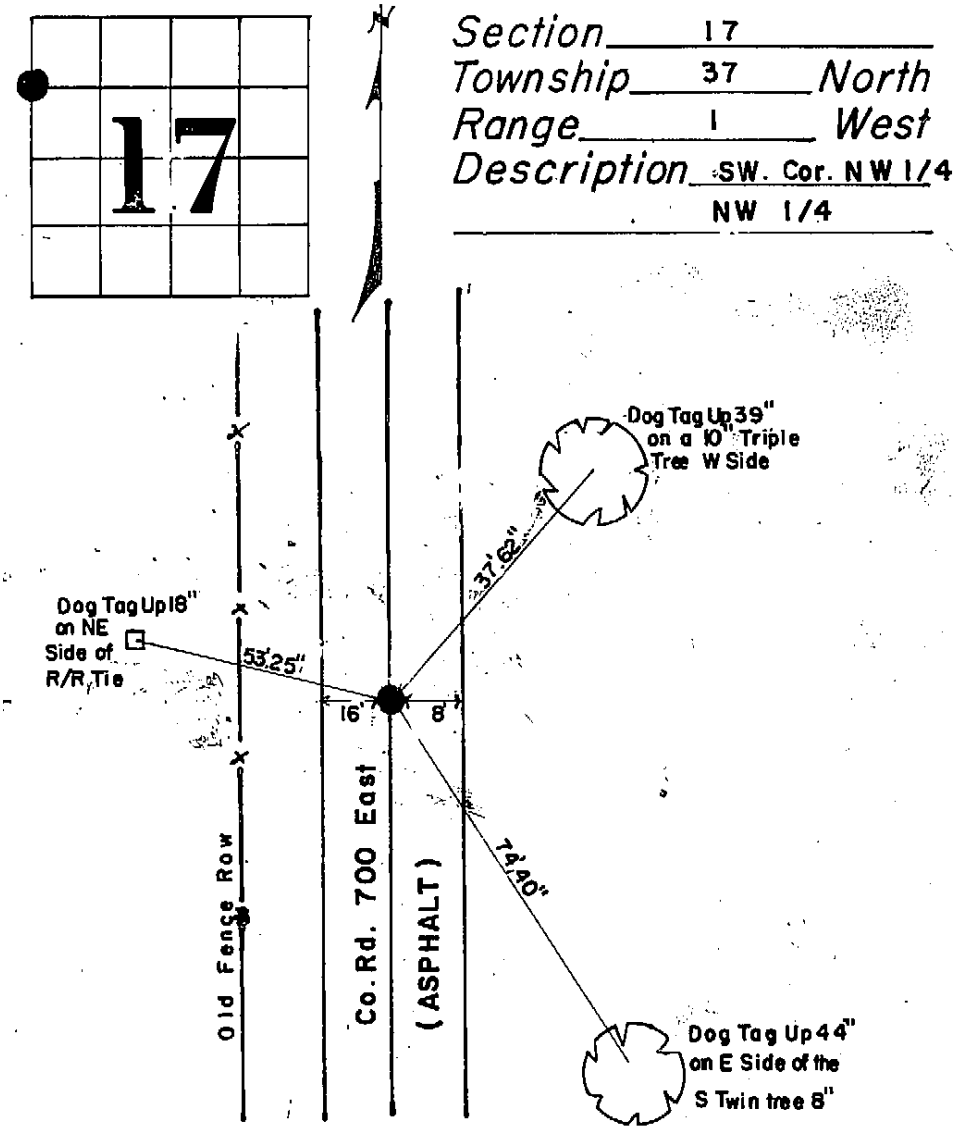

SEE ALSO SE ¼ of the NE ¼ of the NE ¼ 18-37-1

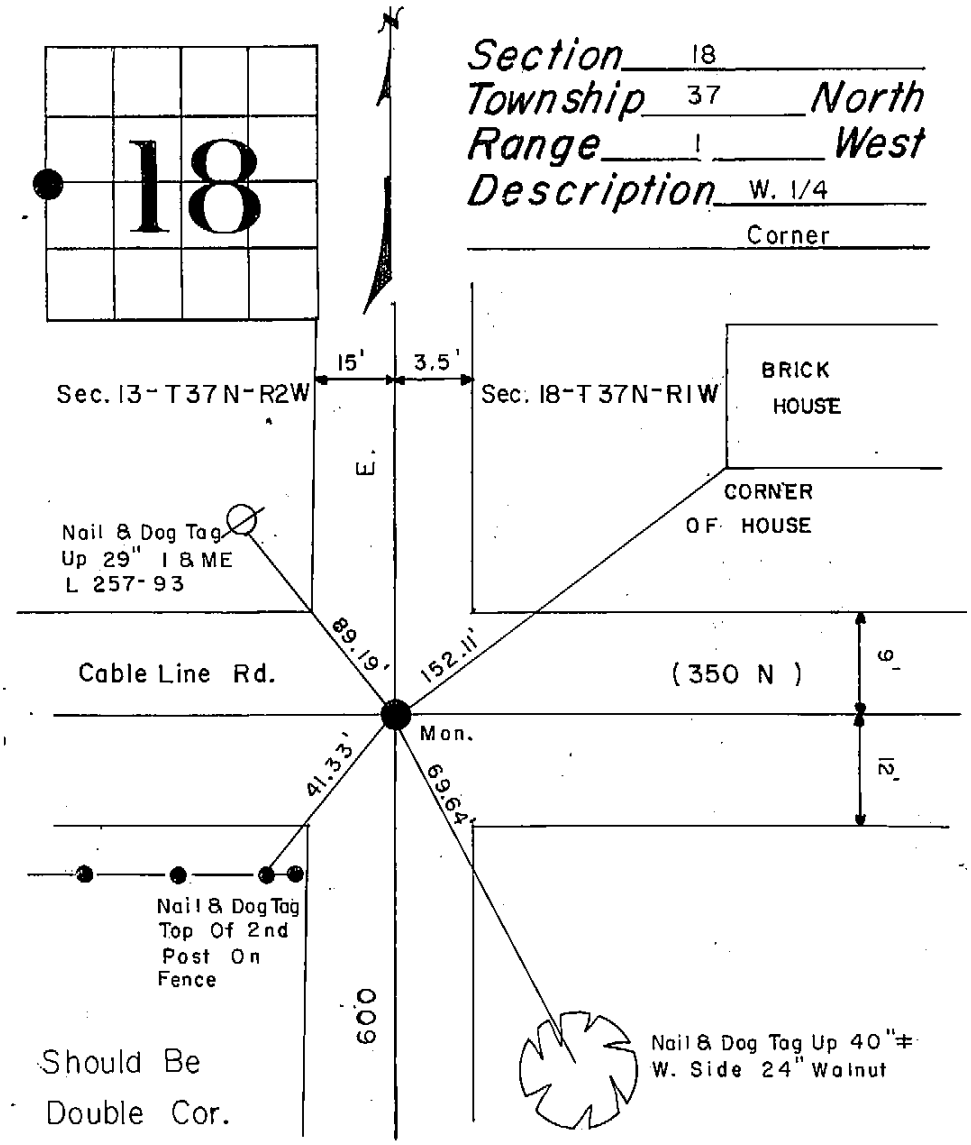

SEE ALSO E ¼ 13-37-2

LAPORTE COUNTY SECTION CORNER *SHEET 897*

DATE: DEC 2009
CREW: TJH & KAR

NORTH CORNER OF SECTION 18
SOUTH CORNER OF SECTION 7

TOWNSHIP 37 N.
RANGE 1 NW.
WILLS TOWNSHIP
LAPORTE COUNTY, INDIANA

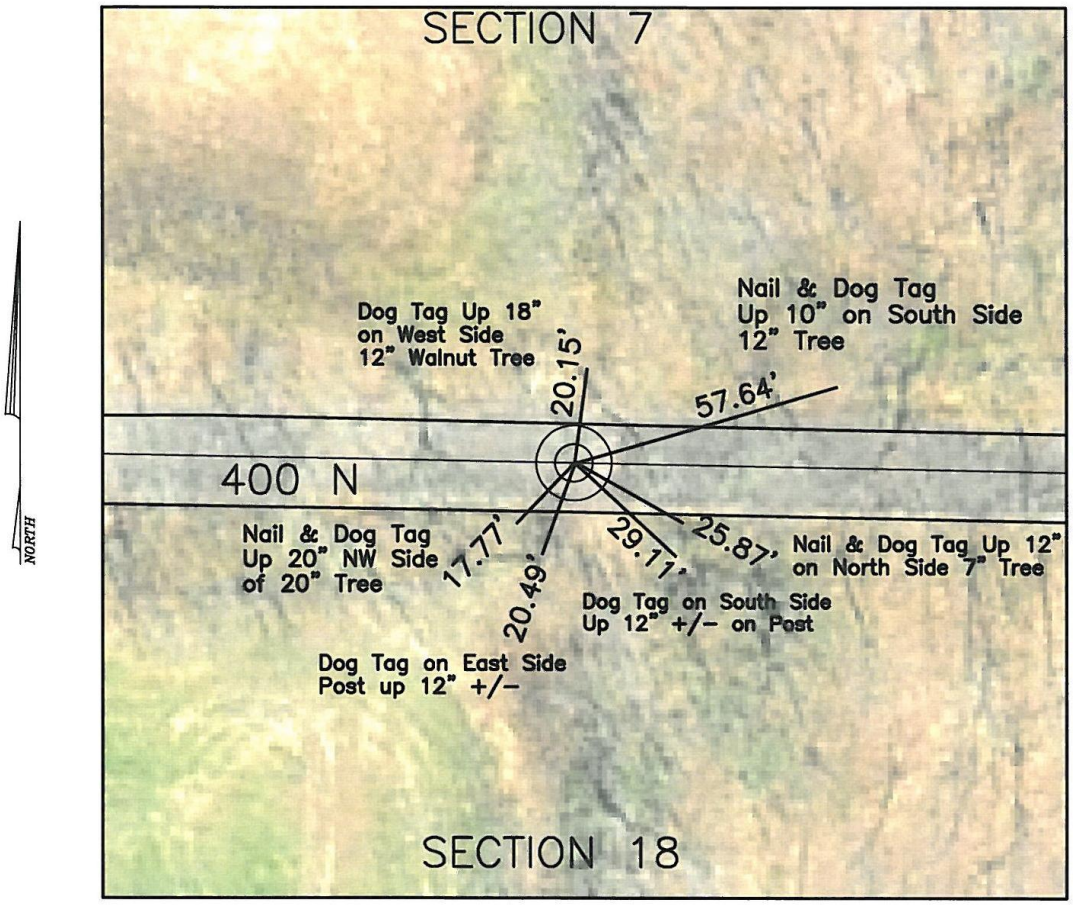

HISTORICAL NOTES:
1973 CBW --Found Iron Pin Set MON, Bk 240, p.50; 5-7-1992 RTB&TJH --Revised down 6" +/- in Gravel Rd
7-3-2007 TJH&KAR --Found MON took off 1/2" cap, raised w/1-1"spacer, left cap off for Construction
7-31-2008 TJH&KAR --Found MON below surface, no cap, raised w/1-2" spacer, cap off for CONSTR, rewitnessed
June 2009 TJH&KAR --Raised w/1-5" spacer, 1-2" spacer, 2" cap, witnesses good

LAPORTE COUNTY SURVEYOR
555 MICHIGAN AVE. SUITE 104, LAPORTE, INDIANA 46350
PHONE 219-326-6808 EXT. 2225
Fax (219) 362-9804 Email SURVEYORGROUP@LAPORTECOUNTY.ORG

Scale: 1"=40'	Date: 4/20/11	Drawn By: KAR	Chk'd By: ____

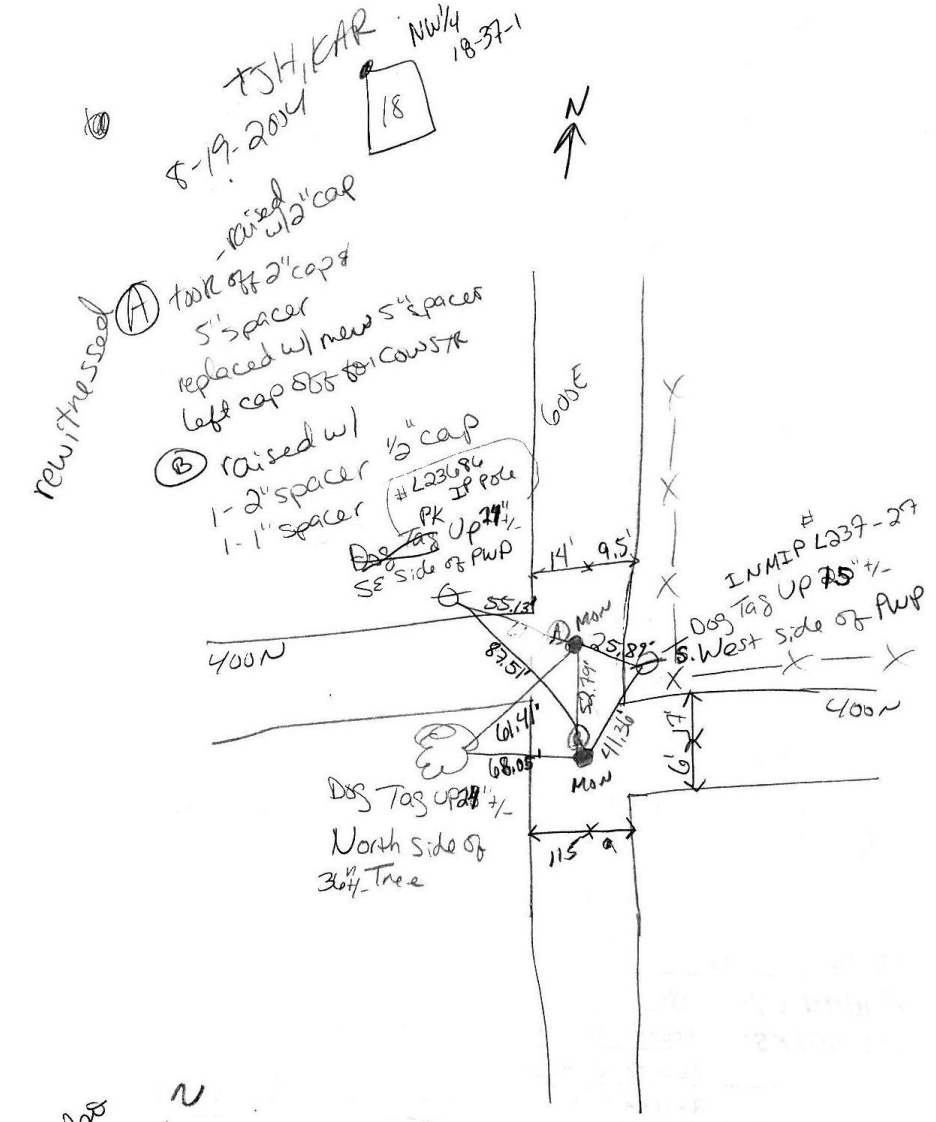

See also
13-37-2
NE 1/4
SE'14 12-37-2
SW'14 7-37-1

TSH, KAR
7-31-2008
found MON
flush
Witnesses checked
good

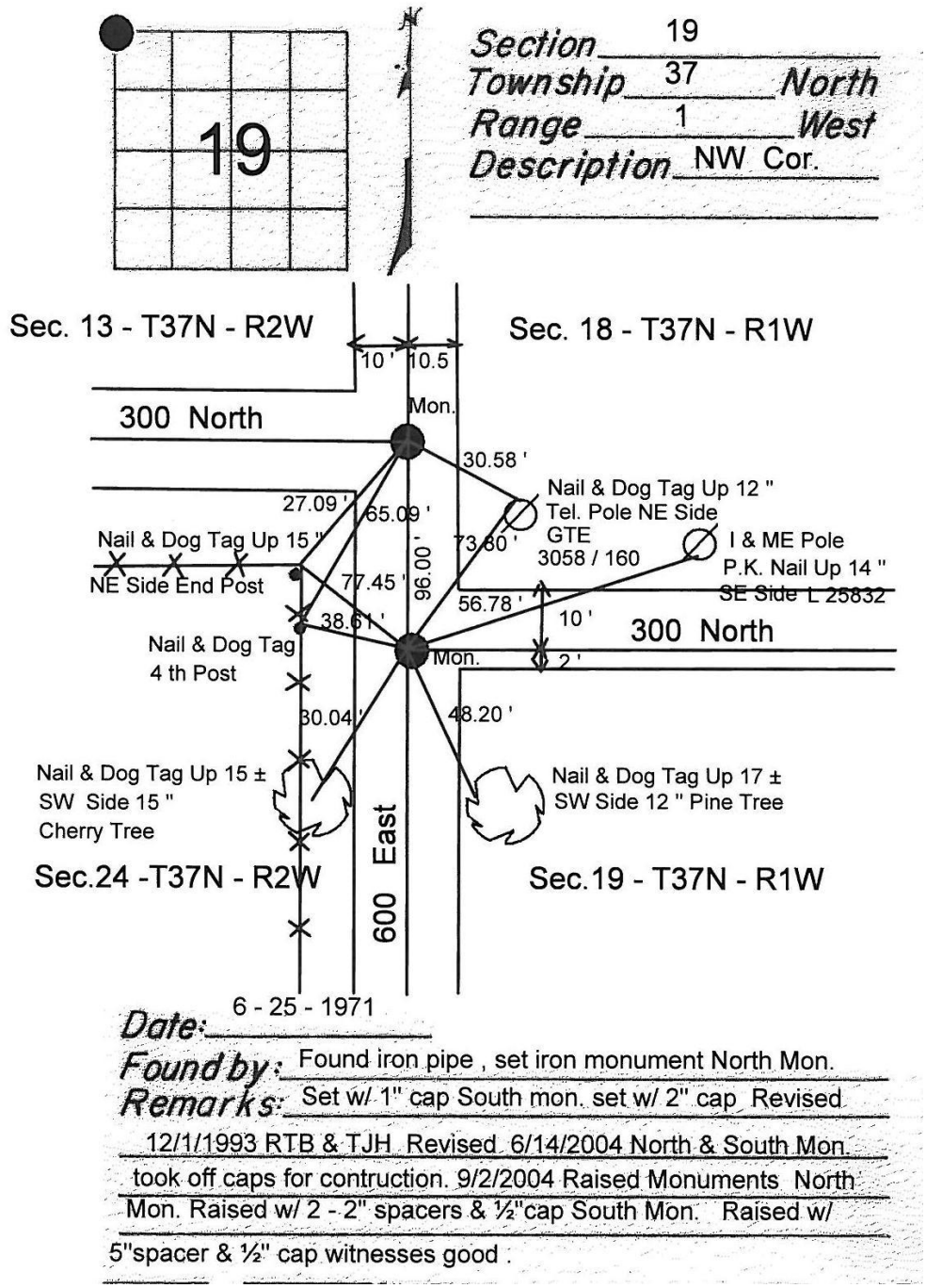

SEE ALSO NE ¼ 24-37-2
SE ¼ 13-37-2
SW ¼ 18-37-1

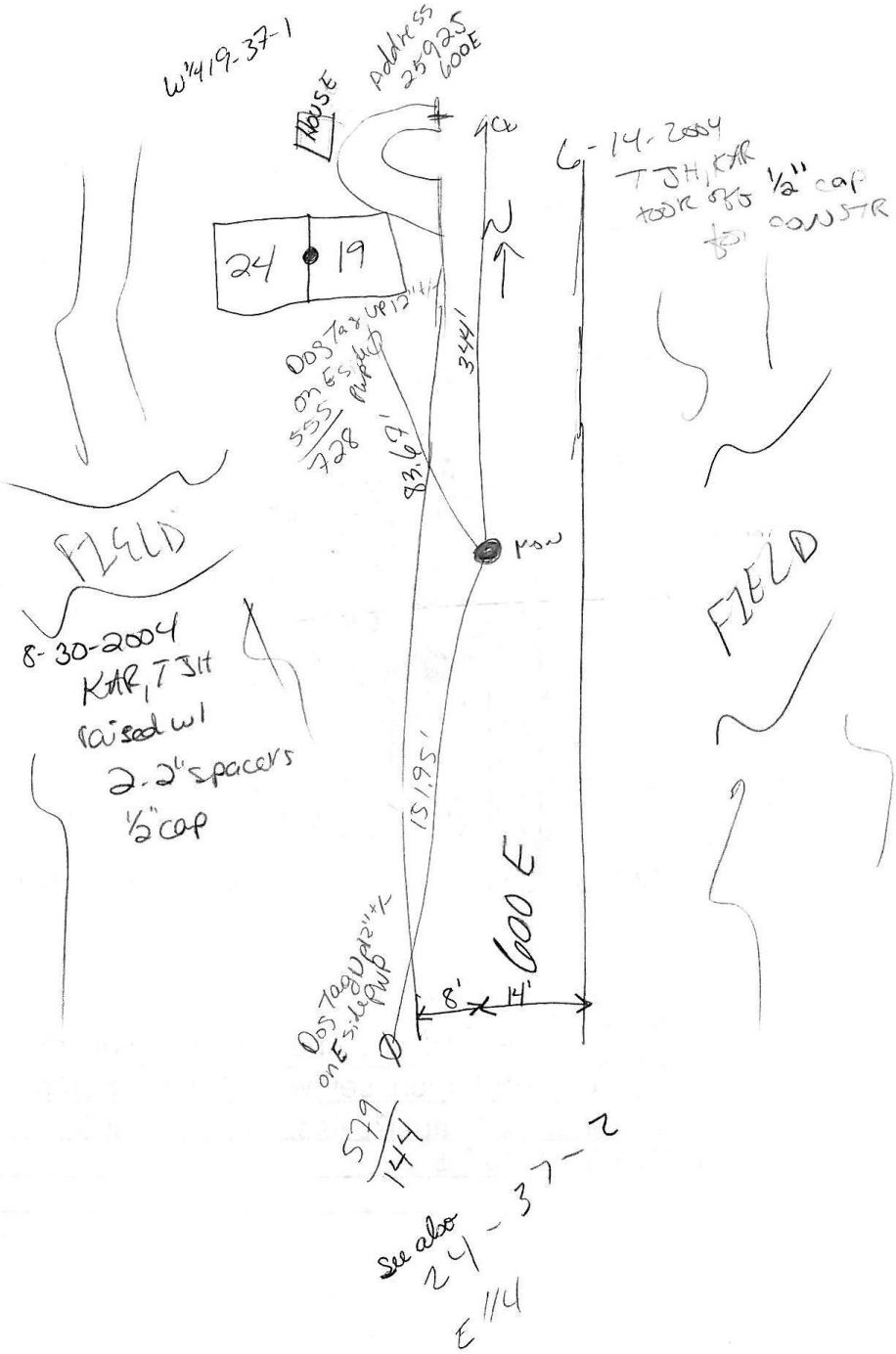
W¼ 19-37-1
HOUSE
address 25925 600E
24
19
N
6-14-2004
TJH, KAR
took off ½" cap
for CONSTR
344'
83.67'
MON
FIELD
FIELD
8-30-2004
KAR, TJH
raised w/
2-2" spacers
½" cap
151.95'
600 E
8'
14'
579
144
see also
24-37-2
E 1/4

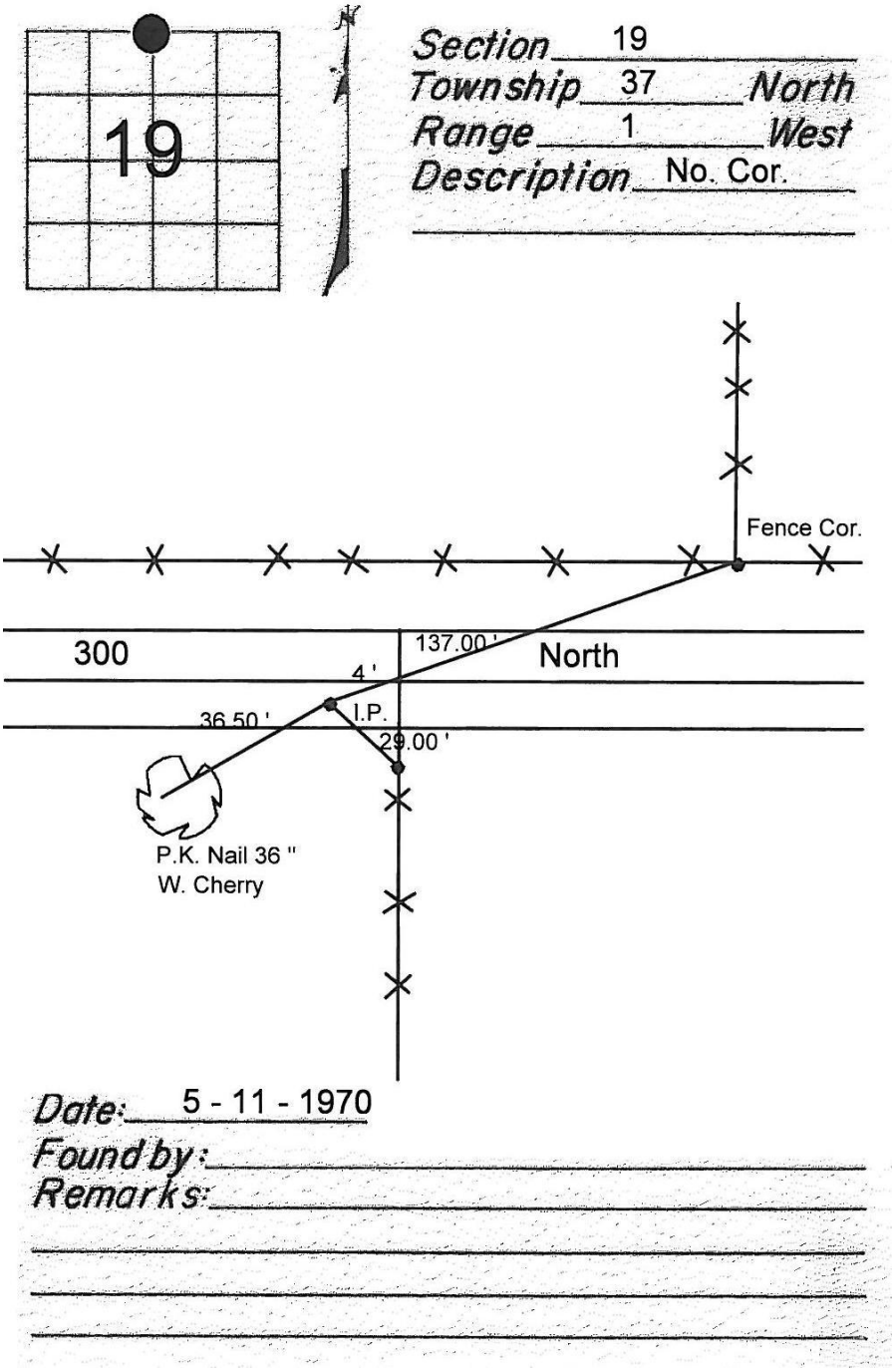

SEE ALSO S ¼ 18-37-1

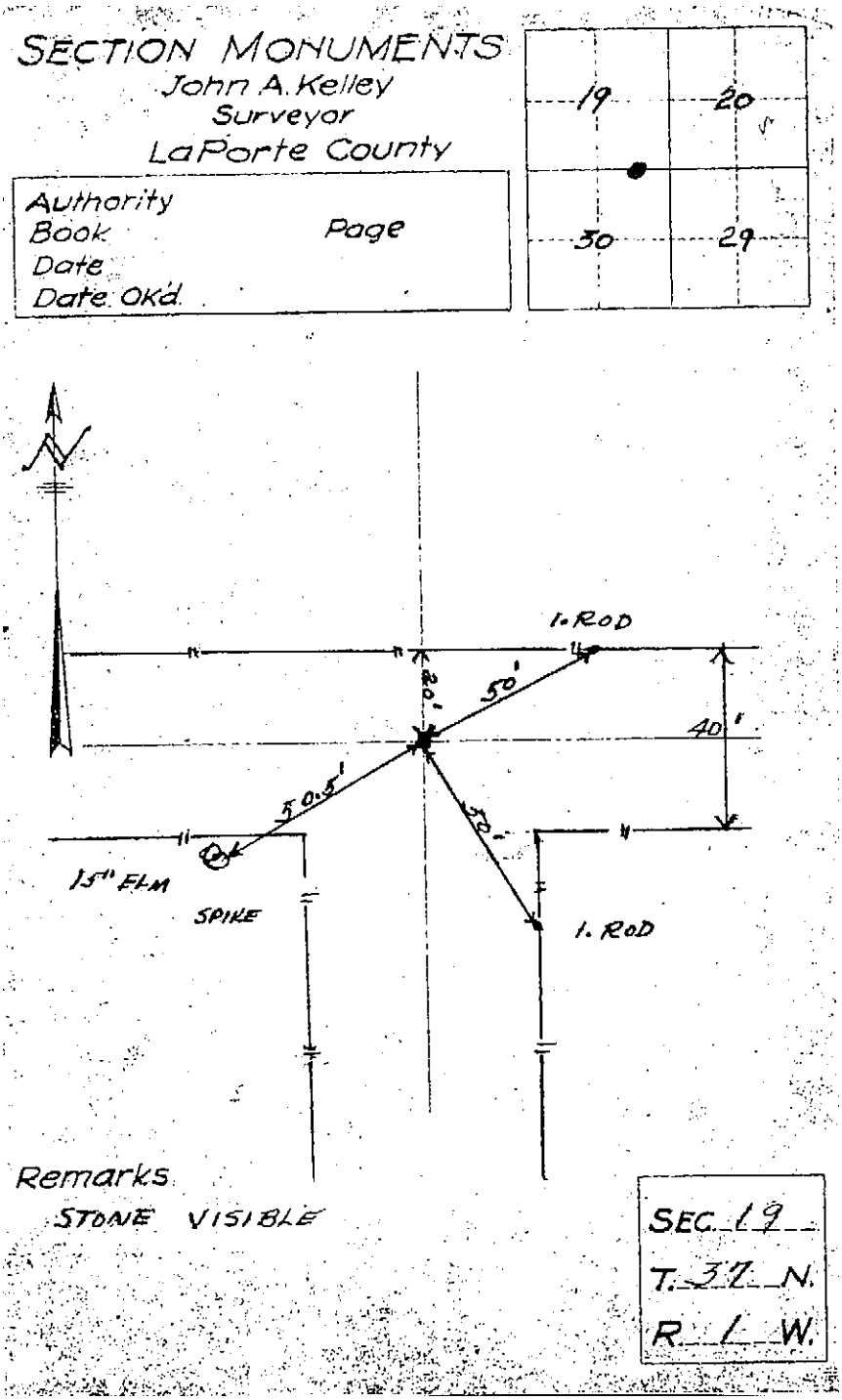

SEE ALSO N ¼ of the NE ¼ 30-37-1

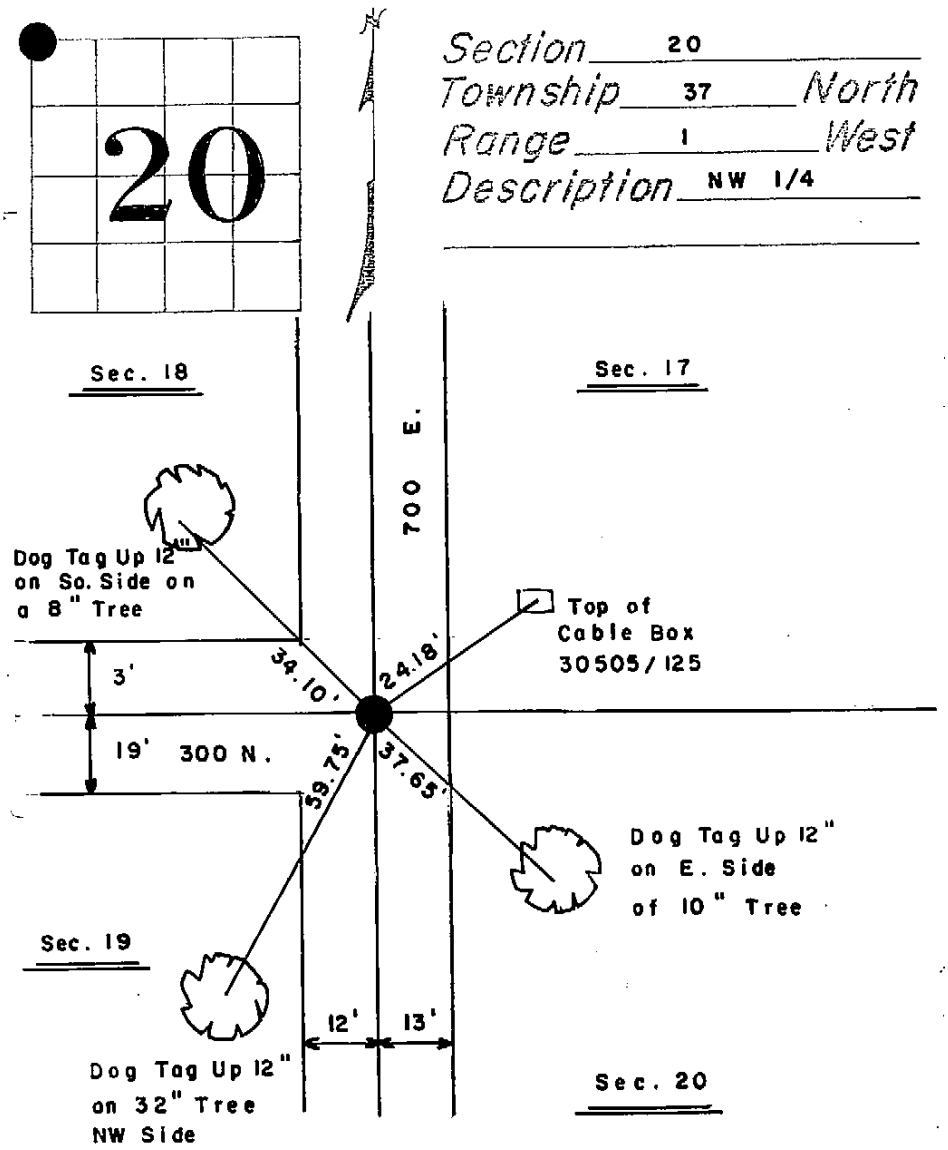

SEE ALSO NE ¼ 19-37-1
SE ¼ 18-37-1
SW ¼ 17-37-1

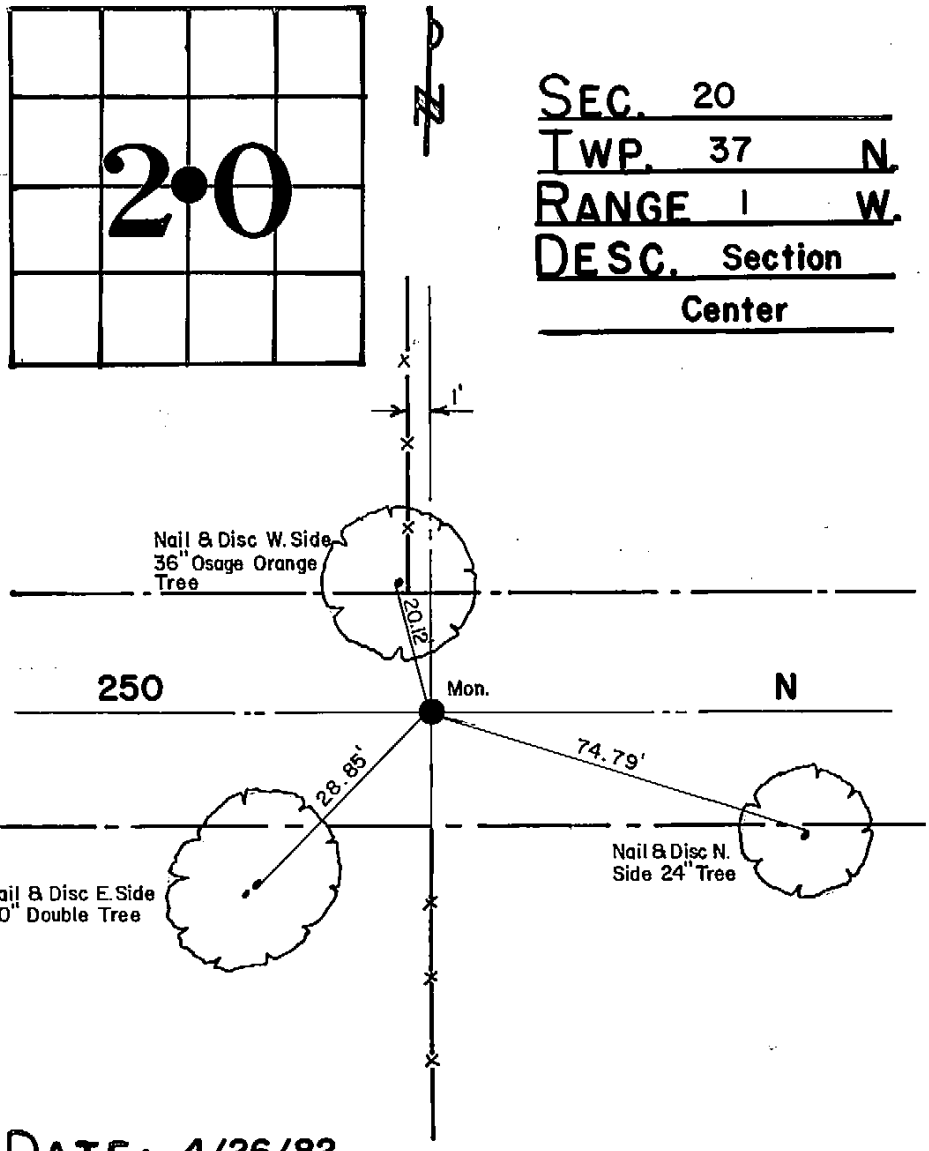

SEC. 20
TWP. 37 N.
RANGE 1 W.
DESC. Section Center

DATE: 4/26/82
FOUND BY: S.C.T. & J.T.K.
REMARKS: Found 12" diameter stone very long & R.R.Spike beside it. Lowered & set monument on top.
Book 253, p. 39.

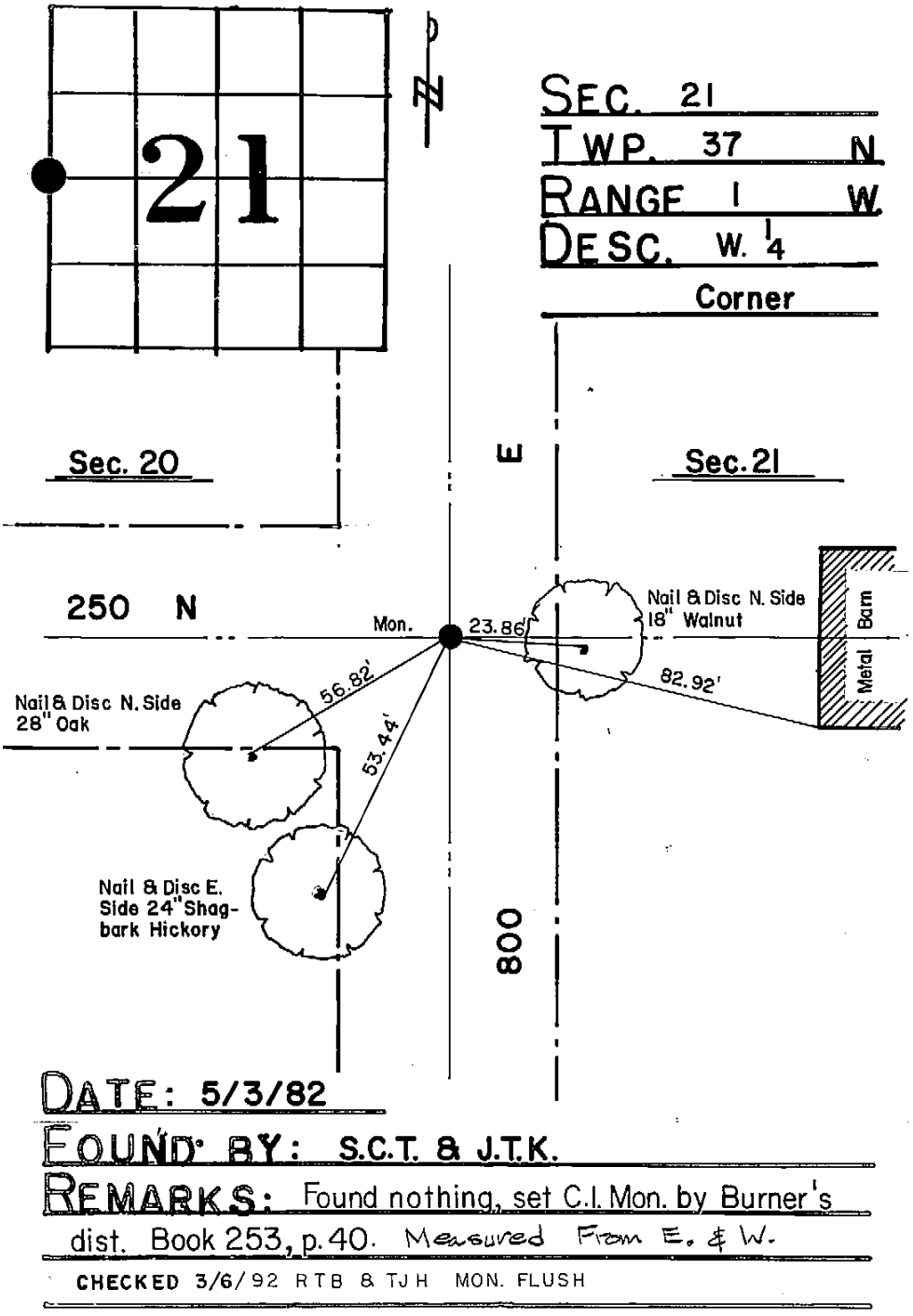

SEE ALSO E ¼ 20-37-1

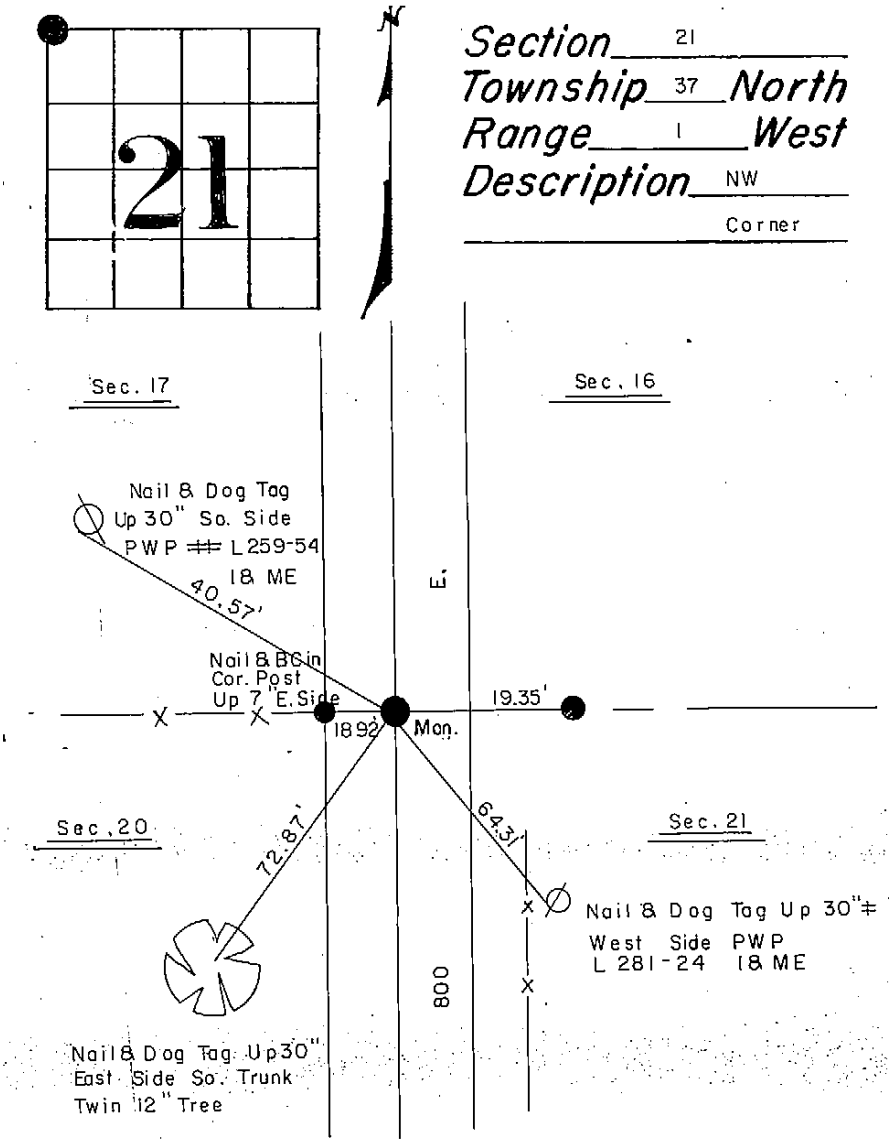

Date: 5/8/70

Found by: JP & ST

Remarks: Found 2" bolt over stone, set C.I. Mon.

Revised 5/7/92 Warm & Clear 60°±

RTB & TJH Set new Mon. at surface

Revised 11-18-2005

SEE ALSO NE ¼ 20-37-1
SE ¼ 17-37-1
SW ¼ 16-37-1

LAPORTE COUNTY SECTION CORNER *SHEET 907*

DATE: DEC 2009
CREW: TJH & KAR

NORTH CORNER OF SECTION 21
SOUTH CORNER OF SECTION 16

TOWNSHIP 37 N.
RANGE 1 NW.
WILLS TOWNSHIP
LAPORTE COUNTY, INDIANA

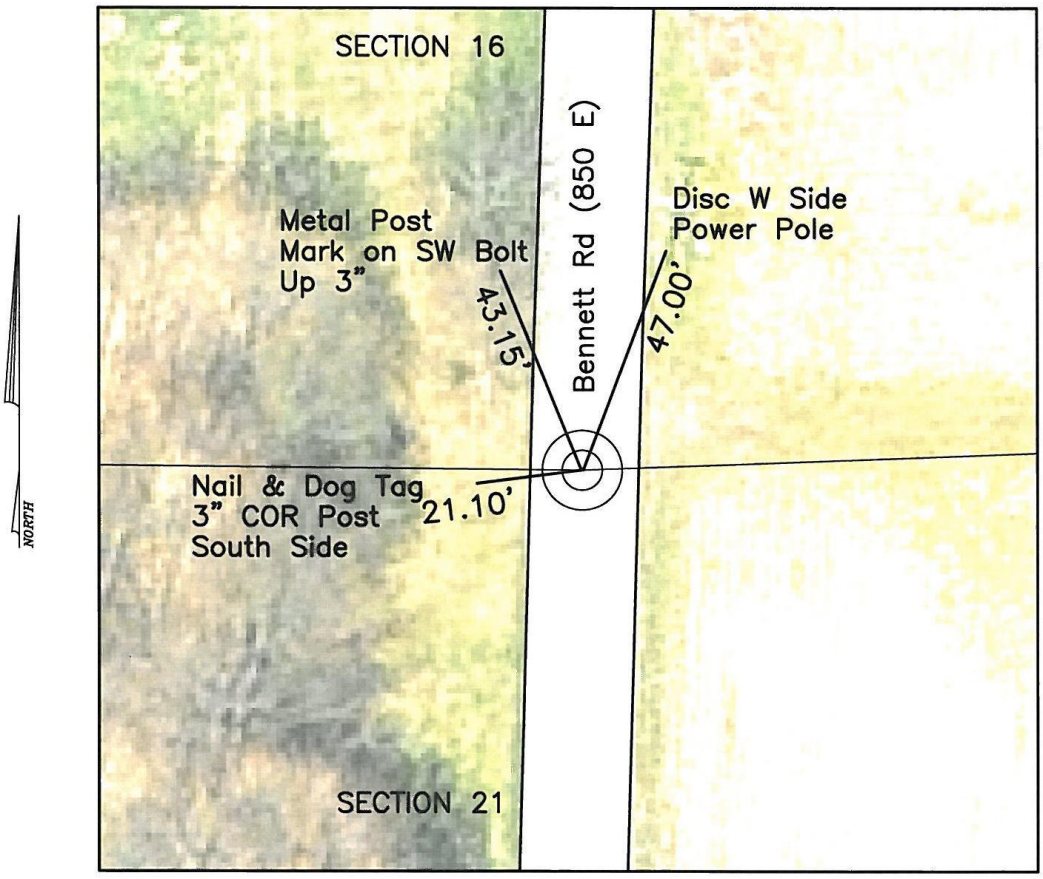

HISTORICAL NOTES:
1977 CBW&WCK --Found stone, set MON on top of stone, Bk 246, p.20
3-6-1992 RTB&TJH --Checked, MON. Flush
8-5-1999 JB&TJH --Replaced w/1-7" MON, 1-1" cap over stone
December 2009 TJH&KAR --MON flush, witnesses good

LAPORTE COUNTY SURVEYOR
555 MICHIGAN AVE. SUITE 104, LAPORTE, INDIANA 46350
PHONE 219-326-6808 EXT. 2225
Fax (219) 362-9804 Email SURVEYORGROUP@LAPORTECOUNTY.ORG

Scale: 1"=40'	Date: 4/20/11	Drawn By: KAR	Chk'd By: ____

LAPORTE COUNTY SECTION CORNER *SHEET 908*

DATE: DEC 2009
CREW: TJH & KAR

CENTER CORNER OF SECTION 21

TOWNSHIP 37 N.
RANGE 1 NW.
WILLS TOWNSHIP
LAPORTE COUNTY, INDIANA

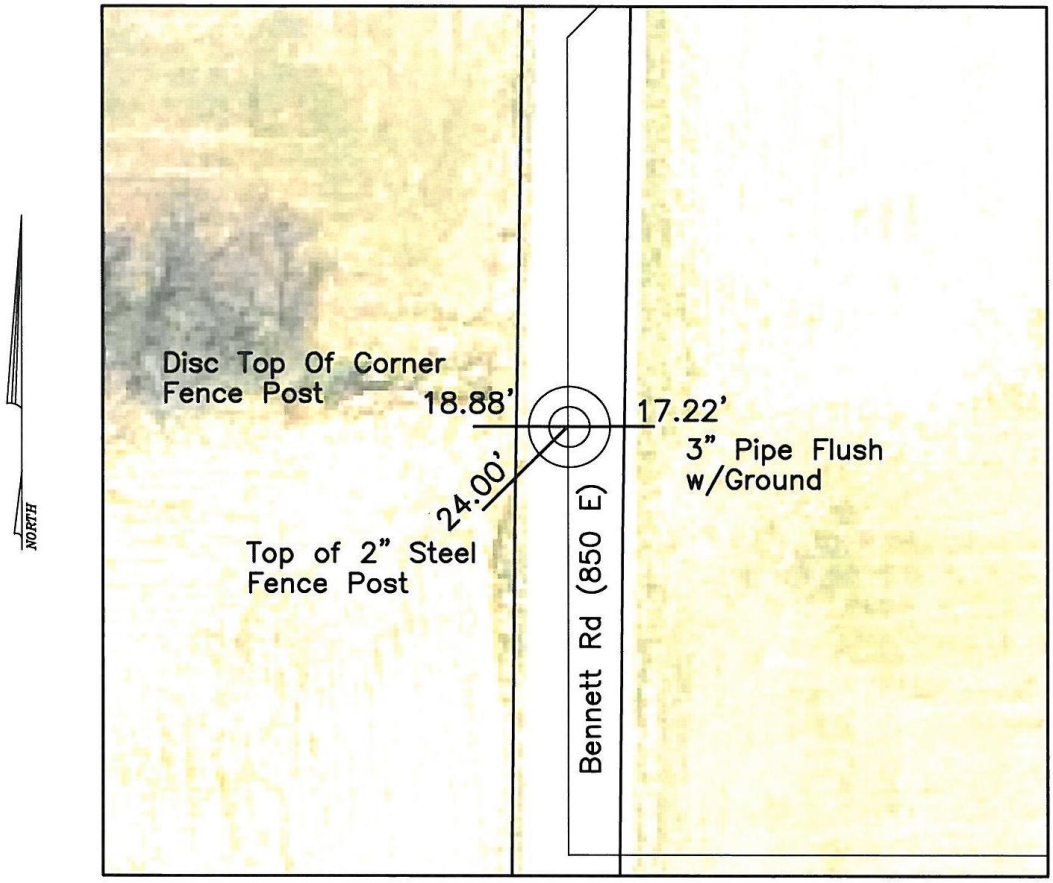

HISTORICAL NOTES:
1977 CBW&WCK --Set MON as per book 196 (Fred Bennett Rd), p.10, Bk 246, p.19
3-6-1992 RTB --Checked, MON down 2" +/-
8-5-1999 JB&TJH --Replaced Broken MON 1-Full MON, 1-1" cap
December 2009 TJH&KAR --Found MON 1/2" below surface, good condition

LAPORTE COUNTY SURVEYOR

555 MICHIGAN AVE. SUITE 104, LAPORTE, INDIANA 46350
PHONE 219-326-6808 EXT. 2225
Fax (219) 362-9804 Email SURVEYORGROUP@LAPORTECOUNTY.ORG

Scale: 1"=40'	Date: 4/21/11	Drawn By: KAR	Chk'd By: ____

LAPORTE COUNTY SECTION CORNER *SHEET 909*

DATE: DEC 2009
CREW: TJH & KAR

CENTER CORNER OF SECTION 22

TOWNSHIP 37 N.
RANGE 1 NW.
WILLS TOWNSHIP
LAPORTE COUNTY, INDIANA

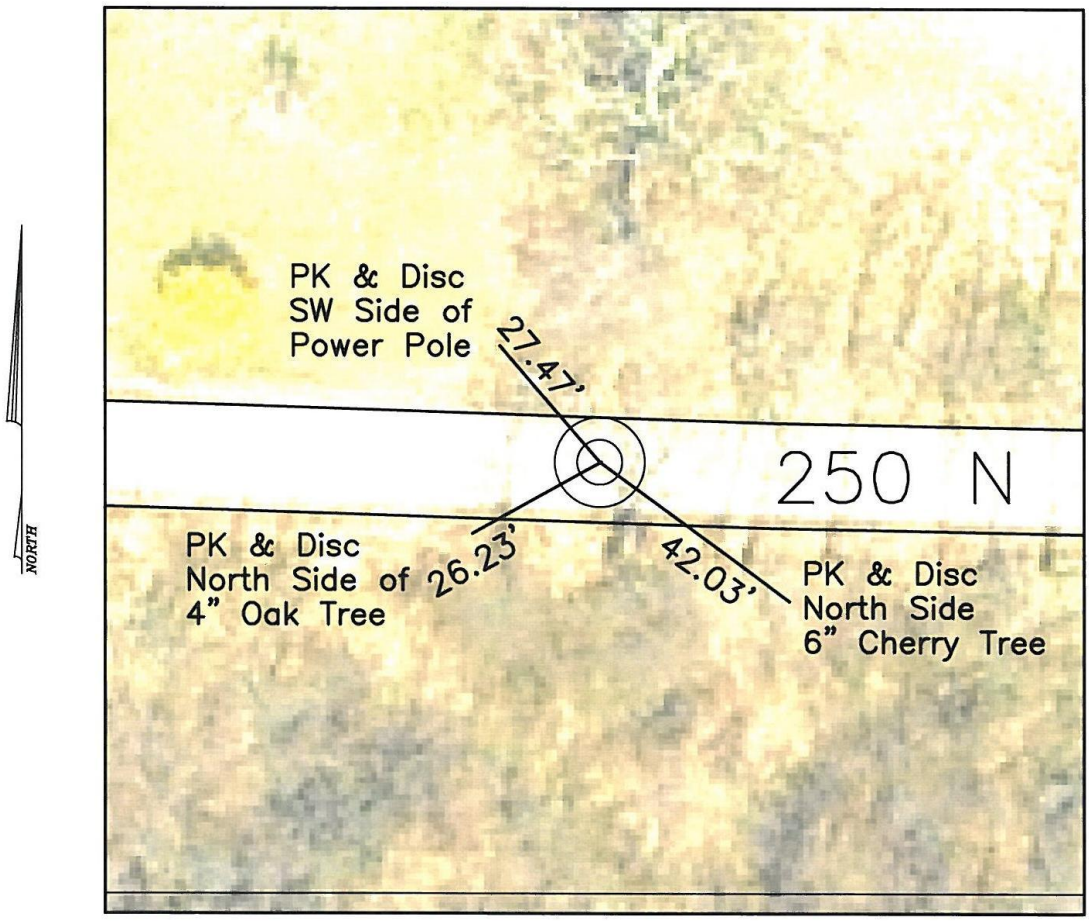

HISTORICAL NOTES:
1976 CBW&DWC –Found well point, set Monument op top. Book 244, p.32
December 2009 TJH&KAR –Found MON below surface, took off 1/2" cap, raised w/1–2" spacer, 1–1" spacer, 1" cap, witnesses good

LAPORTE COUNTY SURVEYOR
555 MICHIGAN AVE. SUITE 104, LAPORTE, INDIANA 46350
PHONE 219–326–6808 EXT. 2225
Fax (219) 362–9804 Email SURVEYORGROUP@LAPORTECOUNTY.ORG

Scale: 1"=40'	Date: 4/27/11	Drawn By: KAR	Chk'd By: ____

LAPORTE COUNTY SECTION CORNER *SHEET 910*

DATE: DEC 2009
CREW: TJH & KAR

WEST CORNER OF SECTION 23
EAST CORNER OF SECTION 22

TOWNSHIP 37 N.
RANGE 1 NW.
WILLS TOWNSHIP
LAPORTE COUNTY, INDIANA

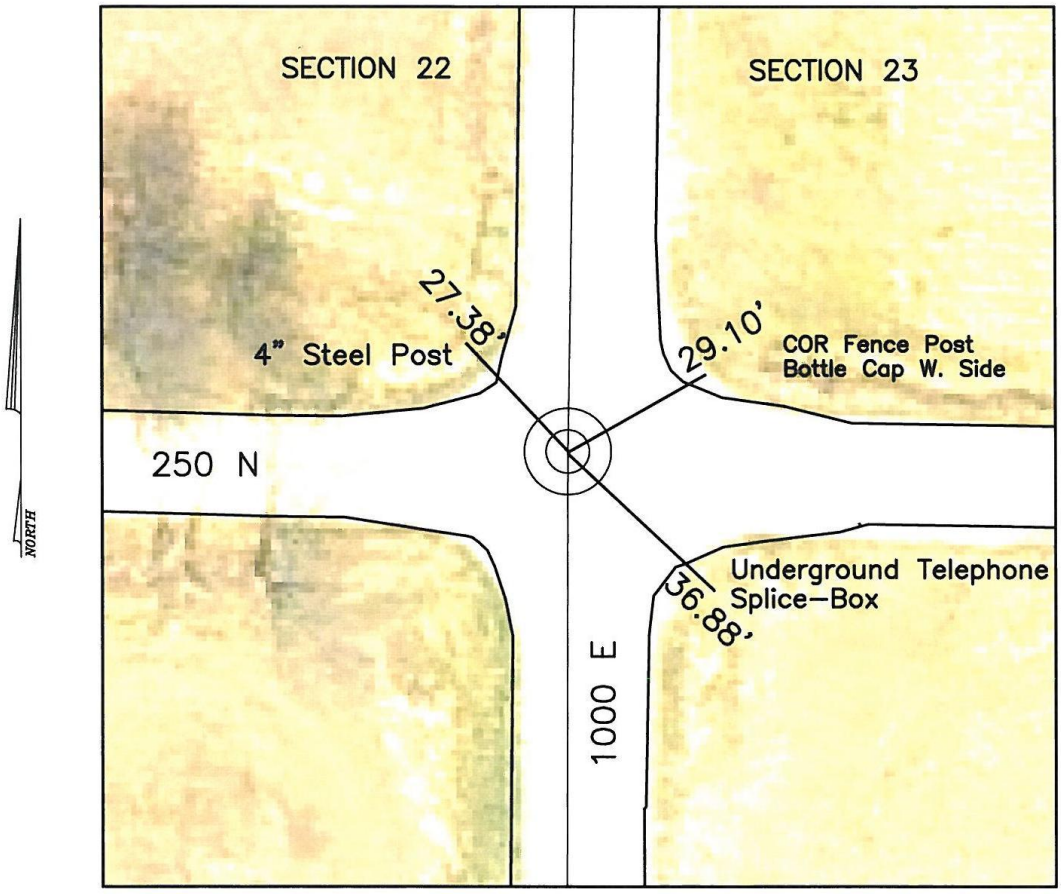

HISTORICAL NOTES:
1974 CBW&JEK –Found Iron Pipe, Book 241, p.8
December 2009 TJH&KAR –Found MON broken below surface, cap off, raised w/2–2" spacers, 1" cap, witnesses good

LAPORTE COUNTY SURVEYOR
555 MICHIGAN AVE. SUITE 104, LAPORTE, INDIANA 46350
PHONE 219–326–6808 EXT. 2225
Fax (219) 362–9804 Email SURVEYORGROUP@LAPORTECOUNTY.ORG

Scale: 1"=40'	Date: 4/27/11	Drawn By: KAR	Chk'd By: ____

LAPORTE COUNTY SECTION CORNER *SHEET 911*

DATE: DEC 2009
CREW: TJH & KAR

NORTHWEST CORNER OF SECTION 23
NORTHEAST CORNER OF SECTION 22

TOWNSHIP 37 N.
RANGE 1 NW.
WILLS TOWNSHIP
LAPORTE COUNTY, INDIANA

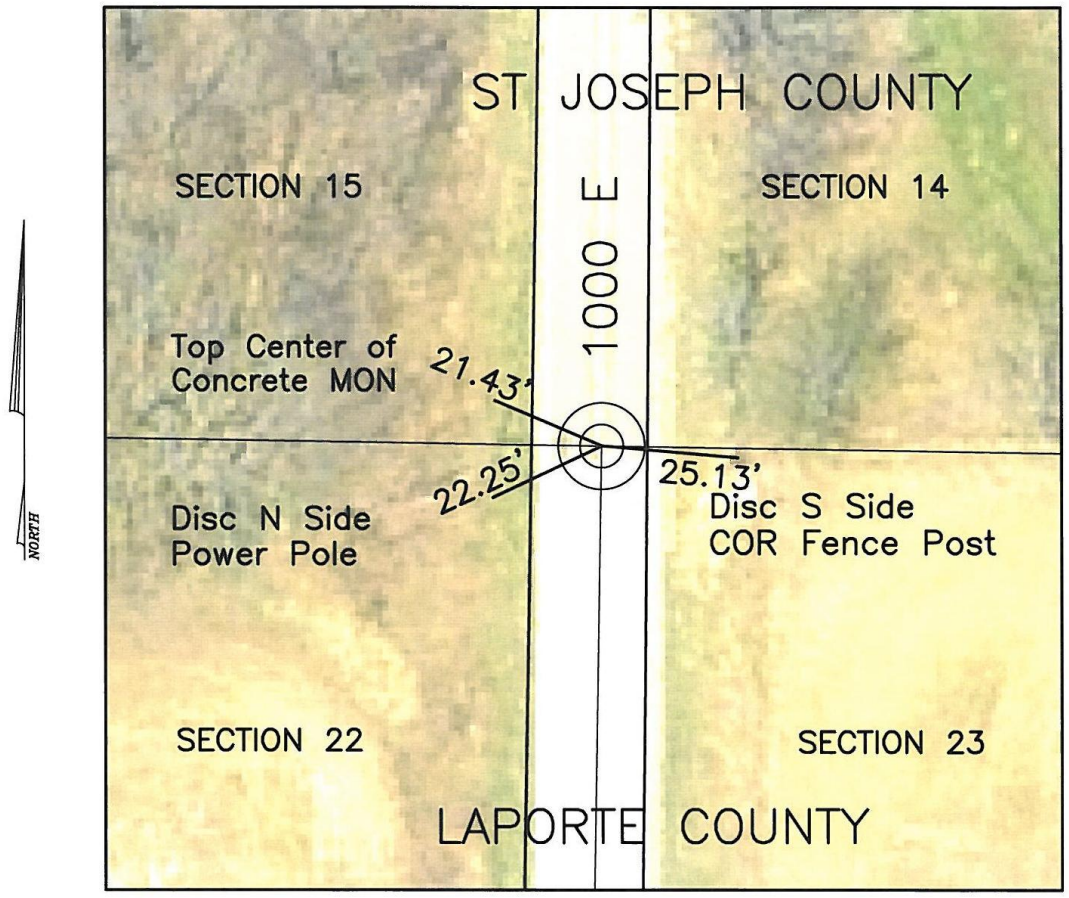

HISTORICAL NOTES:
1976 CBW&DWC –Found CONC. MON, set part of C.I. MON on top. Book 244, p.35
10–03–2001 TJH&KAR –Revised with 1/2" cap

LAPORTE COUNTY SURVEYOR
555 MICHIGAN AVE. SUITE 104, LAPORTE, INDIANA 46350
PHONE 219–326–6808 EXT. 2225
Fax (219) 362–9804 Email SURVEYORGROUP@LAPORTECOUNTY.ORG

Scale: 1"=40'	Date: 4/28/11	Drawn By: KAR	Chk'd By: ____

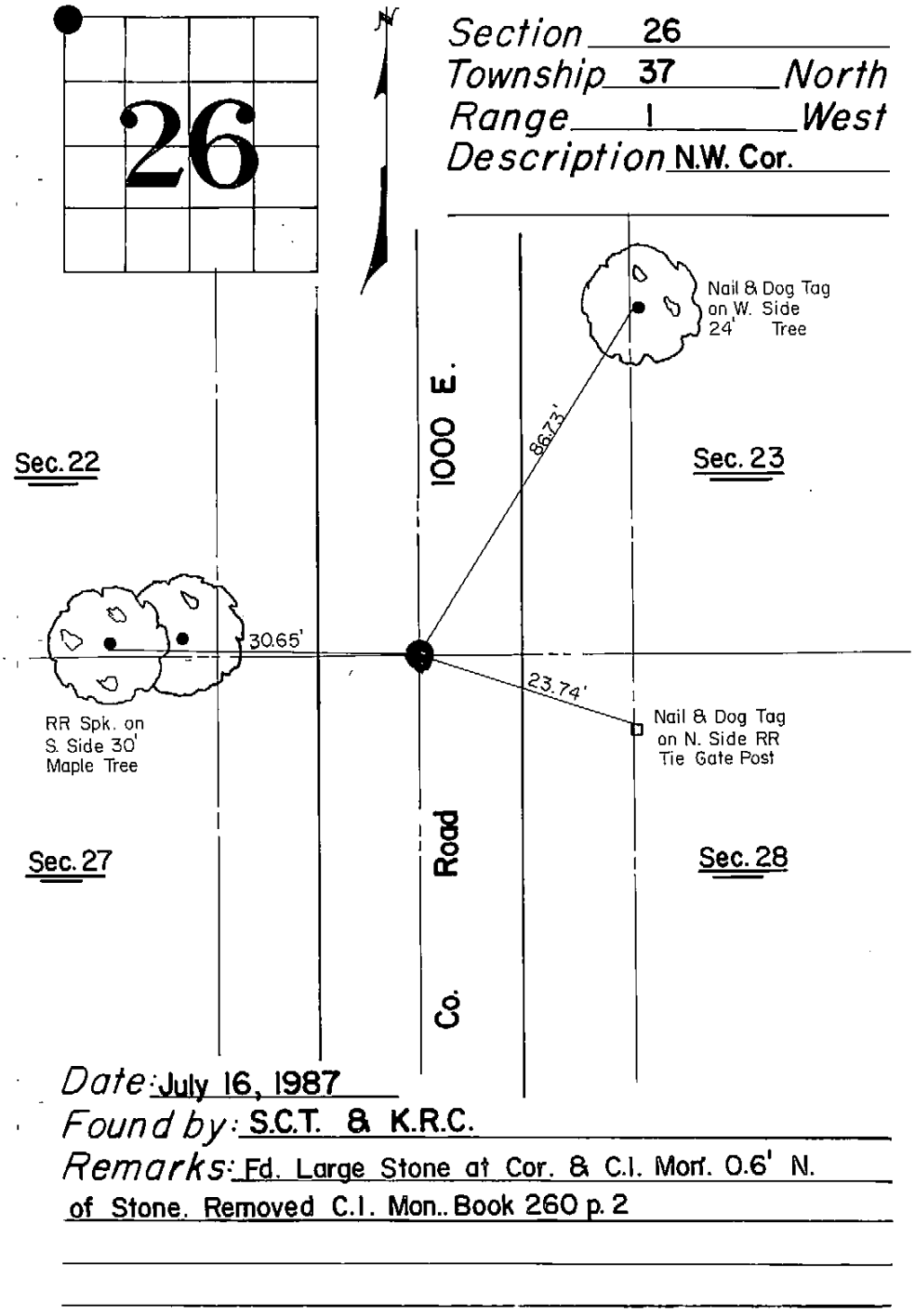

SEE ALSO NE ¼ 27-37-1
SE ¼ 22-37-1
SW ¼ 23-37-1

LAPORTE COUNTY SECTION CORNER *SHEET 913*

DATE: DEC 2009
CREW: TJH & KAR

WEST CORNER OF SECTION 26
EAST CORNER OF SECTION 27

TOWNSHIP 37 N.
RANGE 1 NW.
WILLS TOWNSHIP
LAPORTE COUNTY, INDIANA

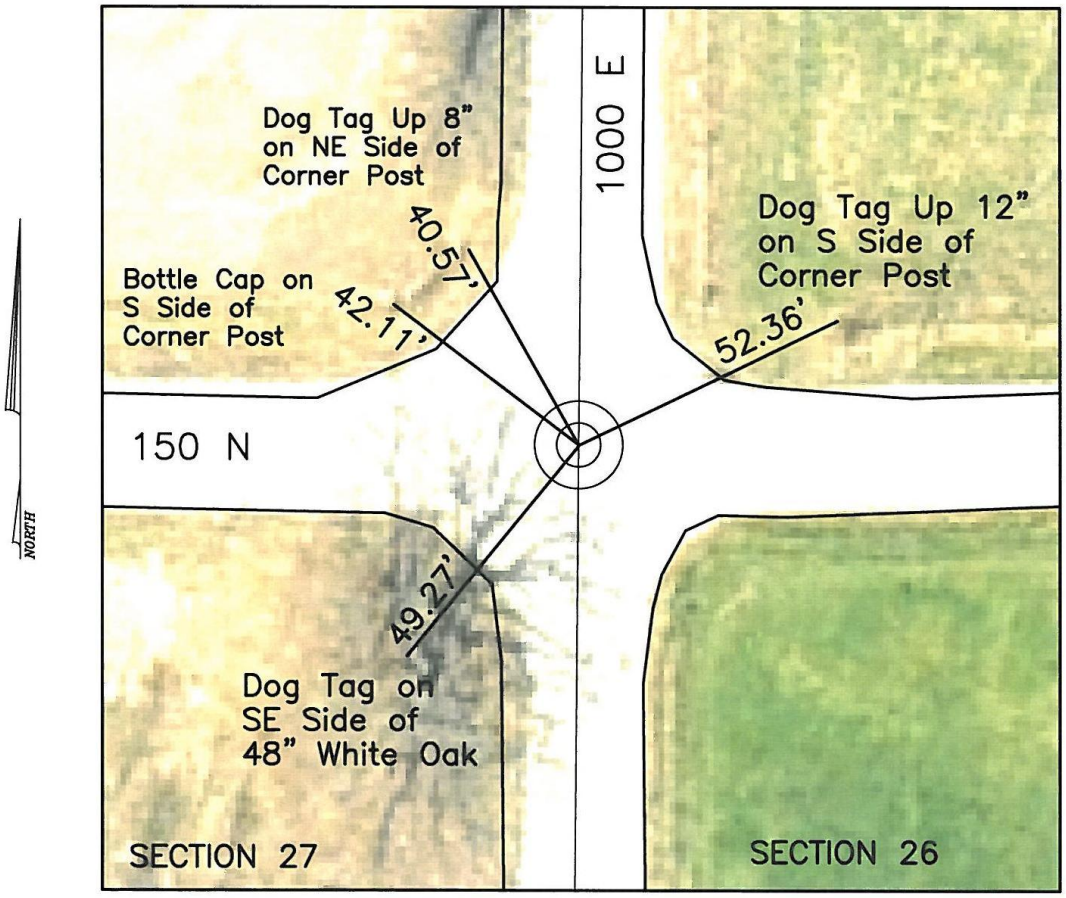

HISTORICAL NOTES:
1974 CBW&JEK –Found I.P. & Stone, Set MON. on stone, Book 241, p.7
10–05–1999 JB,TJH,&PO –Revised
December 2009 TJH&KAR –Found MON below surface, cap off, raised w/1–2" spacer, 1" cap, witnesses good

LAPORTE COUNTY SURVEYOR
555 MICHIGAN AVE. SUITE 104, LAPORTE, INDIANA 46350
PHONE 219–326–6808 EXT. 2225
Fax (219) 362–9804 Email SURVEYORGROUP@LAPORTECOUNTY.ORG

Scale: 1"=40'	Date: 4/28/11	Drawn By: KAR	Chk'd By: ____

LAPORTE COUNTY SECTION CORNER *SHEET 914*

DATE: DEC 2009
CREW: TJH & KAR

NORTHWEST CORNER OF SECTION 27
NORTHEAST CORNER OF SECTION 28
SOUTHWEST CORNER OF SECTION 22
SOUTHEAST CORNER OF SECTION 21

TOWNSHIP 37 N.
RANGE 1 NW.
WILLS TOWNSHIP
LAPORTE COUNTY, INDIANA

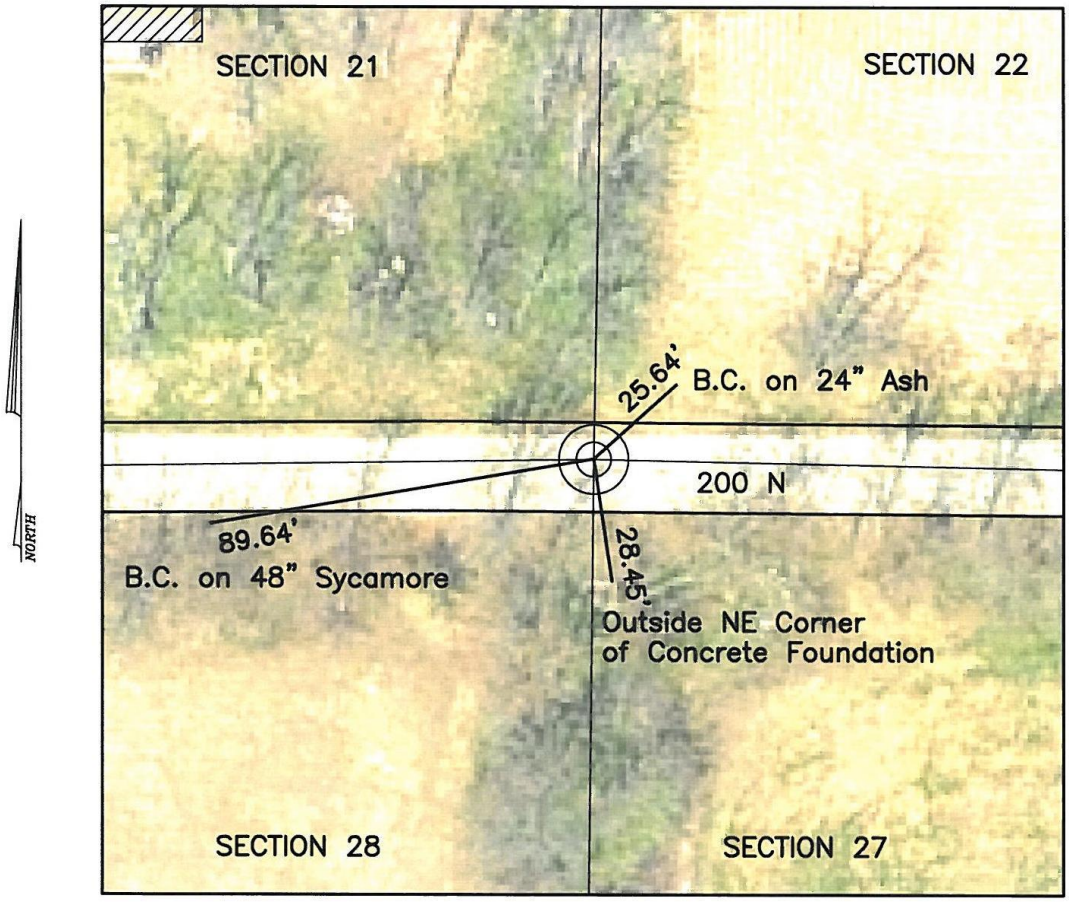

HISTORICAL NOTES:
1975 CBW&JFH –Found bolt spike, set MON, Book 243, p.36
December 2009 TJH&KAR –Found MON, down 7" +/–, raised w/1–5" spacers, 2–2" spacers, 1/2" cap

LAPORTE COUNTY SURVEYOR
555 MICHIGAN AVE. SUITE 104, LAPORTE, INDIANA 46350
PHONE 219–326–6808 EXT. 2225
Fax (219) 362–9804 Email SURVEYORGROUP@LAPORTECOUNTY.ORG

Scale: 1"=40'	Date: 4/28/11	Drawn By: KAR	Chk'd By: ____

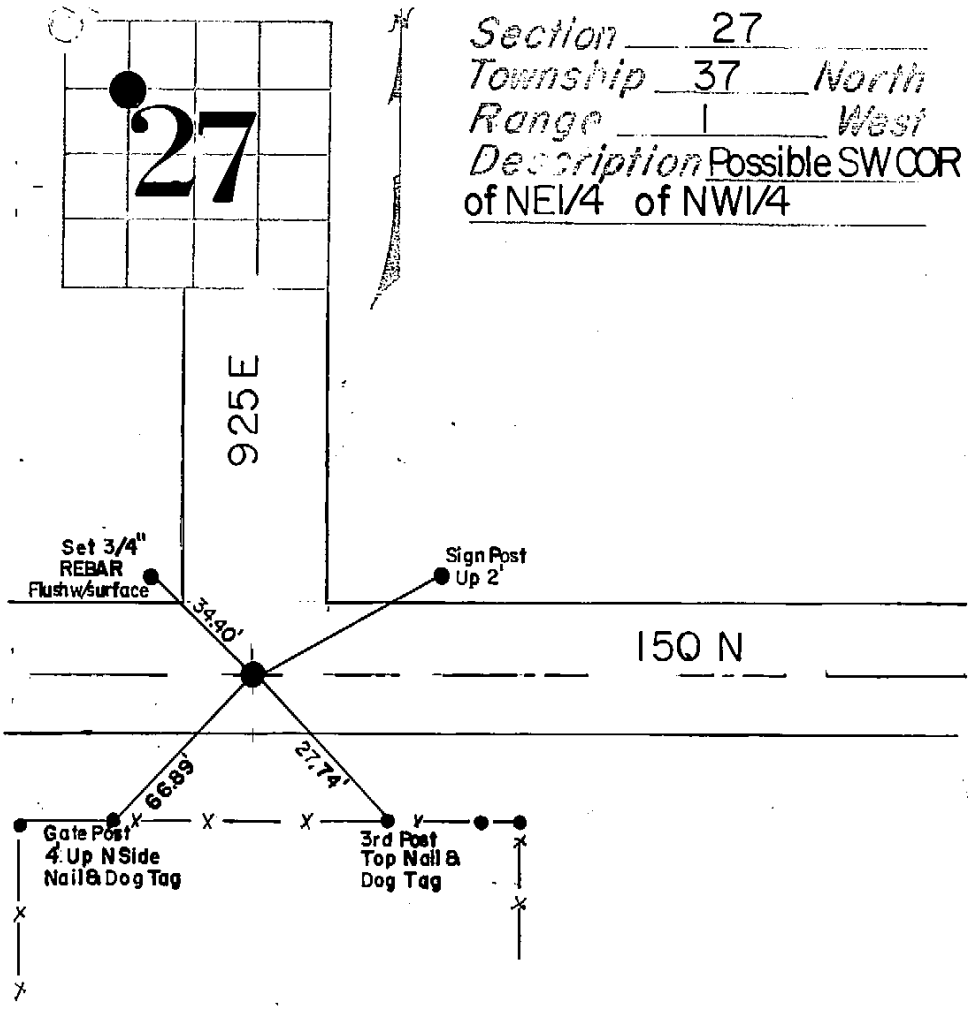

Section 27
Township 37 North
Range 1 West
Description Possible SW COR
of NE1/4 of NW1/4

Date: 10/4/1999
Found By: JB, TH, PO
Remarks: Found R/R Spike measurements from spike to ties are PT to PT

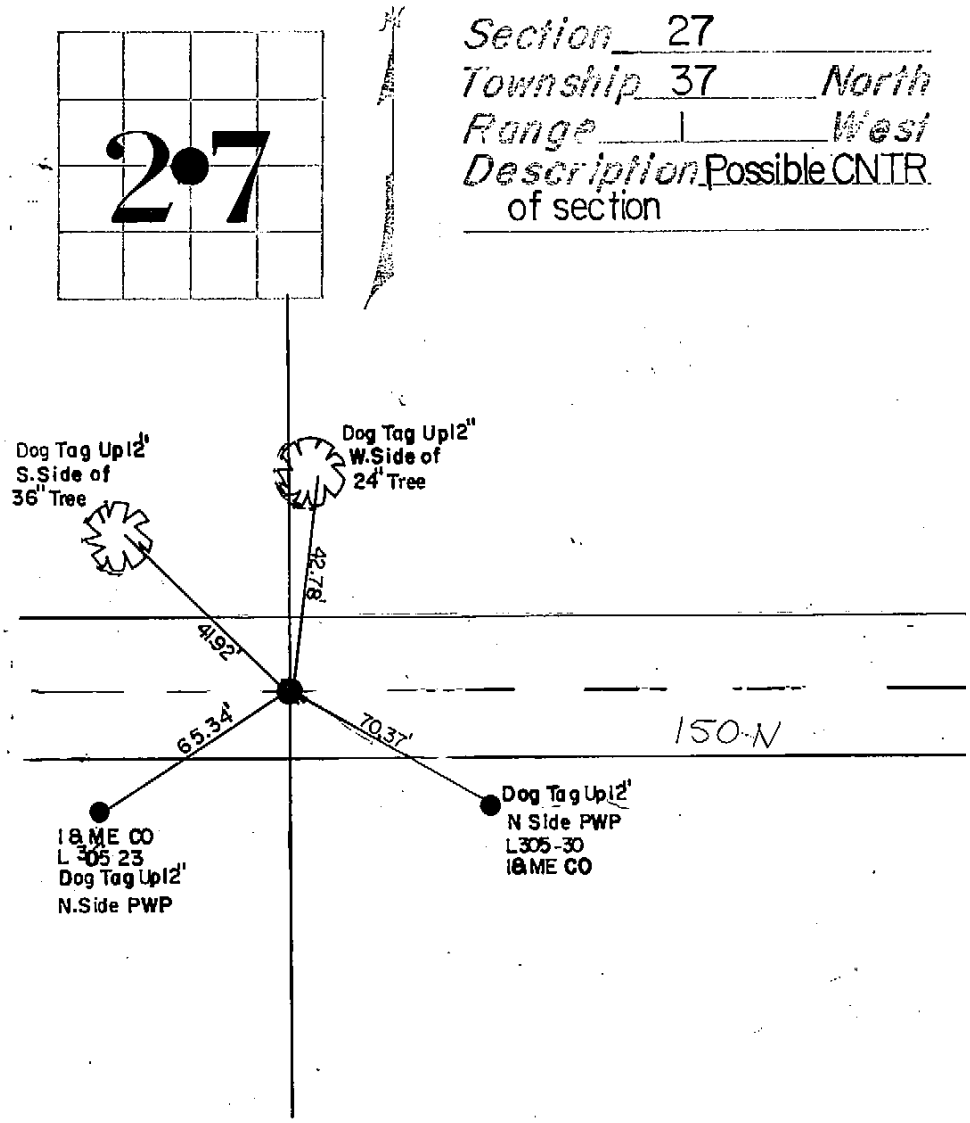

Date: 10/4/1999

Found by: JB, TH, PO

Remarks: Fnd R/R SPK, Witnessed spike prior to Rd Constr DIST from spike to ties are PT to PT

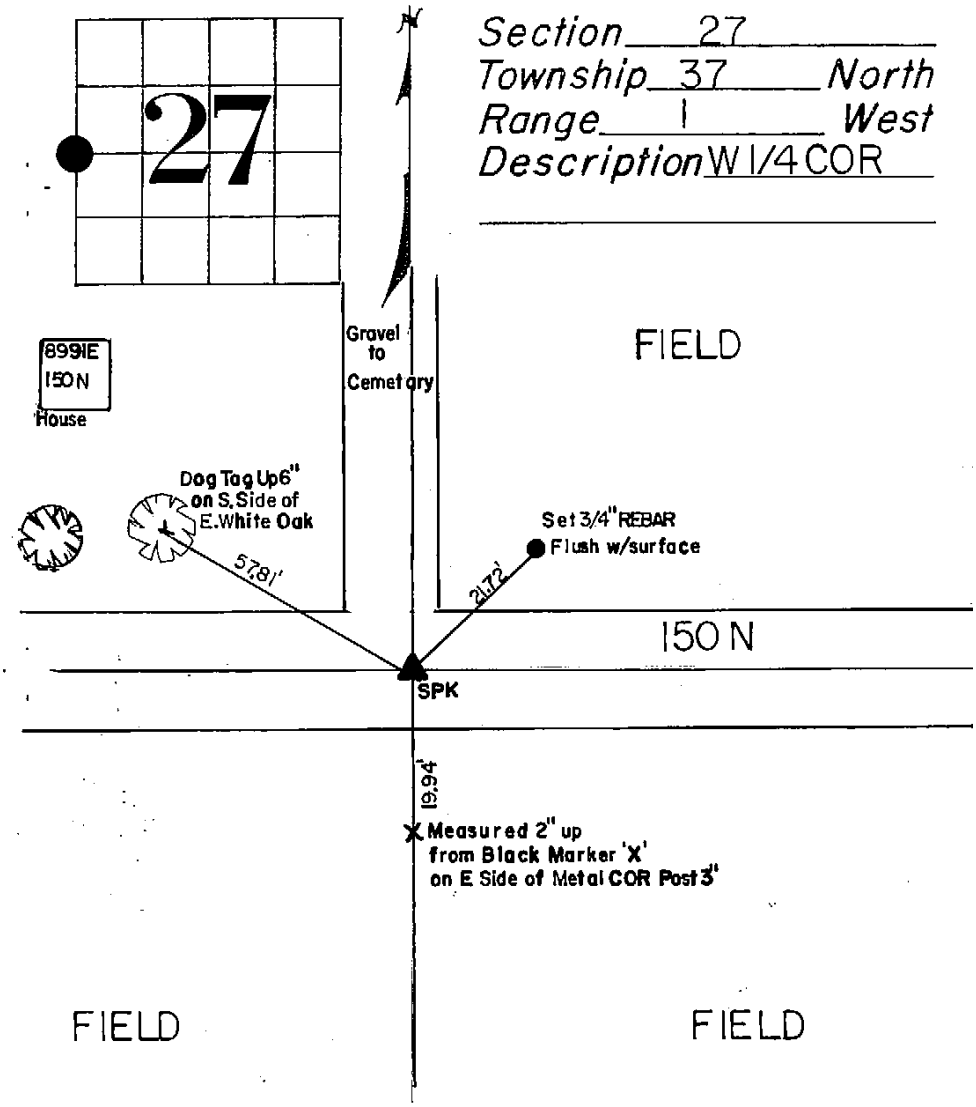

Section 27
Township 37 North
Range 1 West
Description W 1/4 COR

Date: 10/4/1999
Found by: JB, TH, PO
Remarks: Found R/R Spike at 1/4 COR, witnessed spike due to road constr., measurements to spike to ties is PT to PT

SEE ALSO E ¼ 28-37-1

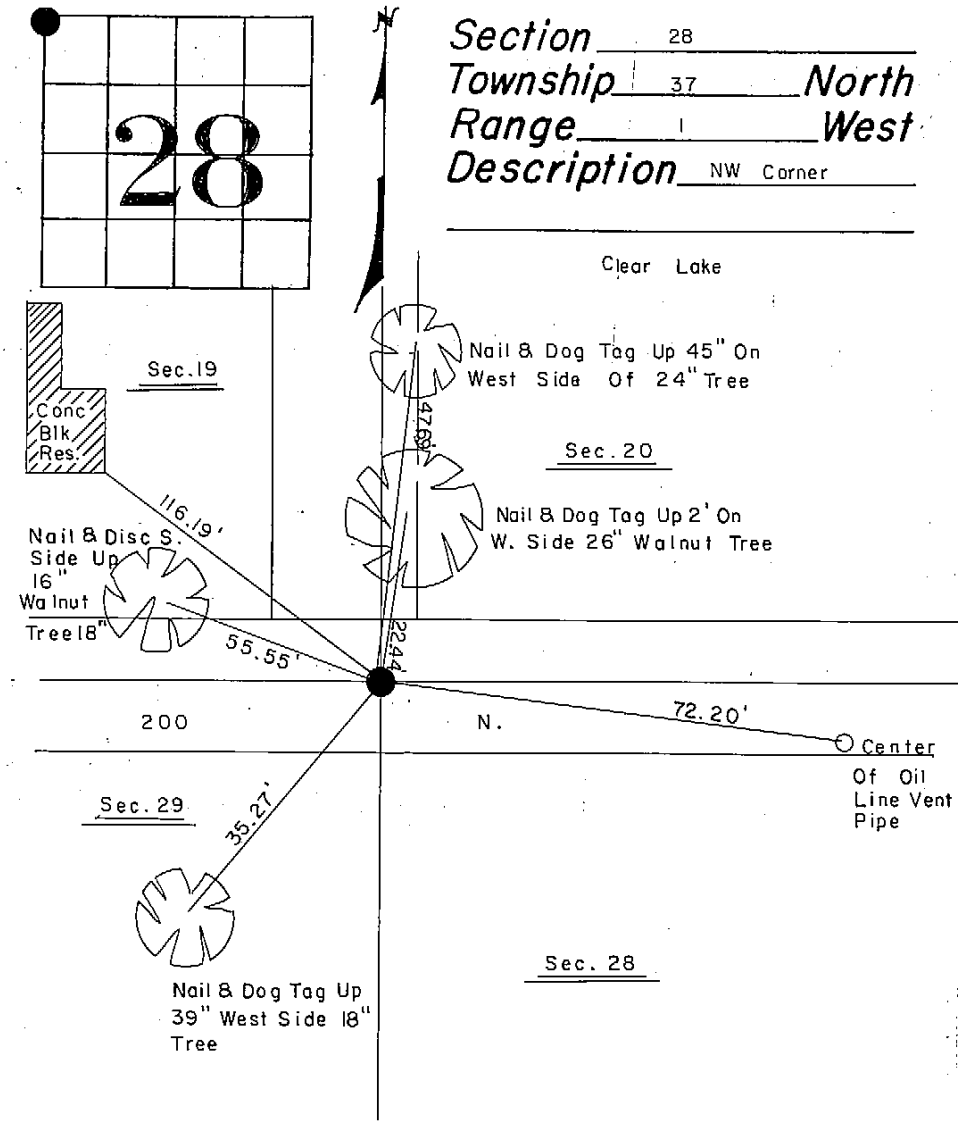

SEE ALSO NE ¼ 29-37-1
SE ¼ 20-37-1
SW ¼ 21-37-1

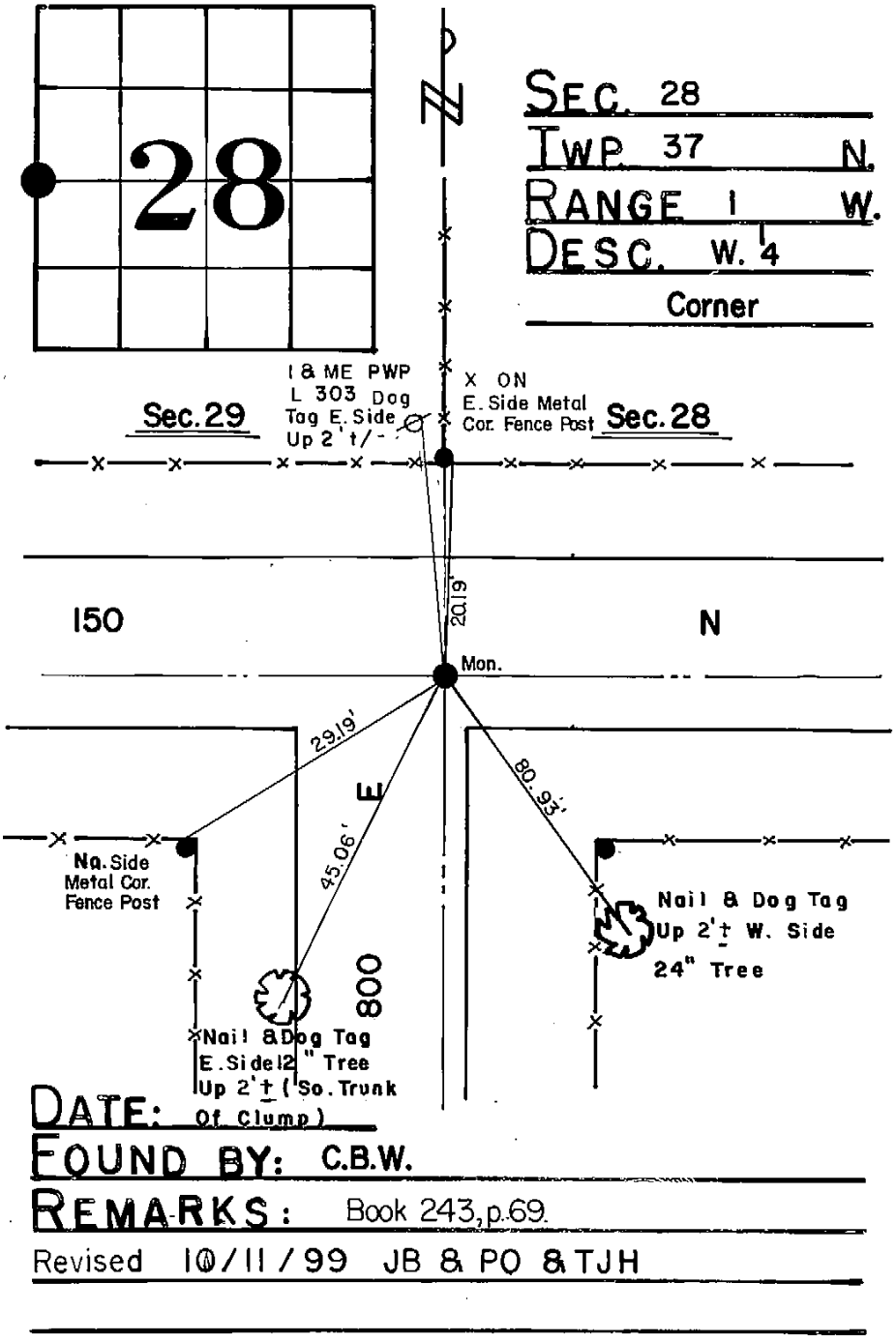

SEE ALSO E ¼ 29-37-1

LAPORTE COUNTY SECTION CORNER *SHEET 920*

DATE: DEC 2009
CREW: TJH & KAR

NORTH CORNER OF SECTION 28
SOUTH CORNER OF SECTION 21

TOWNSHIP 37 N.
RANGE 1 NW.
WILLS TOWNSHIP
LAPORTE COUNTY, INDIANA

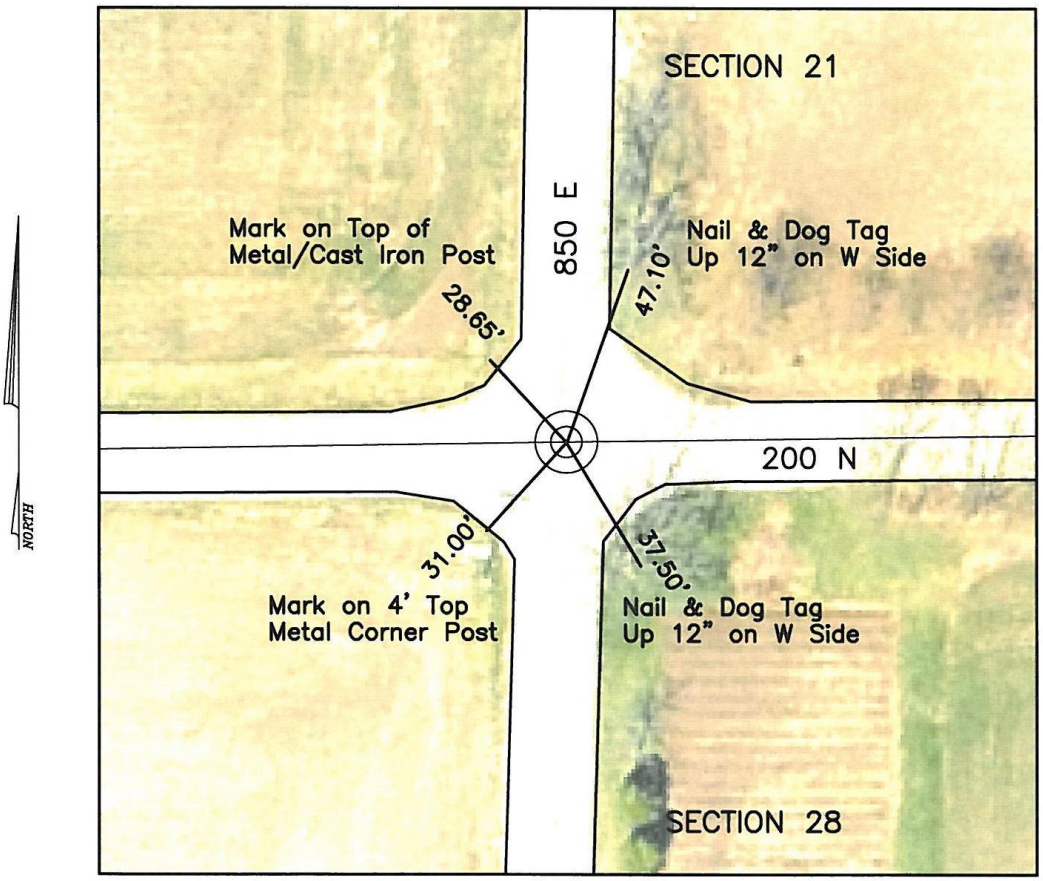

HISTORICAL NOTES:
1973 CBW –Found stone, set monument on top of stone. Book 240, p.5
8–05–1999 JB&TJH –Full MON, 1–1" spacer, 1/2" cap
December 2009 TJH&KAR –Foun MON, no cap, flush w/road, good condition

LAPORTE COUNTY SURVEYOR
555 MICHIGAN AVE. SUITE 104, LAPORTE, INDIANA 46350
PHONE 219–326–6808 EXT. 2225
Fax (219) 362–9804 Email SURVEYORGROUP@LAPORTECOUNTY.ORG

Scale: 1"=40'	Date: 4/28/11	Drawn By: KAR	Chk'd By: ____

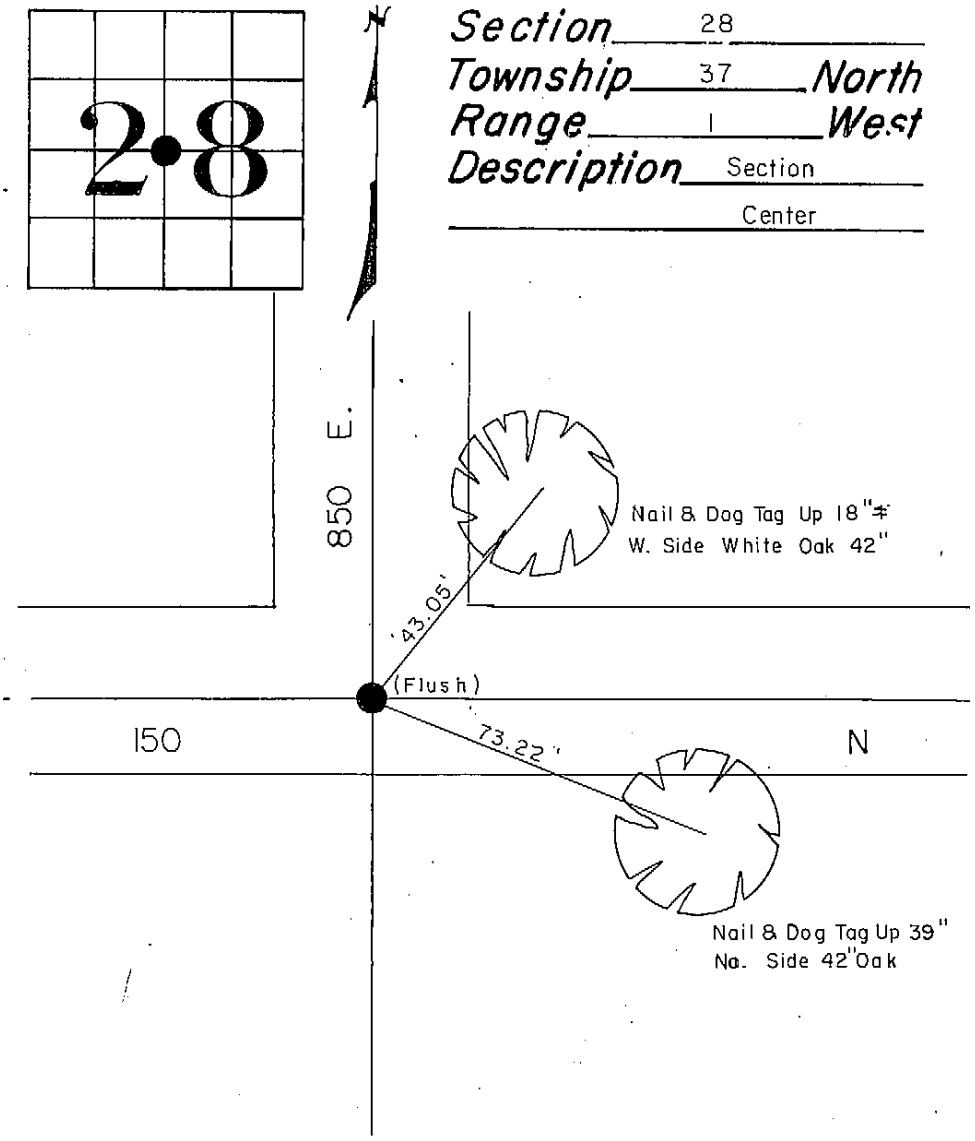

Section 28
Township 37 North
Range 1 West
Description Section Center

Date: 1977
Found by: CBW & WCK
Remarks: Found bolt as per book 196, set mon. on top of bolt. Book 246, p 23 Revised 9/10/90 Broken Mon. Replaced Mon. Set new mon on Bolt

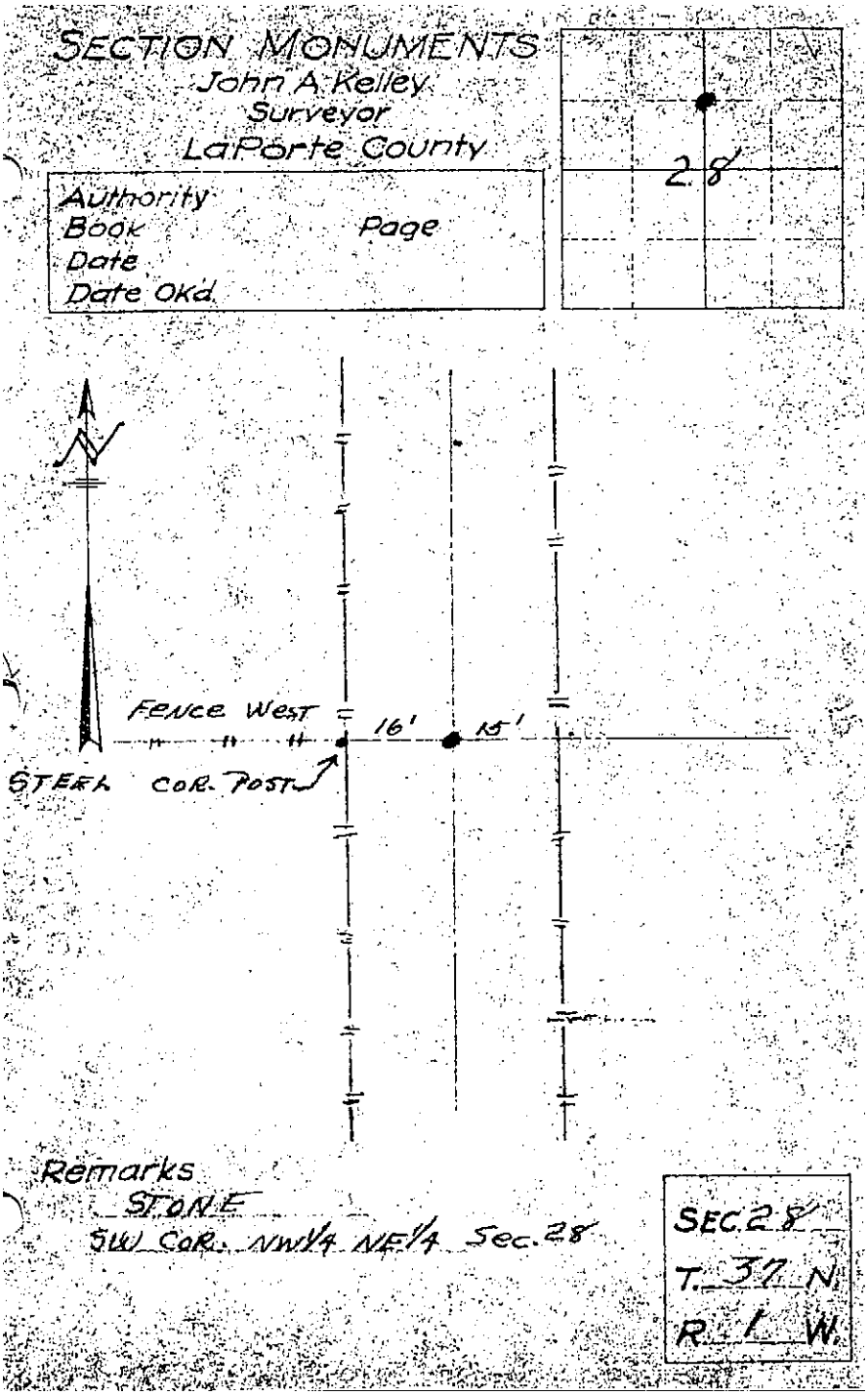
SECTION MONUMENTS
John A. Kelley
Surveyor
LaPorte County
Authority
Book
Page
Date
Date Okd.
28
Fence West
16'
15'
STEEL COR. POST
Remarks
STONE
SW Cor. NW1/4 NE1/4 Sec. 28
SEC 28
T. 37 N.
R. 1 W.

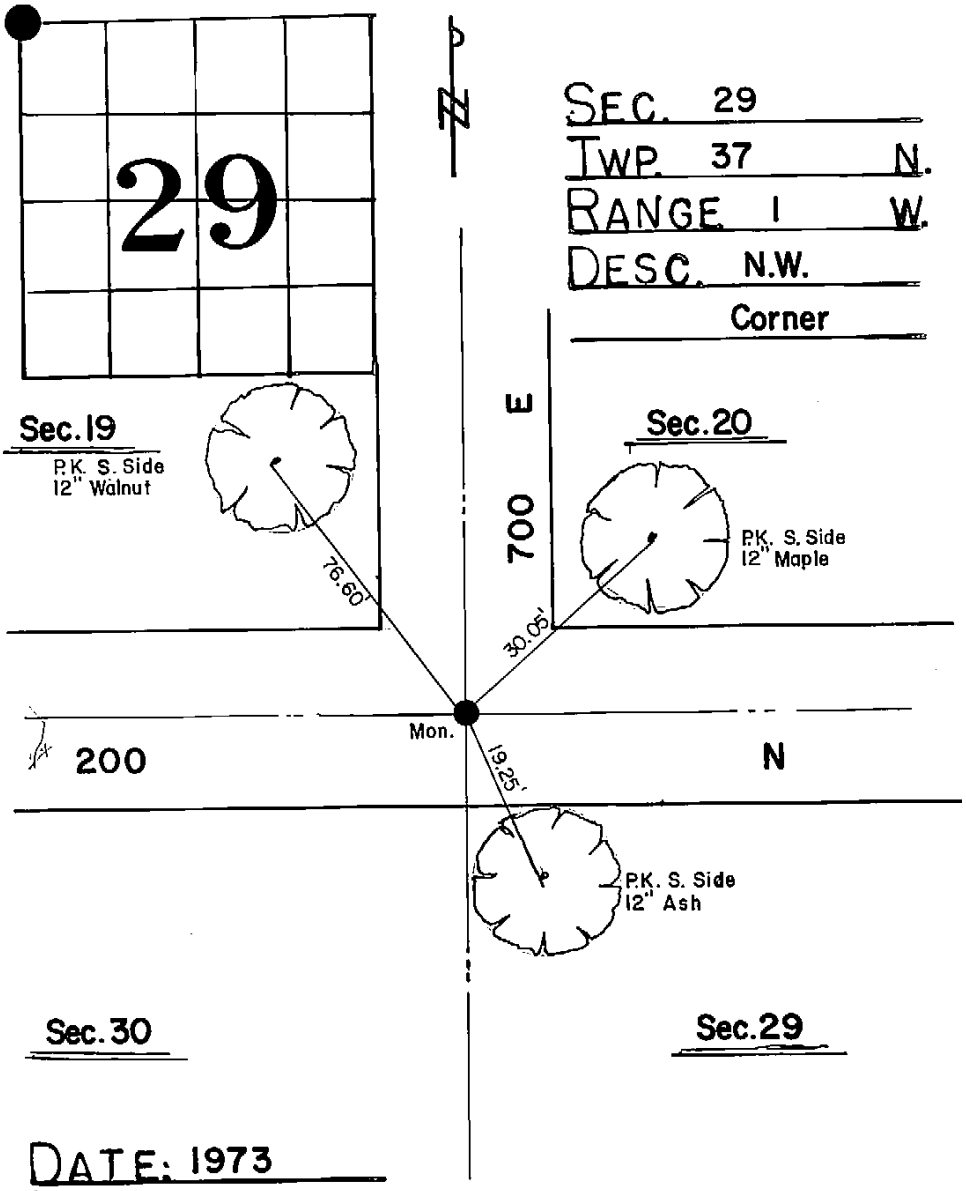

SEE ALSO NE ¼ 30-37-1
SE ¼ 19-37-1
SW ¼ 20-37-1

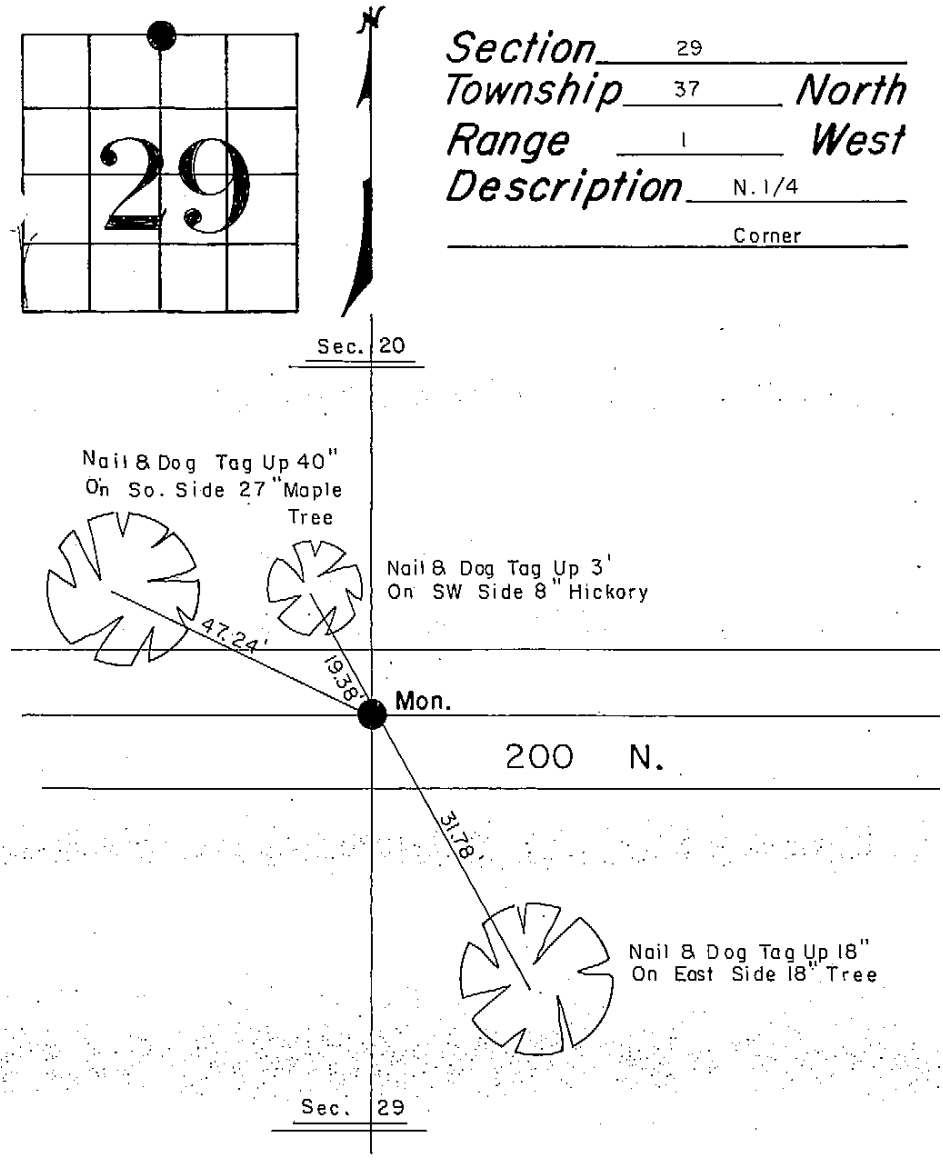

Date: 1973

Found by: CBW

Remarks: Found iron pin. set monument. Book 240, p57

Revised 5/8/92 RTB, TJH & C.N

Revised Aug 5, 1999 JB AND TJH

SEE ALSO S ¼ 20-37-1

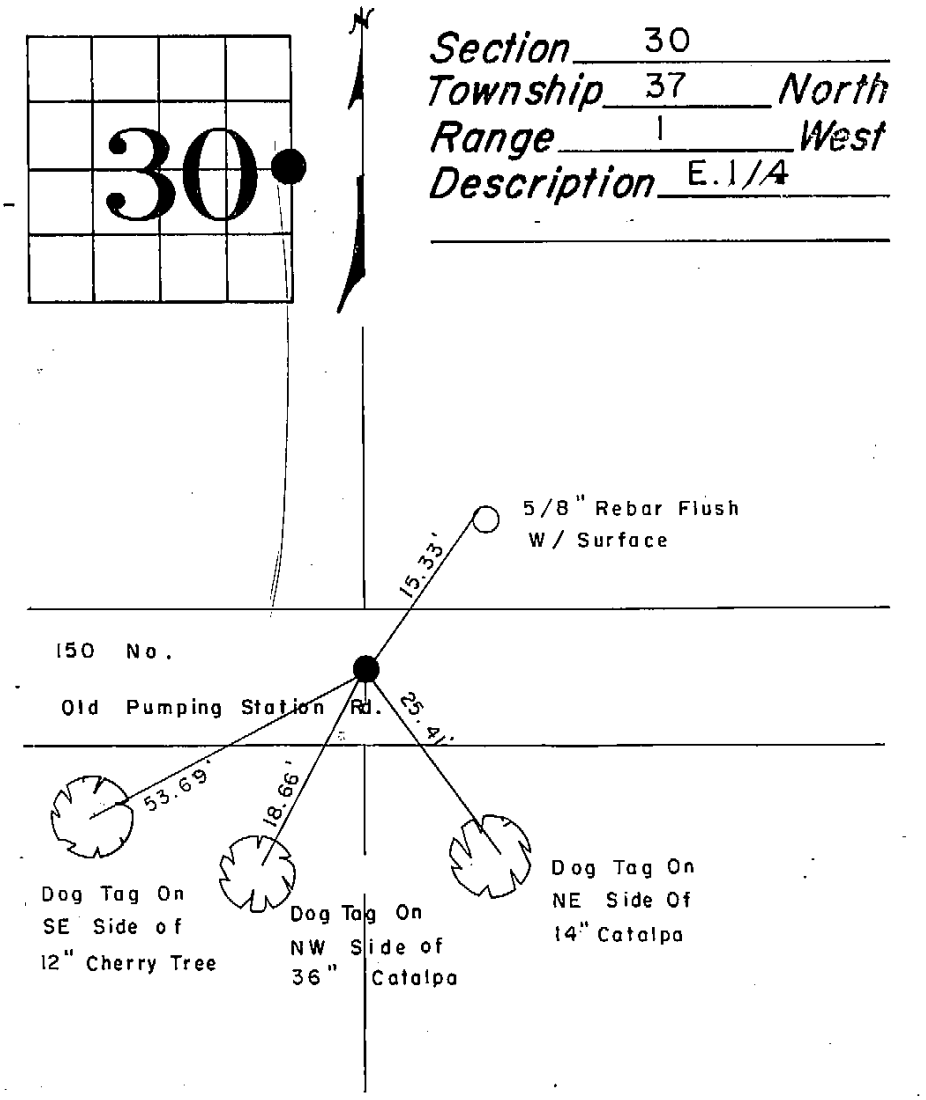

Date: 10-5-99
Found by: JB, TJH, PO
Remarks: POSSIBLE 1/4 COR. BETWEEN 29 & 30-37-1W SPIKE FOUND FROM JIM KEIL SURVEY

SEE ALSO W ¼ 29-37-1

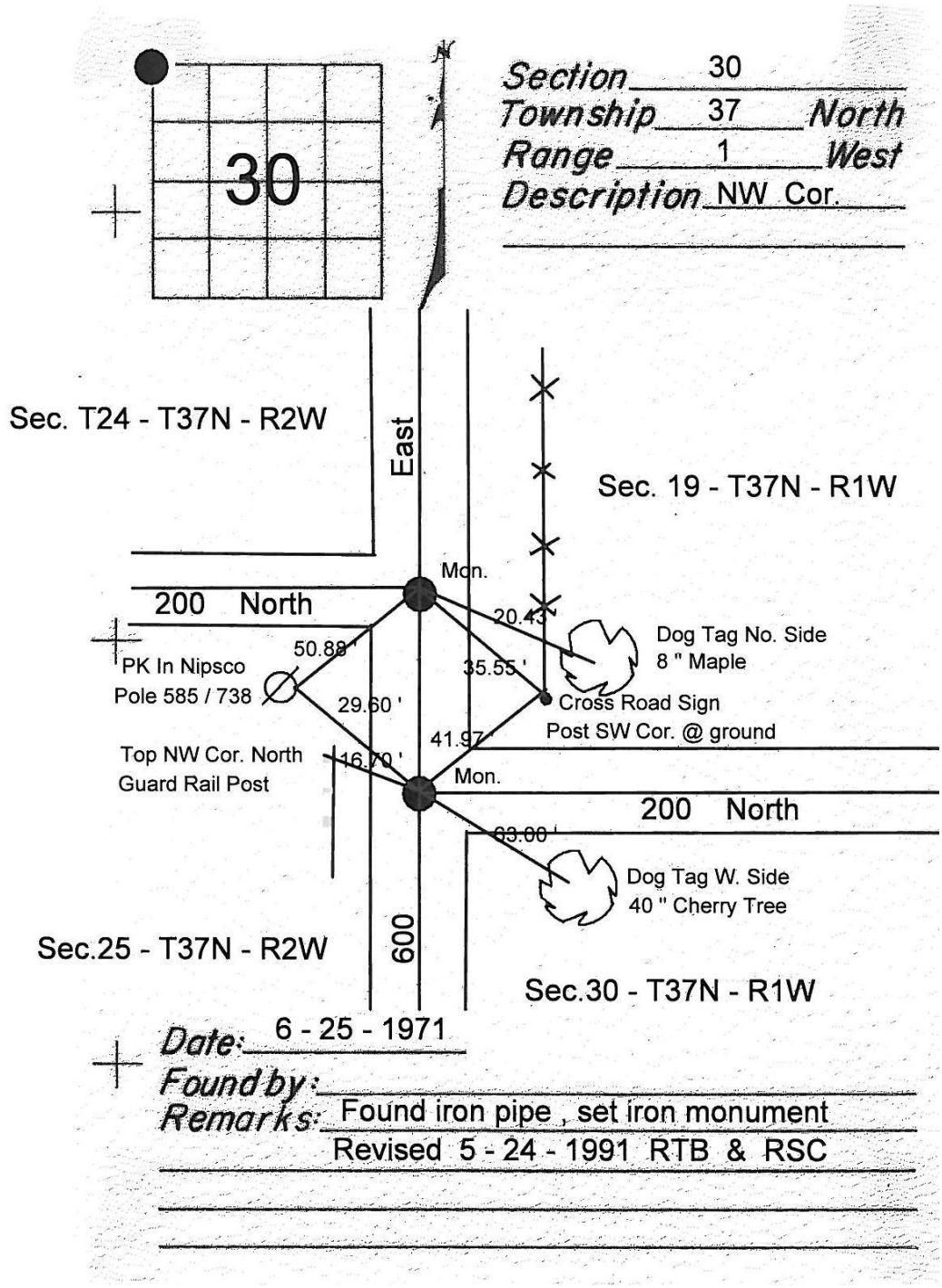

SEE ALSO NE ¼ 25-37-2
SE ¼ 24-37-2
SW ¼ 19-37-1

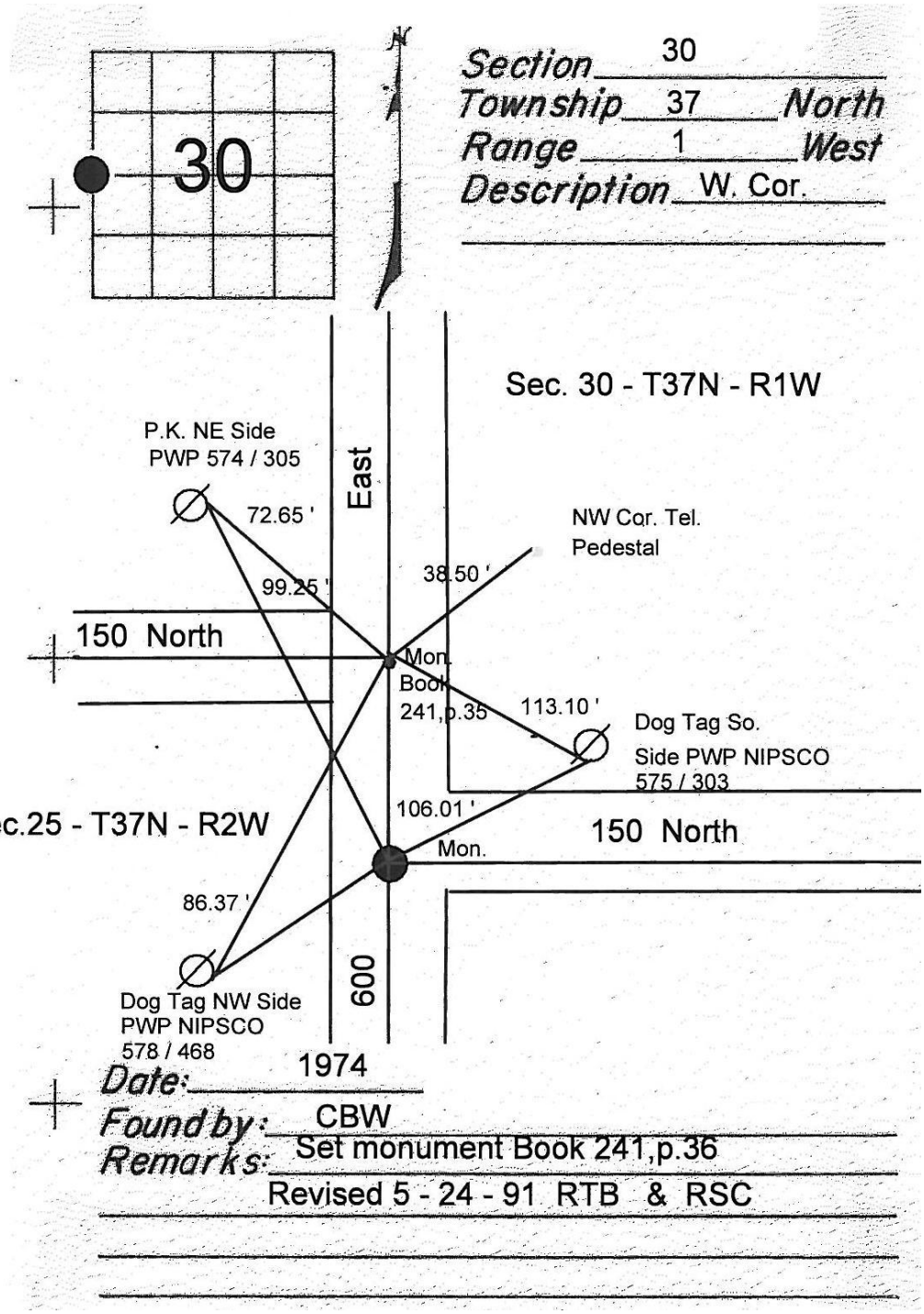

SEE ALSO E ¼ 25-37-2

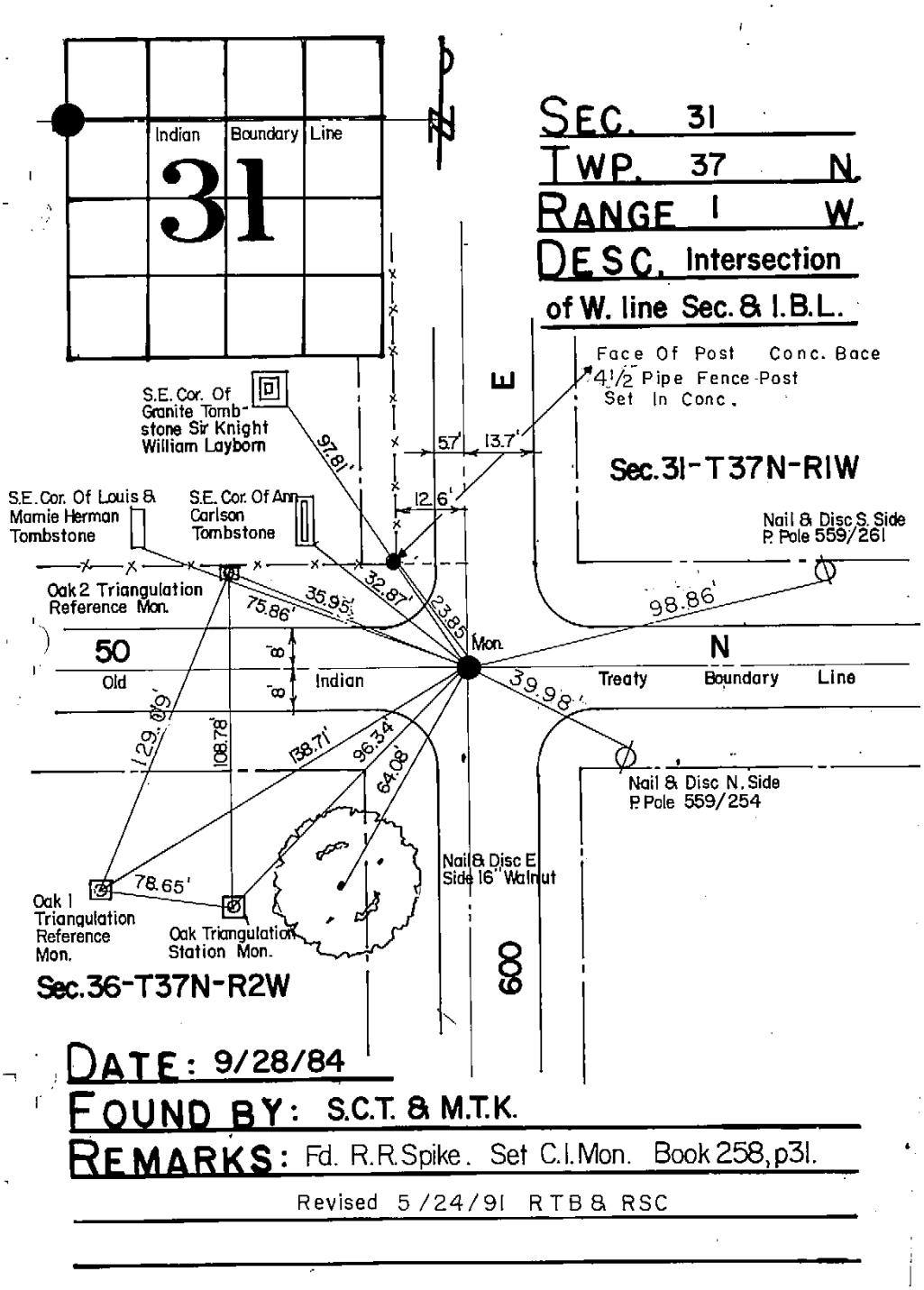

DATE: 9/28/84

FOUND BY: S.C.T. & M.T.K.

REMARKS: Fd. R.R. Spike. Set C.I. Mon. Book 258, p31.

Revised 5/24/91 RTB & RSC

SEE ALSO Intersection of E LINE SEC & IBL 36-37-2

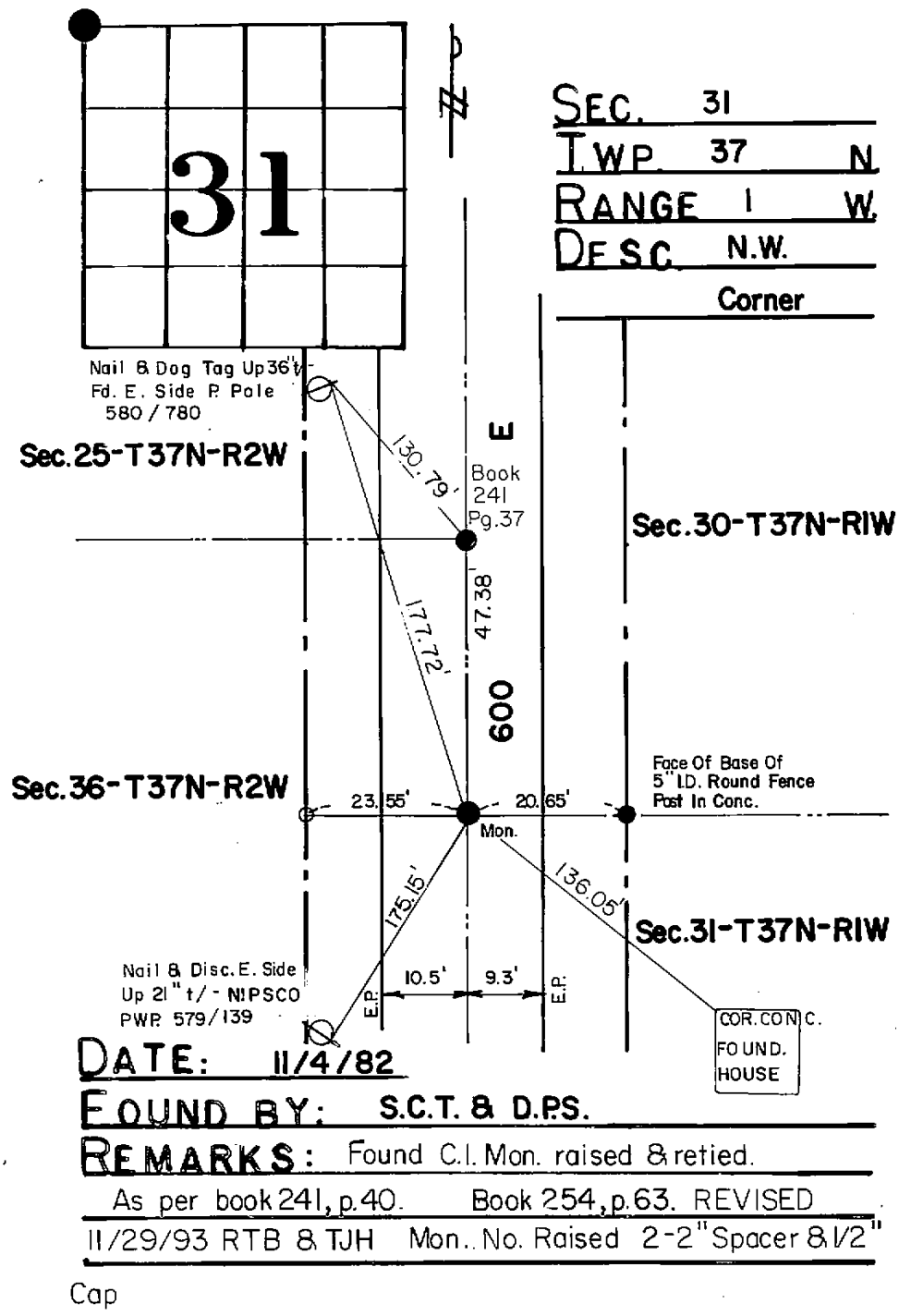

SEE ALSO NE ¼ 36-37-2
SE ¼ 25-37-2
SW ¼ 30-37-1

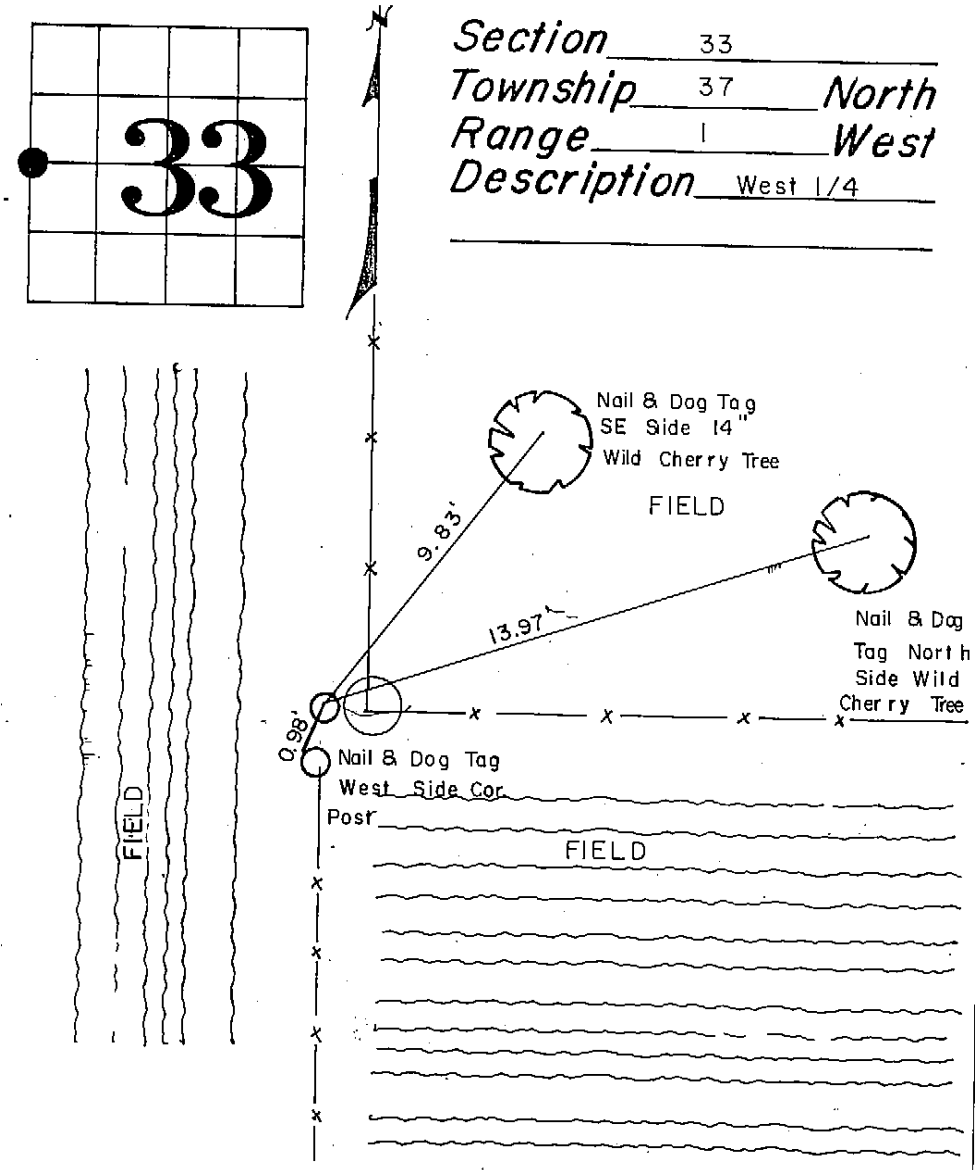

SEE ALSO E ¼ 32-37-1



Section 33
Township 37 North
Range 1 West
Description Intersection of East Line

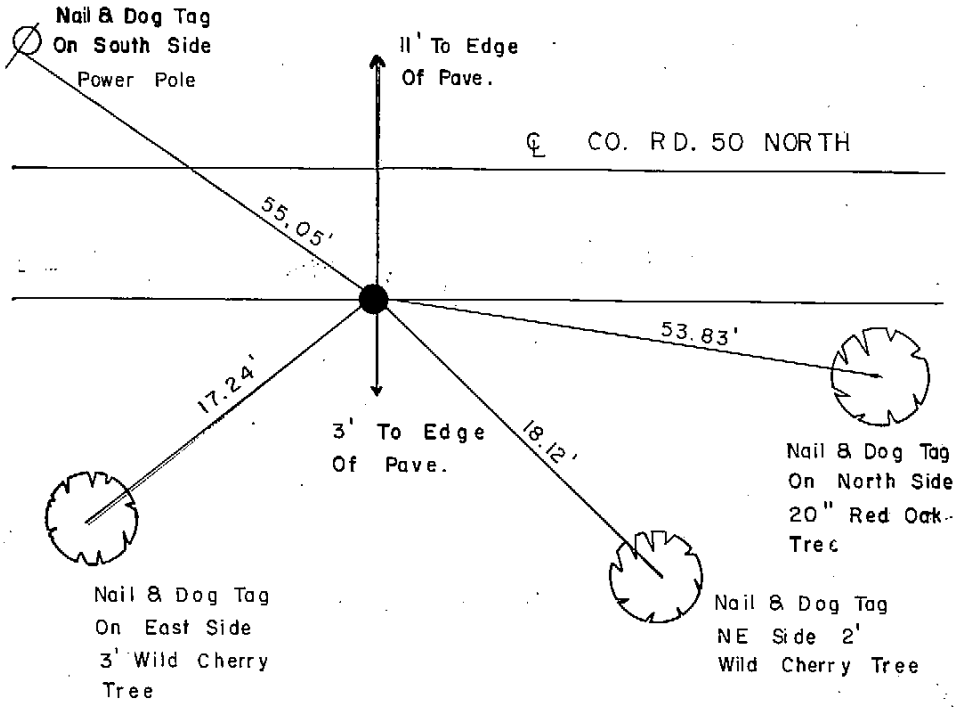

Date: 6/28/1993
Found by: JOHN T. SAYLOR
Remarks: Intersection of East Line And Old INDIAN BOUNDARY LINE

SEE ALSO Intersection of W LINE 34-37-1

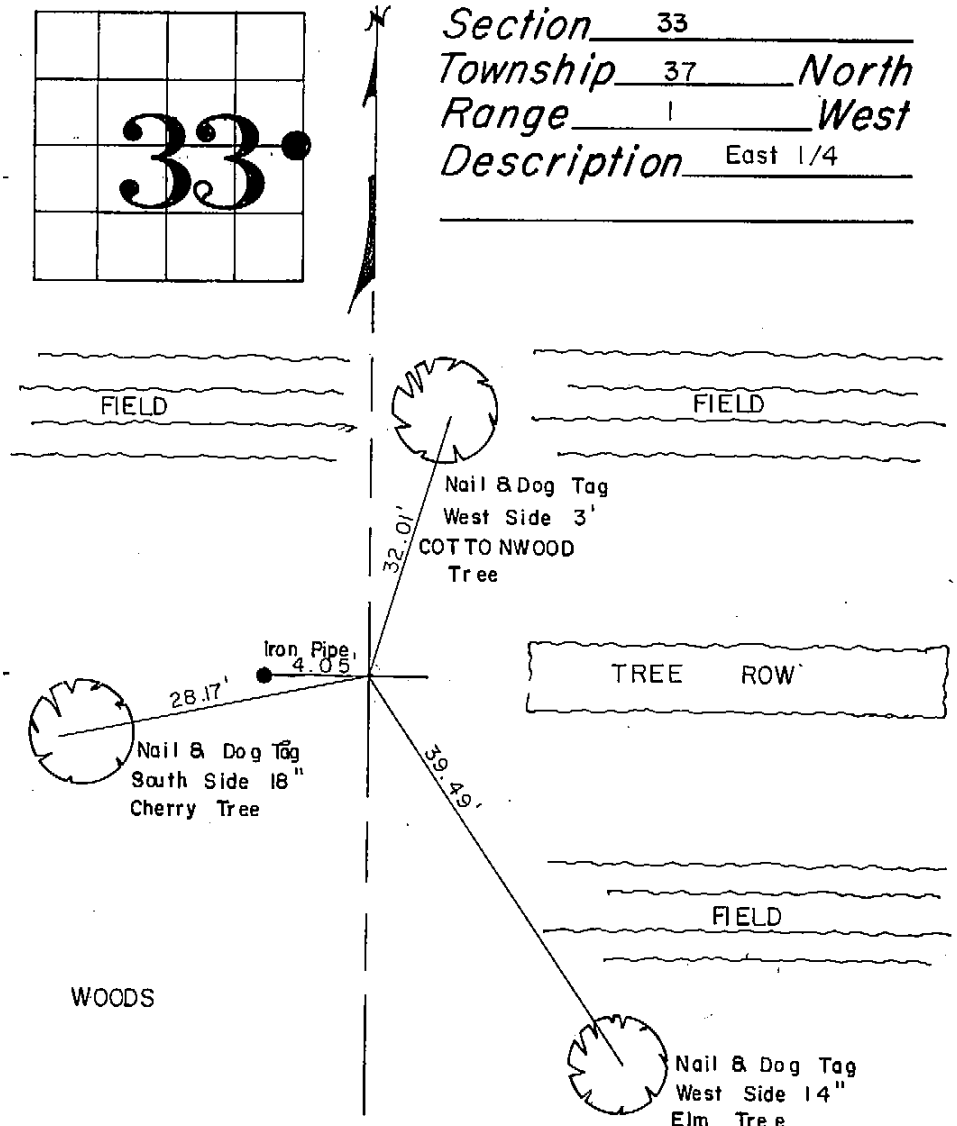

SEE ALSO W ¼ 34-37-1

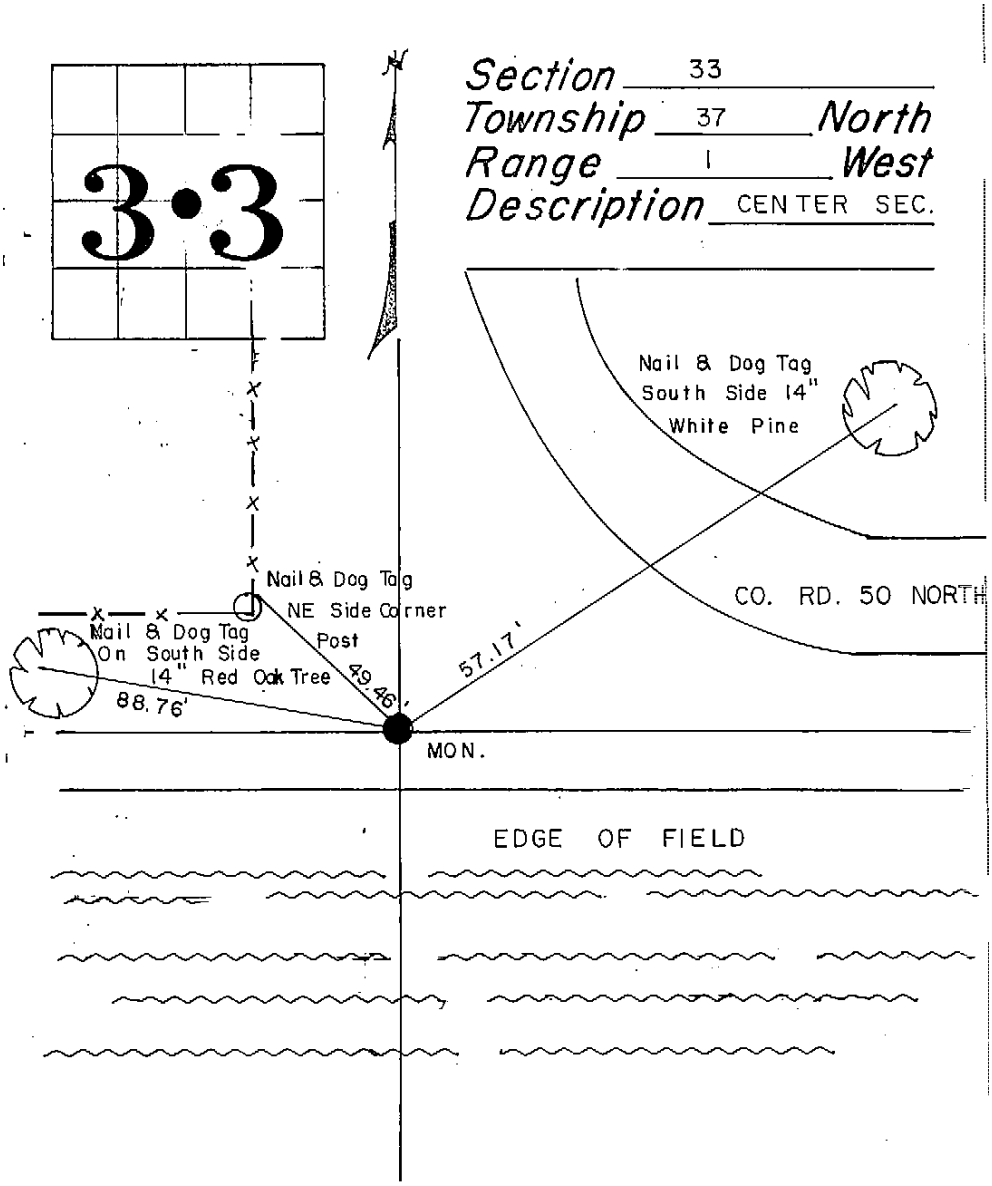

Date: 6/28/1993

Found by: JOHN T. SAYLOR

Remarks: CENTER SEC. EDGE OF FIELD

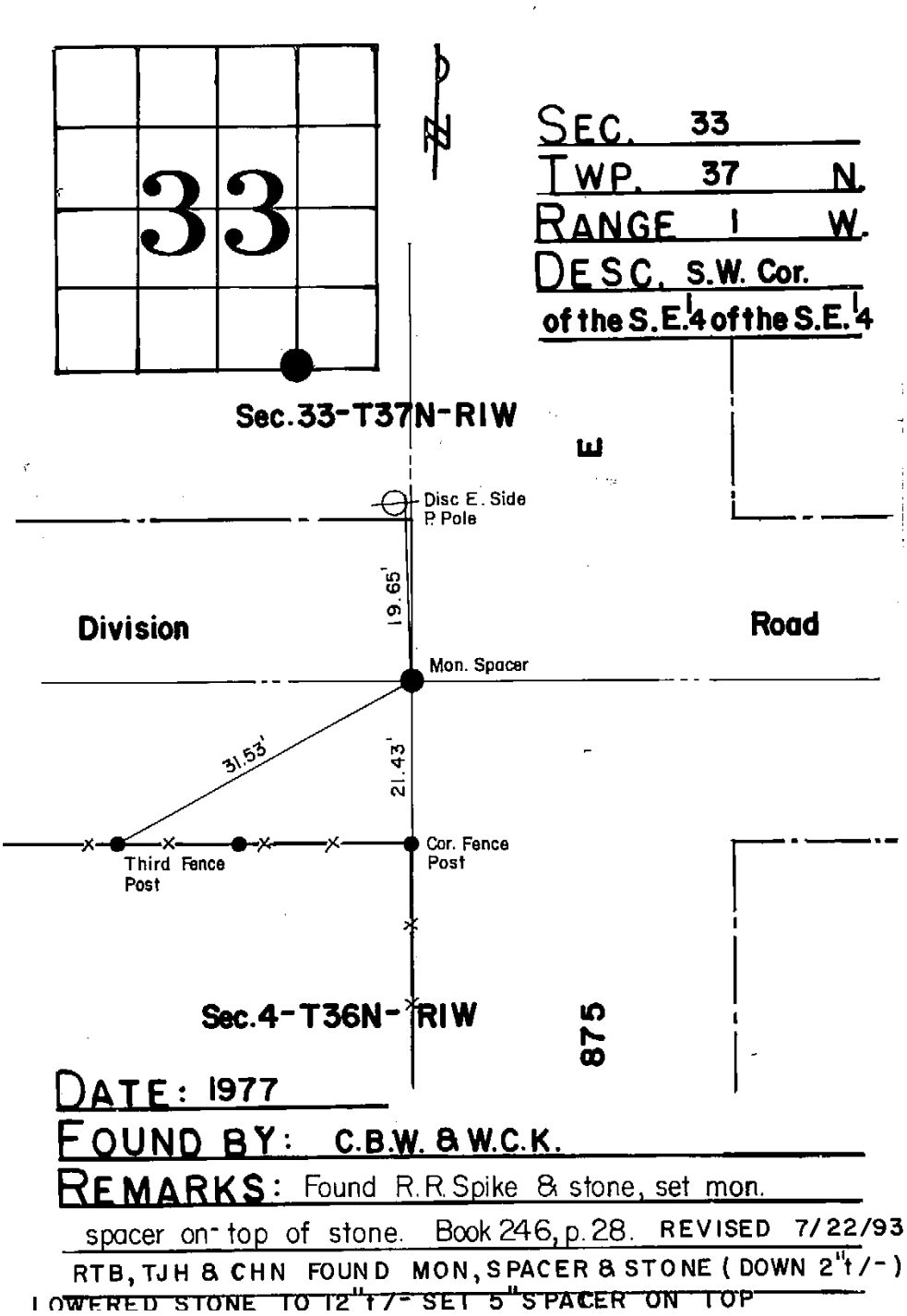

SEE ALSO NW ¼ of the NE ¼ of the NE ¼ 04-36-1

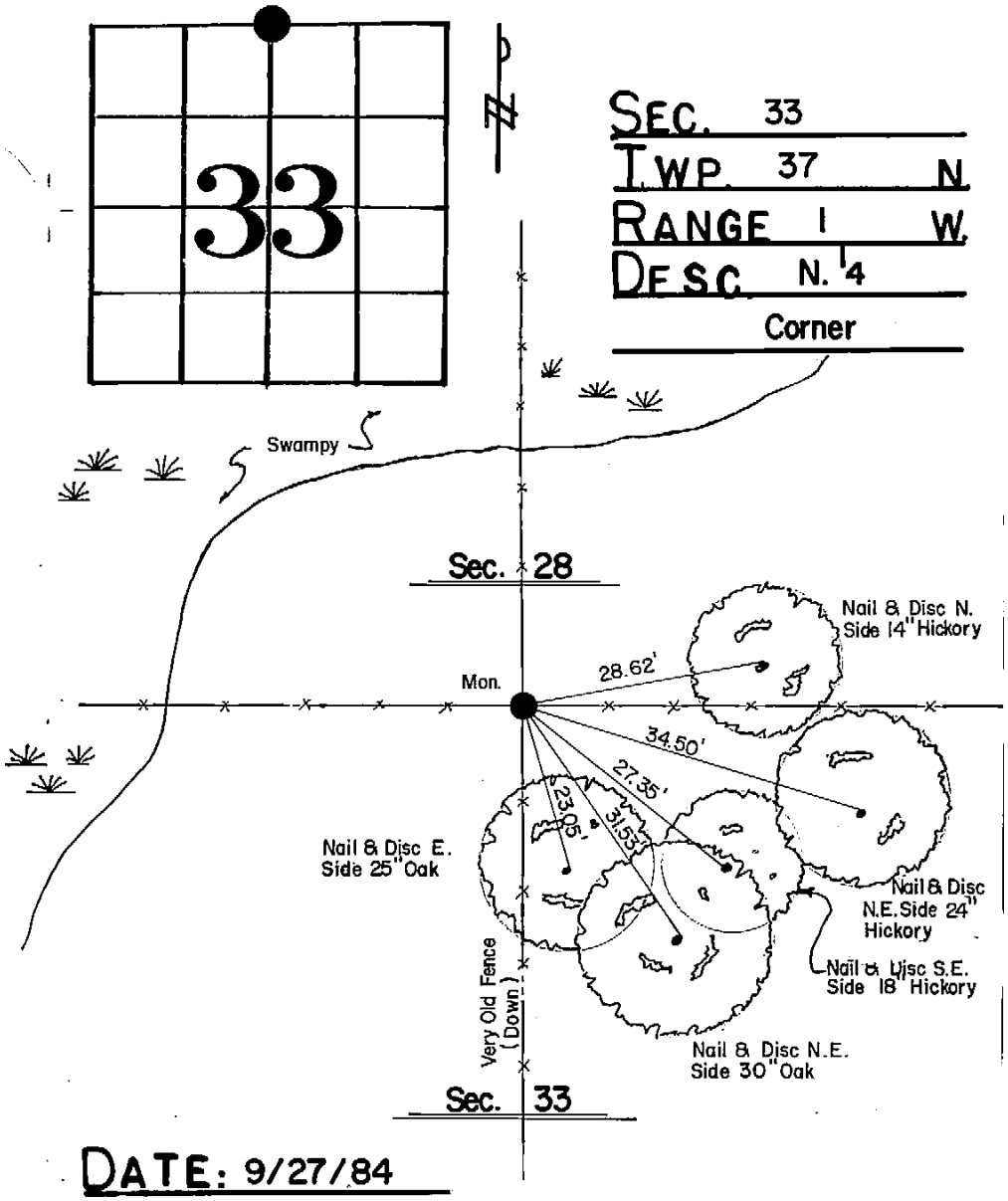

SEC. 33
TWP. 37 N.
RANGE 1 W.
DESC. N. 1/4 Corner

DATE: 9/27/84
FOUND BY: S.C.T. & M.T.K.
REMARKS: Fd. stone with many small stones around & on top. Set C.I. Mon. on top of stone & placed many stones around mon. Book 258, p.30.

SEE ALSO S ¼ 28-37-1

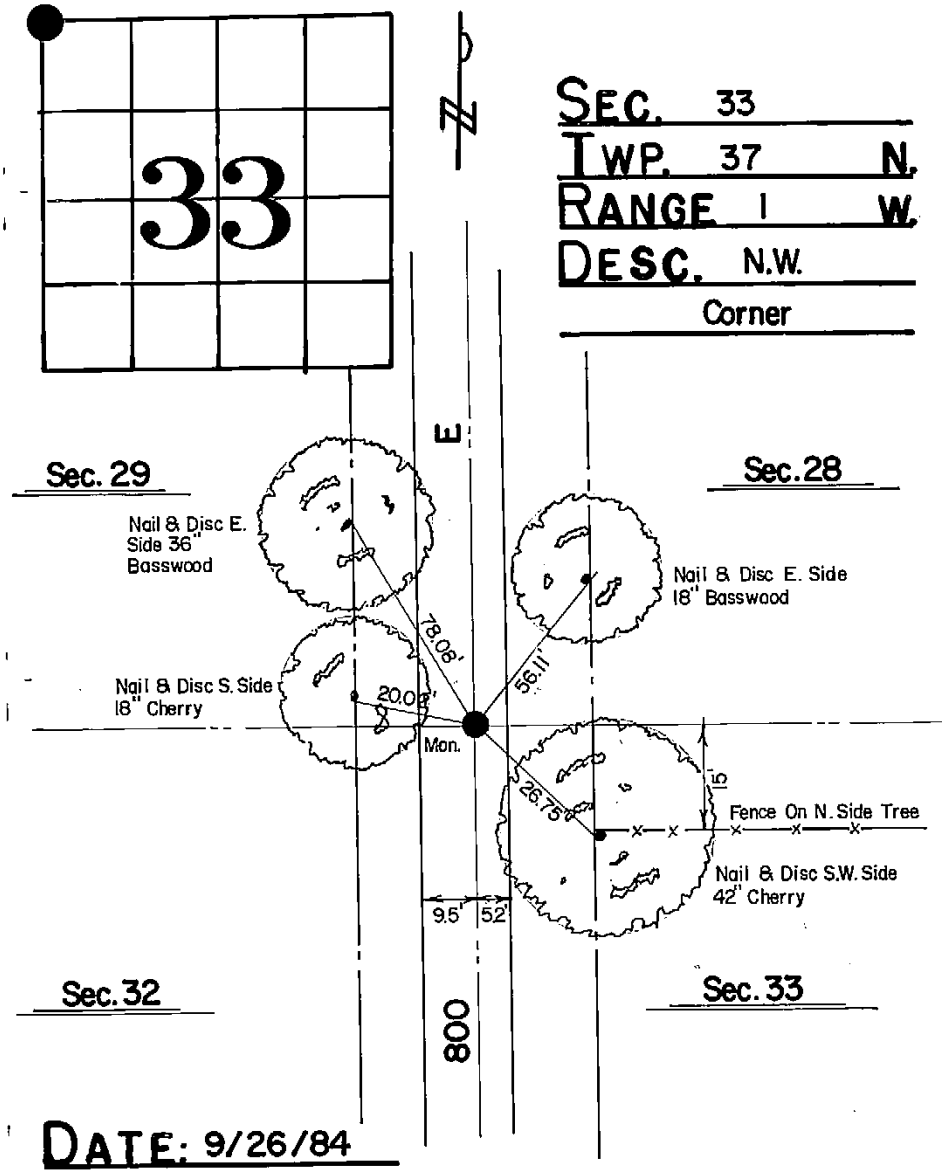

SEC. 33
TWP. 37 N.
RANGE 1 W.
DESC. N.W.
Corner

DATE: 9/26/84
FOUND BY: S.C.T. & M.T.K.
REMARKS: Fd. stone as per ties by John A. Kelley.
Lowered stone & set C.I.Mon. on top of stone.
Book 258, p. 28.

SEE ALSO NE ¼ 32-37-1
SE ¼ 29-37-1
SW ¼ 28-37-1

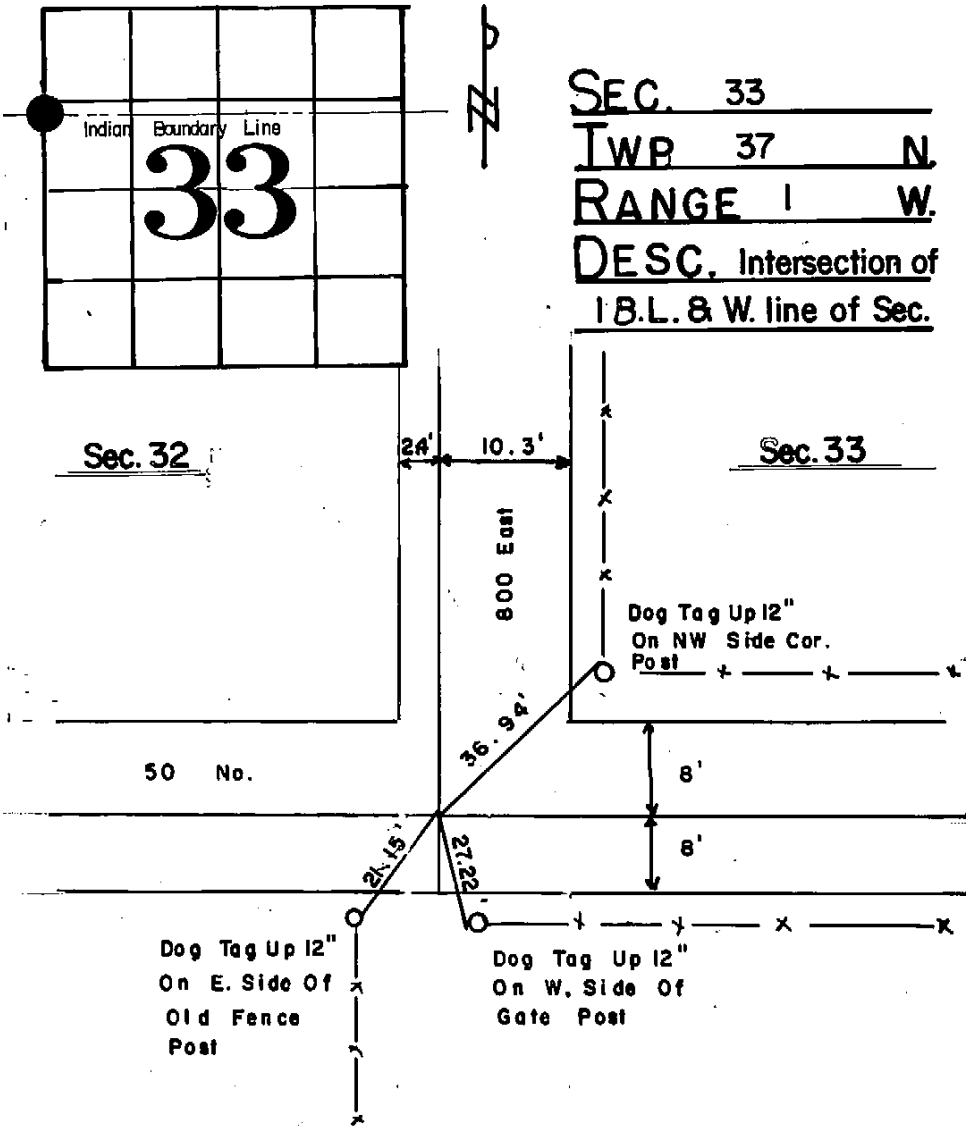

SEE ALSO Intersection of IBL & E LINE of 32-37-1

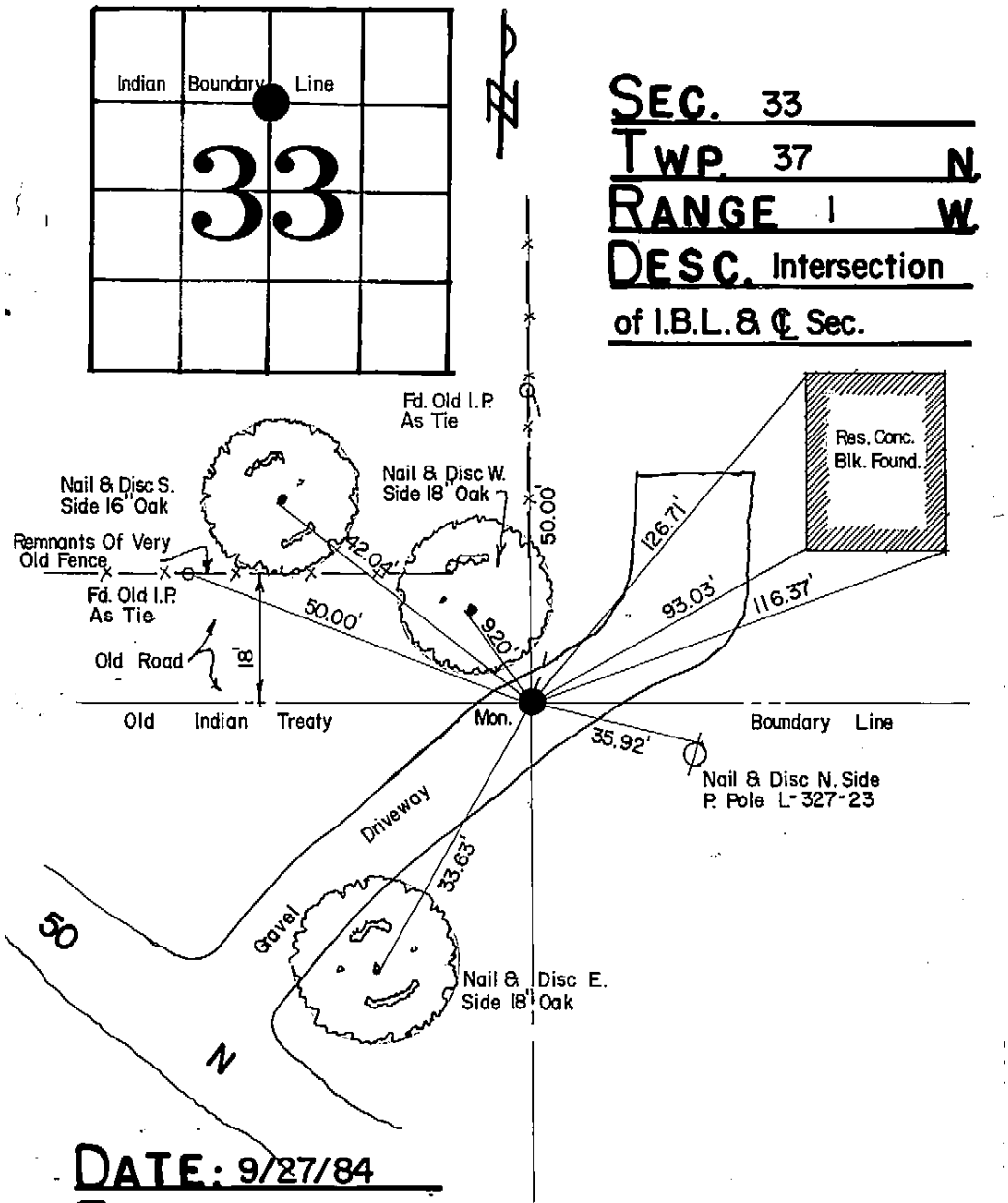

SEC. 33
TWP. 37 N.
RANGE 1 W.
DESC. Intersection of I.B.L. & ℄ Sec.

DATE: 9/27/84
FOUND BY: S.C.T. & M.T.K.
REMARKS: Fd. old I.P.s used as tie points 50' away as per ties by John A. Kelley. Stone removed by I. & M. Electric Co. but lying near. Reset stone as per ties & set C.I. Mon. on top. "County Surveyor" Legend on Cap. Book 258, p. 29.

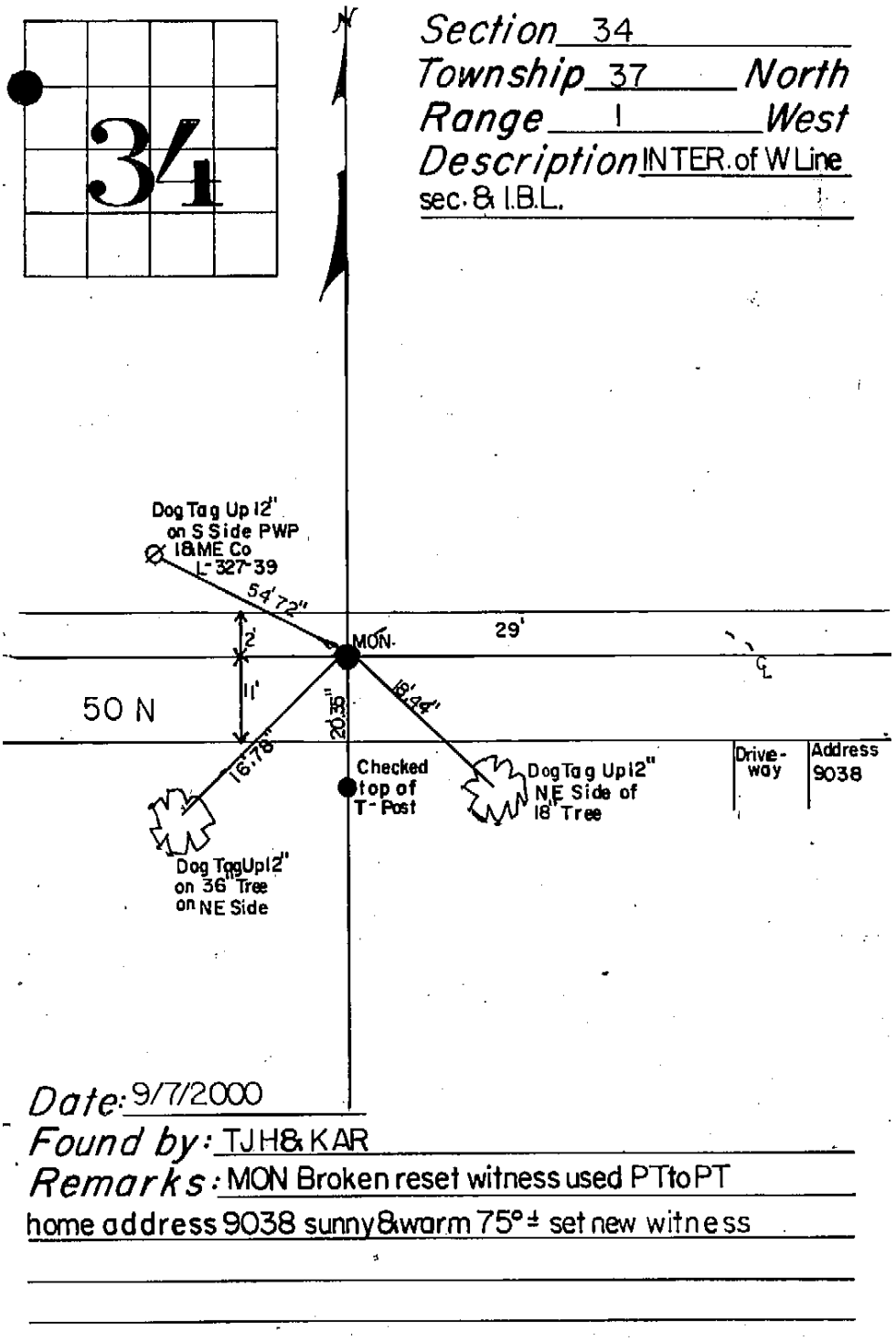

SEE ALSO Intersection of E LINE & IBL 33-37-1

LAPORTE COUNTY SECTION CORNER *SHEET 940*

DATE: DEC 2009
CREW: TJH & KAR

NORTHWEST CORNER OF SECTION 2-36-1
NORTHEAST CORNER OF SECTION 3-36-1
SOUTHWEST CORNER OF SECTION 35
SOUTHEAST CORNER OF SECTION 34

TOWNSHIP 37 N.
RANGE 1 NW.
WILLS TOWNSHIP
LAPORTE COUNTY, INDIANA

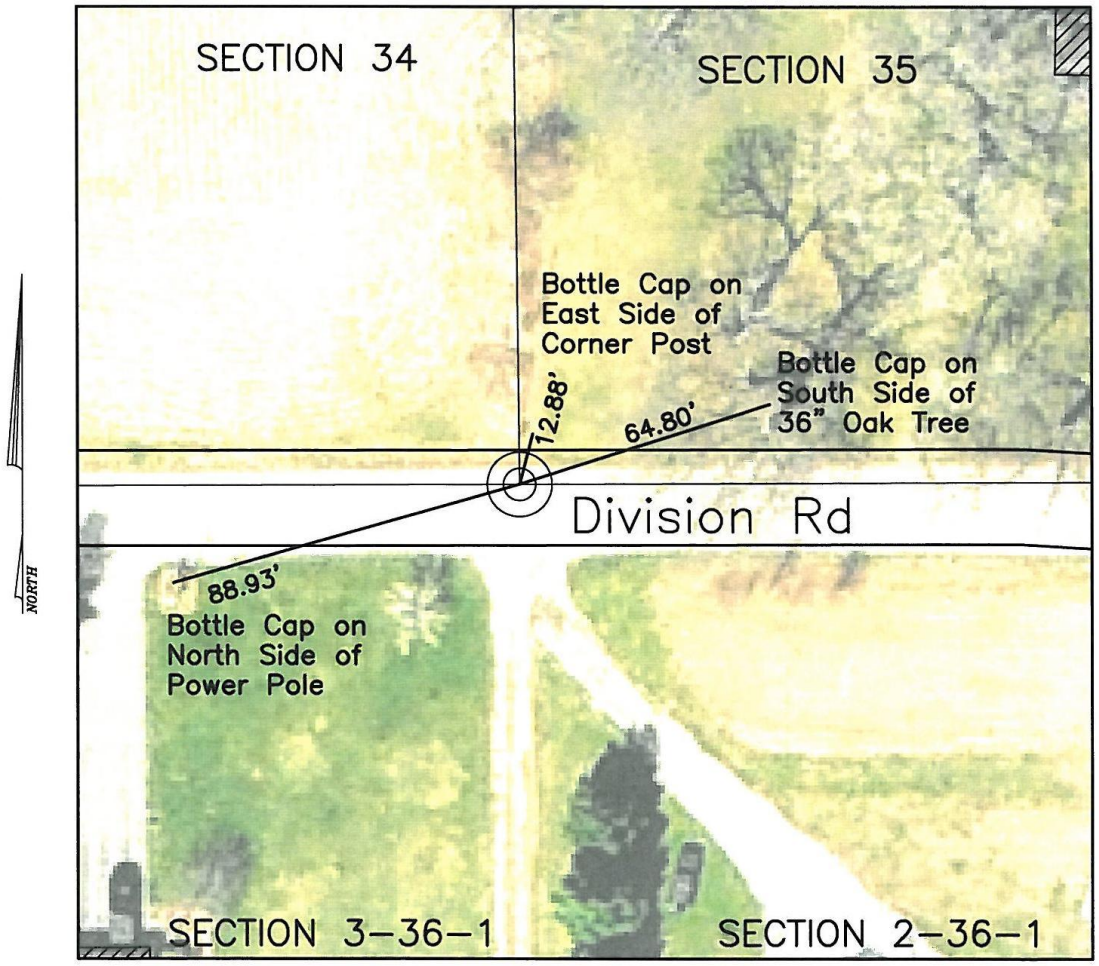

HISTORICAL NOTES:
1976 CBW&DWC -Found pipe, set MON., Book 244, p.11
December 2009 TJH&KAR -checked

LAPORTE COUNTY SURVEYOR
555 MICHIGAN AVE. SUITE 104, LAPORTE, INDIANA 46350
PHONE 219-326-6808 EXT. 2225
Fax (219) 362-9804 Email SURVEYORGROUP@LAPORTECOUNTY.ORG

Scale: 1"=40'	Date: 4/29/11	Drawn By: KAR	Chk'd By: ____

LAPORTE COUNTY SECTION CORNER *SHEET 941*

DATE: DEC 2009
CREW: TJH & KAR

INTERSECTION OF WEST LINE SECTION
& INDIAN BOUNDARY LINE OF SECTION 35
INTERSECTION OF EAST LINE SECTION
& INDIAN BOUNDARY LINE OF SECTION 34

TOWNSHIP 37 N.
RANGE 1 NW.
WILLS TOWNSHIP
LAPORTE COUNTY, INDIANA

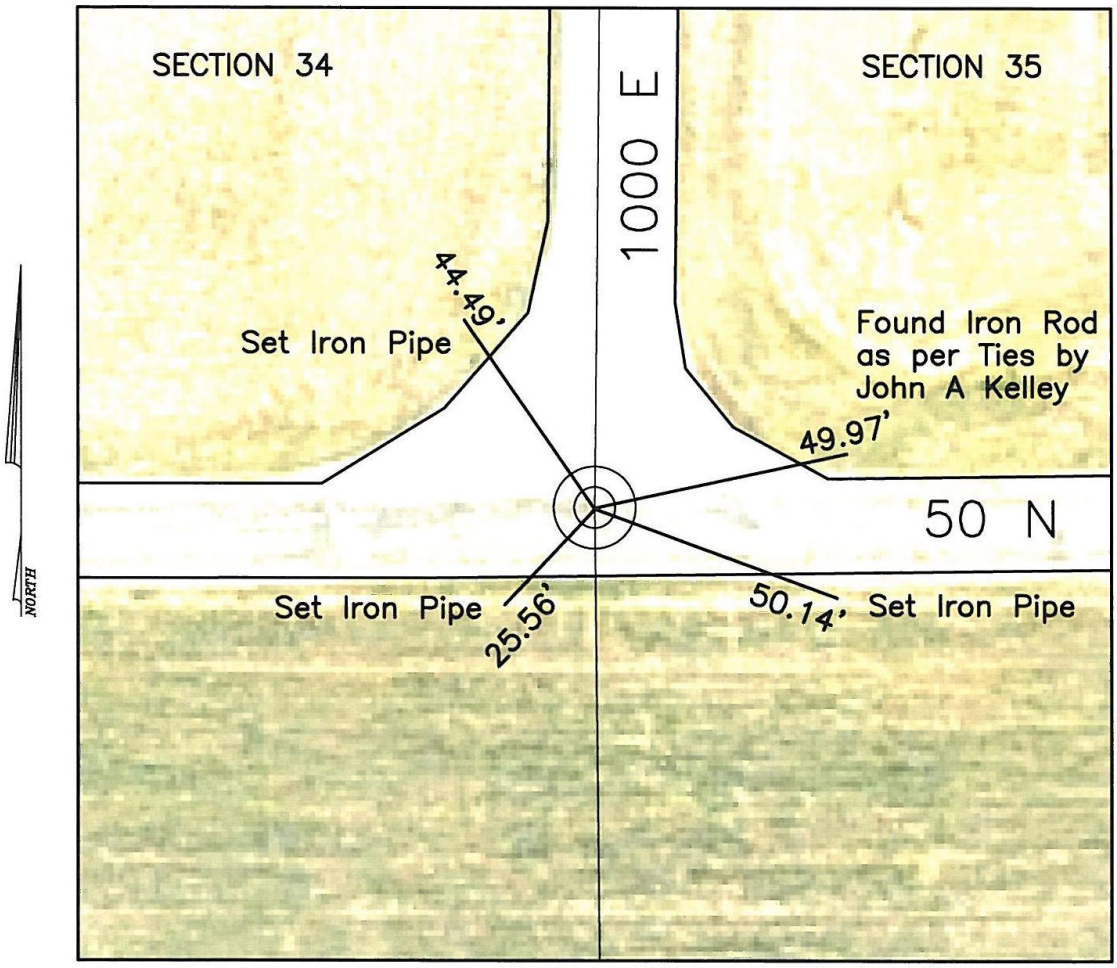

HISTORICAL NOTES:
9-26-1984 SCT&MTK -Found wood hub over stone 10" deep as per ties by John A Kelley. Set C.I. Mon over stone. Found I.P. set by Richard Taylor 1.8' East & 4.0' South of corner, Book 258, p.27
9-5-2000 TJH&KAR -Tookout MON for Construction, Set 3/4" Rebar North of stone, witnesses in good condition
December 2009 TJH&KAR -MON flush, witnesses good

LAPORTE COUNTY SURVEYOR

555 MICHIGAN AVE. SUITE 104, LAPORTE, INDIANA 46350
PHONE 219-326-6808 EXT. 2225
Fax (219) 362-9804 Email SURVEYORGROUP@LAPORTECOUNTY.ORG

Scale: 1"=40'	Date: 4/29/11	Drawn By: KAR	Chk'd By: ____

LAPORTE COUNTY SECTION CORNER *SHEET 0942*

DATE: APR 2010
CREW: TJH & KAR

NORTHWEST CORNER OF SECTION 01–37–2
NORTHEAST CORNER OF SECTION 02–37–2
SOUTHWEST CORNER OF SECTION 36–38–2
SOUTHEAST CORNER OF SECTION 35–38–2

TOWNSHIP 38 N.
RANGE 2 NW.
GALENA TOWNSHIP
LAPORTE COUNTY, INDIANA

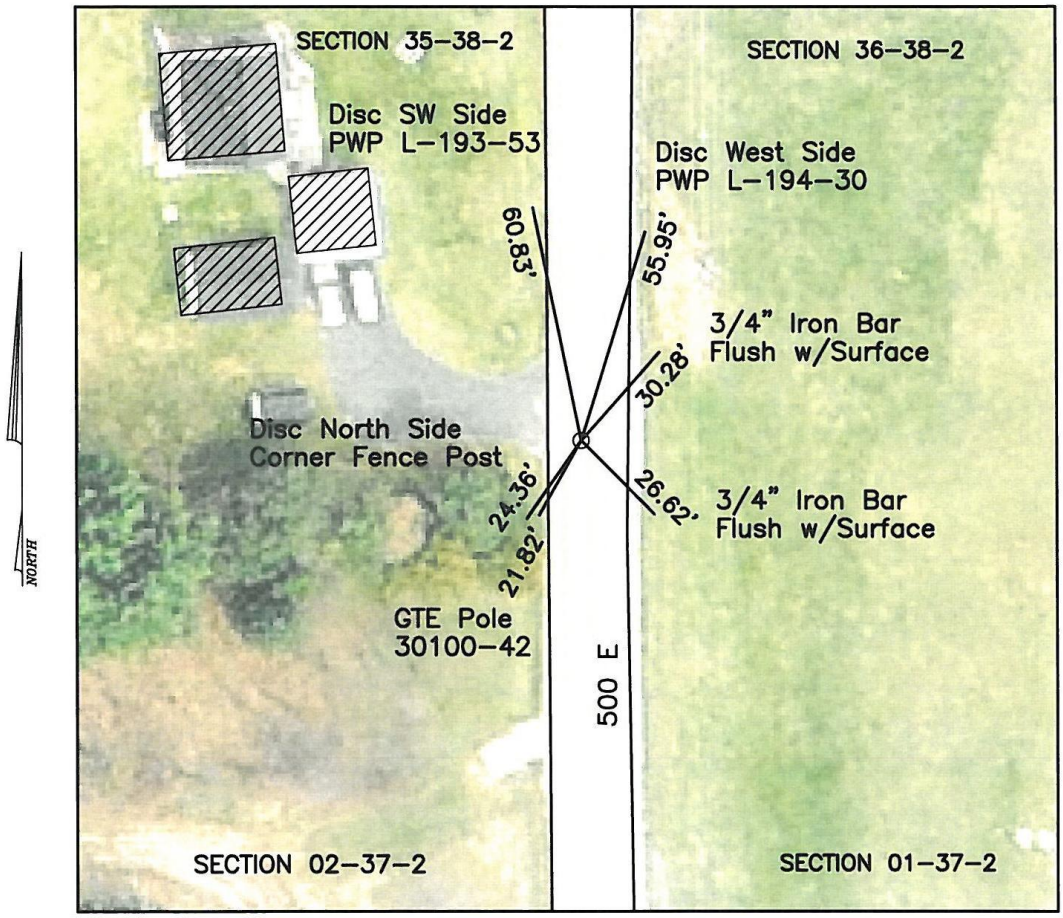

HISTORICAL NOTES:
1977 CBW&WCK –Found iron pipe, bricks, & stone. Set Mon. on top of stone from Book 197, Book 246, p.47
3–30–1999 JB&TJH –Rewitnessed monument flush w/surface
6–9–2003 TJH –Raised w/1–5" spacer, 1" cap, witnesses checked in good condition

LAPORTE COUNTY SURVEYOR
555 MICHIGAN AVE. SUITE 104, LAPORTE, INDIANA 46350
PHONE 219–326–6808 EXT. 2225
Fax (219) 362–9804 Email SURVEYORGROUP@LAPORTECOUNTY.ORG

Scale: 1"=40'	Date: 7/28/11	Drawn By: KAR	Chk'd By: ____

LAPORTE COUNTY SECTION CORNER *SHEET 0943*

DATE: MAY 2010
CREW: TJH & KAR

NORTHEAST CORNER OF THE NORTHWEST CORNER OF
THE NORTHWEST CORNER OF SECTION 02–37–02
SOUTHEAST CORNER OF THE SOUTHWEST CORNER OF
THE SOUTHWEST CORNER OF SECTION 35–38–02

TOWNSHIP 37 N.
RANGE 2 NW.
KANKAKEE TOWNSHIP
LAPORTE COUNTY, INDIANA

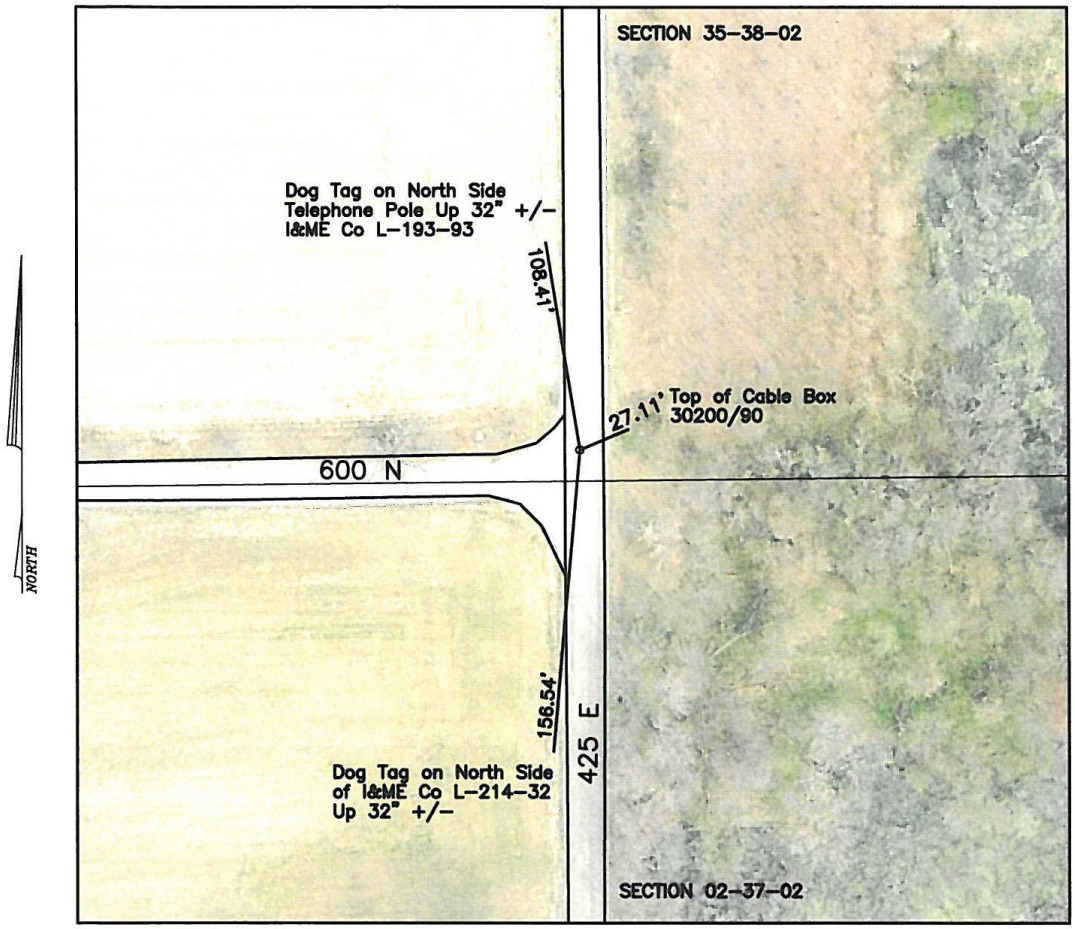

HISTORICAL NOTES:
01–20–1955 REC&JWS –Nail
8–19–2005 TJH&KAR –took cap off for Construction
11–1–2005 TJH&KAR –Raised w/1–2" spacer, 1–1" spacer, 1/2" cap, rewitnessed
May 2010 TJH&KAR –Monument Flush

LAPORTE COUNTY SURVEYOR
555 MICHIGAN AVE. SUITE 104, LAPORTE, INDIANA 46350
PHONE 219–326–6808 EXT. 2225
Fax (219) 362–9804 Email SURVEYORGROUP@LAPORTECOUNTY.ORG

Scale: 1"=40'	Date: 8/10/11	Drawn By: KAR	Chk'd By: ____

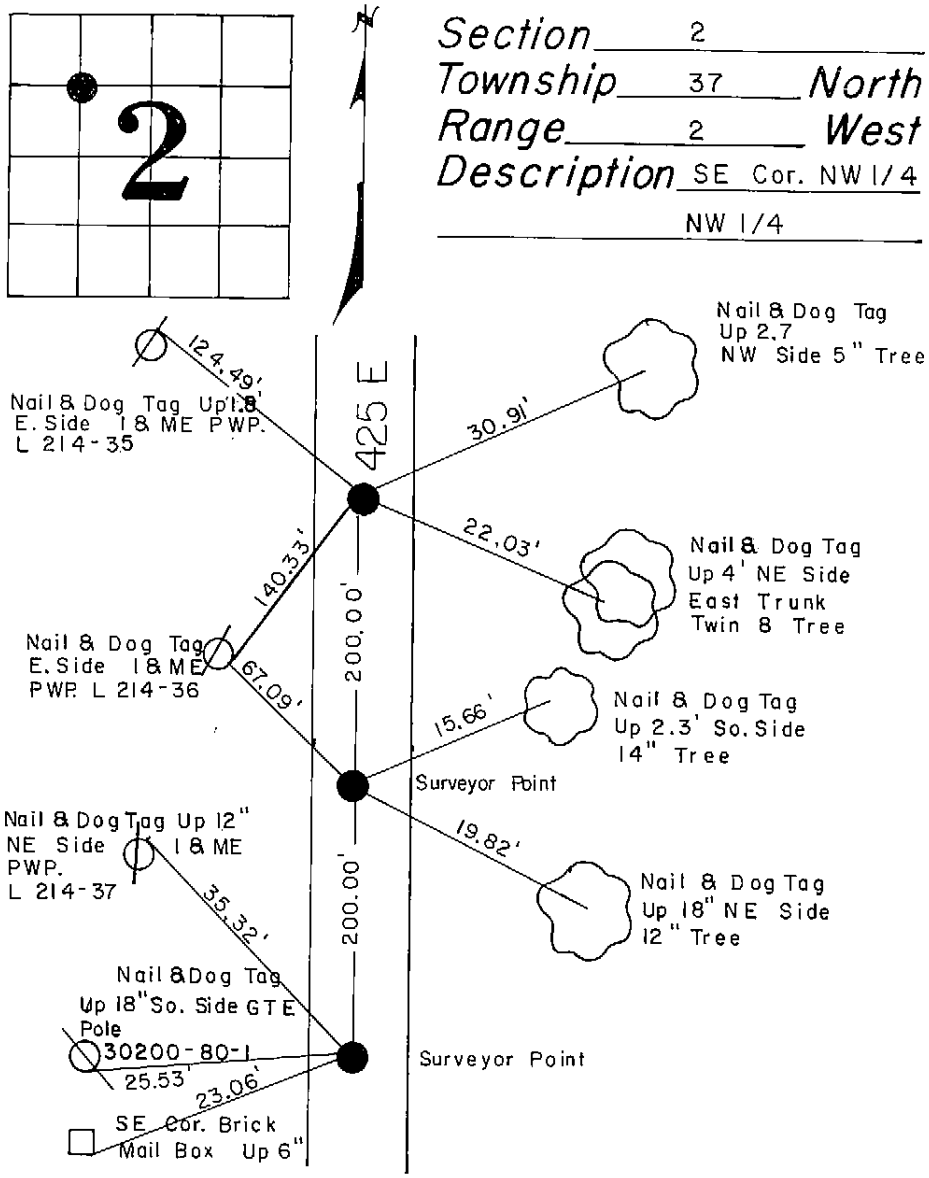

Section 2
Township 37 North
Range 2 West
Description SE Cor. NW 1/4
NW 1/4

Date: 8/14/91
Found by: RTB & TJH
Remarks: Found R/R SPK. All (3) Are on surface
North Point is SE Cor NW 1/4 NW 1/4

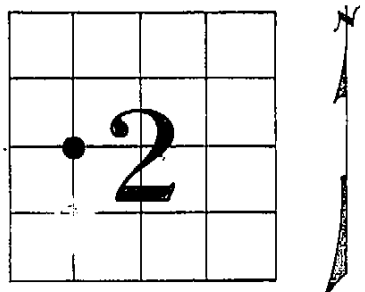

Section 2
Township 37 North
Range 2 West
Description NE Cor. NW 1/4
SW 1/4

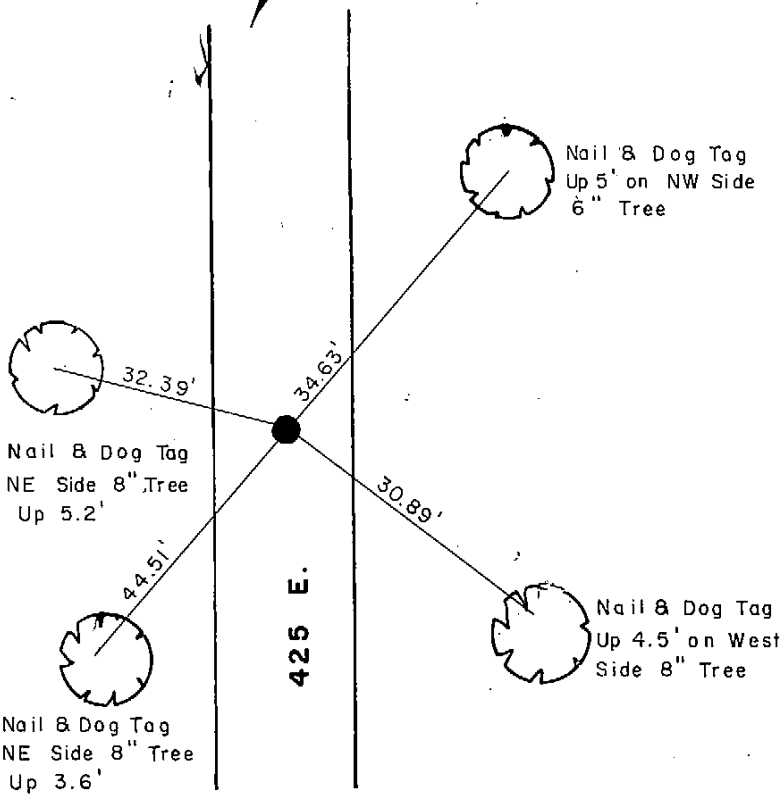

Date: 8/10/91
Found by: RTB & TJH
Remarks: NE Cor. NW 1/4 SW 1/4 R/R SPK (Flush)

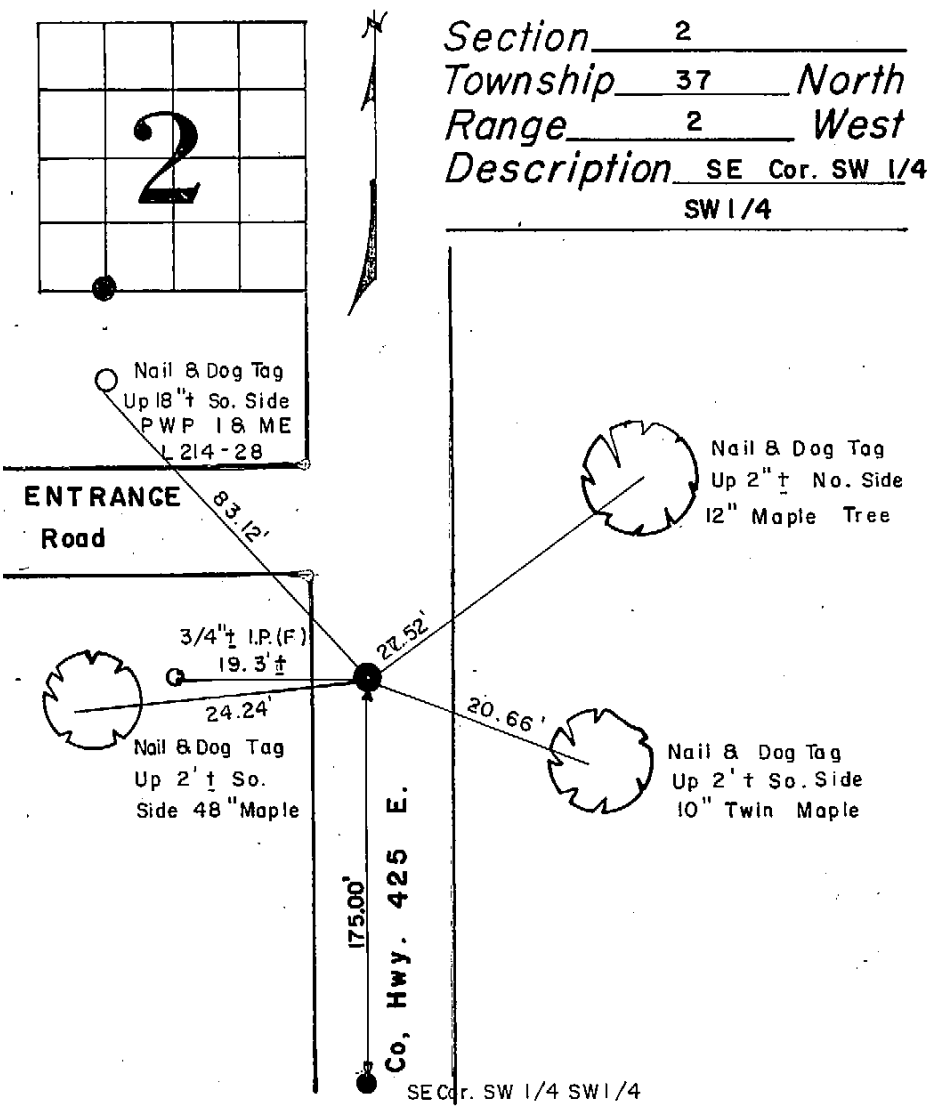

SEE ALSO NE ¼ of the NW ¼ of the NW ¼

LAPORTE COUNTY SECTION CORNER *SHEET 0947*

DATE: MAY 2010
CREW: TJH & KAR

NORTHWEST CORNER OF SECTION 02–37–2
NORTHEAST CORNER OF SECTION 03–37–2
SOUTHWEST CORNER OF SECTION 35–38–2
SOUTHEAST CORNER OF SECTION 34–38–2

TOWNSHIP 38 N.
RANGE 2 NW.
GALENA TOWNSHIP
LAPORTE COUNTY, INDIANA

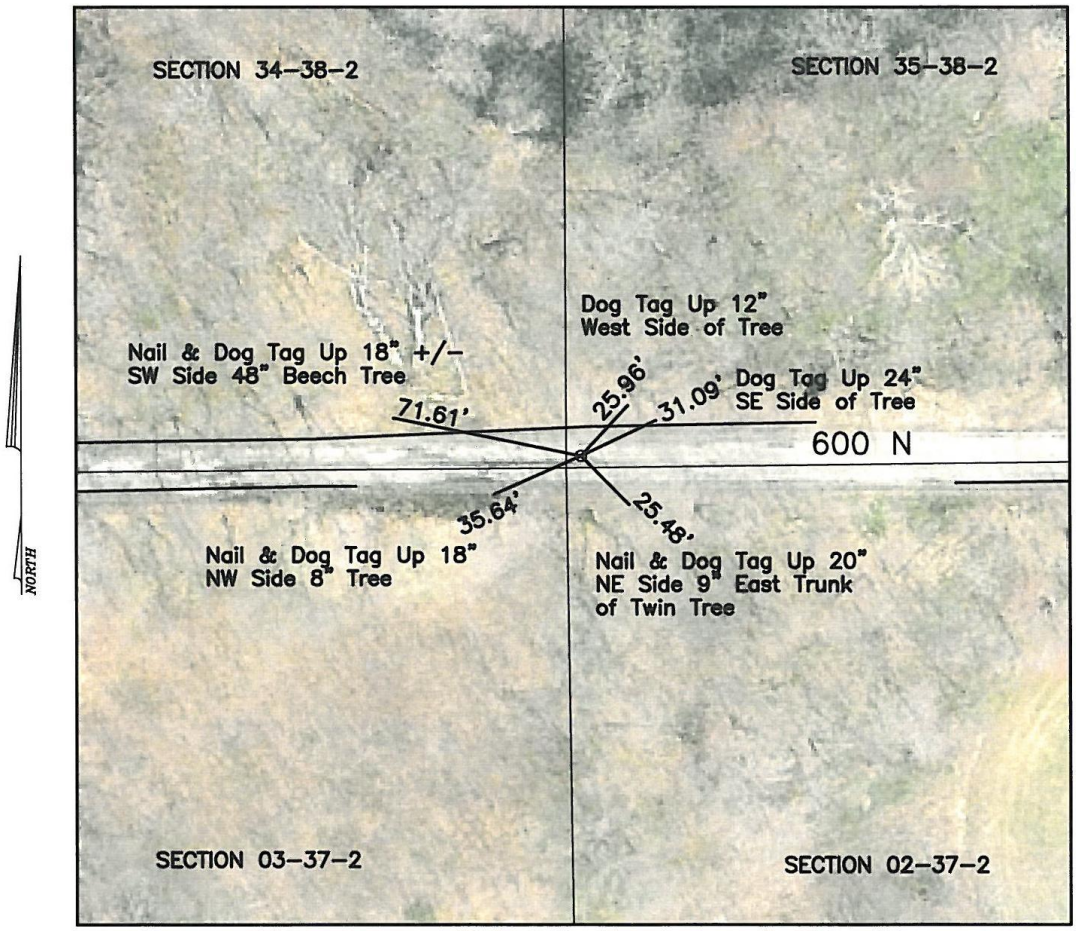

HISTORICAL NOTES:
5–25–1972 KWY&ROL –Found iron pipe, set C.I. Monument
4–28–1992 RTB –Revised, monument down 4" +/– in gravel road
1–18–2002 TJH –Found broken monument, reset monument w/1" cap
May 2010 TJH&KAR –Found P.K. nail flush (17 hundredths off to the east of Monument)

LAPORTE COUNTY SURVEYOR
555 MICHIGAN AVE. SUITE 104, LAPORTE, INDIANA 46350
PHONE 219–326–6808 EXT. 2225
Fax (219) 362–9804 Email SURVEYORGROUP@LAPORTECOUNTY.ORG

Scale: 1"=40'	Date: 7/28/11	Drawn By: KAR	Chk'd By: ____

LAPORTE COUNTY SECTION CORNER *SHEET 0948*

DATE: MAY 2010
CREW: TJH & KAR

NORTHWEST CORNER OF SECTION 03–37–2
NORTHEAST CORNER OF SECTION 04–37–2
SOUTHWEST CORNER OF SECTION 34–38–2
SOUTHEAST CORNER OF SECTION 33–38–2

TOWNSHIP 38 N.
RANGE 2 NW.
GALENA TOWNSHIP
LAPORTE COUNTY, INDIANA

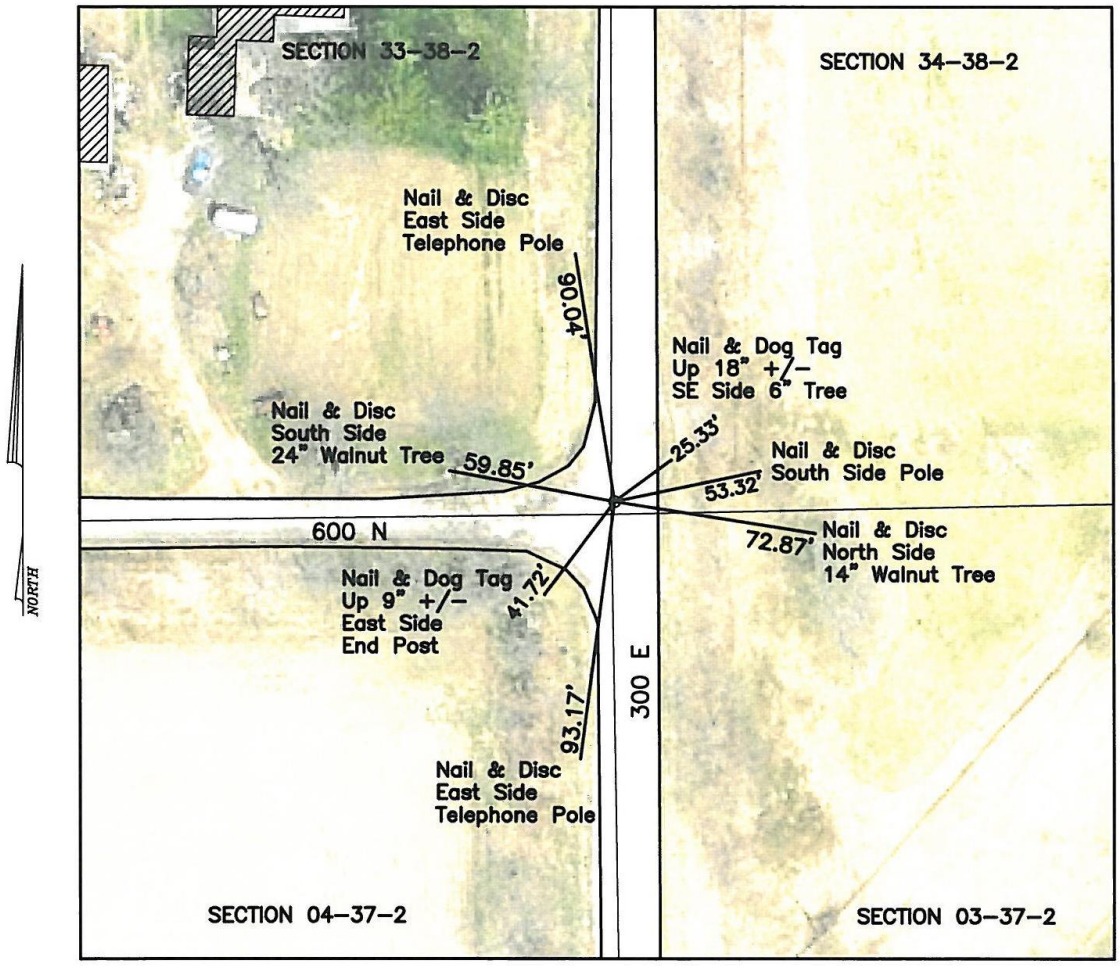

HISTORICAL NOTES:
6–17–1982 SCT –Found C.I. Monument, no previous ties, Book 254, p.06
10–15–1991 RTB –Revised; 9–1–1993 RTB&TJH –Revised
7–25–1997 TJH&KEW –Raised w/1–2" spacer, 1–1" spacer, 1/2" cap
May 2010 TJH&KAR –Monument Flush

LAPORTE COUNTY SURVEYOR

555 MICHIGAN AVE. SUITE 104, LAPORTE, INDIANA 46350
PHONE 219–326–6808 EXT. 2225
Fax (219) 362–9804 Email SURVEYORGROUP@LAPORTECOUNTY.ORG

Scale: 1"=40'	Date: 7/27/11	Drawn By: KAR	Chk'd By: _____

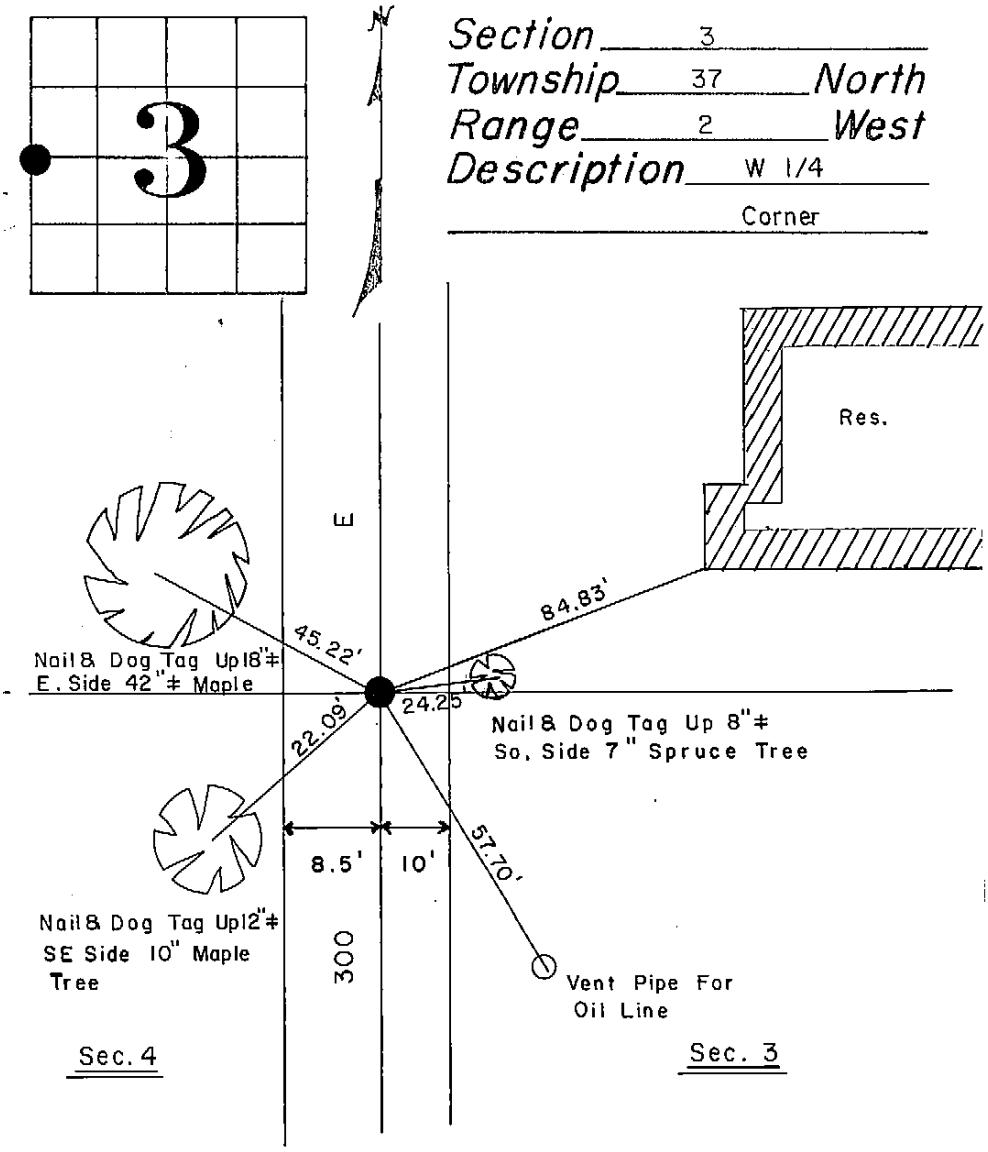

Date: 9/10/71

Found by:

Remarks: Found R.R. Spike, set iron monument,

Revised 10/15/91 RTB Iron Monument Flush

SEE ALSO E ¼ 04-37-2

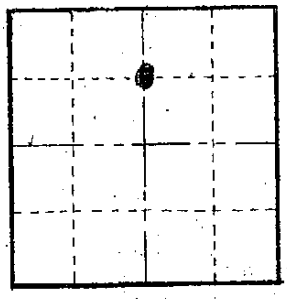

SEC. 3

TWP. 37 N.

RANGE 2 W.

DESC. W¼ Cor OF NE¼

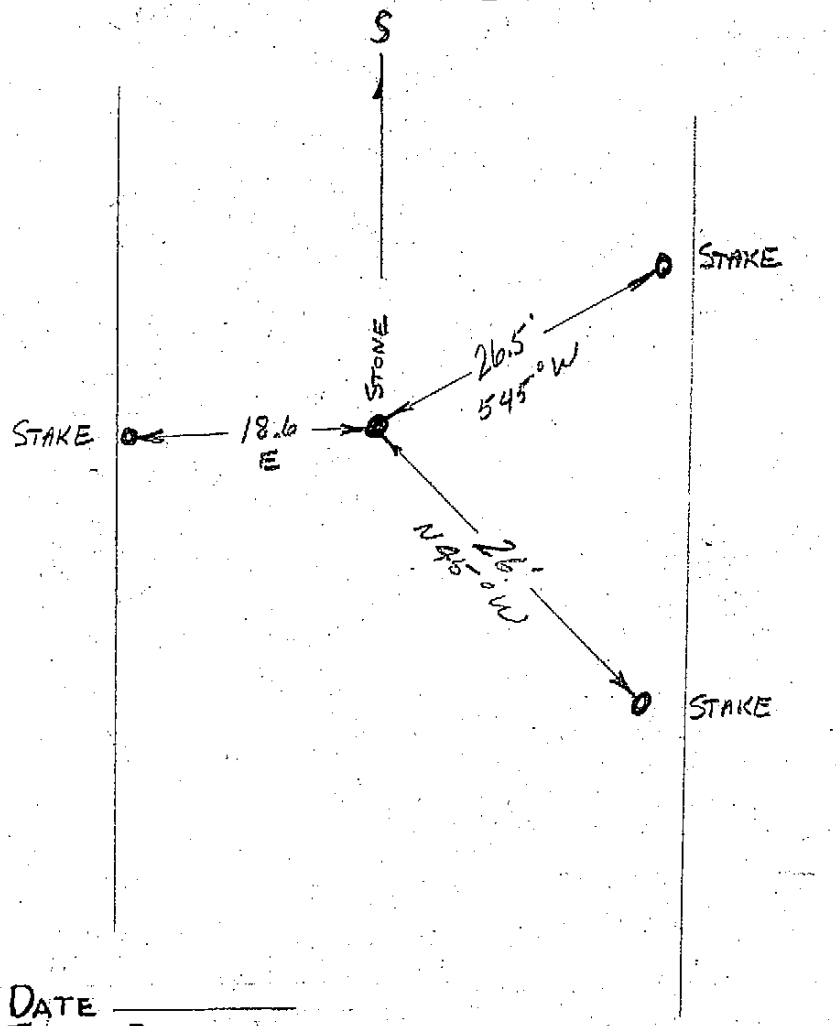

DATE _____

FOUND BY _____

REMARKS Book 237 PAGE 75

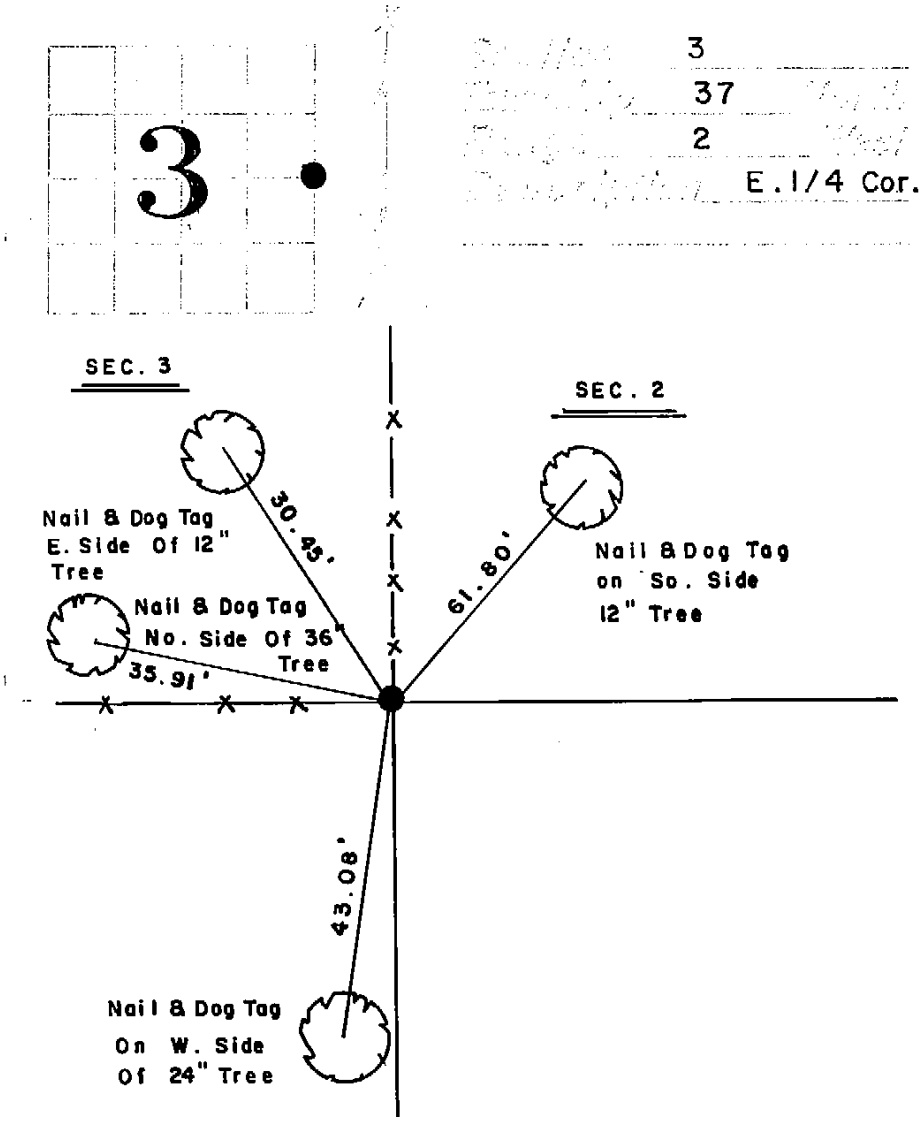

Date: 3-24-1999

Found by: JB & TJH

Remarks: Found Stone at 1/4 Corner Lowered 1'x 2' Stone and set C.I. Mon. over stone

Address to get to corner 5598 No. 425 E.

FB 265, p 57

SEE ALSO W ¼ 02-37-2

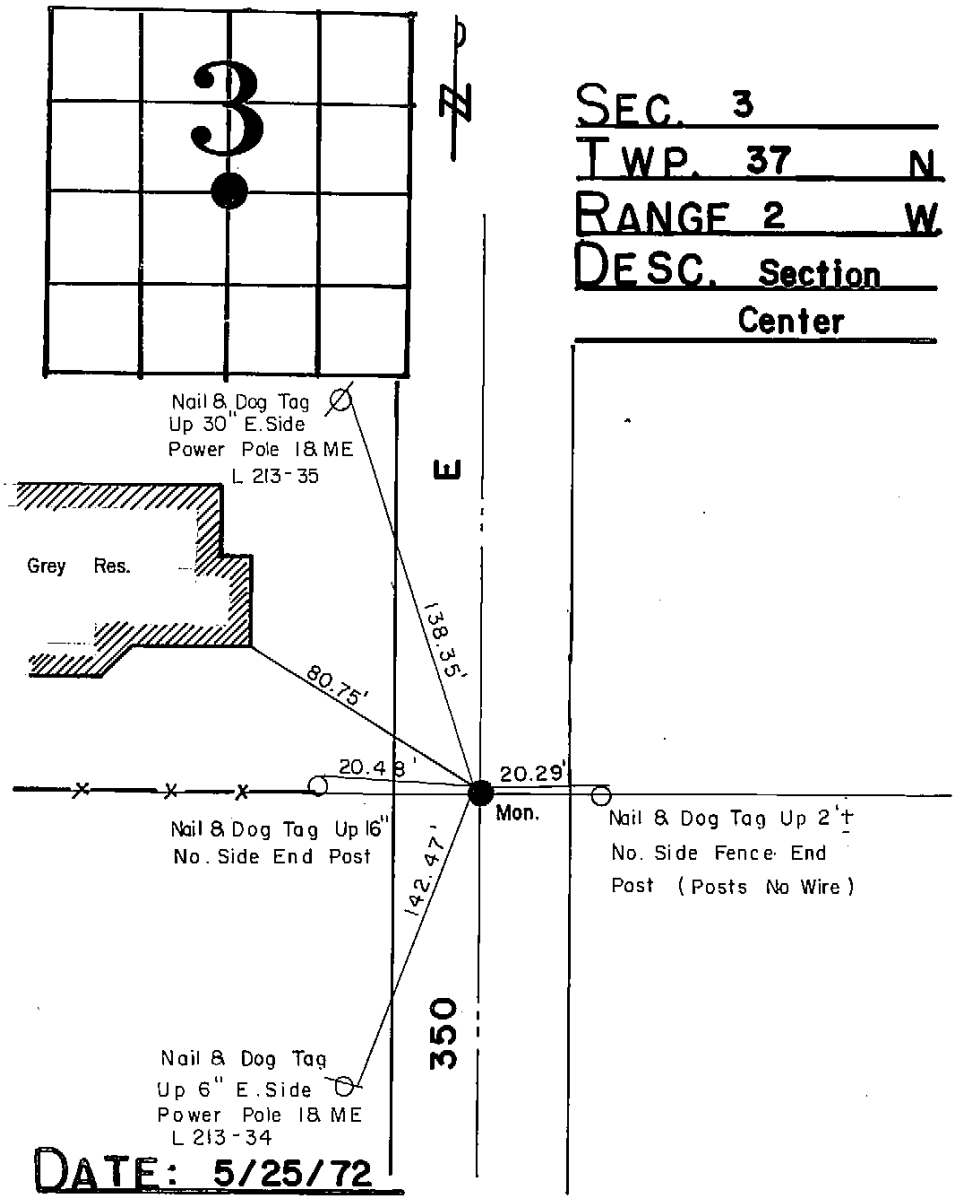

SEC. 3
TWP. 37 N
RANGE 2 W
DESC. Section
Center

DATE: 5/25/72

FOUND BY: K.W.Y. & R.O.L.

REMARKS: Found iron pipe, set C.I. Mon.

REVISED 10/23/91 MON. DOWN 1 1/2

9/23/98 TJH Set new mon w/2-2" spacers & 2" cap
RTB sunny & warm 70°+/-

LAPORTE COUNTY SECTION CORNER *SHEET 0953*

DATE: MAY 2010
CREW: TJH & KAR

NORTH CORNER OF SECTION 03–37–2
SOUTH CORNER OF SECTION 34–38–2

TOWNSHIP 38 N.
RANGE 2 NW.
GALENA TOWNSHIP
LAPORTE COUNTY, INDIANA

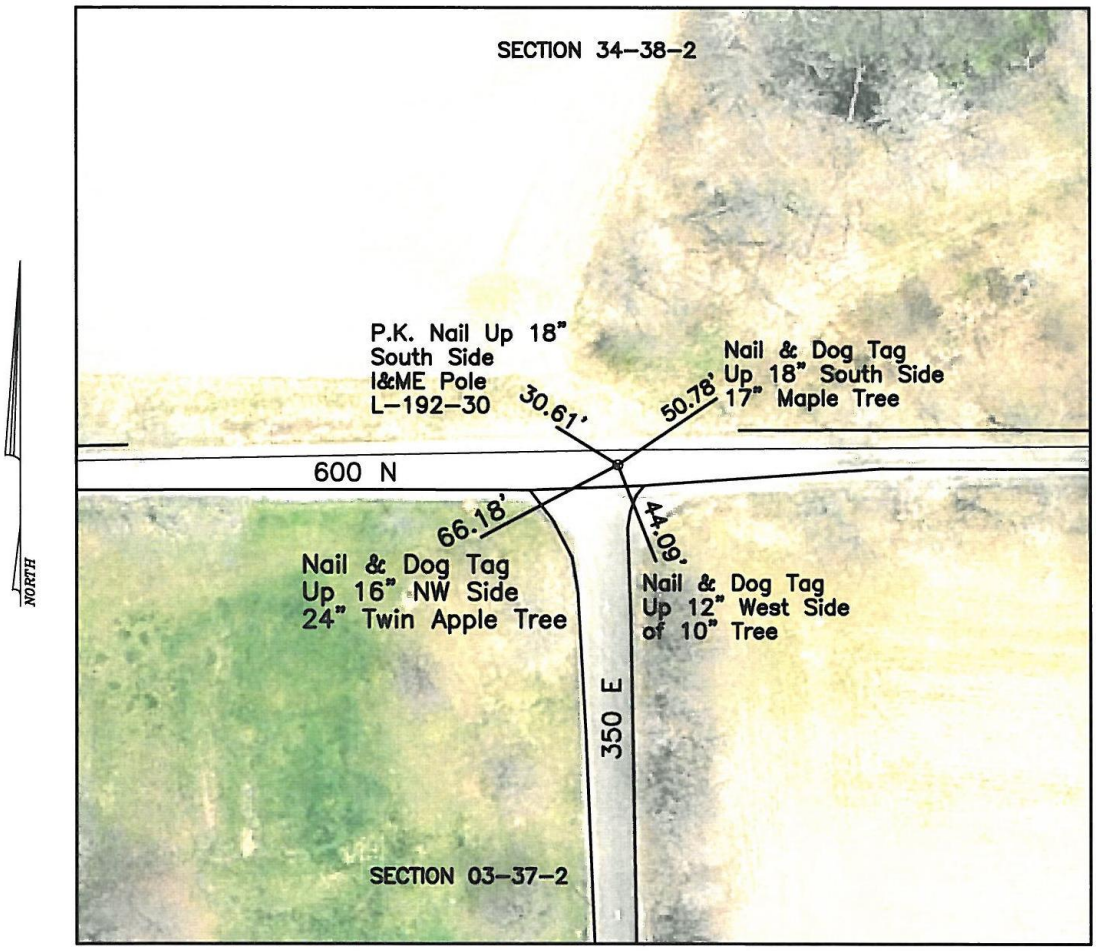

HISTORICAL NOTES:
5–25–1972 KWY&ROL –Found iron pipe, set C.I. Monument
10–23–1991 RTB –Revised, monument flush; 9–24–1998 TJH –Set new monument w/1–2" spacer, & 2" cap
11–18–2002 TJH&KAR –took off 1" cap, raised w/1–1" spacer, 1–2" spacer, 2" cap, witnesses ok
July 2009 TJH&KAR –took off broken cap, replaced 1" cap, witnesses good
May 2010 TJH&KAR –Monument Flush; July 2010 TJH&KAR –took off 1" cap for construction

LAPORTE COUNTY SURVEYOR

555 MICHIGAN AVE. SUITE 104, LAPORTE, INDIANA 46350
PHONE 219–326–6808 EXT. 2225
Fax (219) 362–9804 Email SURVEYORGROUP@LAPORTECOUNTY.ORG

Scale: 1"=40'	Date: 7/27/11	Drawn By: KAR	Chk'd By: _____

LAPORTE COUNTY SECTION CORNER *SHEET 0954*

DATE: MAY 2010
CREW: TJH & KAR

NORTHWEST CORNER OF SECTION 04–37–2
NORTHEAST CORNER OF SECTION 05–37–2
SOUTHWEST CORNER OF SECTION 33–38–2
SOUTHEAST CORNER OF SECTION 32–38–2

TOWNSHIP 38 N.
RANGE 2 NW.
GALENA TOWNSHIP
LAPORTE COUNTY, INDIANA

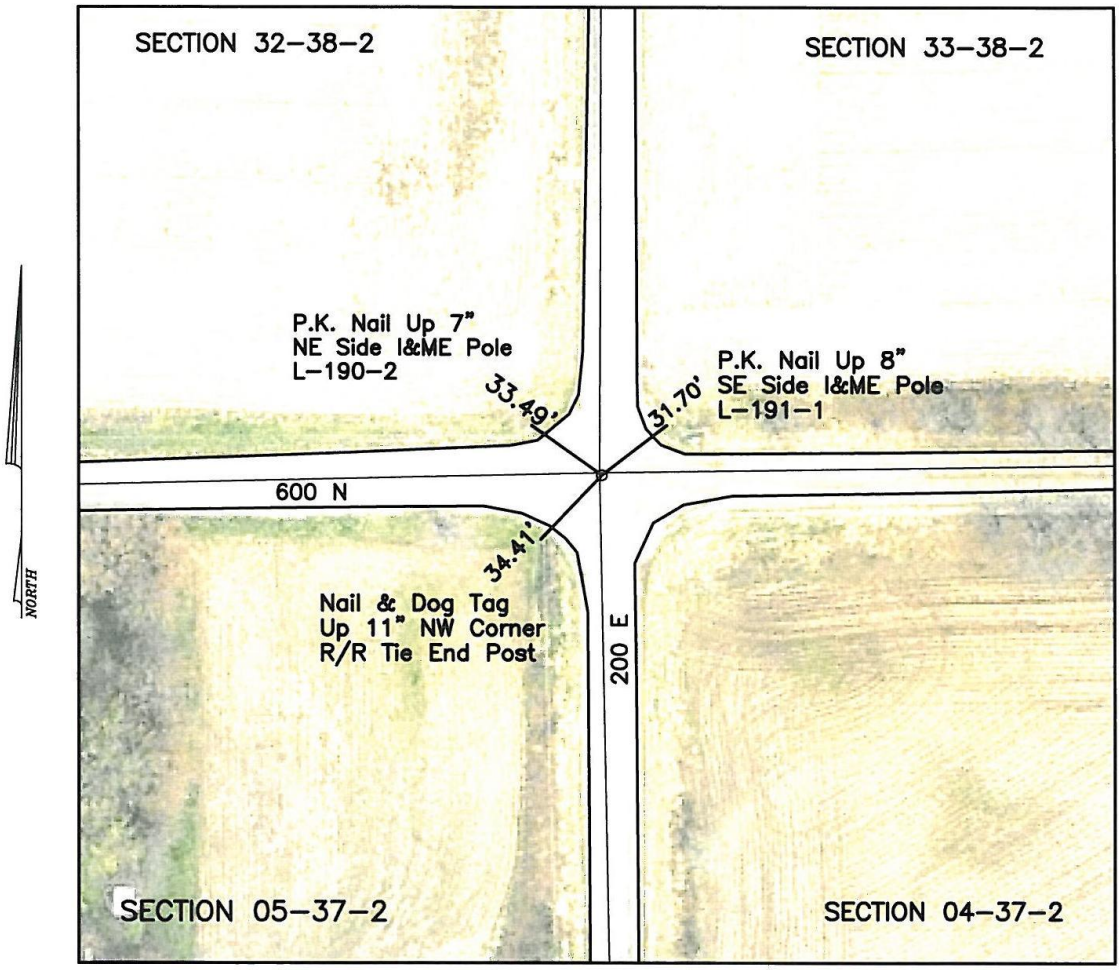

HISTORICAL NOTES:
8–20–1971 KWY –Found iron pipe, set C.I. Monument
12–14–1993 RTB&TJH –Revised, raised w/2–2" spacers, 1/2" cap
8–29–1997 TJH&KEW –Monument good condition
8–18–2008 TJH&KAR –Found Mon. flush, checked witnesses
May 2010 TJH&KAR –Monument Flush

LAPORTE COUNTY SURVEYOR

555 MICHIGAN AVE. SUITE 104, LAPORTE, INDIANA 46350
PHONE 219–326–6808 EXT. 2225
Fax (219) 362–9804 Email SURVEYORGROUP@LAPORTECOUNTY.ORG

Scale: 1"=40'	Date: 7/27/11	Drawn By: KAR	Chk'd By: ____

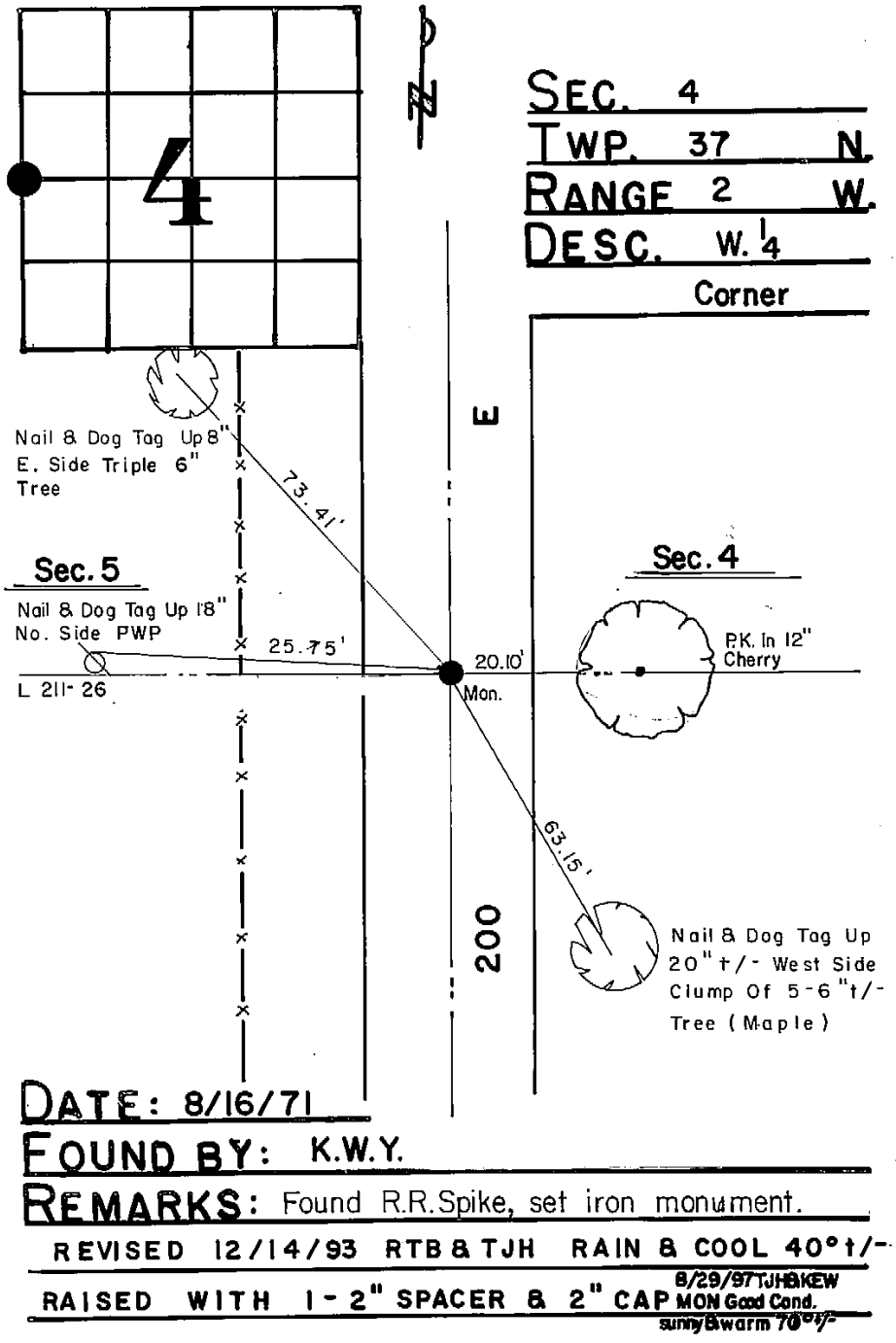

SEE ALSO E ¼ 05-37-2

LAPORTE COUNTY SECTION CORNER *SHEET 0956*

DATE: MAY 2010
CREW: TJH & KAR

NORTH OF THE
NORTHWEST CORNER OF SECTION 05–37–2
SOUTH OF THE
SOUTHWEST CORNER OF SECTION 32–38–2

TOWNSHIP 38 N.
RANGE 2 NW.
GALENA TOWNSHIP
LAPORTE COUNTY, INDIANA

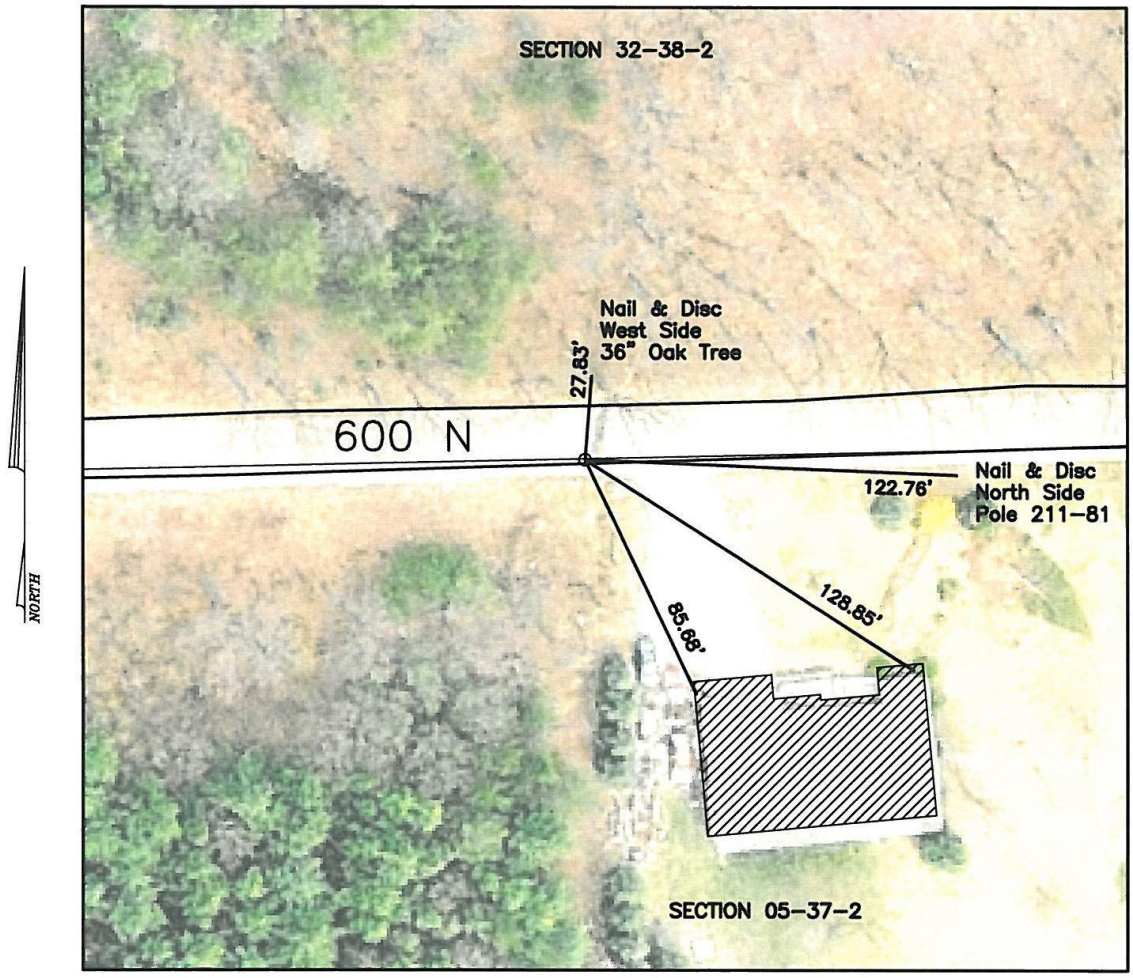

HISTORICAL NOTES:
7–14–1982 SCT&WAH –Found C.I.Monument, no previous ties, Book 254, p.29
10–14–1992 RTB –Revised, Monument Flush
5–27–2005 TJH&KAR –took off 1/2" cap for construction
8–18–2008 TJH&KAR –raised w/2–2" spacers, 1–1" spacer, 1/2" cap, Monument flush, witnesses good
May 2010 TJH&KAR –Monument Flush

LAPORTE COUNTY SURVEYOR

555 MICHIGAN AVE. SUITE 104, LAPORTE, INDIANA 46350
PHONE 219–326–6808 EXT. 2225
Fax (219) 362–9804 Email SURVEYORGROUP@LAPORTECOUNTY.ORG

Scale: 1"=40'	Date: 7/26/11	Drawn By: KAR	Chk'd By: ____

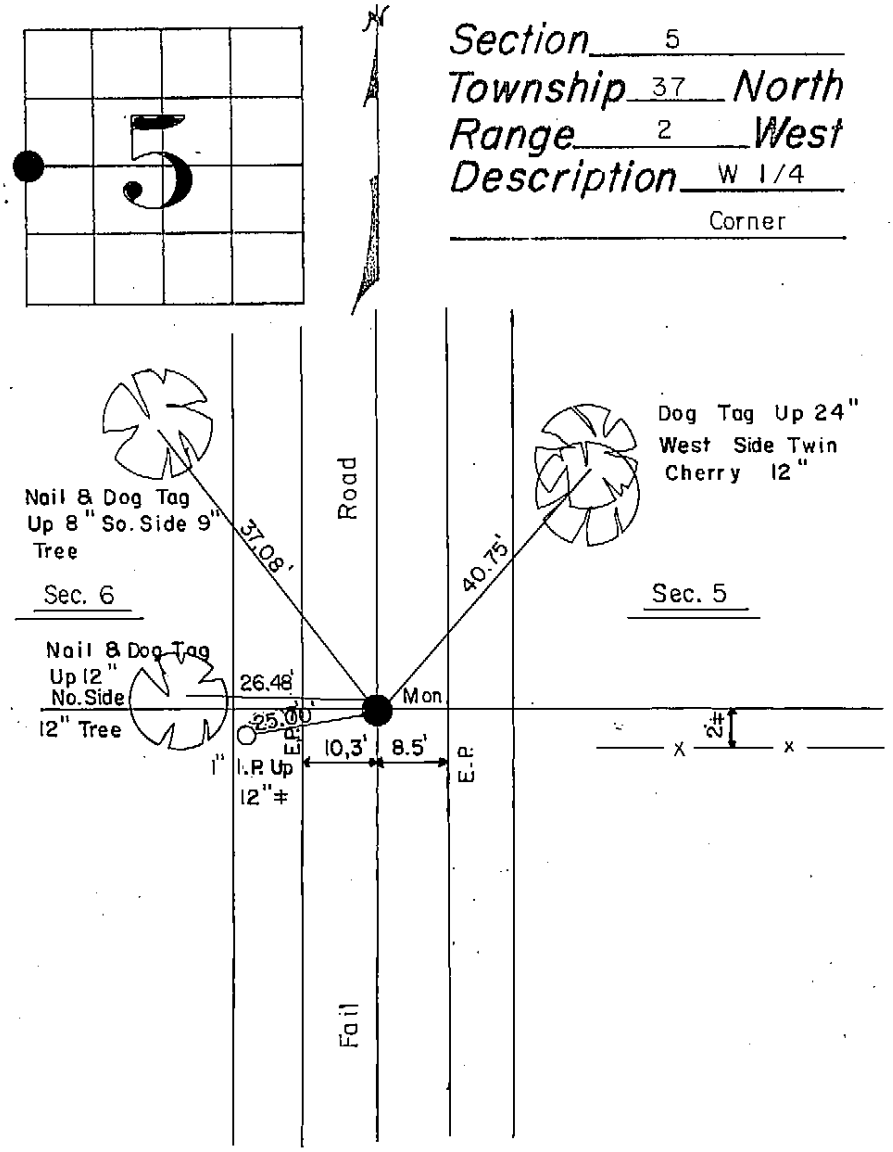

Date: 6/16/83

Found by: SCT & CAM

Remarks: Found I.P. Set C.I. Mon. Book 256, p 7

Revised 3/17/92 RTB & TJH Clear & Cool

40°± Mon. Down 1/2"±

MON. RAISED ON SURFACED 9/23/93

SEE ALSO E ¼ 06-37-2

LAPORTE COUNTY SECTION CORNER *SHEET 0958*

DATE: MAY 2010
CREW: TJH & KAR

NORTHWEST CORNER OF SECTION 05–37–2
NORTHEAST CORNER OF SECTION 06–37–2
SOUTHWEST CORNER OF SECTION 32–38–2
SOUTHEAST CORNER OF SECTION 31–38–2

TOWNSHIP 38 N.
RANGE 2 NW.
GALENA TOWNSHIP
LAPORTE COUNTY, INDIANA

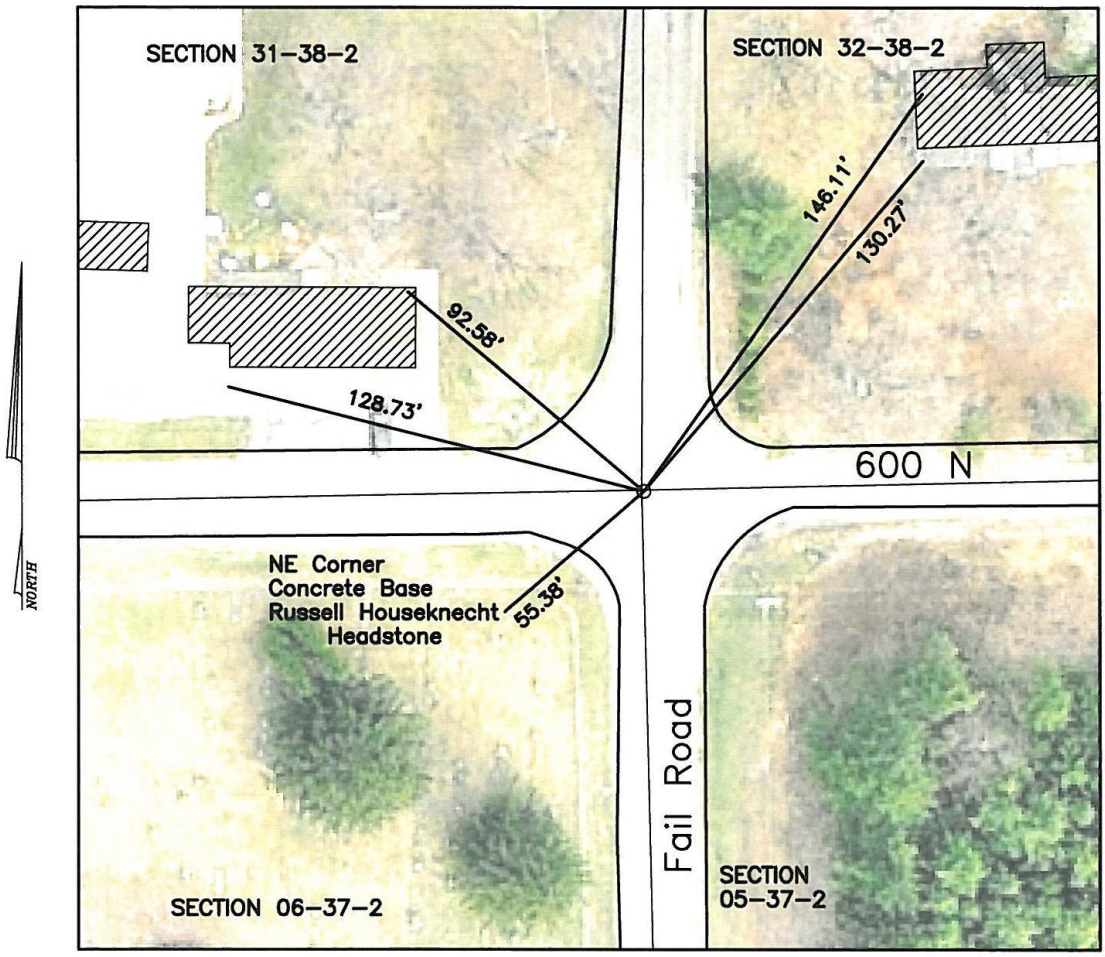

HISTORICAL NOTES:
6–16–1983 SCT&CAM –Found bronze pin in valve box set in concrete. Book 256, p.06 (Top of box missing)
1–12–2000 JB –Revised
7–31–2008 TJH&KAR –Checked, Monument Flush, witnesses good
May 2010 TJH&KAR –Monument Flush

LAPORTE COUNTY SURVEYOR

555 MICHIGAN AVE. SUITE 104, LAPORTE, INDIANA 46350
PHONE 219–326–6808 EXT. 2225
Fax (219) 362–9804 Email SURVEYORGROUP@LAPORTECOUNTY.ORG

Scale: 1"=40'	Date: 7/26/11	Drawn By: KAR	Chk'd By: _____

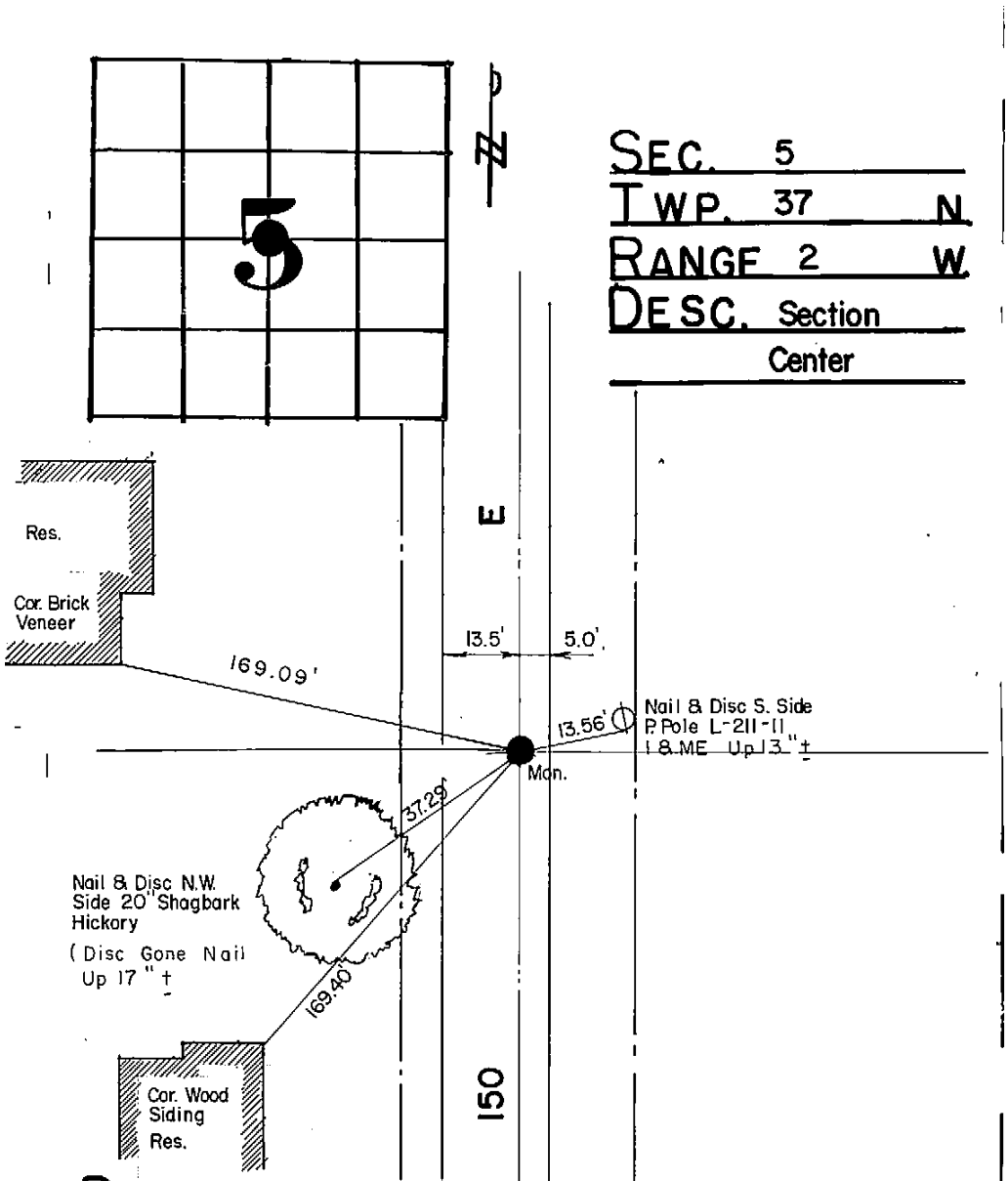

SEC. 5
TWP. 37 N
RANGE 2 W
DESC. Section Center

DATE: 8/29/84

FOUND BY: S.C.T. & M.T.K.

REMARKS: Fd. iron reinforcing rod. Set C.I. Mon. in its place. Book 258, p.12. 11/01/99 JB,TH Broken MON Replaced w/ Full MON 1-2 spacer, 1" cap

REVISED 10/14/92 RTB MON. FLUSH

LAPORTE COUNTY SECTION CORNER *SHEET 0960*

DATE: MAY 2010
CREW: TJH & KAR

NORTH CORNER OF SECTION 05-37-2
SOUTH CORNER OF SECTION 32-38-2

TOWNSHIP 38 N.
RANGE 2 NW.
GALENA TOWNSHIP
LAPORTE COUNTY, INDIANA

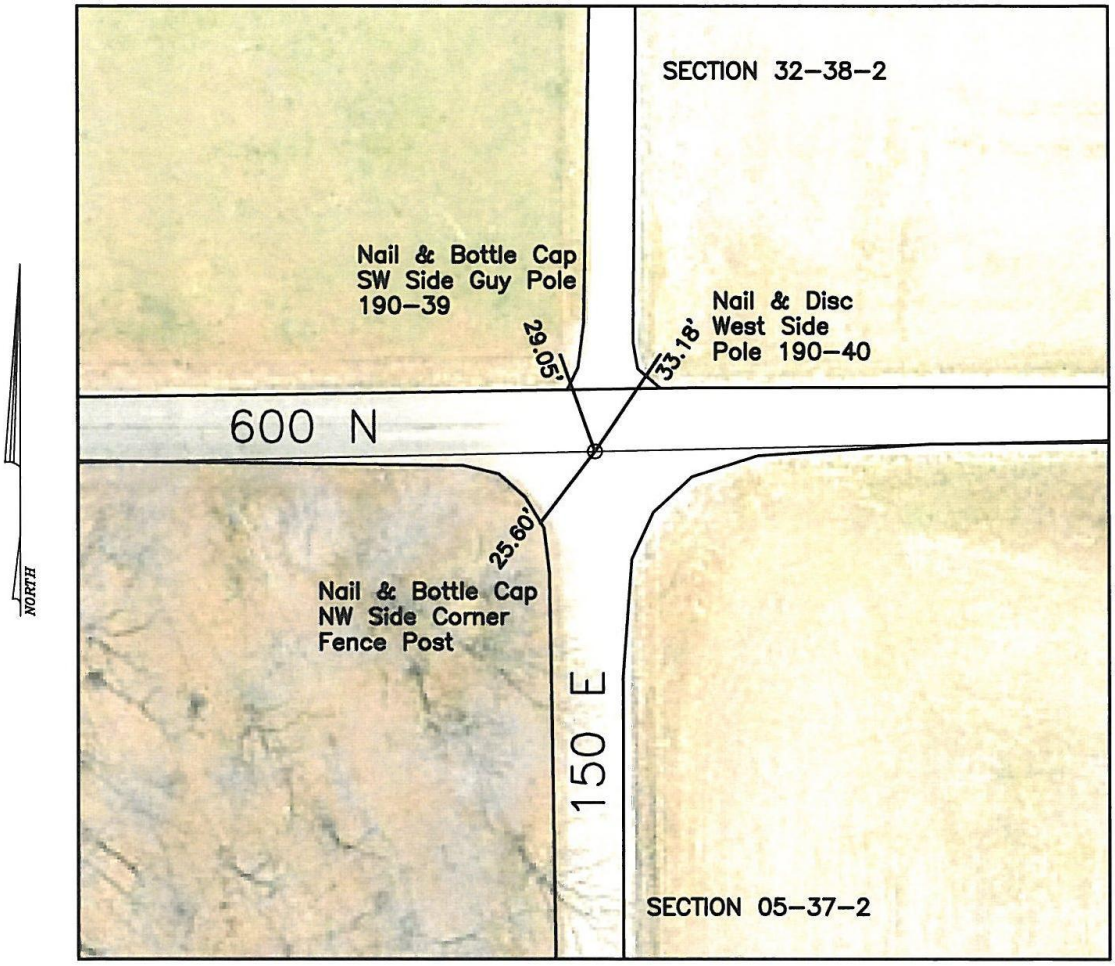

HISTORICAL NOTES:
7-14-1982 SCT&WAH -Found C.I. Mon., raised 4" & retied. Book 254, p.28
10-14-1992 RTB -Checked, mon. flush
5-27-2005 TJH&KAR -took off 1/2" cap & 2" spacer for construction.
8-18-2008 TJH&KAR -raised w/2-2" spacers, 1" cap, witnesses good
May 2010 TJH&KAR -Monument Flush

LAPORTE COUNTY SURVEYOR
555 MICHIGAN AVE. SUITE 104, LAPORTE, INDIANA 46350
PHONE 219-326-6808 EXT. 2225
Fax (219) 362-9804 Email SURVEYORGROUP@LAPORTECOUNTY.ORG

Scale: 1"=40'	Date: 7/26/11	Drawn By: KAR	Chk'd By: ____

LAPORTE COUNTY SECTION CORNER *SHEET 0961*

DATE: MAY 2010
CREW: TJH & KAR

NORTH CORNER OF SECTION 06–37–2
SOUTH CORNER OF SECTION 31–38–2

TOWNSHIP 38 N.
RANGE 2 NW.
GALENA TOWNSHIP
LAPORTE COUNTY, INDIANA

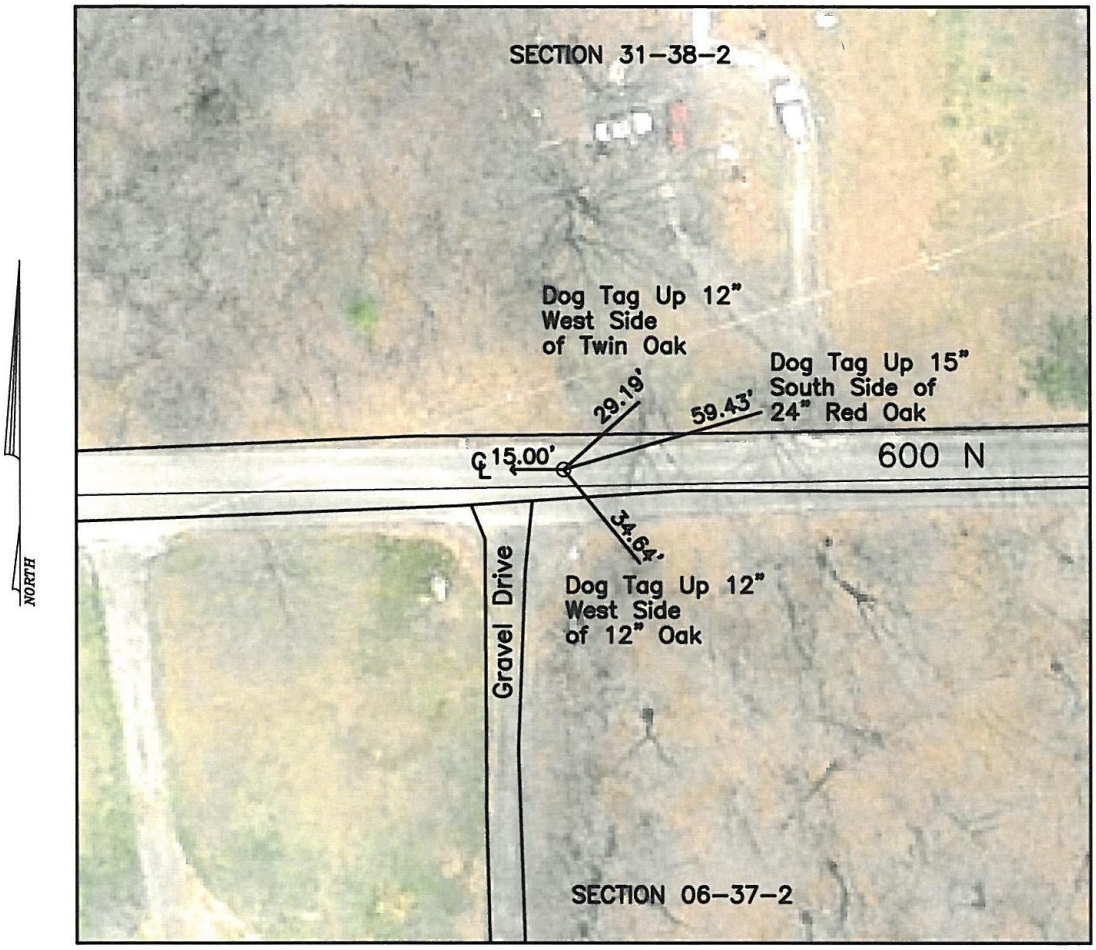

HISTORICAL NOTES:
1974 CBW&JEK –Found iron rod, set Monument, Book 241, p.02
4–19–1999 JB&TJH –Revised, Field Book 265, p.85
7–30–2008 TJH&KAR –Found broken Mon., replaced monument & raised w/1–2" spacer, 1–1" spacer, 1" cap, mon. flush, rewitnessed
May 2010 TJH&KAR –Monument Flush

LAPORTE COUNTY SURVEYOR

555 MICHIGAN AVE. SUITE 104, LAPORTE, INDIANA 46350
PHONE 219–326–6808 EXT. 2225
Fax (219) 362–9804 Email SURVEYORGROUP@LAPORTECOUNTY.ORG

Scale: 1"=40'	Date: 7/25/11	Drawn By: KAR	Chk'd By: ____

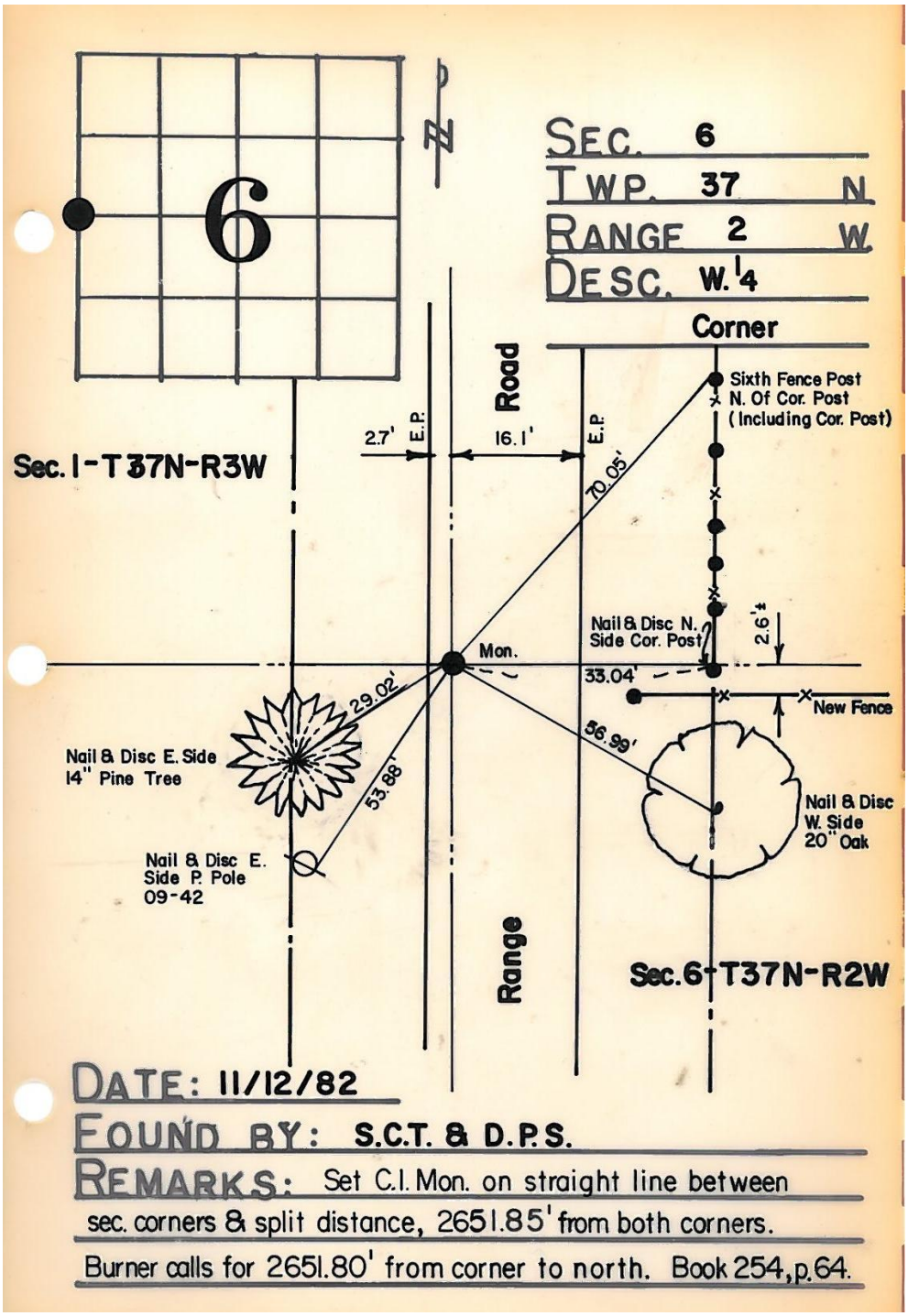

SEE ALSO E ¼ 01-37-3

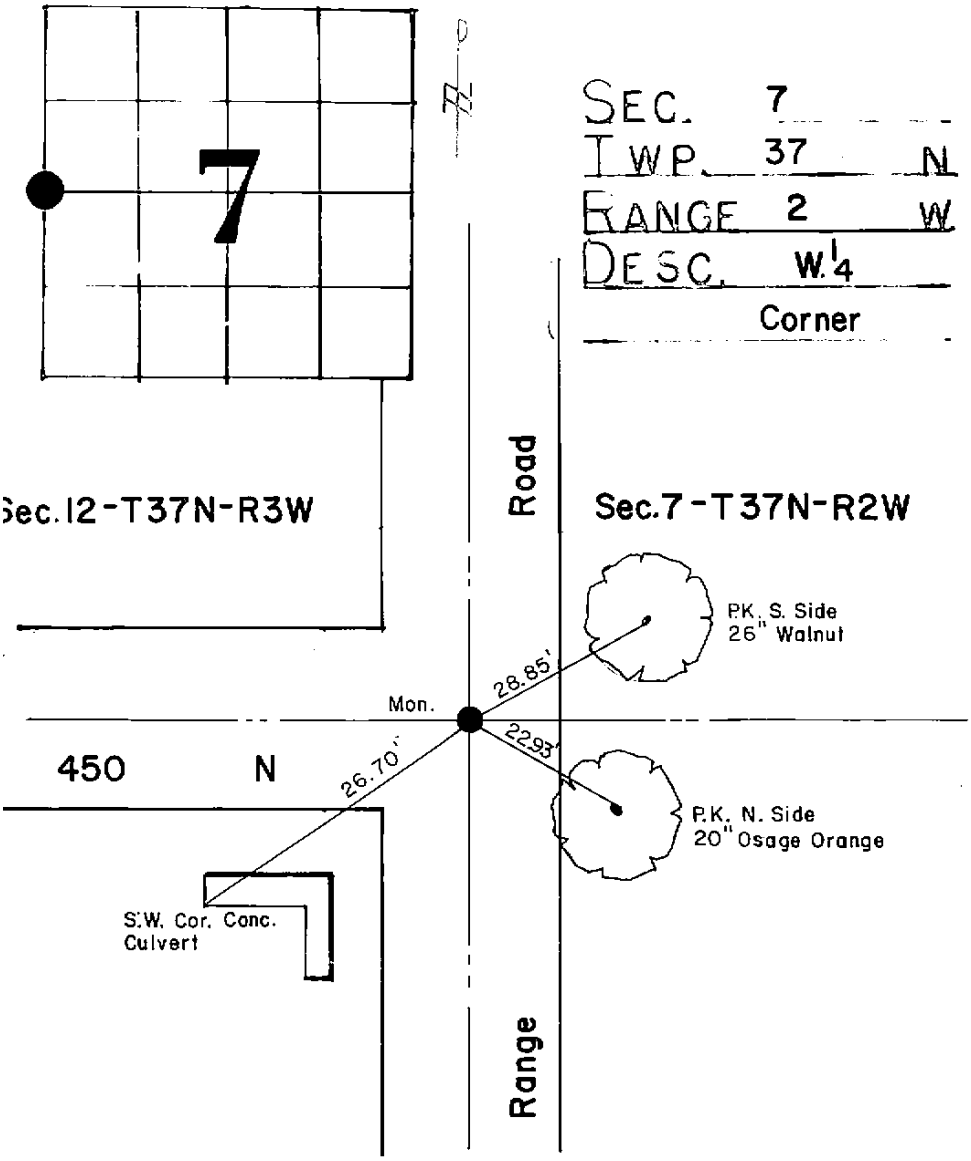

DATE:

FOUND BY:

REMARKS: Found R.R.Spike, set iron monument.

SEE ALSO E ¼ 12-37-3

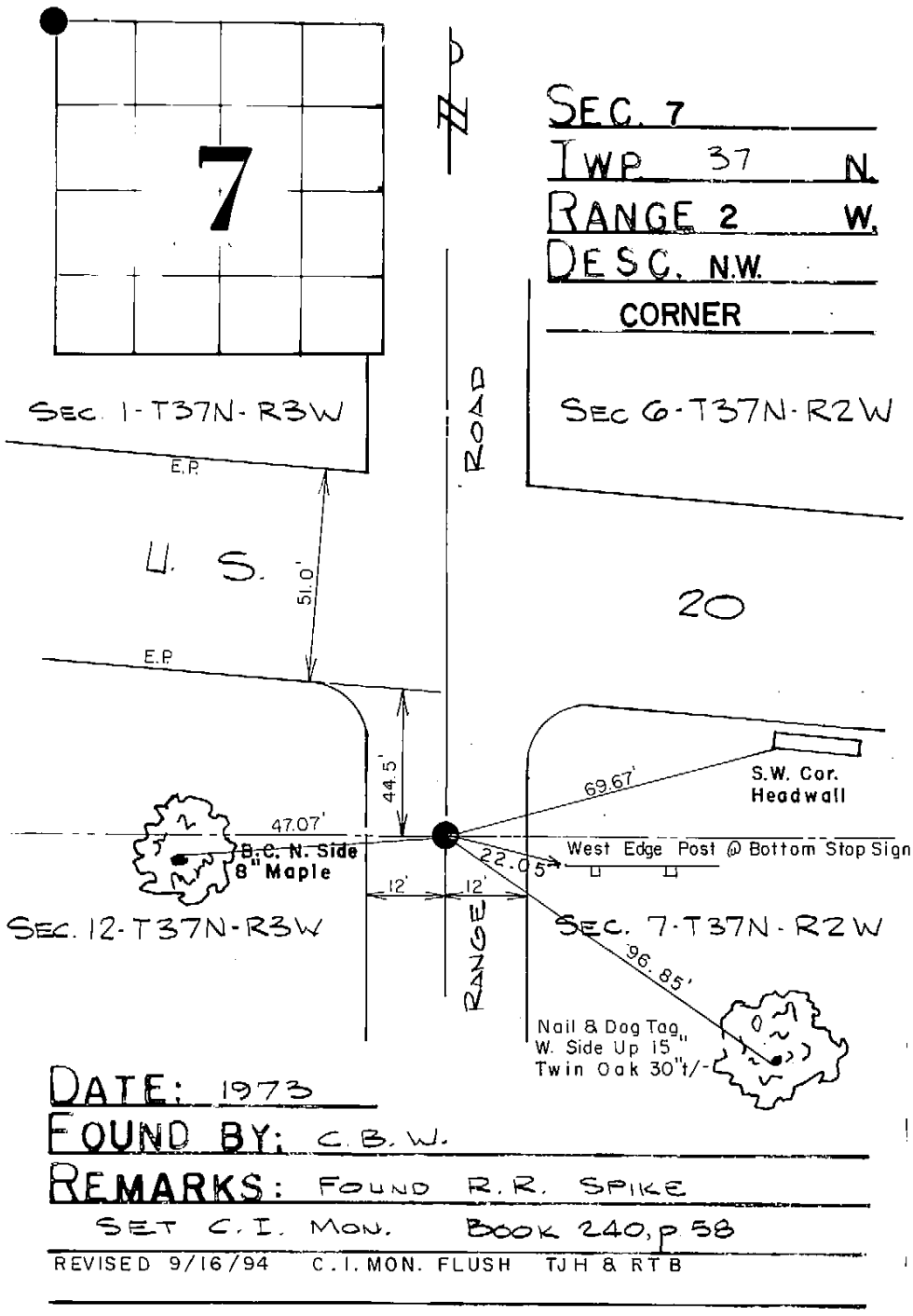

SEE ALSO NE ¼ 12-37-3
SE ¼ 01-37-3
SW ¼ 06-37-2

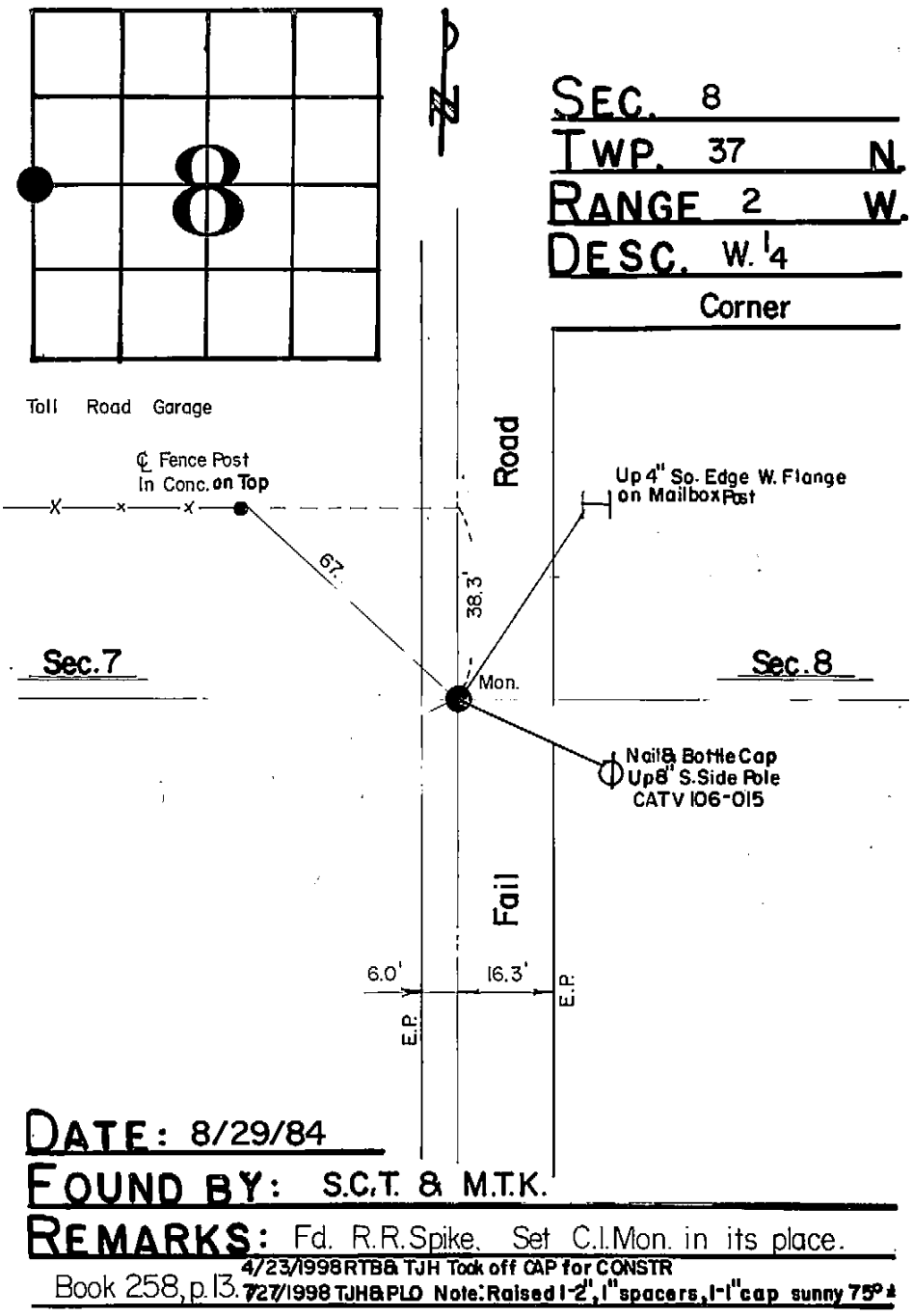

SEE ALSO E ¼ 07-37-2

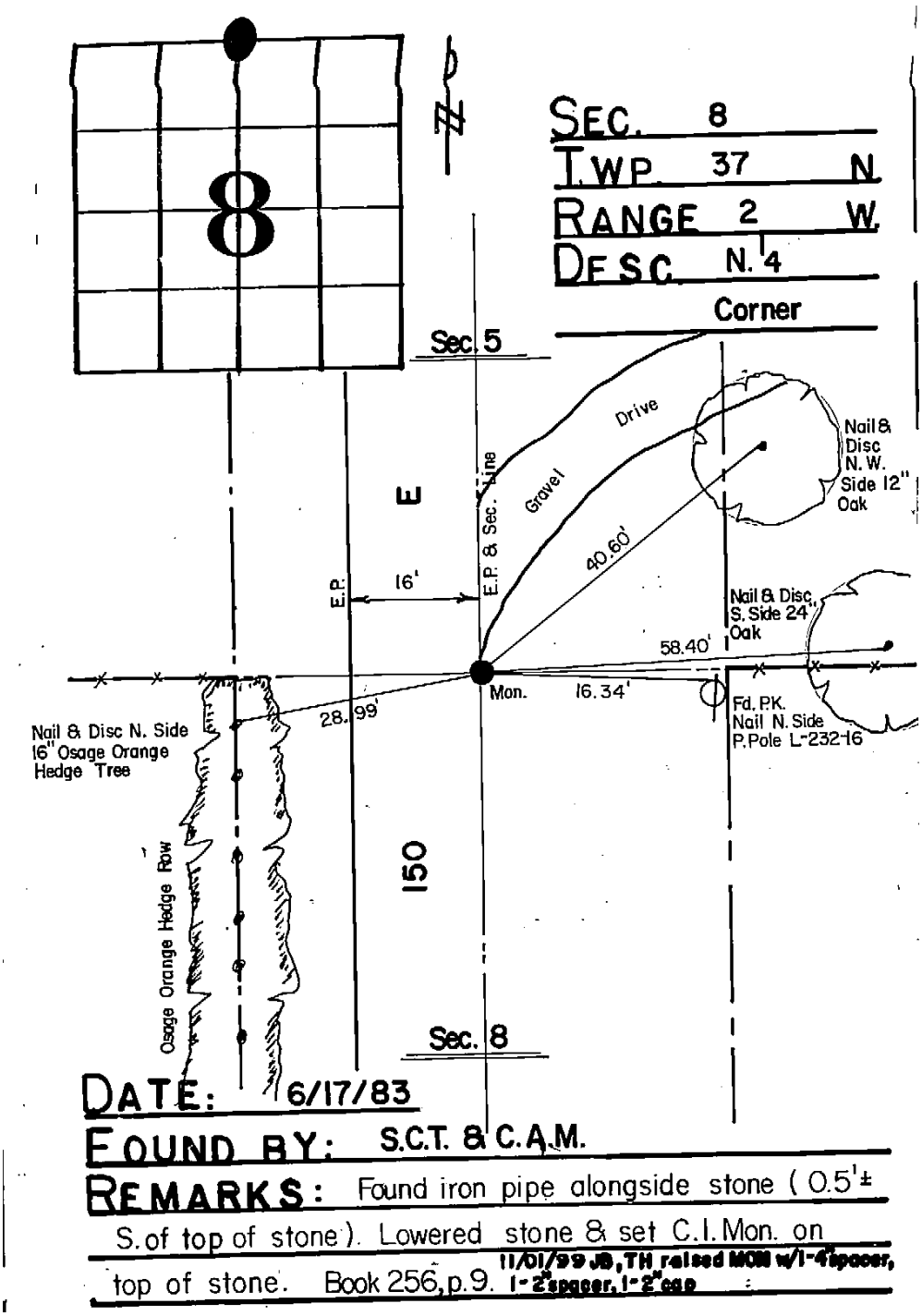

SEE ALSO S ¼ 05-37-2

LAPORTE COUNTY SECTION CORNER *SHEET 0967*

DATE: MAR 2010
CREW: TJH & KAR

NORTHWEST CORNER OF SECTION 08
NORTHEAST CORNER OF SECTION 07
SOUTHWEST CORNER OF SECTION 05
SOUTHEAST CORNER OF SECTION 06

TOWNSHIP 37 N.
RANGE 2 NW.
KANKAKEE TOWNSHIP
LAPORTE COUNTY, INDIANA

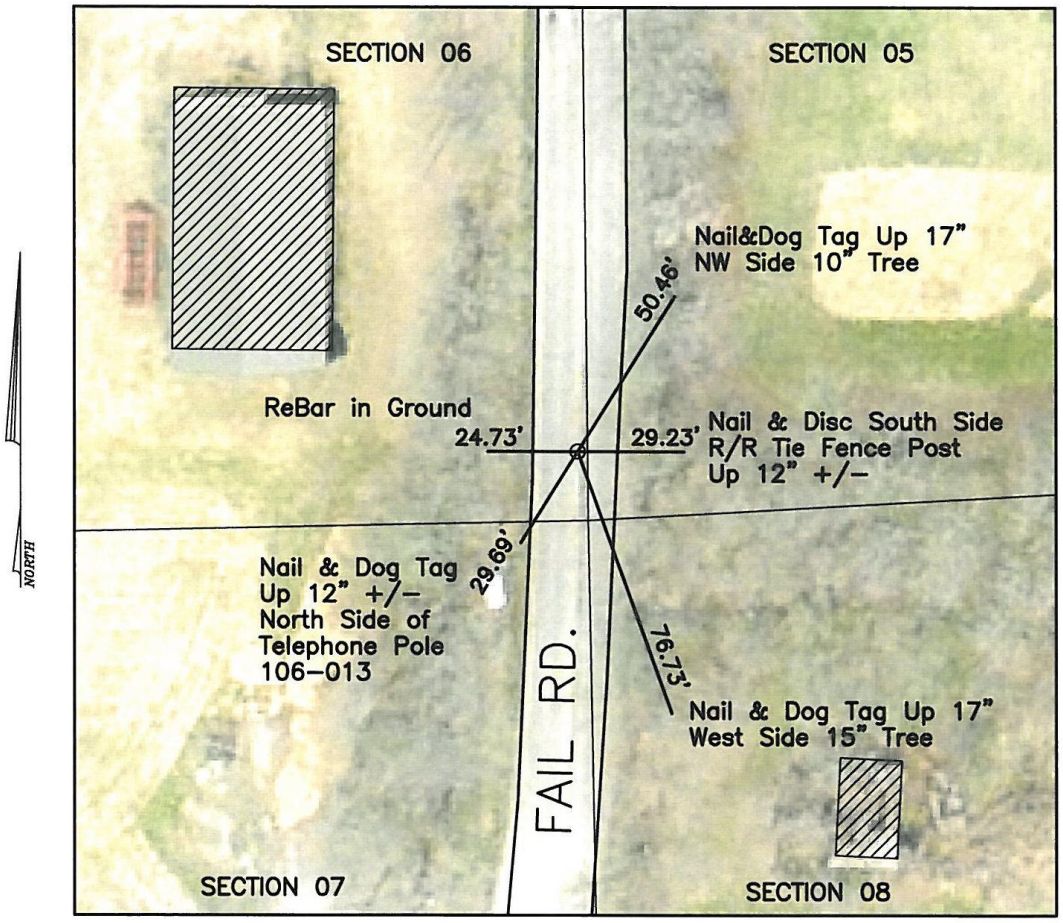

HISTORICAL NOTES:
6-17-1983 SCT&CAM -Found Bronze Pin in center of valve box, no previous ties. Book 256, p.08
3-17-1992 RTB&TJH -Revised, top gone on valve box
9-23-1993 & 1-10-2000 JB -Revised
March 2010 TJH&KAR -Set Monument flush, rewitnessed

LAPORTE COUNTY SURVEYOR
555 MICHIGAN AVE. SUITE 104, LAPORTE, INDIANA 46350
PHONE 219-326-6808 EXT. 2225
Fax (219) 362-9804 Email SURVEYORGROUP@LAPORTECOUNTY.ORG

Scale: 1"=40'	Date: 8/11/11	Drawn By: KAR	Chk'd By: ____

SOUTH 1/4 CORNER
SECTION 9–37–2W

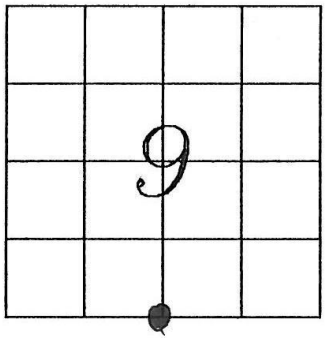

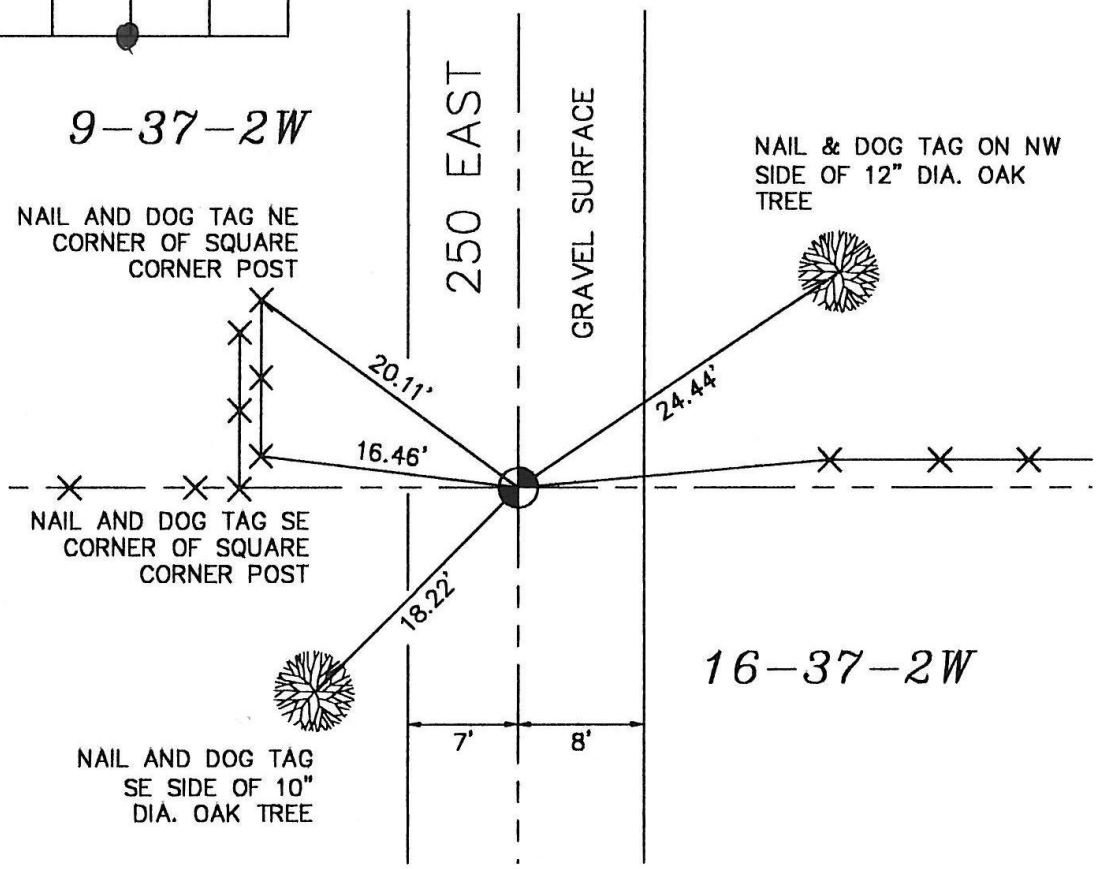

DATE: APRIL 26, 1999
FOUND BY: J.S.B. AND T.J.H.
REMARKS: FOUND 1.3'x2' STONE. LOWERED STONE AND SET FULL MONUMENT WITH 1/2" CAP OVER STONE. SEE FIELD BOOK 265, PAGE 79

See also N¼ 16-37-2

LAPORTE COUNTY SECTION CORNER *SHEET 0969*

DATE: MAY 2010
CREW: TJH & KAR

NORTHWEST CORNER OF SECTION 09
NORTHEAST CORNER OF SECTION 08
SOUTHWEST CORNER OF SECTION 04
SOUTHEAST CORNER OF SECTION 05

TOWNSHIP 37 N.
RANGE 2 NW.
KANKAKEE TOWNSHIP
LAPORTE COUNTY, INDIANA

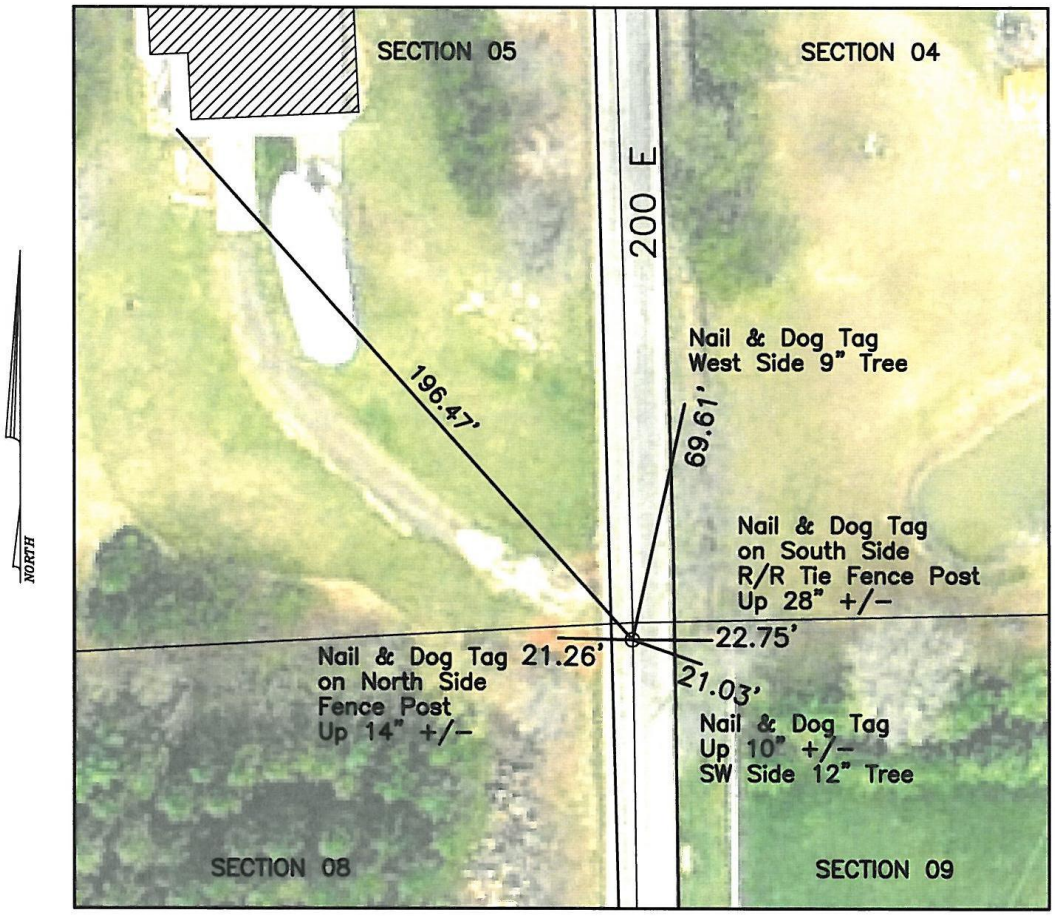

HISTORICAL NOTES:
05-14-1987 SCT&KRC -Found stone 33" deep & Found I.P. on top 0.10' West & 0.11' South of Corner.
Book 259, p.52

LAPORTE COUNTY SURVEYOR
555 MICHIGAN AVE. SUITE 104, LAPORTE, INDIANA 46350
PHONE 219-326-6808 EXT. 2225
Fax (219) 362-9804 Email SURVEYORGROUP@LAPORTECOUNTY.ORG

Scale: 1"=40'	Date: 8/11/11	Drawn By: KAR	Chk'd By: ____

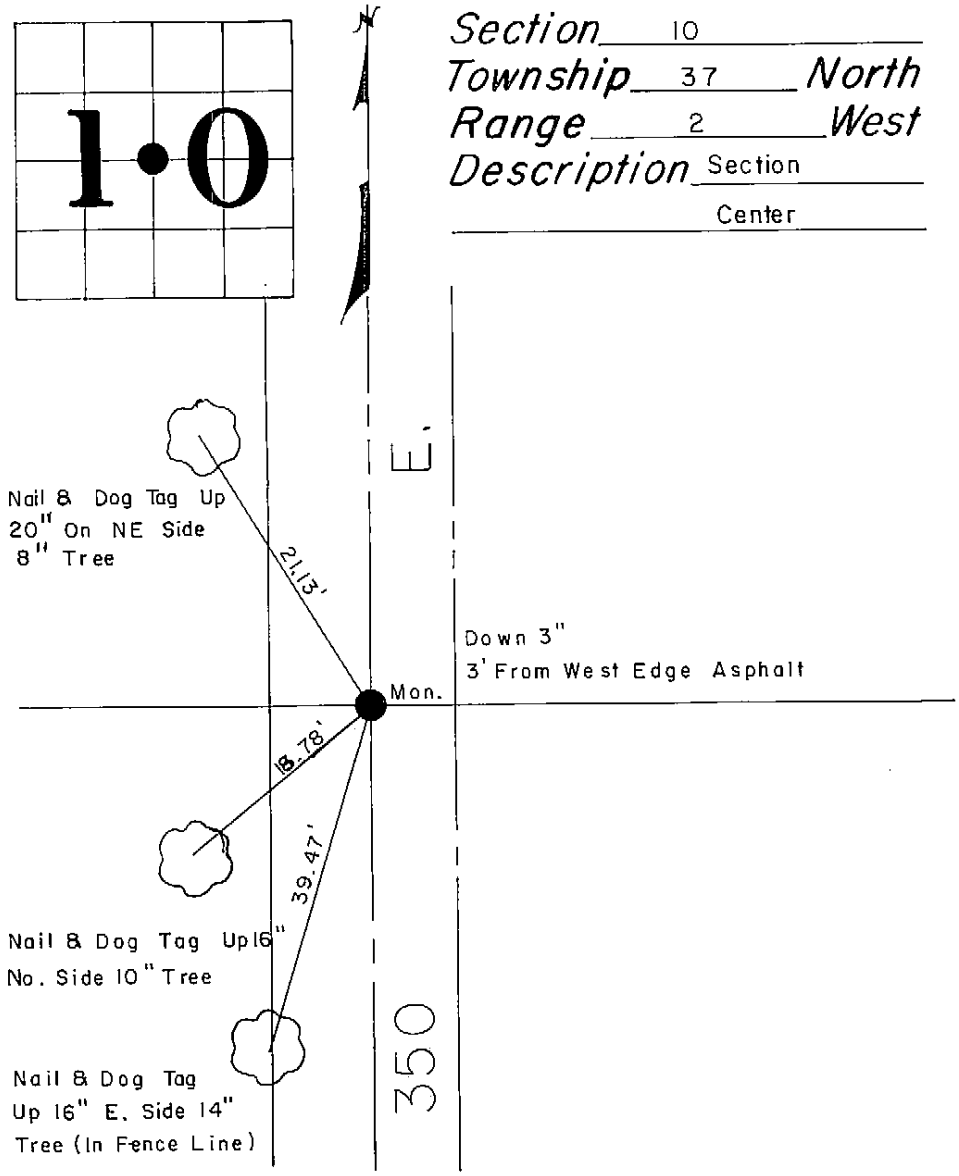

Section 10
Township 37 North
Range 2 West
Description Section Center

Date: 1976
Found by: WCK & CBW
Remarks: Found pipe & nail in pipe, set mon. Book 245, p.26 Revised 10/22/91 By RTB

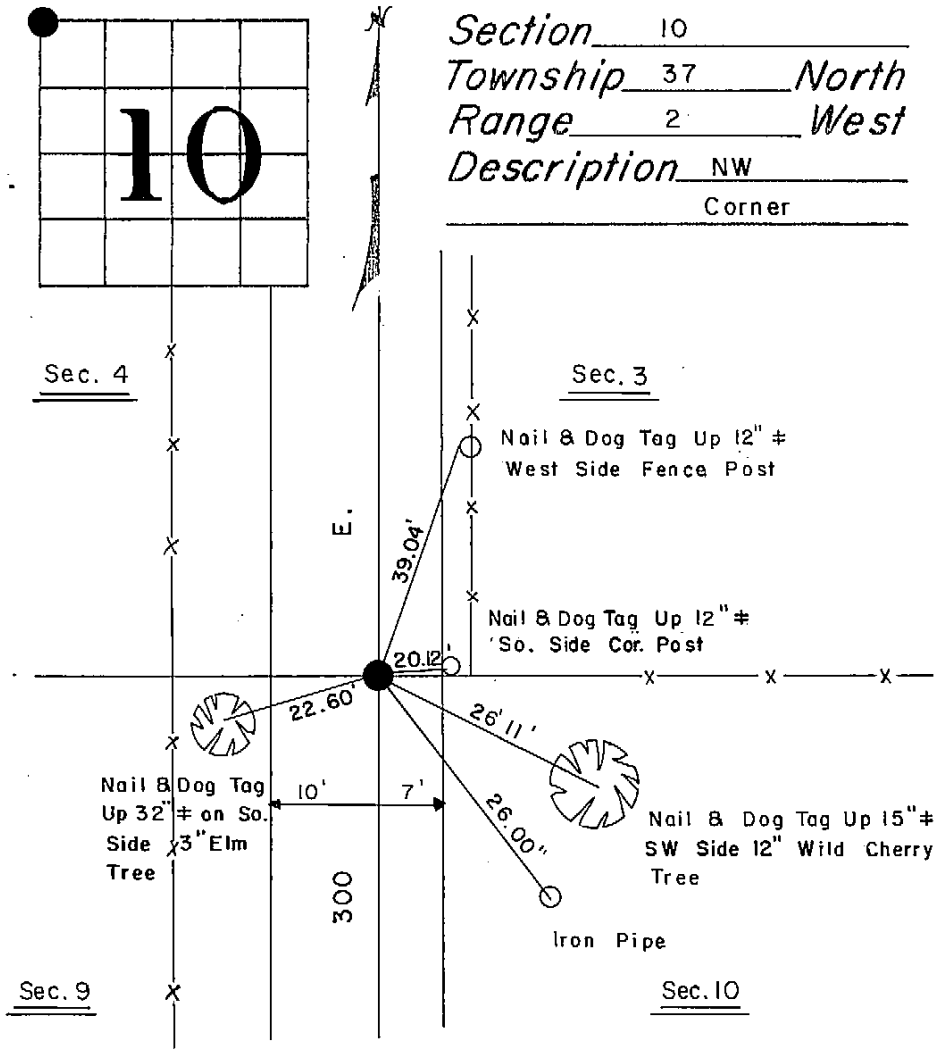

Date: 9/10/71
Found by: KWY
Remarks: Found RR Spike, set iron monument
Revised 10/11/91 RTB
CAST IRON MON. (SPACER) UP 1/2

SEE ALSO NE ¼ 09-37-2
SE ¼ 04-37-2
SW ¼ 03-37-2

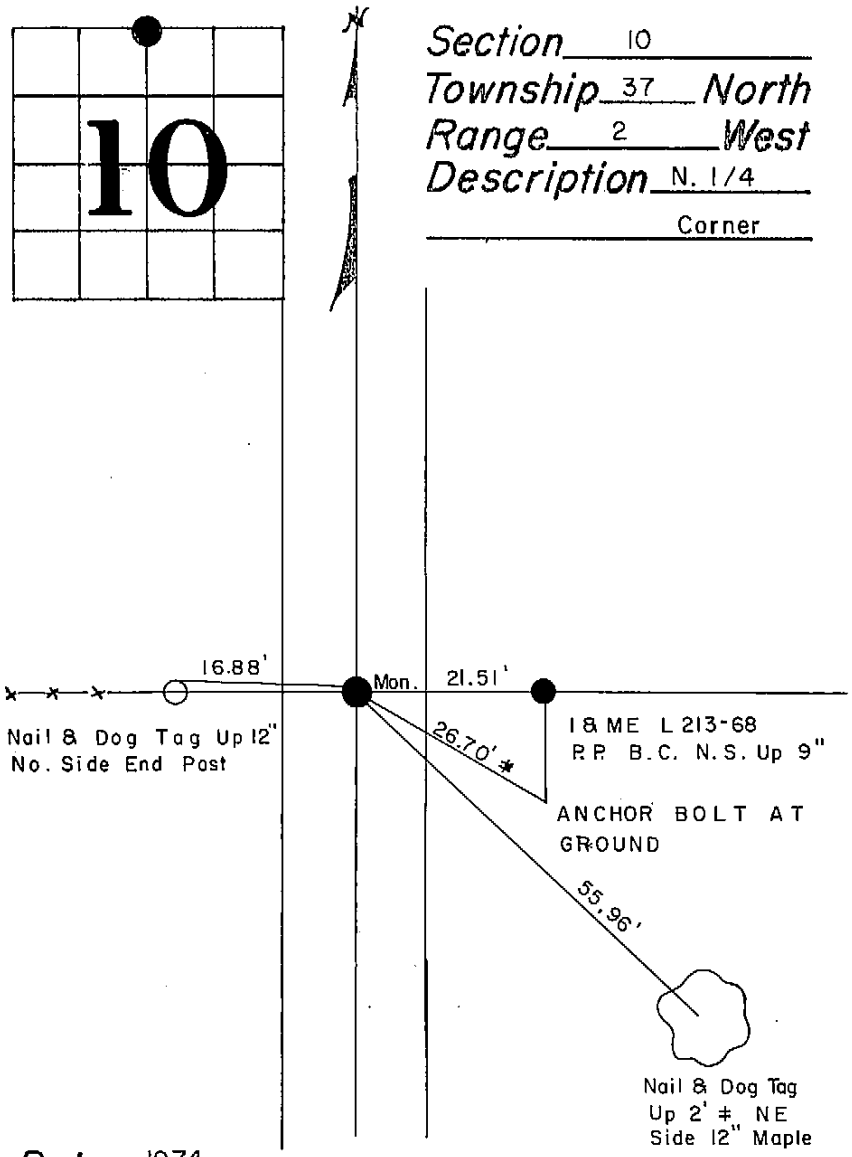

Section 10
Township 37 North
Range 2 West
Description N. 1/4
Corner

Date: 1974
Found by: CBW & JEK
Remarks: Found Brick & Stone Set Mon. On
Stone Book 241, p 21 Revised 10/23/91 RTB
Mon. Down 2" ±

SEE ALSO S ¼ 03-37-2

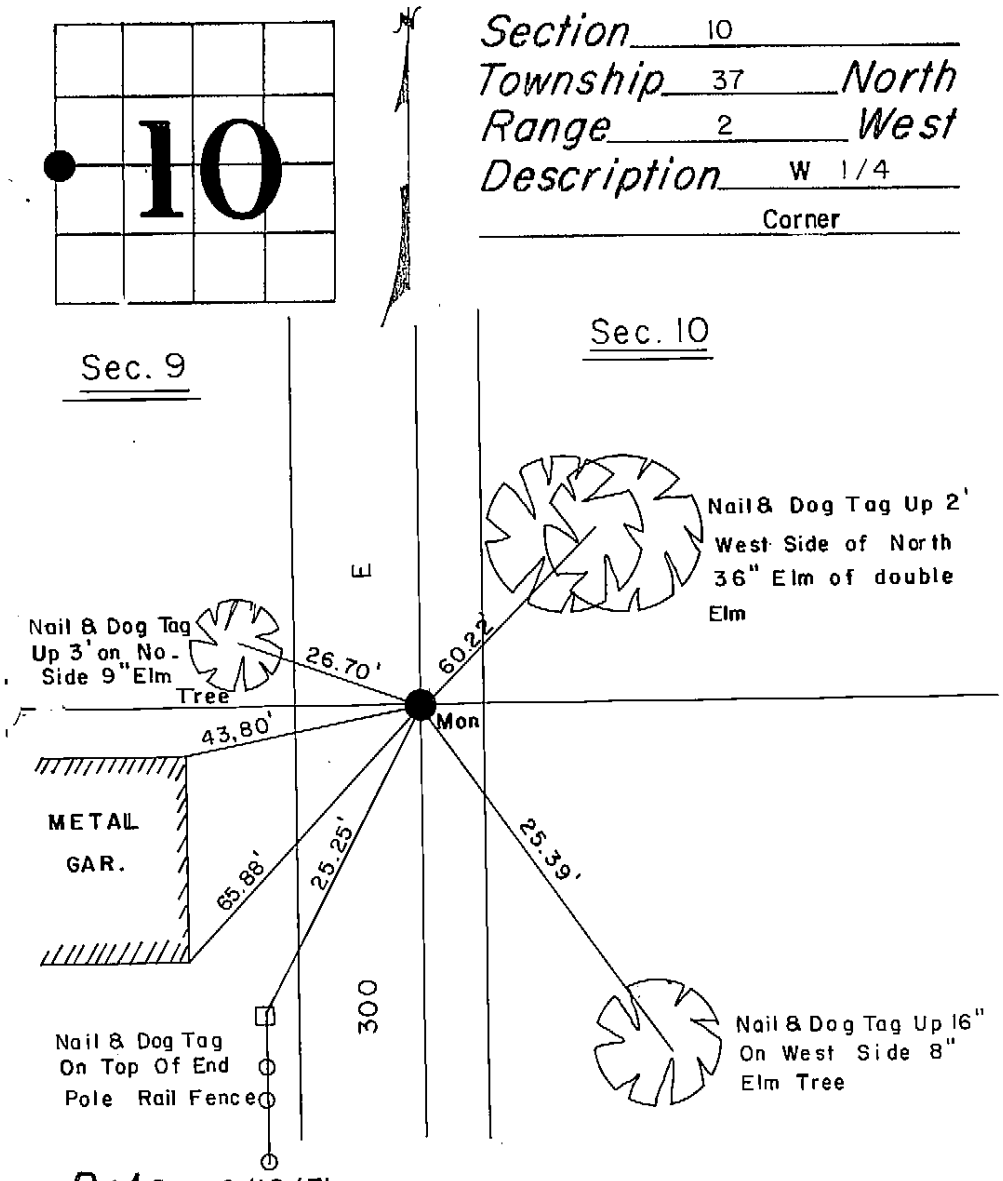

SEE ALSO E ¼ 09-37-2

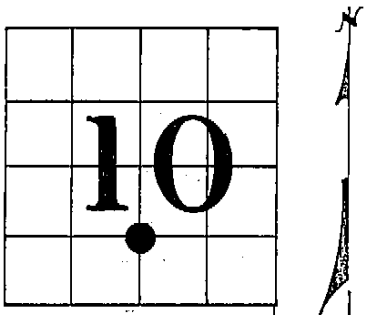

Section 10
Township 37 North
Range 2 West
Description NW COR.
SW 1/4 SE 1/4

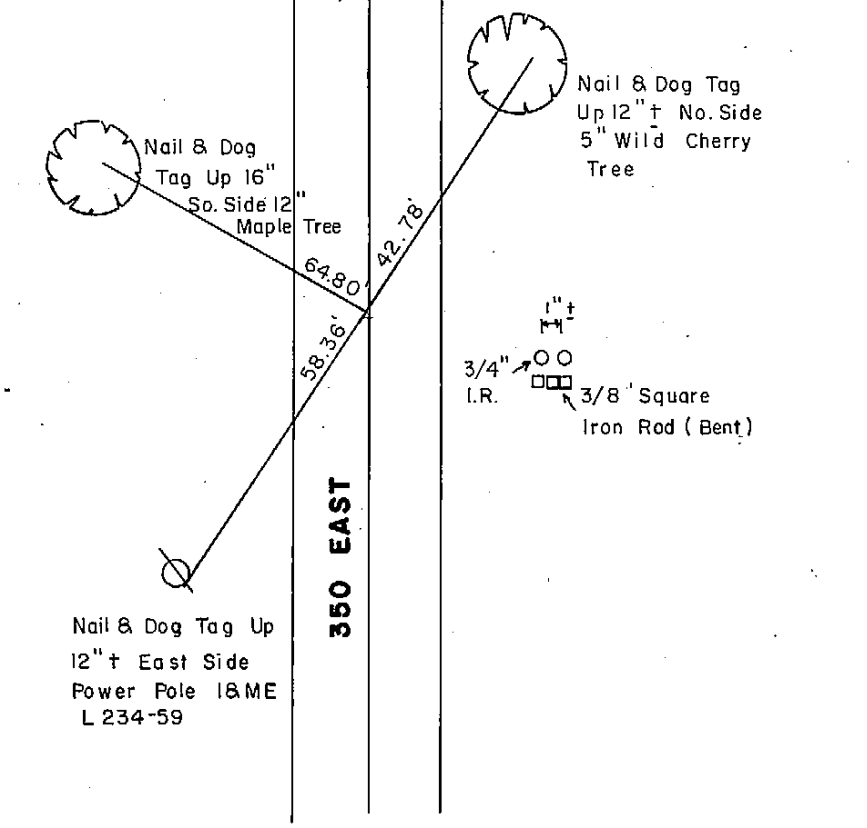

Date: 8/11/54
Found by: REC & JWS
Remarks: FOUND STONE REVISED 10/23/91
3/4" IRON ROD (FLUSH)

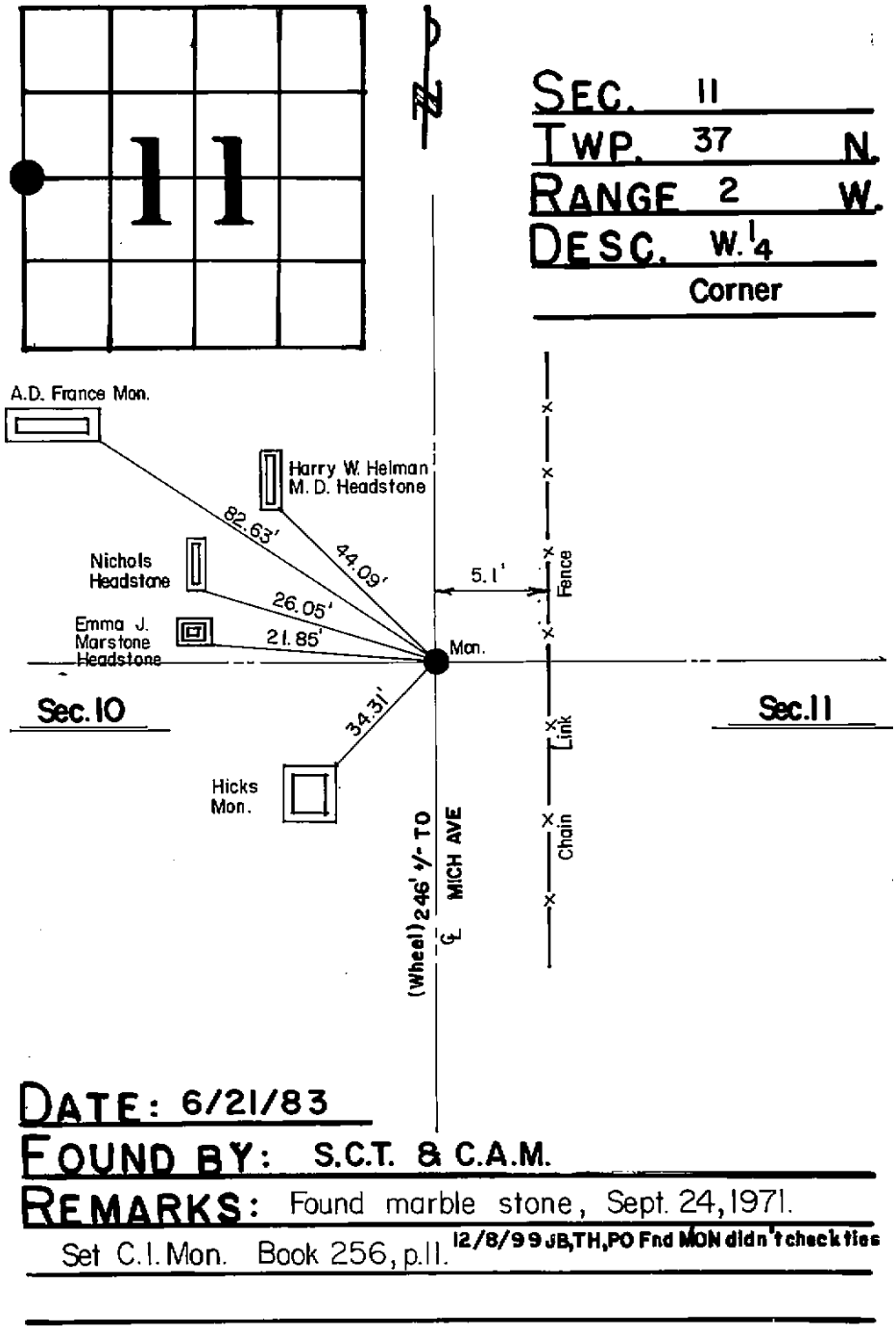

SEC. 11
TWP. 37 N.
RANGE 2 W.
DESC. W. 1/4
Corner

DATE: 6/21/83
FOUND BY: S.C.T. & C.A.M.
REMARKS: Found marble stone, Sept. 24, 1971.
Set C.I. Mon. Book 256, p.11. 12/8/99 JB,TH,PO Fnd MON didn't check ties

SEE ALSO E ¼ 10-37-2

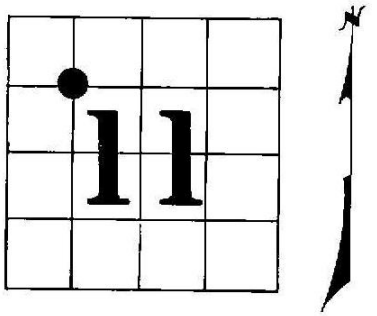

Section 11
Township 37 North
Range 2 West
Description SE COR. NW 1/4
NW 1/4 Corner

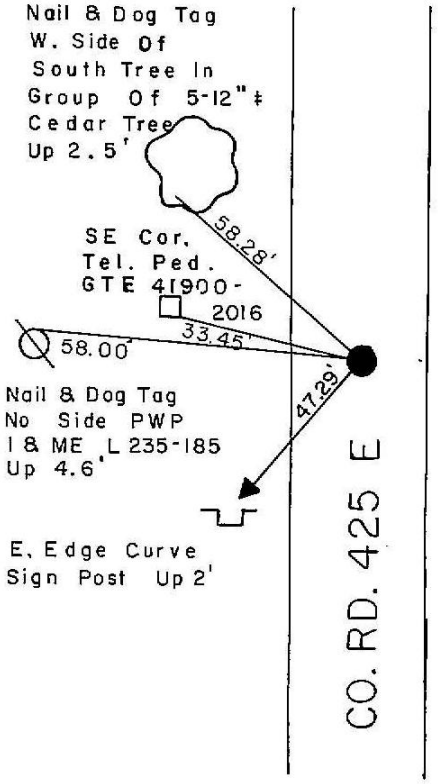

Date: 8/14/91
Found by: RTB
Remarks: R/R SPK. (Flush) 90' ± No. Of House
± 4848

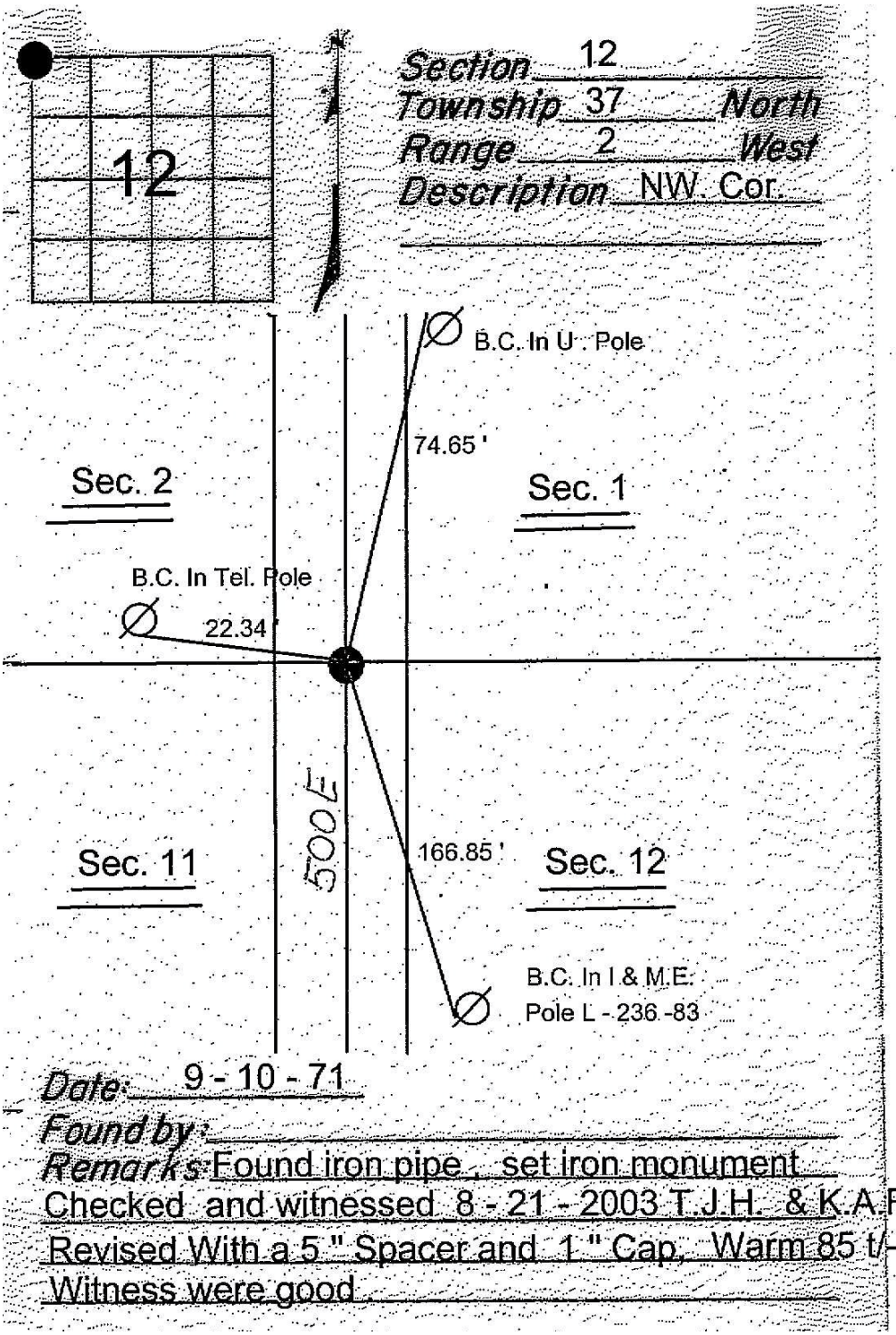

SEE ALSO NE ¼ 11-37-2
SW ¼ 01-37-2
SE ¼ 02-37-2

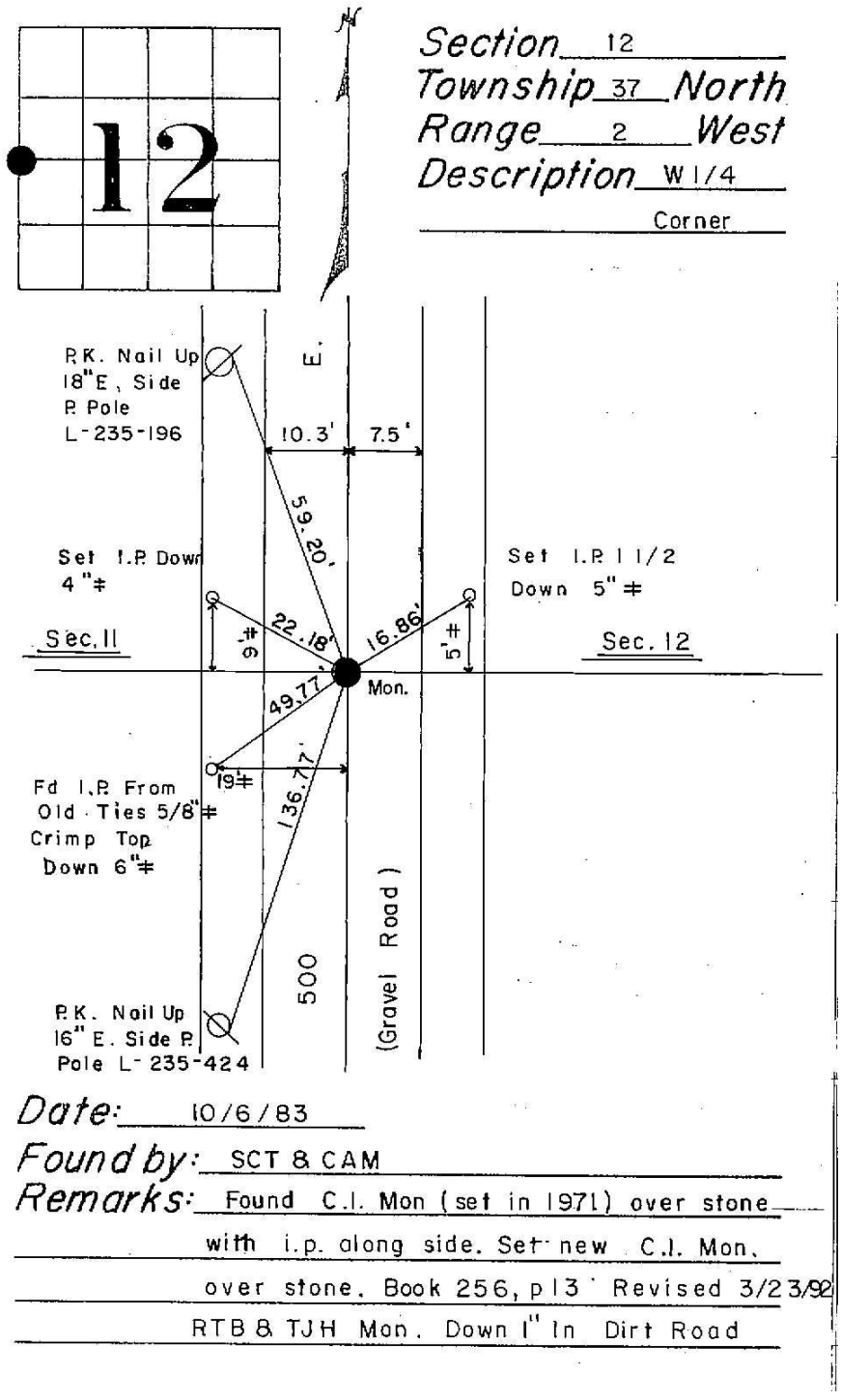

SEE ALSO E ¼ 11-37-2

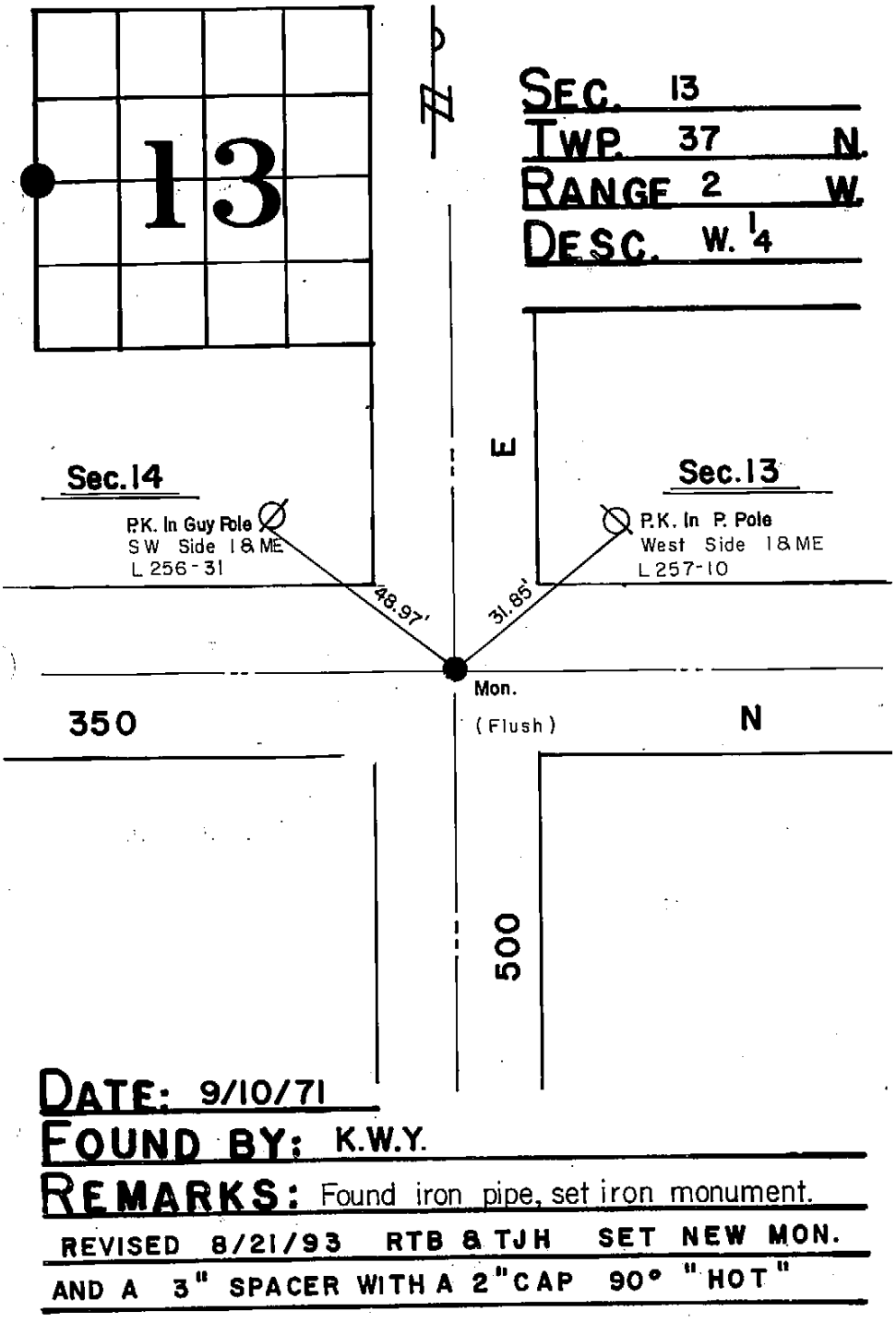

SEE ALSO E ¼ 14-37-2

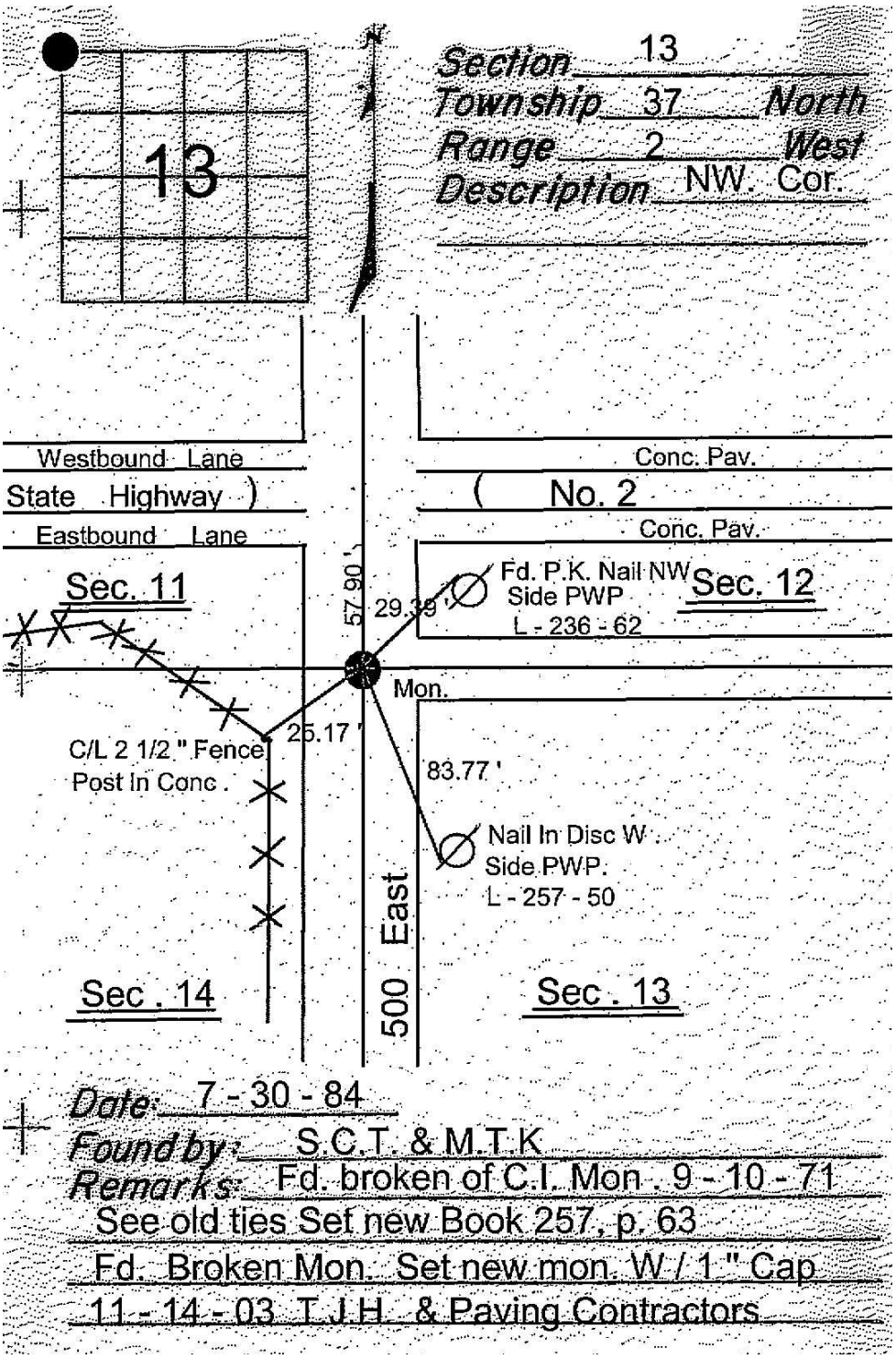

SEE ALSO NE ¼ 14-37-2
SE ¼ 11-37-2
SW ¼ 12-37-2

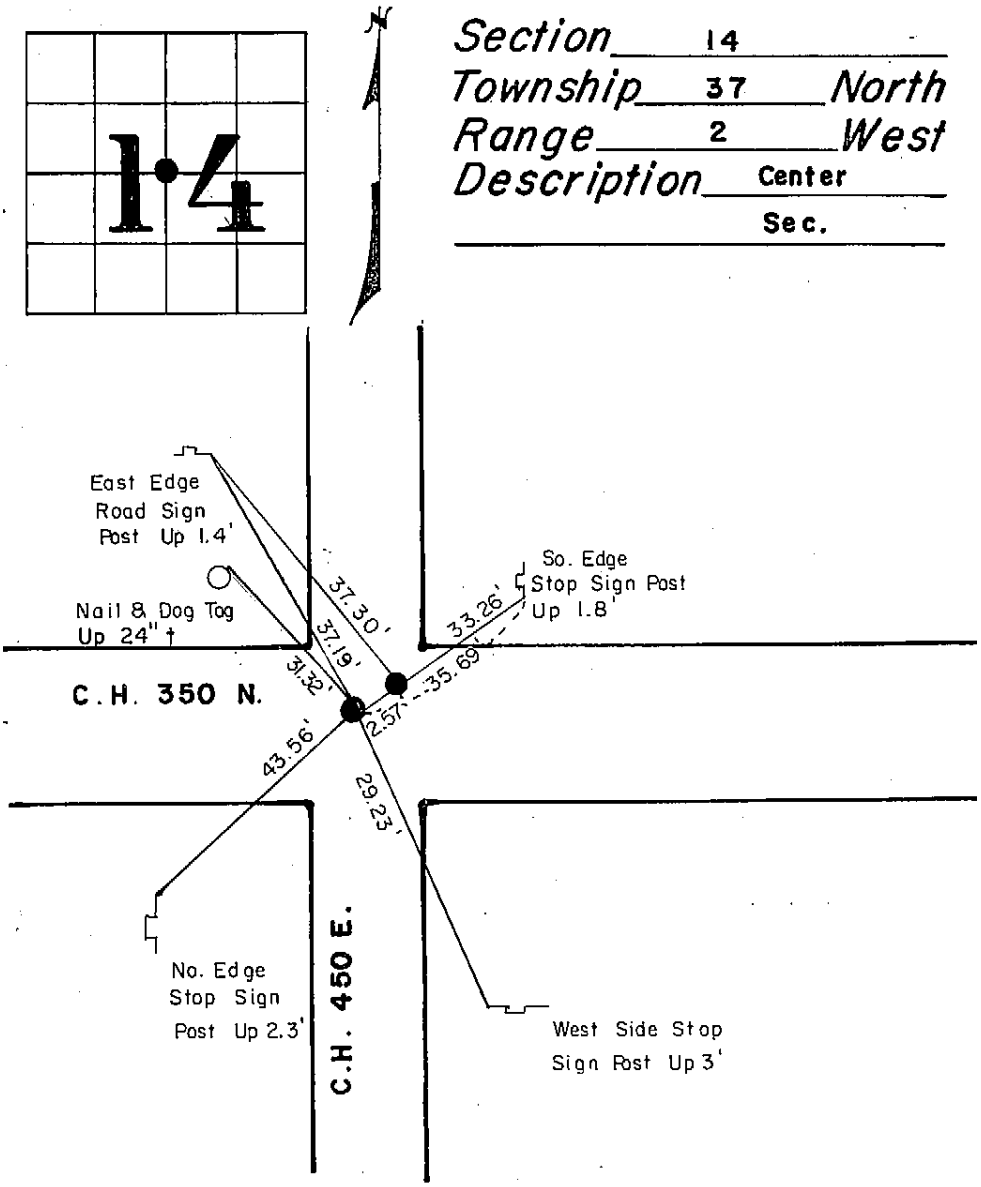

Date: 7/2/92

Found by: RTB, TJH, & CN

Remarks:

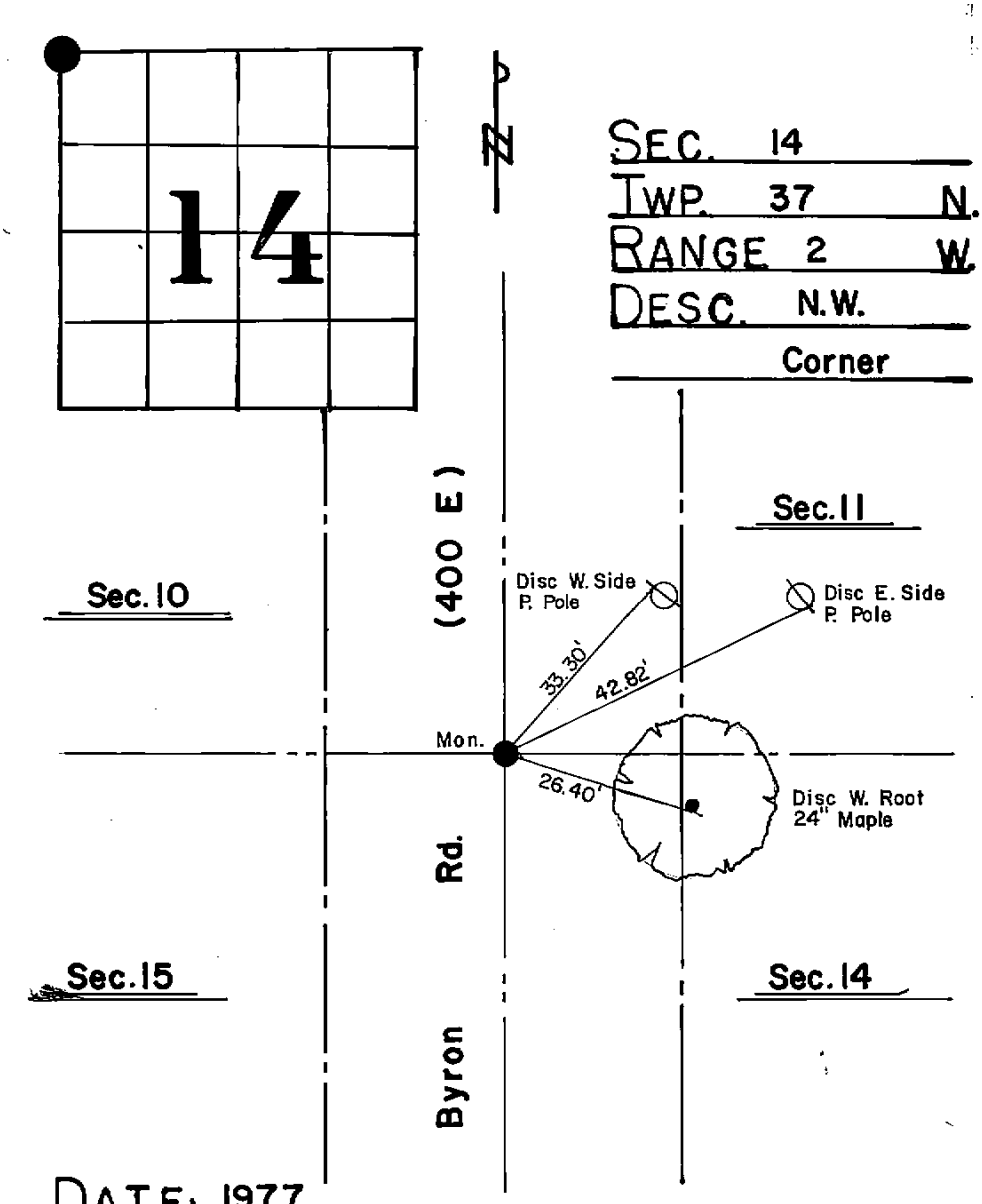

DATE: 1977

FOUND BY: C.B.W. & W.C.K.

REMARKS: Found R.R.Spike set inside of 1" pipe. Set monument. Book 245, p.59. 4/27/99 JB, TH, PO Fnd MON added 1-2" spacer, 1-1" cap

SEE ALSO NE ¼ 15-37-2
SE ¼ 10-37-2
SW ¼ 11-37-2

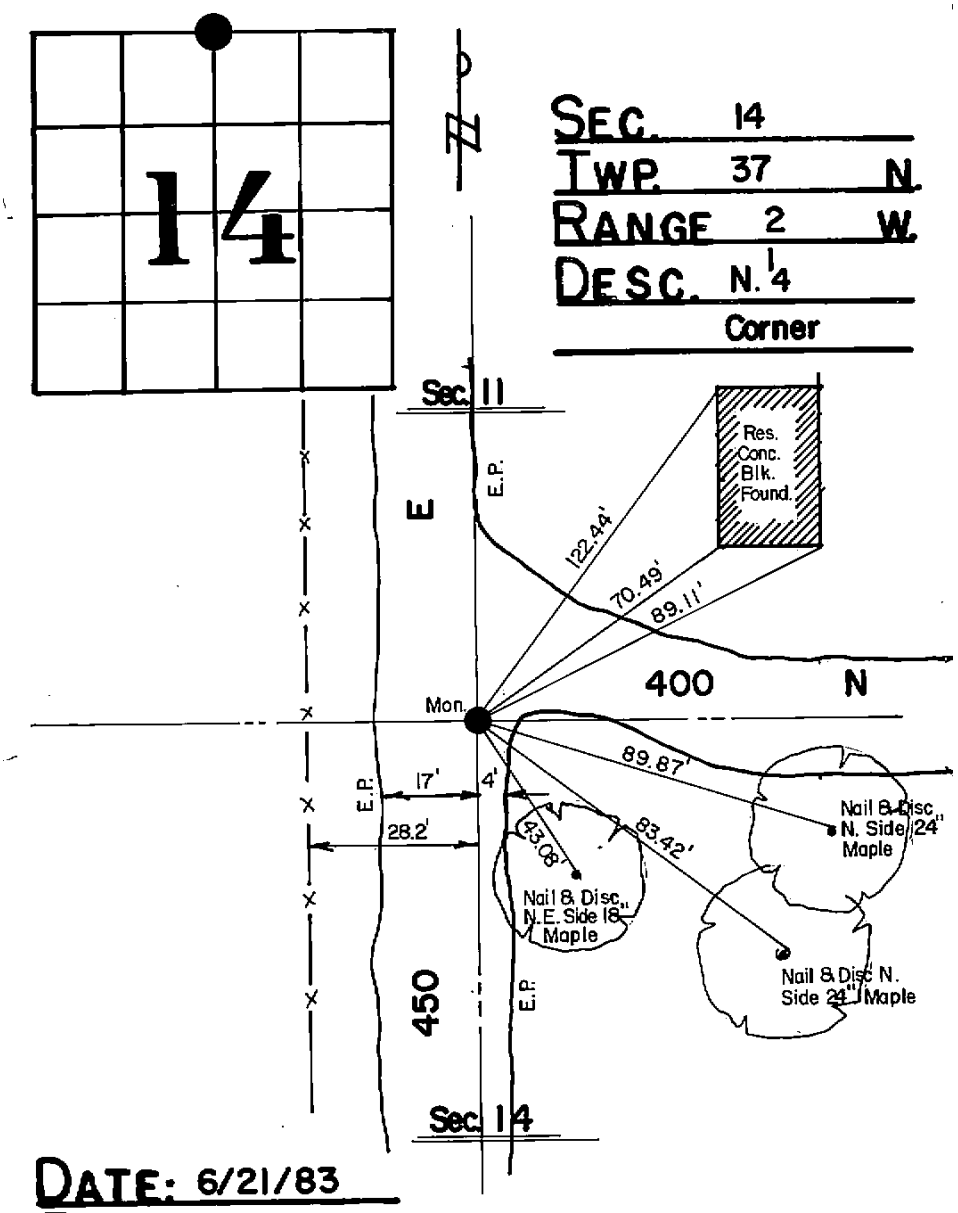

DATE: 6/21/83

FOUND BY: S.C.T. & C.A.M.

REMARKS: Found C.I.Mon., raised 3" & tied off.

- Book 256, p. 12.

SEE ALSO S ¼ 11-37-2

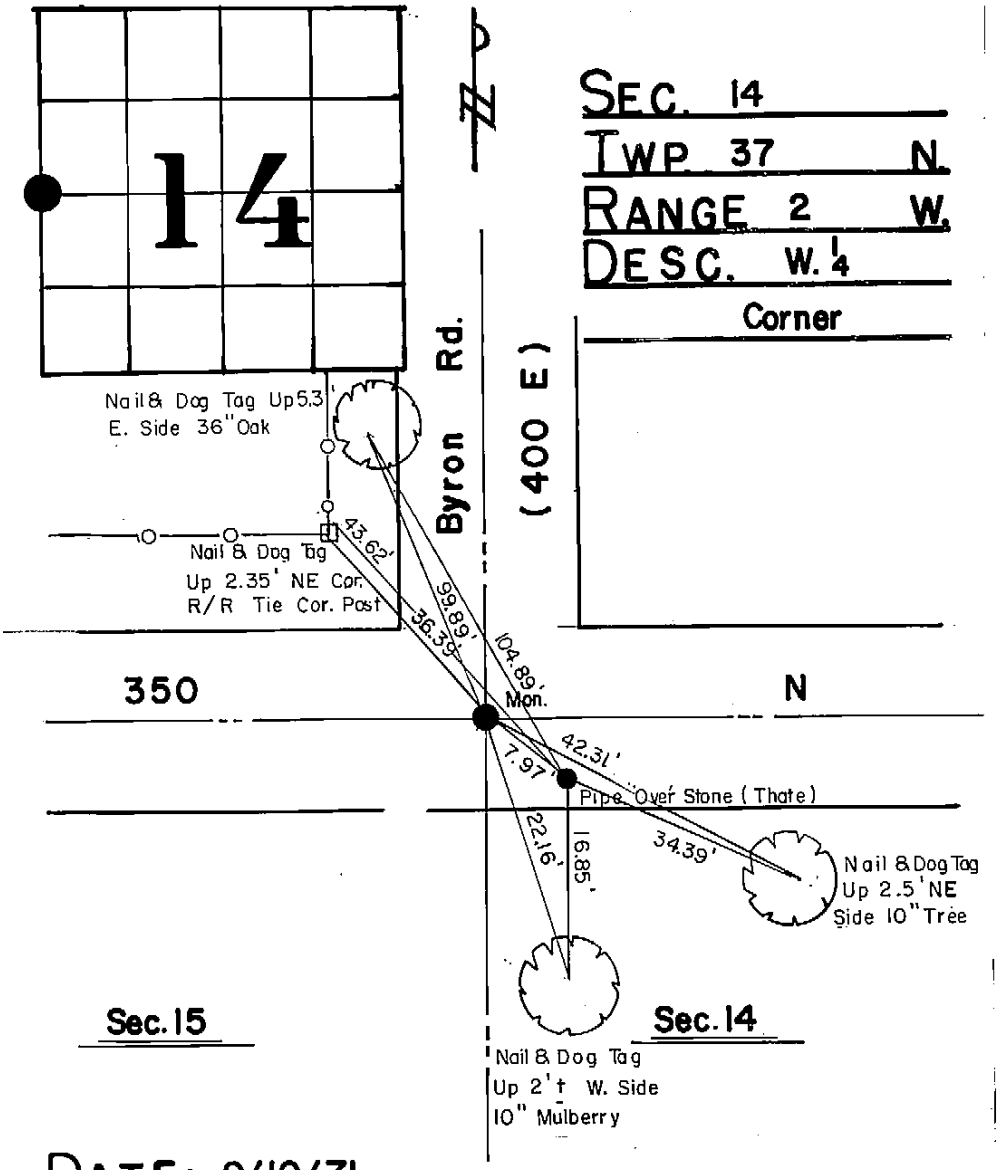

DATE: 9/10/71

FOUND BY:

REMARKS: Found iron pipe, set iron monument.

REVISED 7/2/92 RTB, TJH & CN C.I. MON. ON SURFACE (TAKE OUT & REPLACE AT I.P.)

SEE ALSO E ¼ 15-37-2

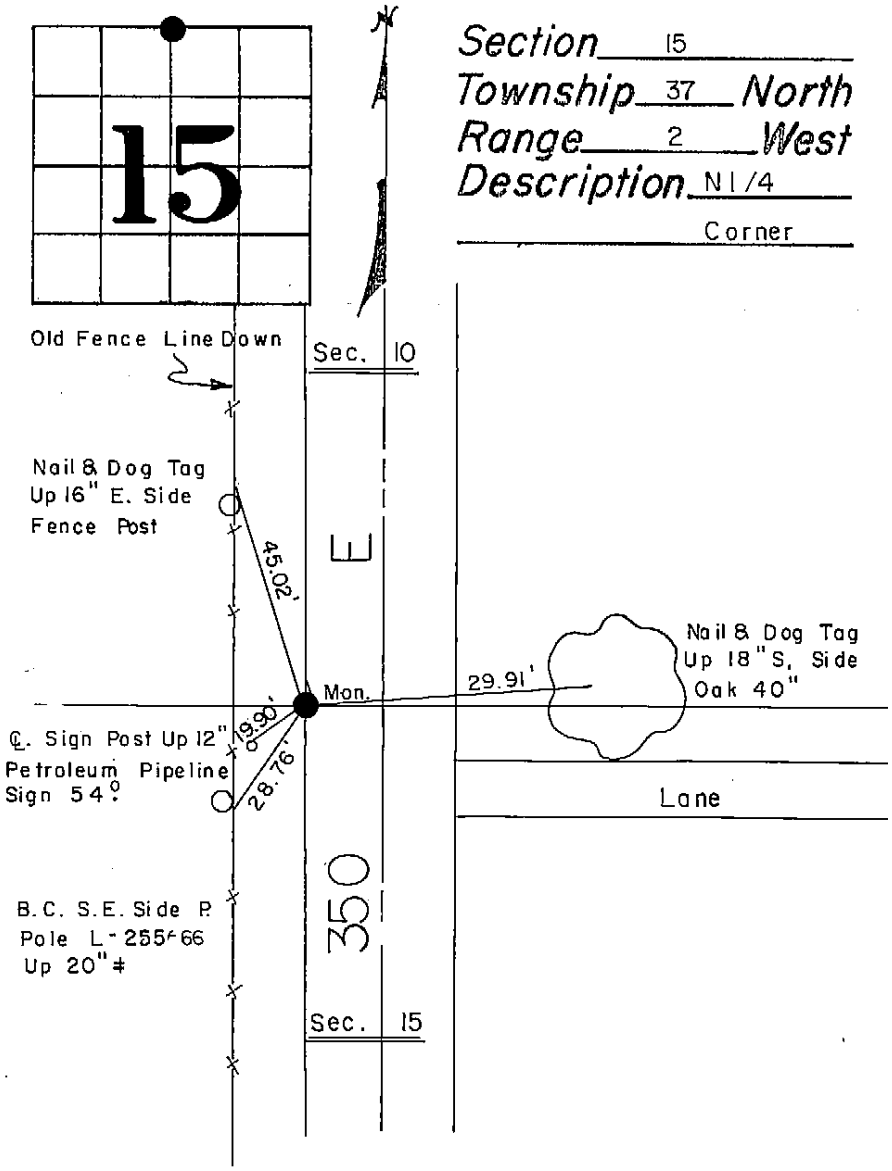

SEE ALSO S ¼ 10-37-2

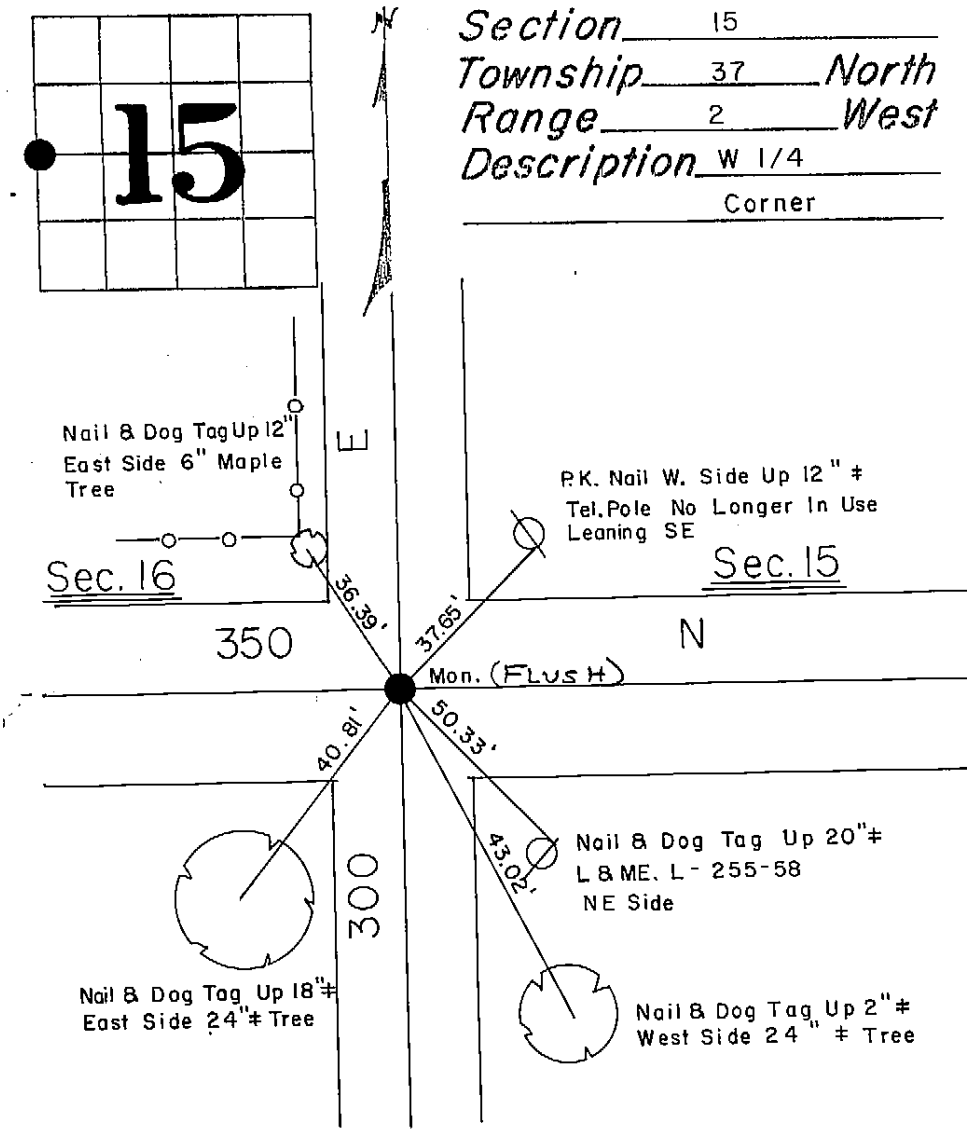

SEE ALSO E ¼ 16-37-2

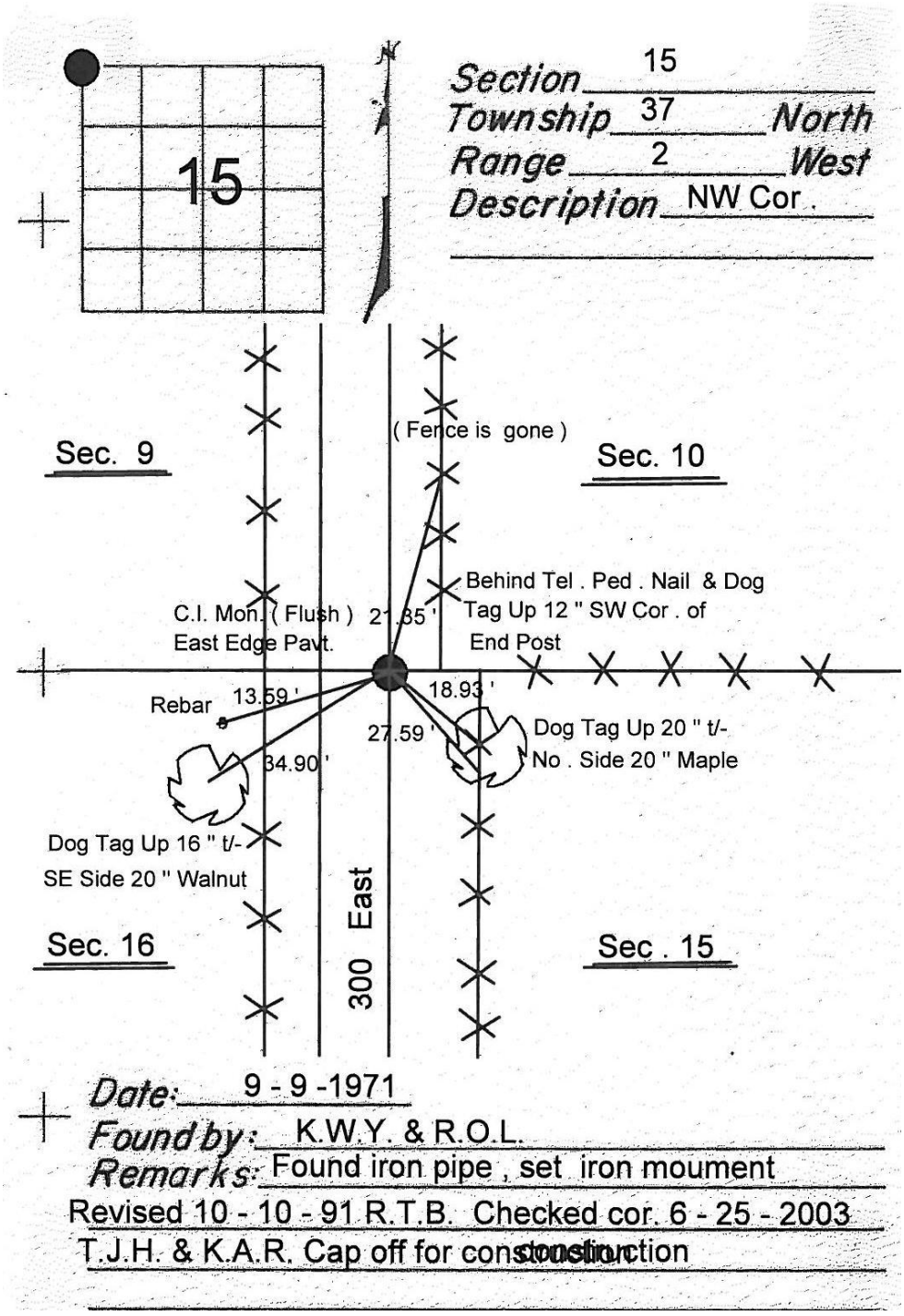

SEE ALSO NE ¼ 16-37-2
SE ¼ 09-37-2
SW ¼ 10-37-2

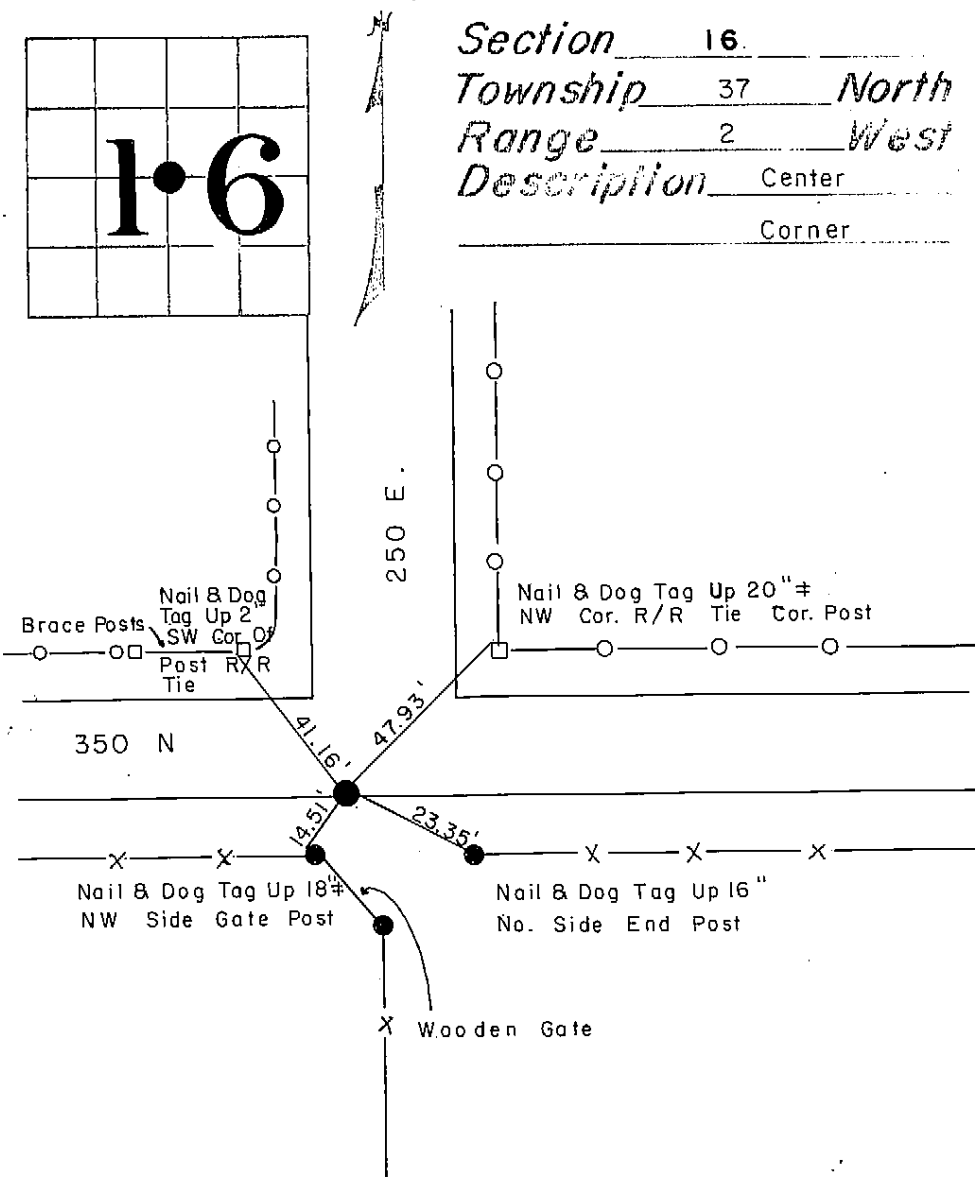

Section 16
Township 37 North
Range 2 West
Description Center Corner

Date: 10/10/91
Found by: RTB & TJH
Remarks: Found Old Drill Stem (Bent) - Replace with 1" Form. Pin 30" Long

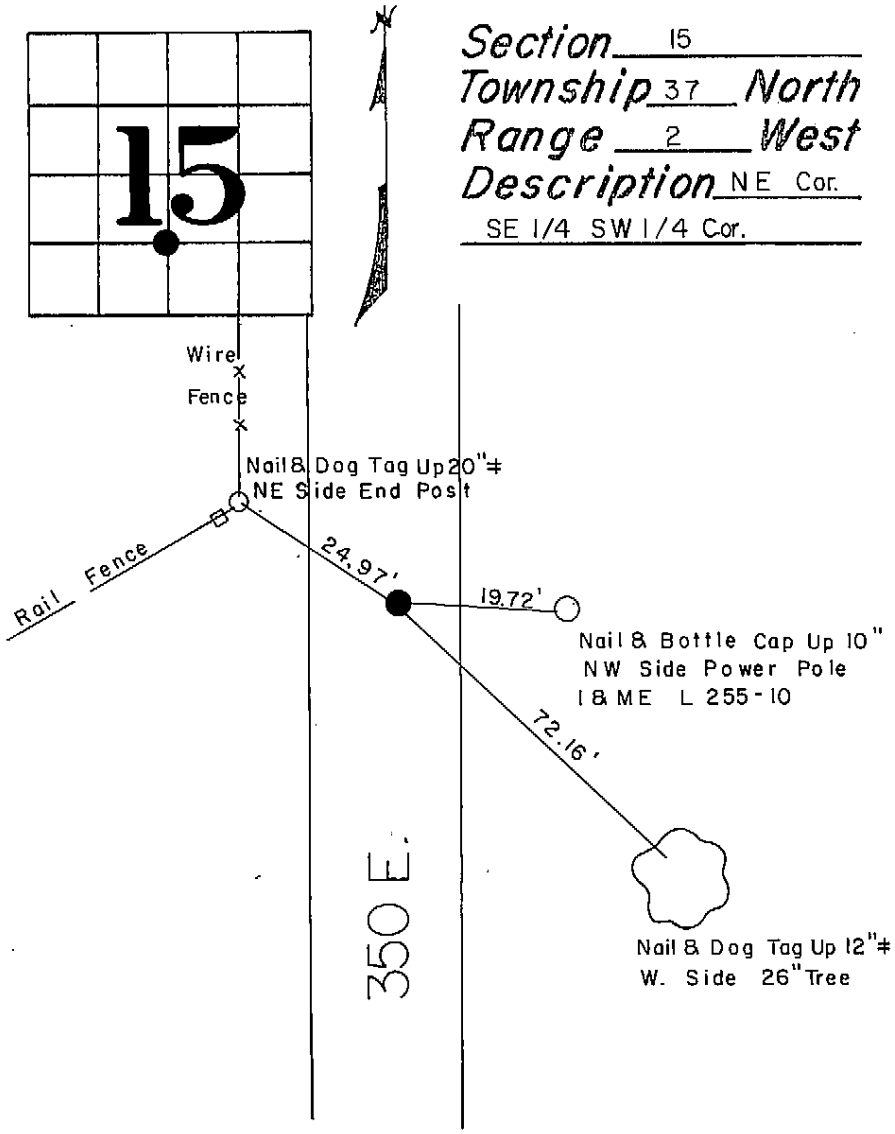

Date: 10/18/91

Found by: R T B

Remarks: Found 1" I.P. (Down 2")

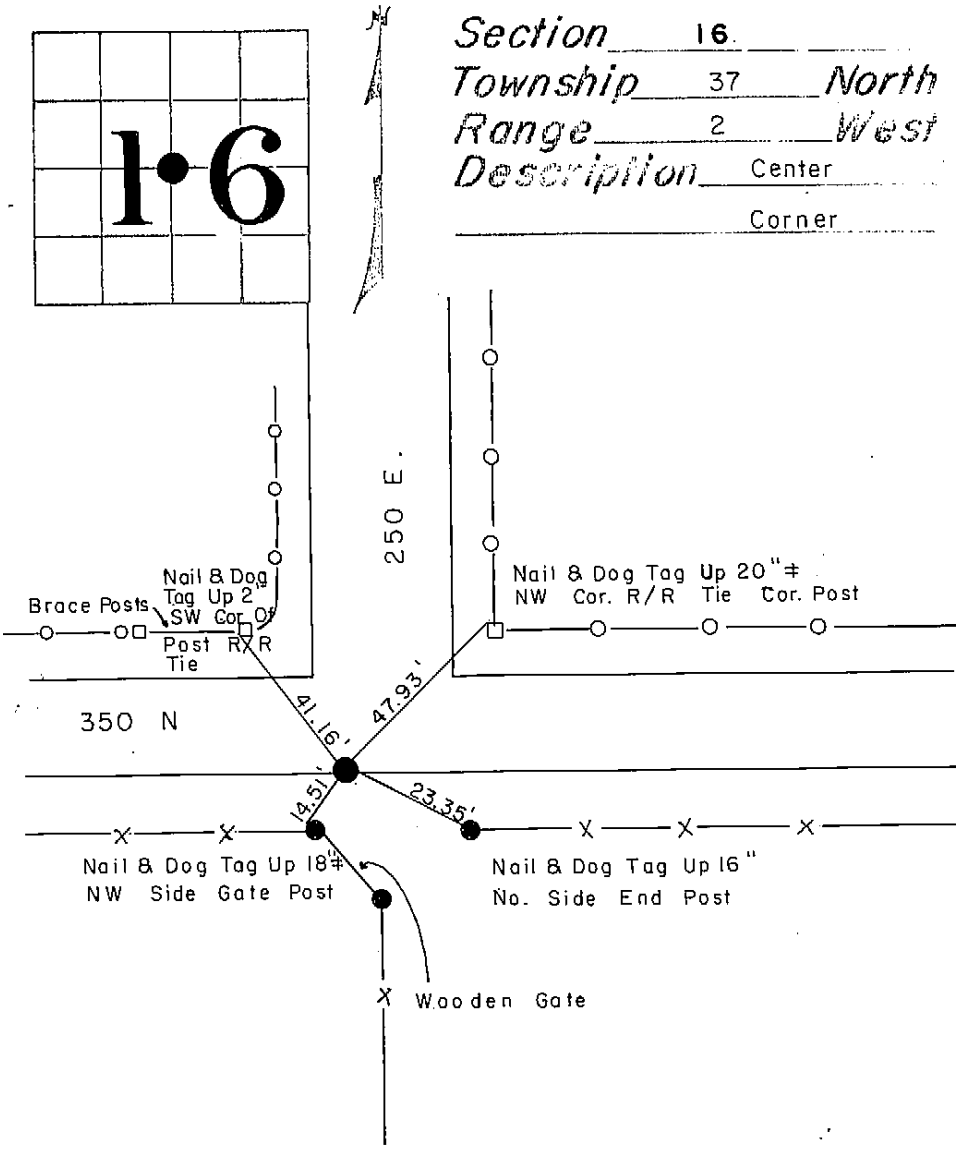

Date: 10/10/91

Found by: RTB & TJH

Remarks: Found Old Drill Stem (Bent) - Replace with 1" Form. Pin 30" Long

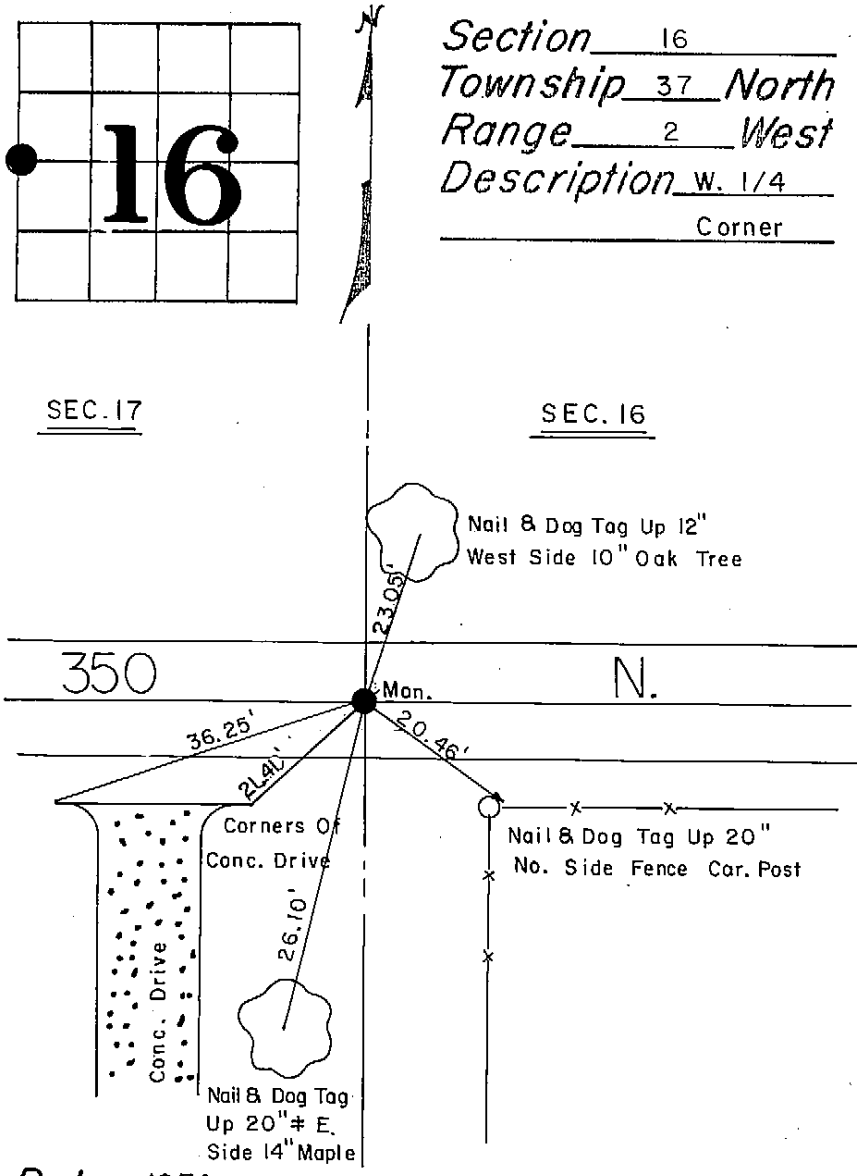

Section 16
Township 37 North
Range 2 West
Description W. 1/4
Corner

Date: 1974
Found by: CBW & JEK
Remarks: Found iron pipe, Book 241, p 43
Revised 10/9/91 RTB

LAPORTE COUNTY SECTION CORNER SHEET 0992

DATE: JULY 2009
CREW: TJH & KAR

WEST CORNER OF SECTION 17
EAST CORNER OF SECTION 18

TOWNSHIP 37 N.
RANGE 2 NW.
KANKAKEE TOWNSHIP
LAPORTE COUNTY, INDIANA

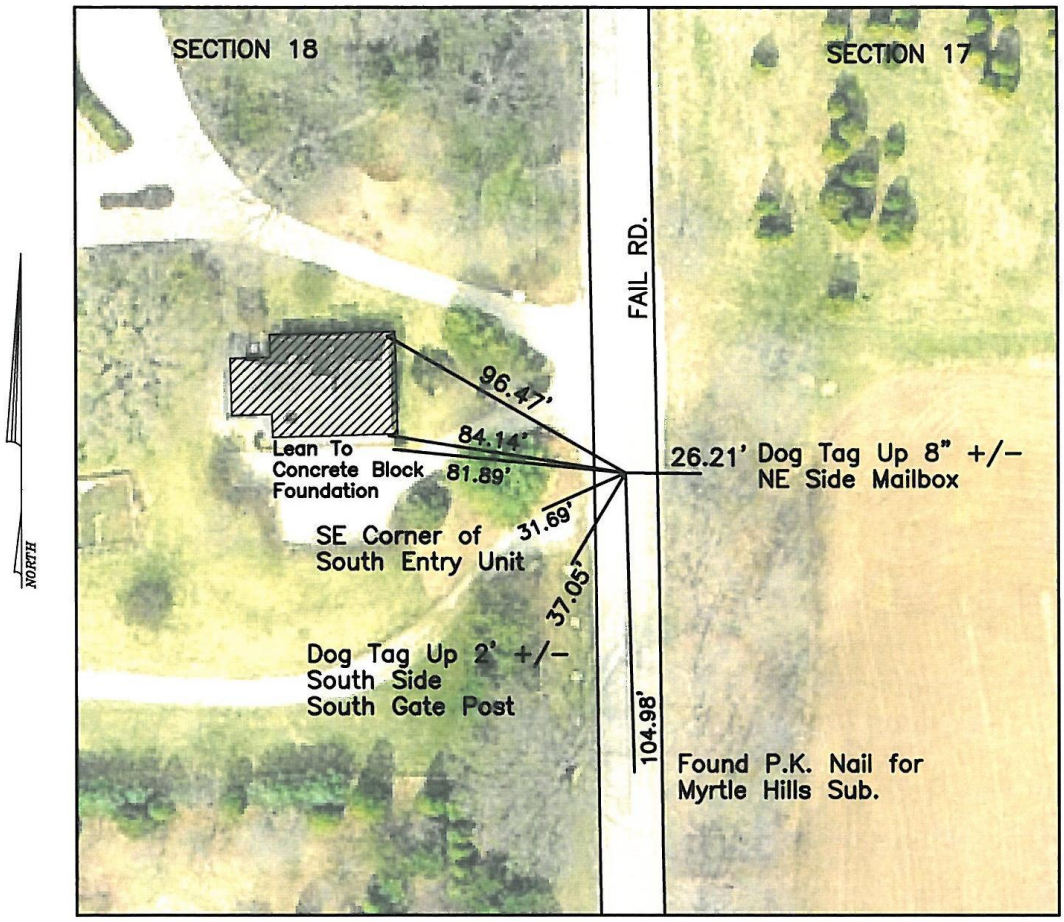

HISTORICAL NOTES:
6-16-1983 SCT&CAM -Found C.I. Monument, Retied, Book 256, p.05
7-28-1998 TJH&PLO -Note: Raised 4" spacer, 1/2" cap
July 2009 TJH&KAR -took off 1/2" cap for construction

LAPORTE COUNTY SURVEYOR

555 MICHIGAN AVE. SUITE 104, LAPORTE, INDIANA 46350
PHONE 219-326-6808 EXT. 2225
Fax (219) 362-9804 Email SURVEYORGROUP@LAPORTECOUNTY.ORG

Scale: 1"=40'	Date: 8/11/11	Drawn By: KAR	Chk'd By: ____

LAPORTE COUNTY SECTION CORNER *SHEET 0993*

DATE: JUL 2009
CREW: TJH & KAR

NORTHWEST CORNER OF SECTION 17
NORTHEAST CORNER OF SECTION 18
SOUTHWEST CORNER OF SECTION 08
SOUTHEAST CORNER OF SECTION 07

TOWNSHIP 37 N.
RANGE 2 NW.
KANKAKEE TOWNSHIP
LAPORTE COUNTY, INDIANA

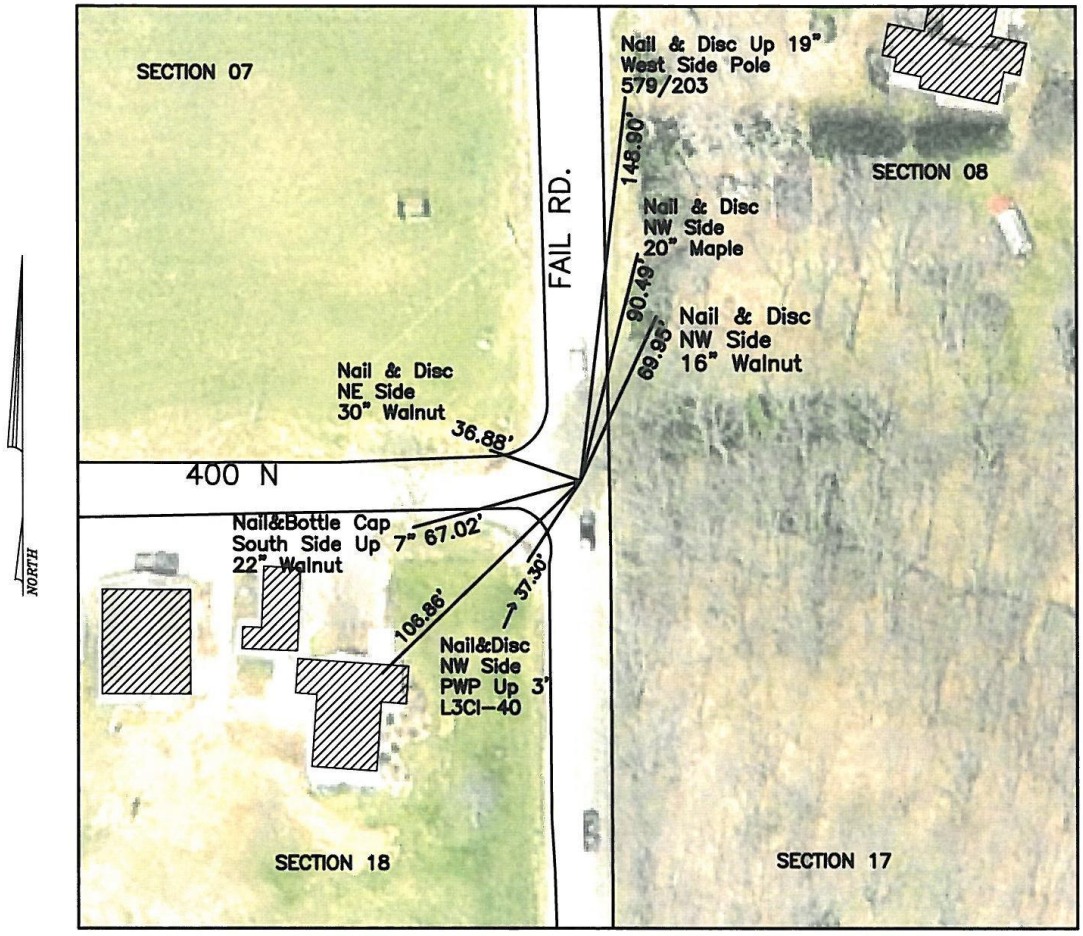

HISTORICAL NOTES:
6-22-1983 SCT&CAM -Found R/R Spike, matched old tie, previous monument taken out by new culvert.
Set C.I. Monument, Book 256, p.14
10-01-1992 RTB&TJH -Checked
12-15-1993; 4-23-1998; 01-05-2000 JB -Revised
July 2009 TJH&KAR -took off 1/2" cap for Construction

LAPORTE COUNTY SURVEYOR

555 MICHIGAN AVE. SUITE 104, LAPORTE, INDIANA 46350
PHONE 219-326-6808 EXT. 2225
Fax (219) 362-9804 Email SURVEYORGROUP@LAPORTECOUNTY.ORG

Scale: 1"=40'	Date: 8/11/11	Drawn By: KAR	Chk'd By: _____

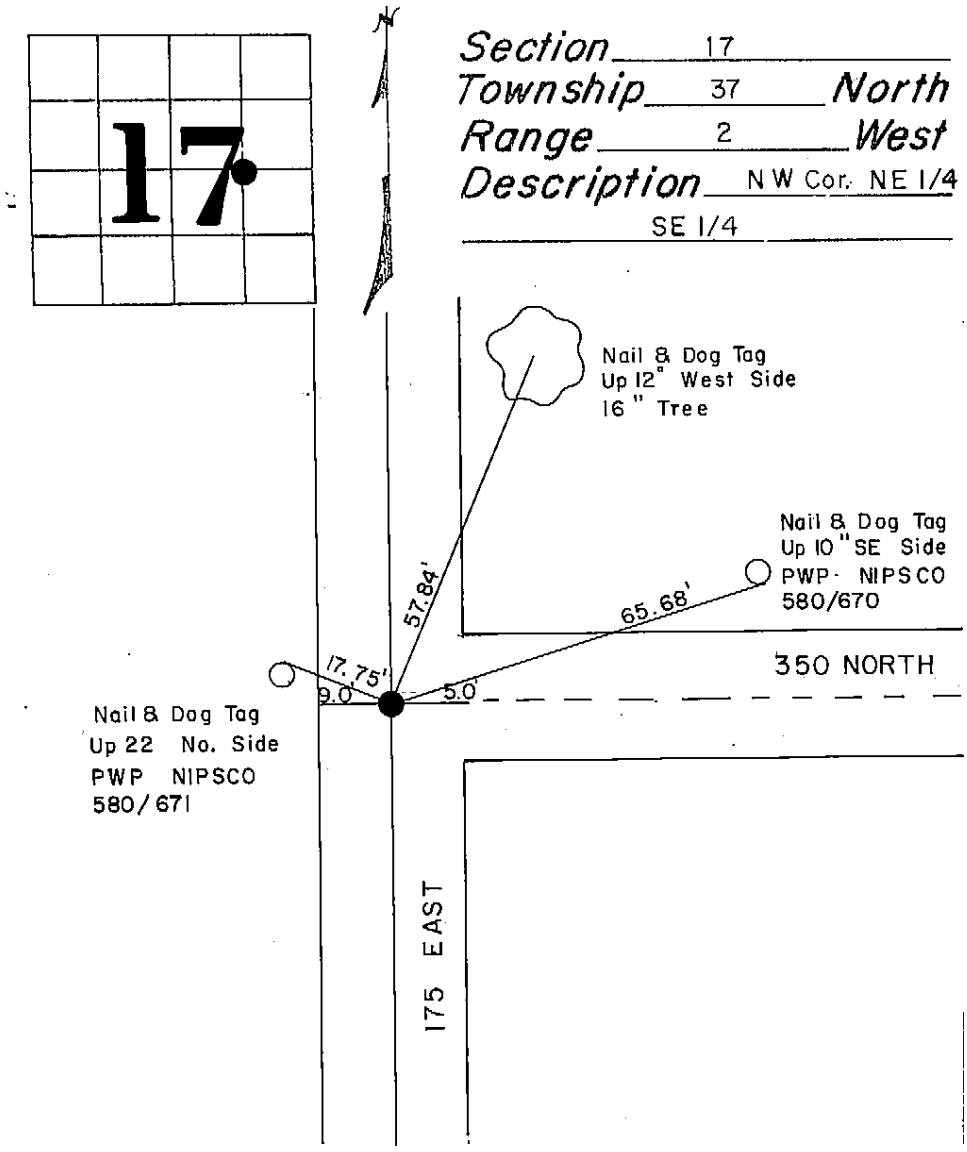

Section 17
Township 37 North
Range 2 West
Description NW Cor. NE 1/4
SE 1/4

Date: 10/9/91
Found by: RTB
Remarks: Found 3/4" I.P. (Up 1/2" ±)
6/14/1993 RTH & TJH Note: Driven Down 3" for Road CONSTR; 9/23/1993 PK. Set for setting MON RTB&TJH

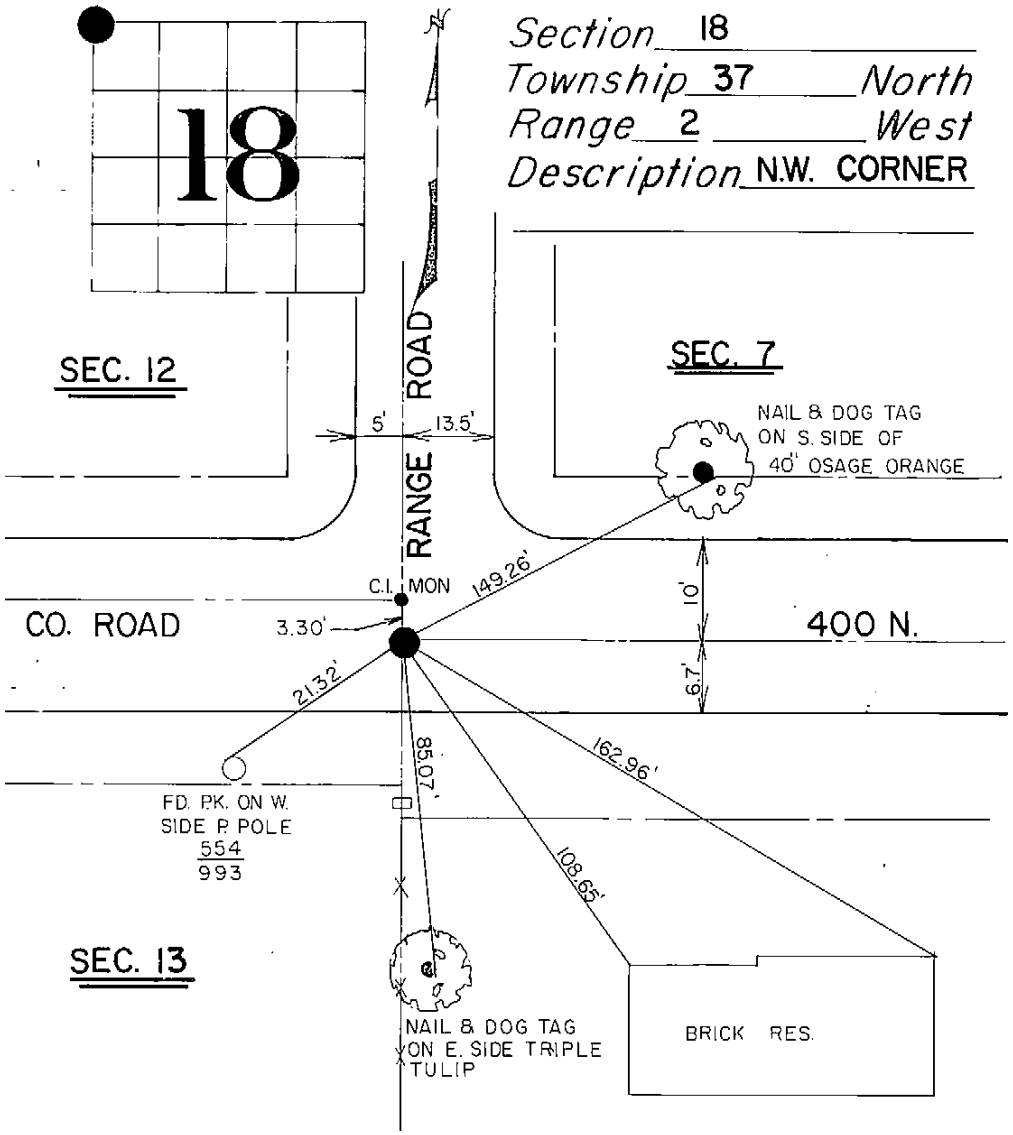

SEE ALSO NE ¼ 13-37-3
SE ¼ 12-37-3
SW ¼ 07-37-2

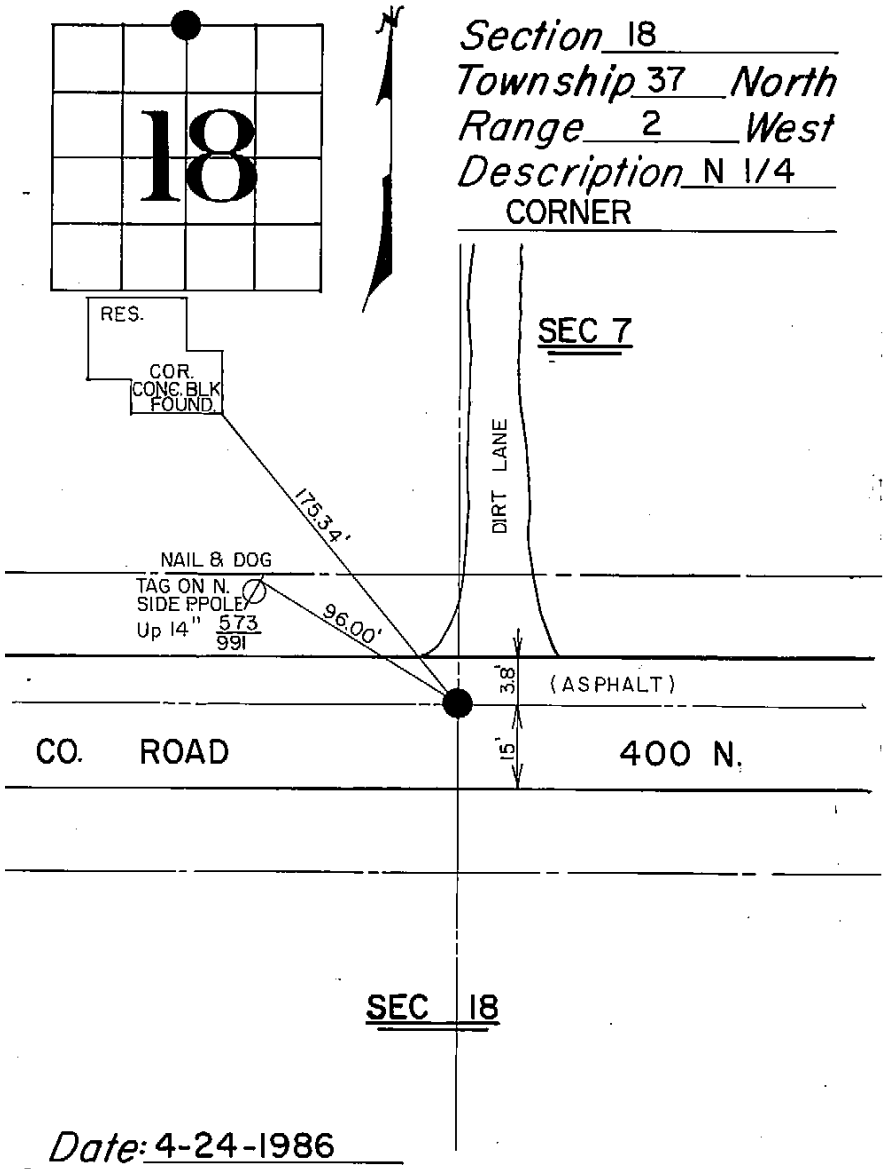

SEE ALSO S ¼ 07-37-2

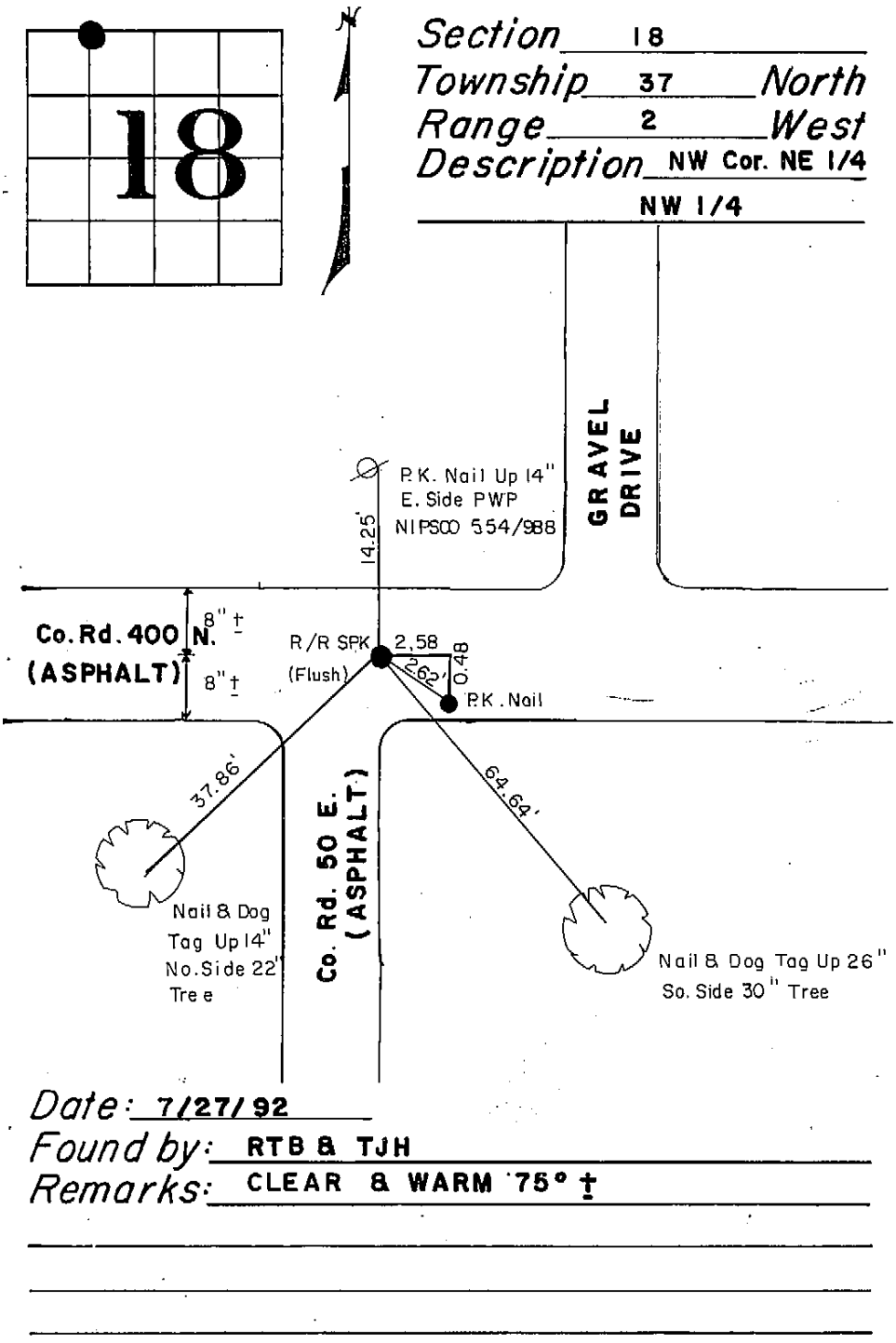

SEE ALSO SW ¼ of the SE ¼ of the SW ¼ 07-37-2



Section 18
Township 37 North
Range 2 West
Description NW Cor.
NE 1/4 NE 1/4

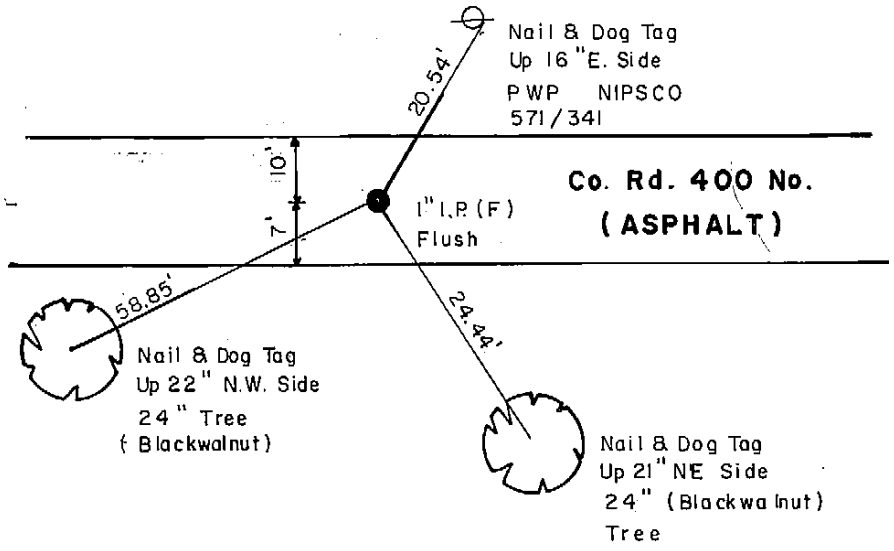

Date: 7/27/92
Found by: RTB & TJH
Remarks: 1" I.P. (F) Flush Clear & Warm 70° ±
SET 14" SPACER WITH 1" SPACERS & 1/2" ON TOP
OF 1" I.P. 12/15/93 TJH 40° +/-

SEE ALSO SW ¼ of the SE ¼ of the SE ¼ 07-37-2

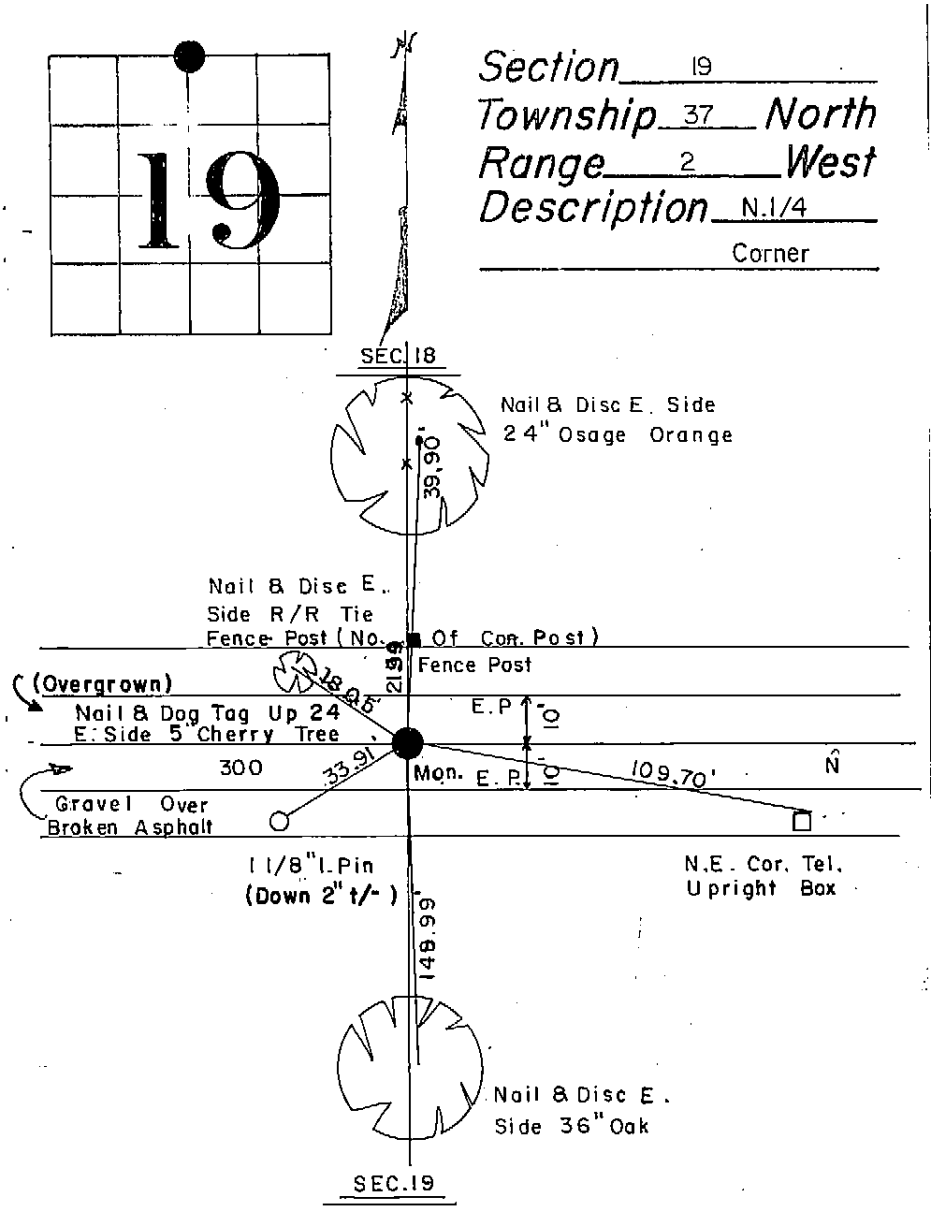

SEE ALSO S ¼ 18-37-2

LAPORTE COUNTY SECTION CORNER *SHEET 1000*

DATE: AUG 2009
CREW: TJH & KAR

NORTHWEST CORNER OF SECTION 30–37–2
NORTHEAST CORNER OF SECTION 25–37–3
SOUTHWEST CORNER OF SECTION 19–37–2
SOUTHEAST CORNER OF SECTION 24–37–3

TOWNSHIP 37 N.
RANGE 2 NW.
KANKAKEE TOWNSHIP
LAPORTE COUNTY, INDIANA

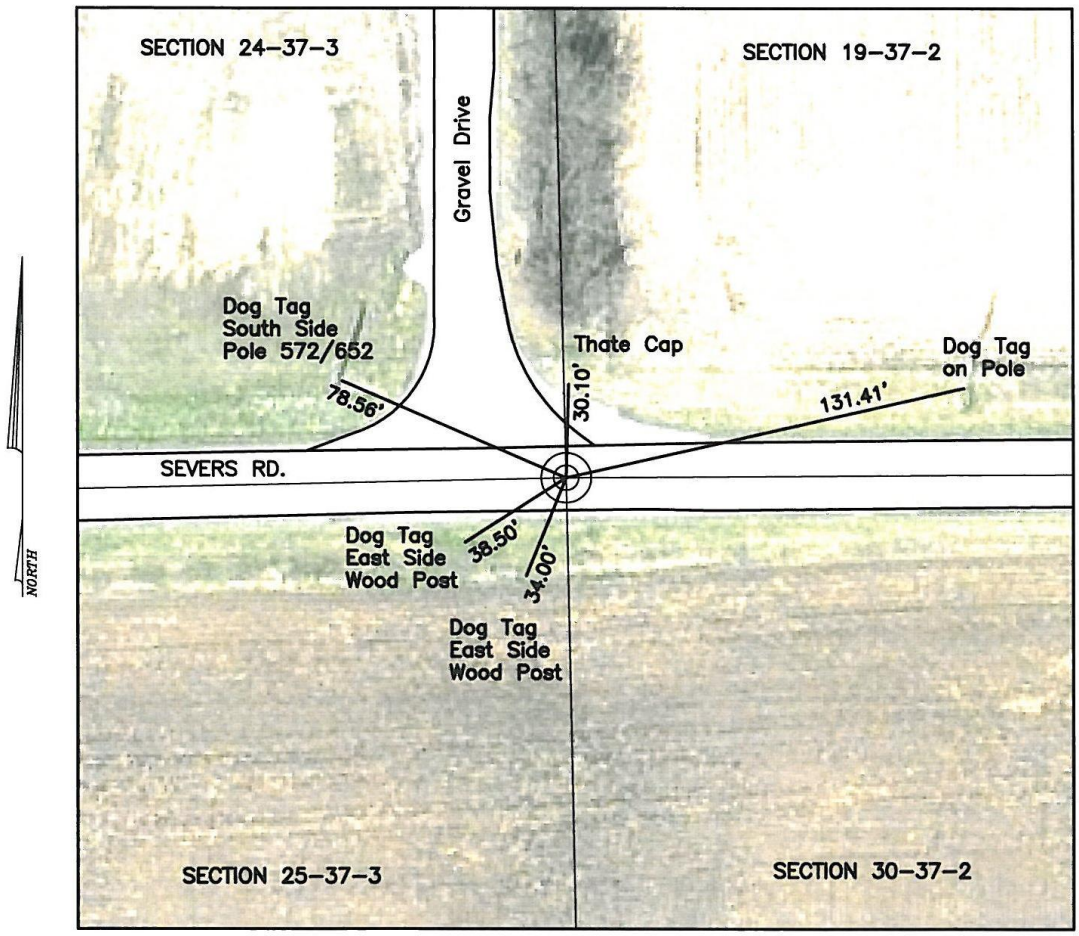

HISTORICAL NOTES:
12–03–1999 JB&TH &Reith&Riley –Set 4" Spacer & 1/2" cap w/concrete.

LAPORTE COUNTY SURVEYOR
555 MICHIGAN AVE. SUITE 104, LAPORTE, INDIANA 46350
PHONE 219–326–6808 EXT. 2225
Fax (219) 362–9804 Email SURVEYORGROUP@LAPORTECOUNTY.ORG

Scale: 1"=40'	Date: 8/12/11	Drawn By: KAR	Chk'd By: ____

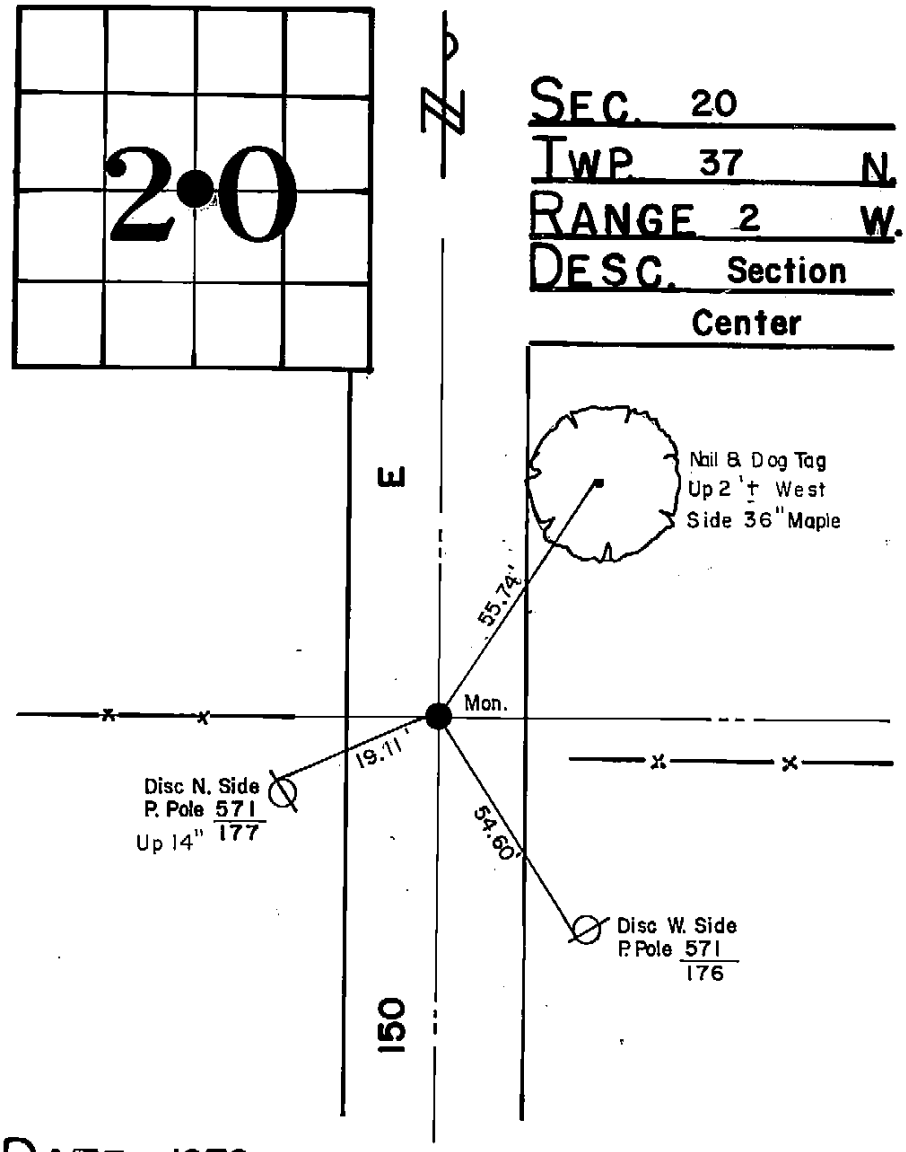

SEC. 20
TWP. 37 N.
RANGE 2 W.
DESC. Section Center

DATE: 1976
FOUND BY: C.B.W. & D.W.C.
REMARKS: Found 1" pipe, set monument.
Book 244,p.53. REVISED 10/8/91 RTB MON. DOWN 3"

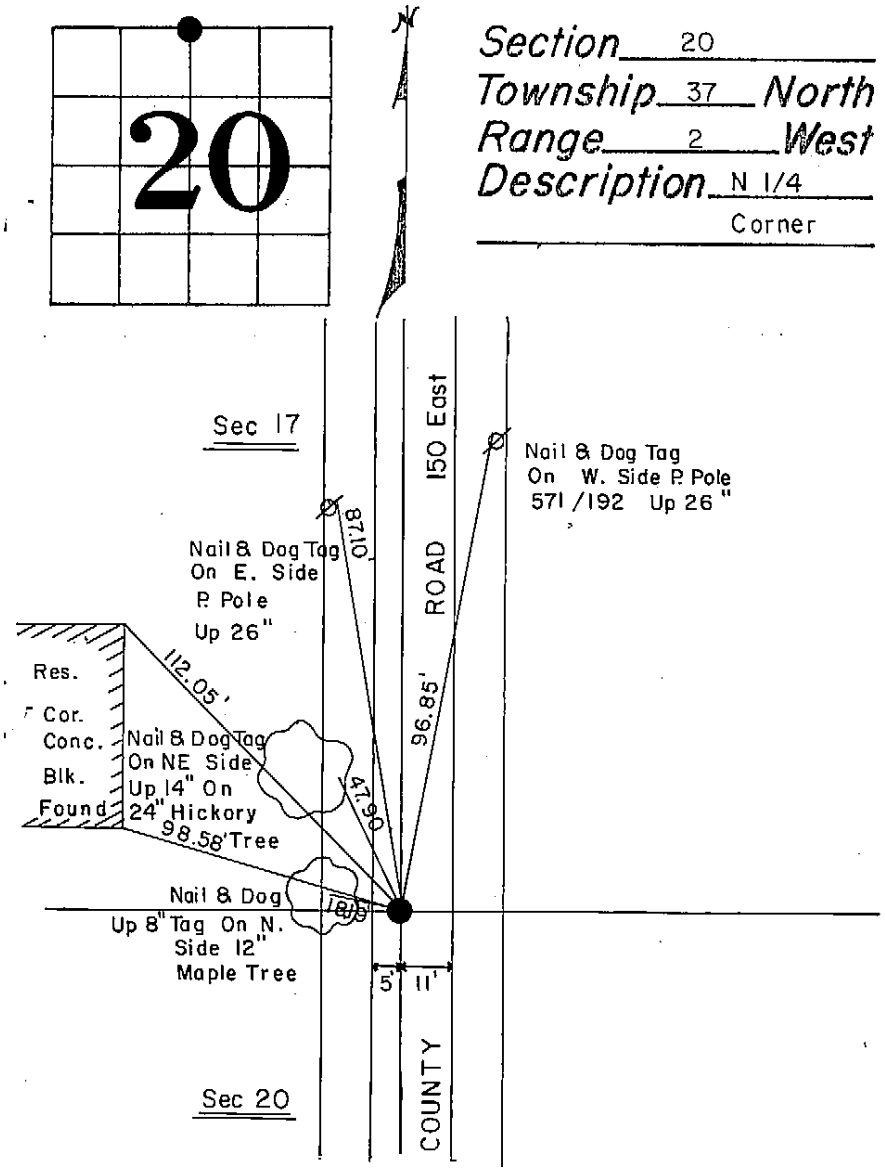

Date: 8/8/1988

Found by: SCT & TDT

Remarks: Fd. Stone 34" deep, set C.I. Mon. Over Stone Fd 1/2" I.P on surface 0.09' N. & 0.08' W. of Cor. also Fd. 1" I.P. 12" deep 0.25' W. of Cor. also Fd. wooden hub in hole. Book 260, p 46 Revised 10/9/91 RTB C.I. Mon. up 1/2"

SEE ALSO S ¼ 17-37-2

LAPORTE COUNTY SECTION CORNER SHEET 1003

DATE: JUL 2009
CREW: TJH & KAR

WEST CORNER OF SECTION 20
EAST CORNER OF SECTION 19

TOWNSHIP 37 N.
RANGE 2 NW.
KANKAKEE TOWNSHIP
LAPORTE COUNTY, INDIANA

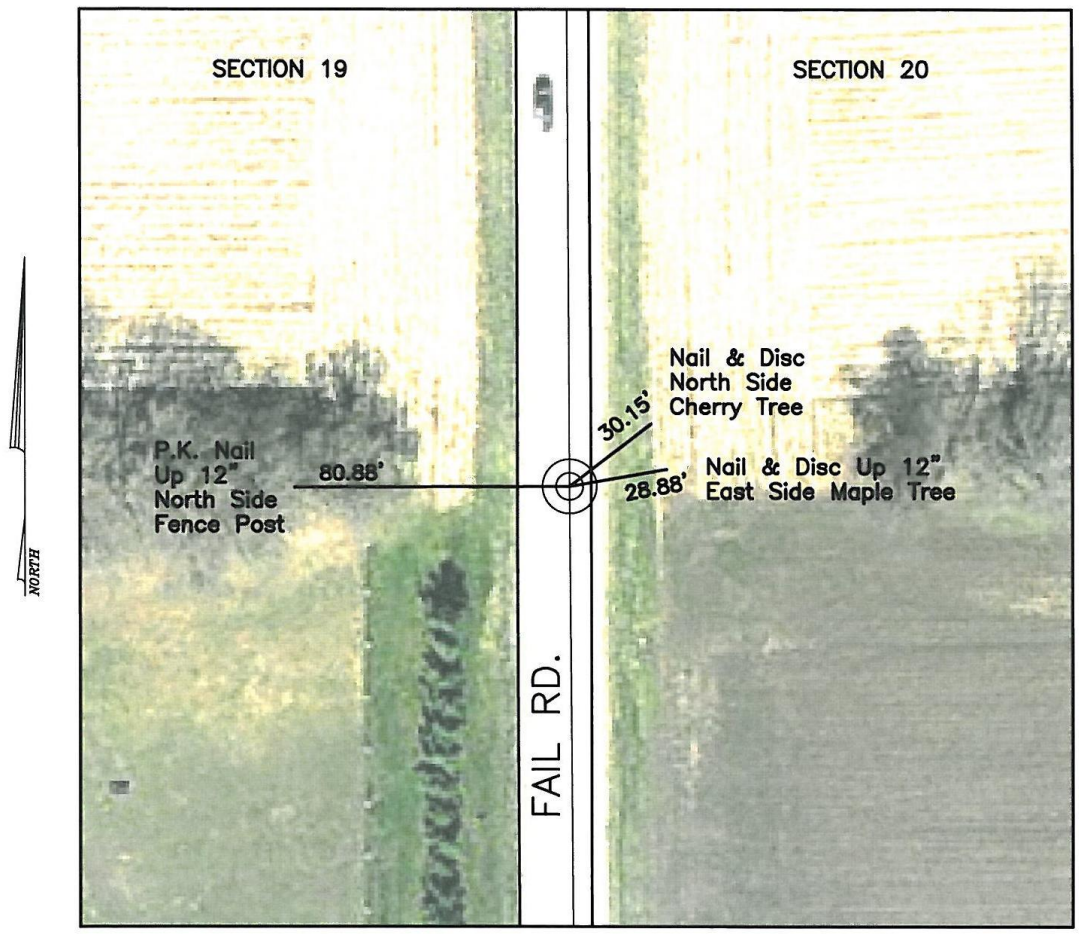

HISTORICAL NOTES:
6-17-1983 SCT&CAM -Found 18" long iron pipe 3" deep. Set C.I. Monument, Book 256, p.10
4-24-1998 TJH&HM -Monument Flush, took cap off for construction
7-29-1998 TJH&PLO - 1-2" spacer, 1" cap
July 2009 TJH&KAR -took off 1" cap for construction

LAPORTE COUNTY SURVEYOR
555 MICHIGAN AVE. SUITE 104, LAPORTE, INDIANA 46350
PHONE 219-326-6808 EXT. 2225
Fax (219) 362-9804 Email SURVEYORGROUP@LAPORTECOUNTY.ORG

Scale: 1"=40'	Date: 8/12/11	Drawn By: KAR	Chk'd By: ____

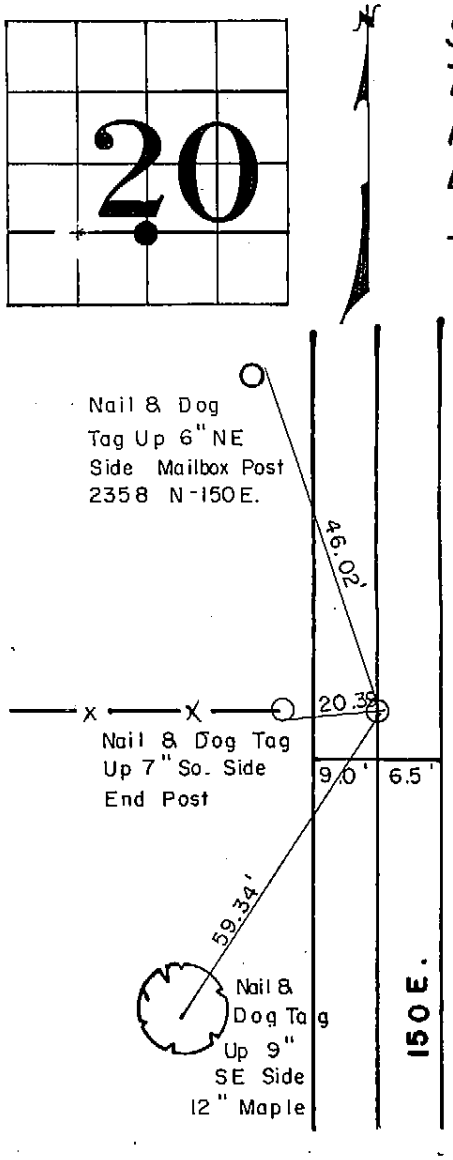

Section 20
Township 37 North
Range 2 West
Description NE Cor. SE 1/4
SW 1/4

Date: 10/9/91
Found by: RTB
Remarks: 3/4"IP (Up 1/2"±)

LAPORTE COUNTY SECTION CORNER *SHEET 1005*

DATE: JUL 2009
CREW: TJH & KAR

NORTHWEST CORNER OF SECTION 20
NORTHEAST CORNER OF SECTION 19
SOUTHWEST CORNER OF SECTION 17
SOUTHEAST CORNER OF SECTION 18

TOWNSHIP 37 N.
RANGE 2 NW.
KANKAKEE TOWNSHIP
LAPORTE COUNTY, INDIANA

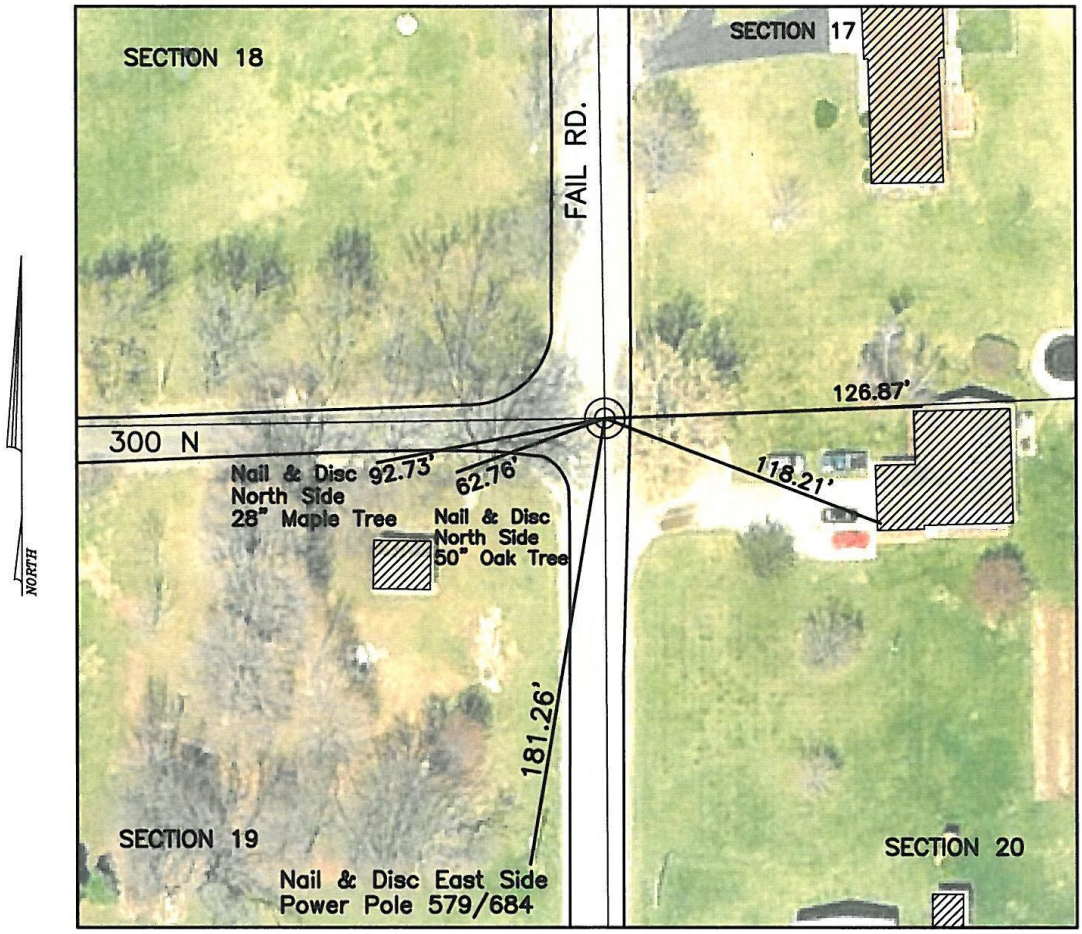

HISTORICAL NOTES:
6–16–1983 SCT&CAM –Found C.I. Monument tilted, dug up & found pointed stone w/brickbats around it.
Set C.I. Monument on top of stone. Book 256, p.04
12–15–1993; 7–28–1998; 1–04–2000 JB –Revised
July 2009 TJH&KAR –took off cap for construction, raised w/2–1" spacers

LAPORTE COUNTY SURVEYOR

555 MICHIGAN AVE. SUITE 104, LAPORTE, INDIANA 46350
PHONE 219–326–6808 EXT. 2225
Fax (219) 362–9804 Email SURVEYORGROUP@LAPORTECOUNTY.ORG

Scale: 1"=40'	Date: 8/12/11	Drawn By: KAR	Chk'd By: ____

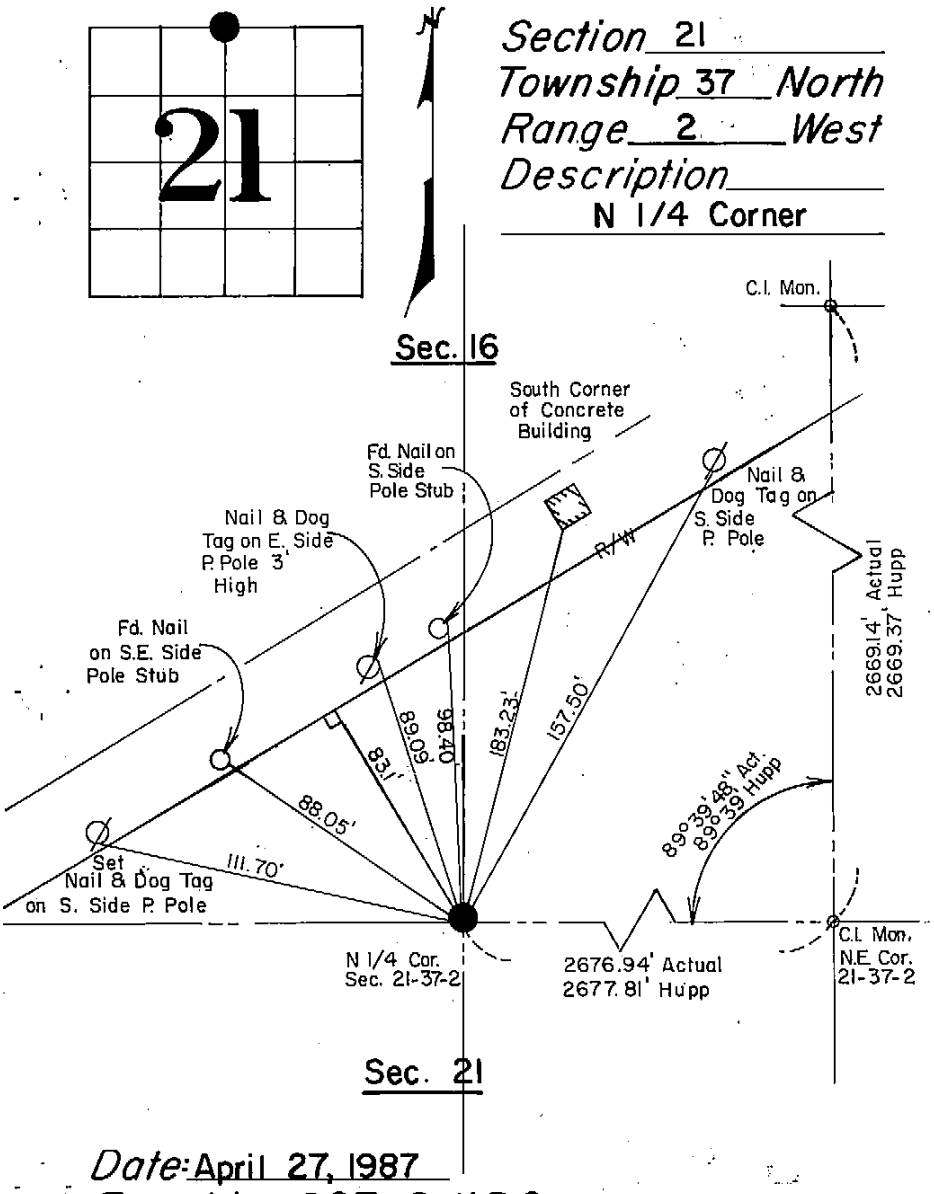

SEE ALSO S ¼ 16-37-2

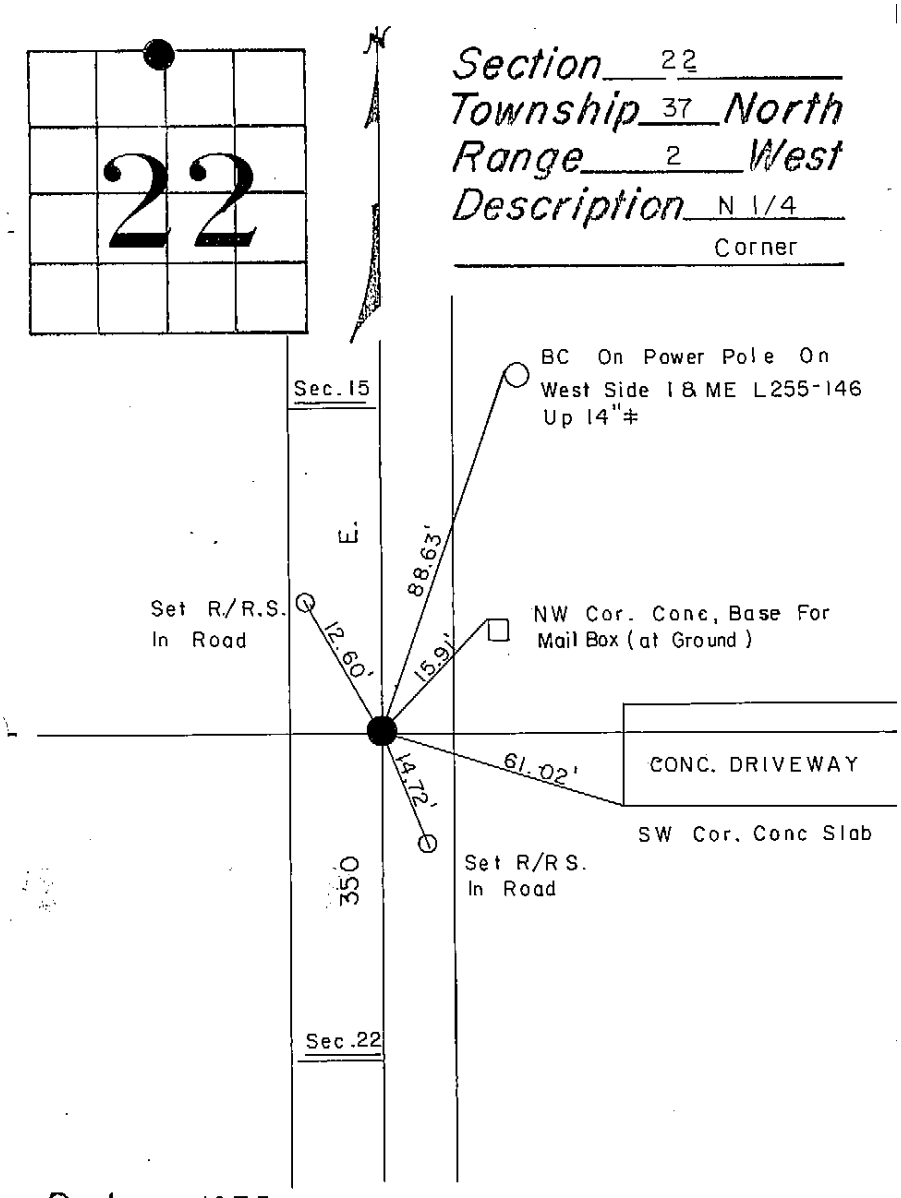

SEE ALSO S ¼ 15-37-2

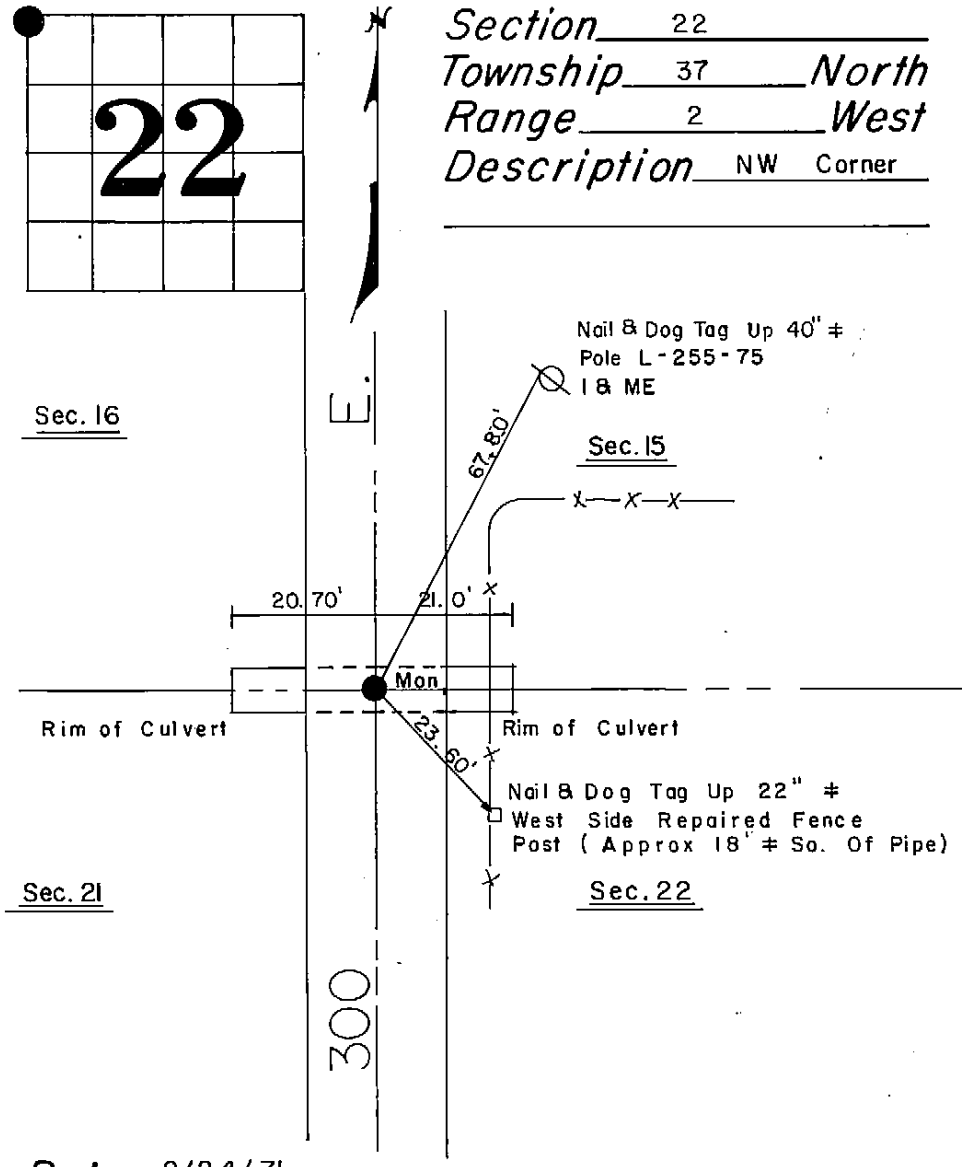

SEE ALSO NE ¼ 21-37-2
SE ¼ 16-37-2
SW ¼ 15-37-2

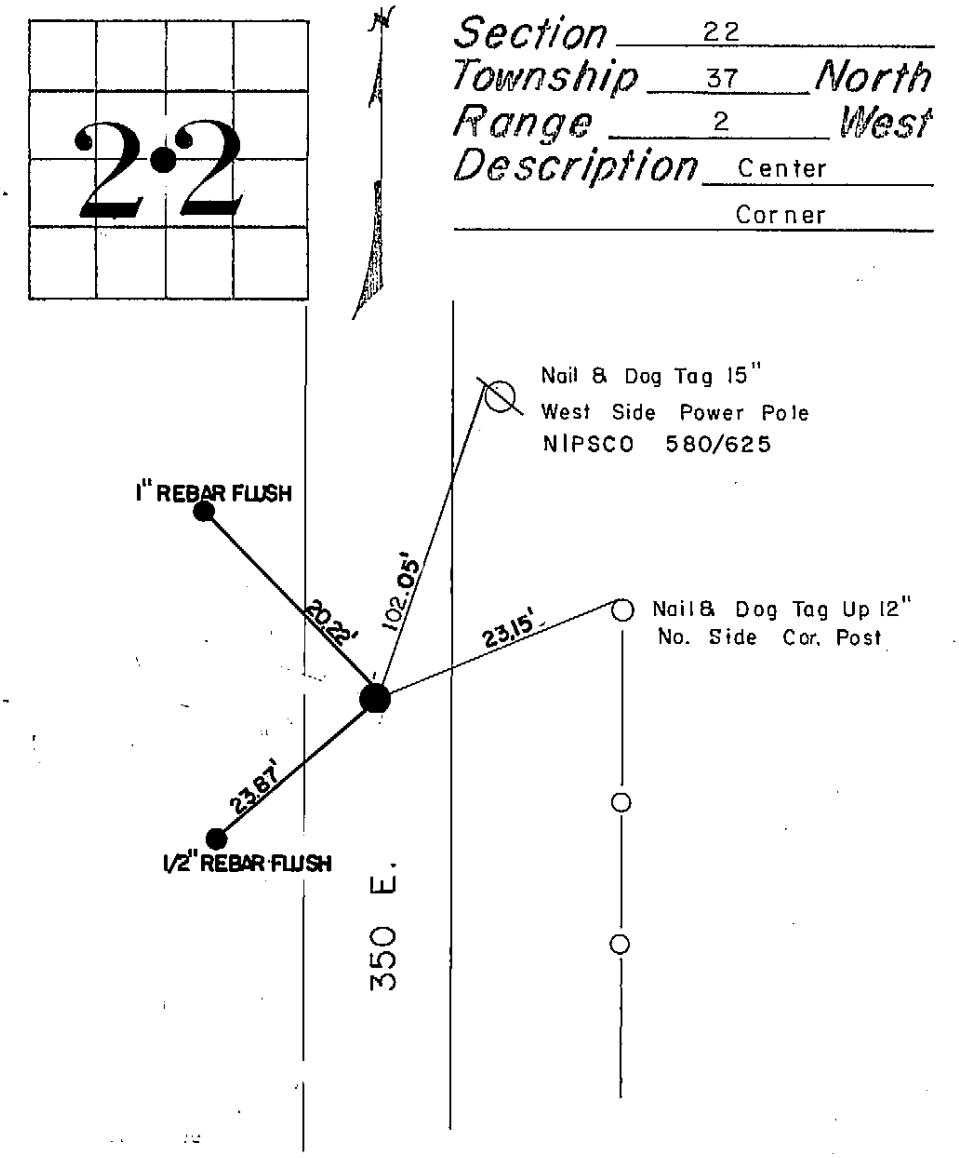
2·2
N
Section 22
Township 37 North
Range 2 West
Description Center
Corner
Nail & Dog Tag 15"
West Side Power Pole
NIPSCO 580/625
1" REBAR FLUSH
20.22'
102.05'
23.15'
Nail & Dog Tag Up 12"
No. Side Cor. Post
23.87'
1/2" REBAR FLUSH
350 E.
Date: 10/18/91
Found by: RTB
Remarks: R/R (SPK) Flush 9/17/1999 J B,TH,PO Replaced Spike w/ full MON w/1-1"spacer,1-1/2 cap,retiedspike for Rd CONSTR.

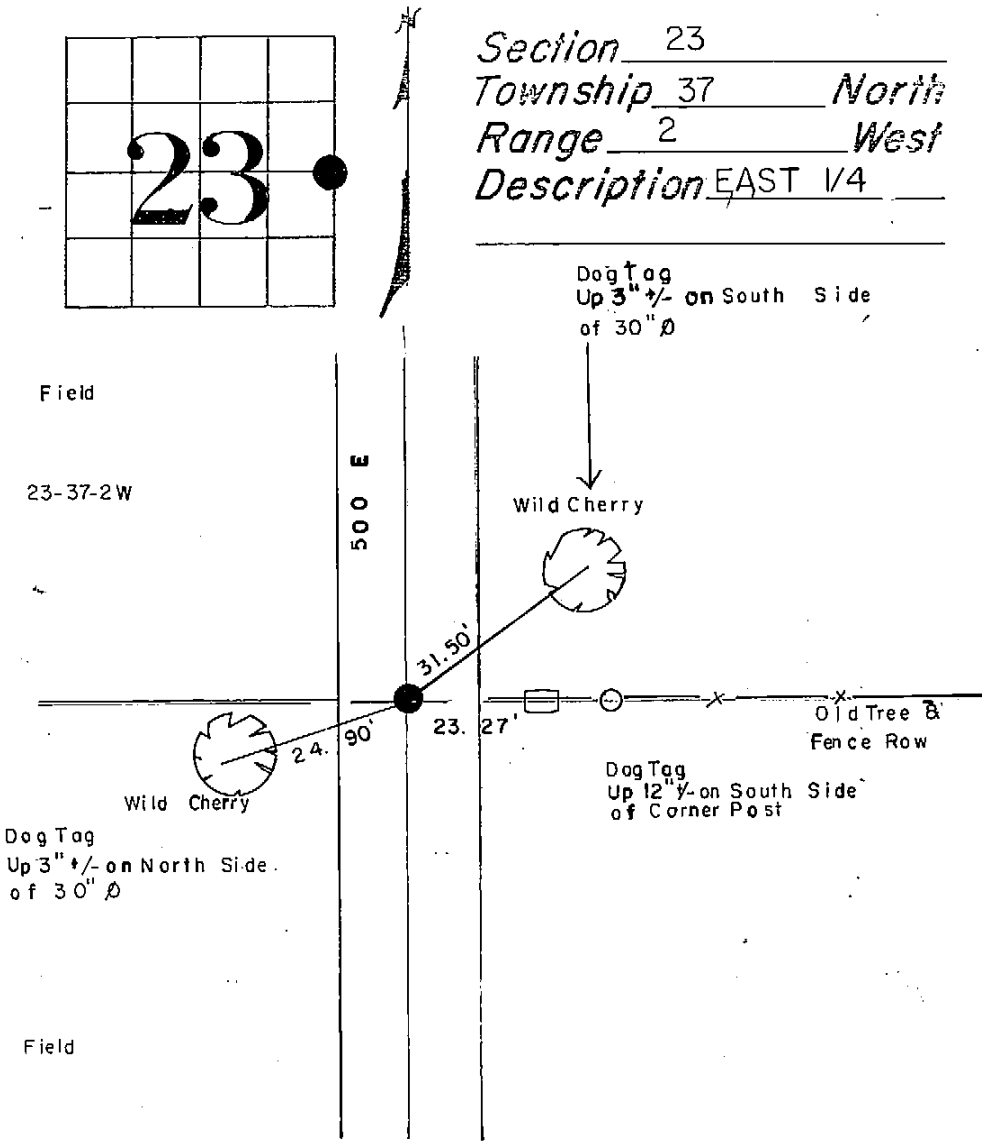

Date: 9/9/99

Found by: JB TH PO

Remarks: EAST 1/4COR 23-37-2W
REWITNESSED MON ESTABLISHED BY
JOHN SAYLOR
DIST MEASURED ARE PNT TO PNT

SEE ALSO W ¼ 24-37-2

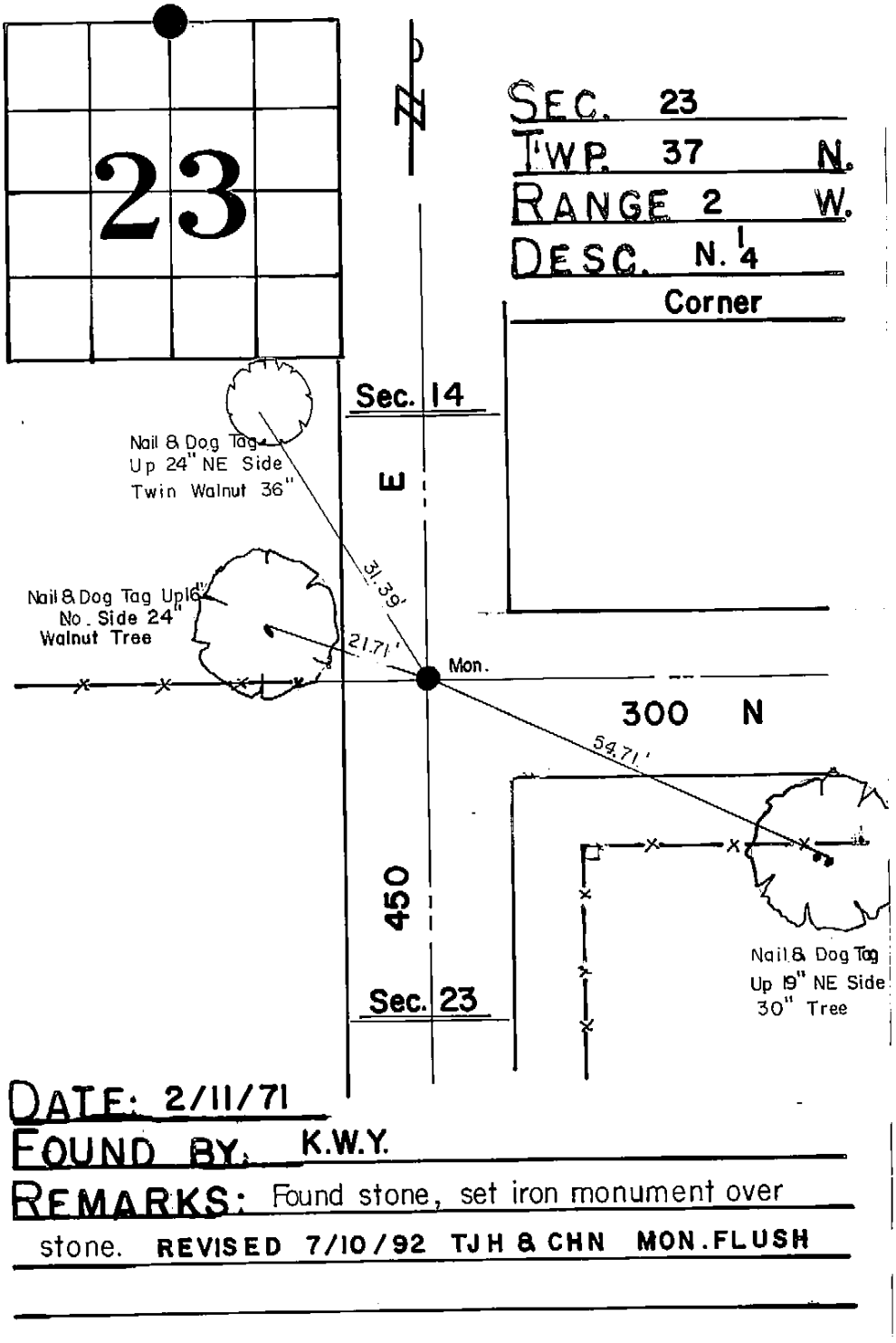

SEE ALSO S ¼ 14-37-2

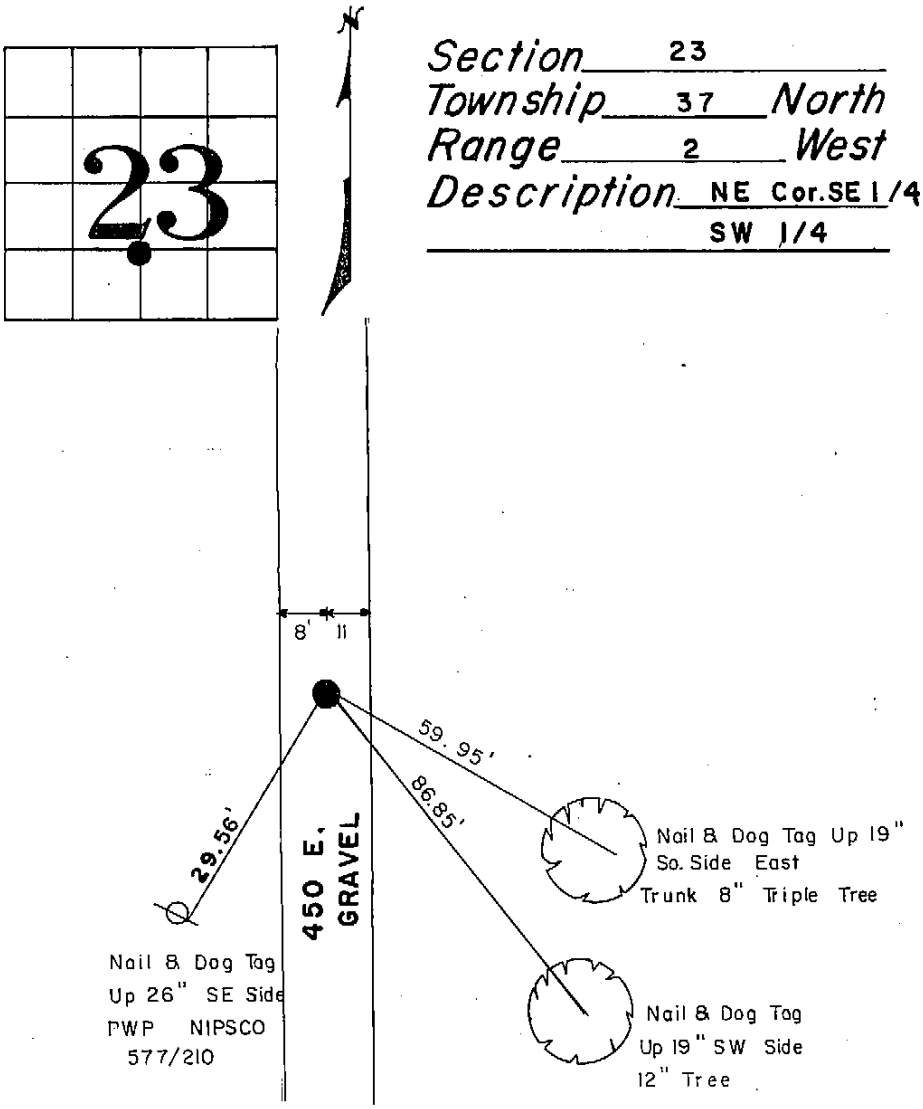

Section 23
Township 37 North
Range 2 West
Description NE Cor. SE 1/4
SW 1/4

Date: 7/21/92
Found by: RTB & TJH
Remarks: R/R SPK (F) DOWN 2"± BENT SW
SUNNY & WARM 70°±

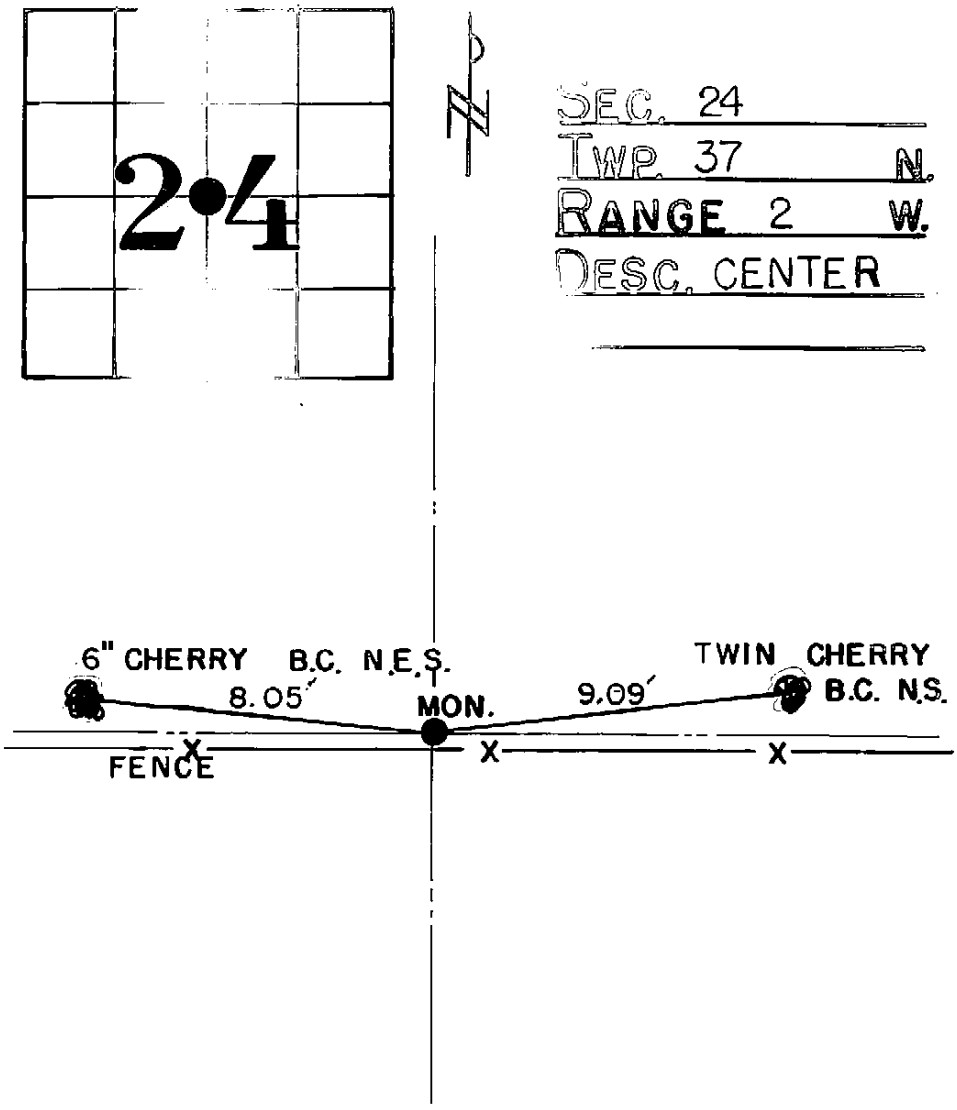

SEC. 24
TWP. 37 N.
RANGE 2 W.
DESC. CENTER

DATE: 1973
FOUND BY: CBW
REMARKS: FOUND STONE SET
MONUMENT ON STONE
BOOK 240 PAGE 22

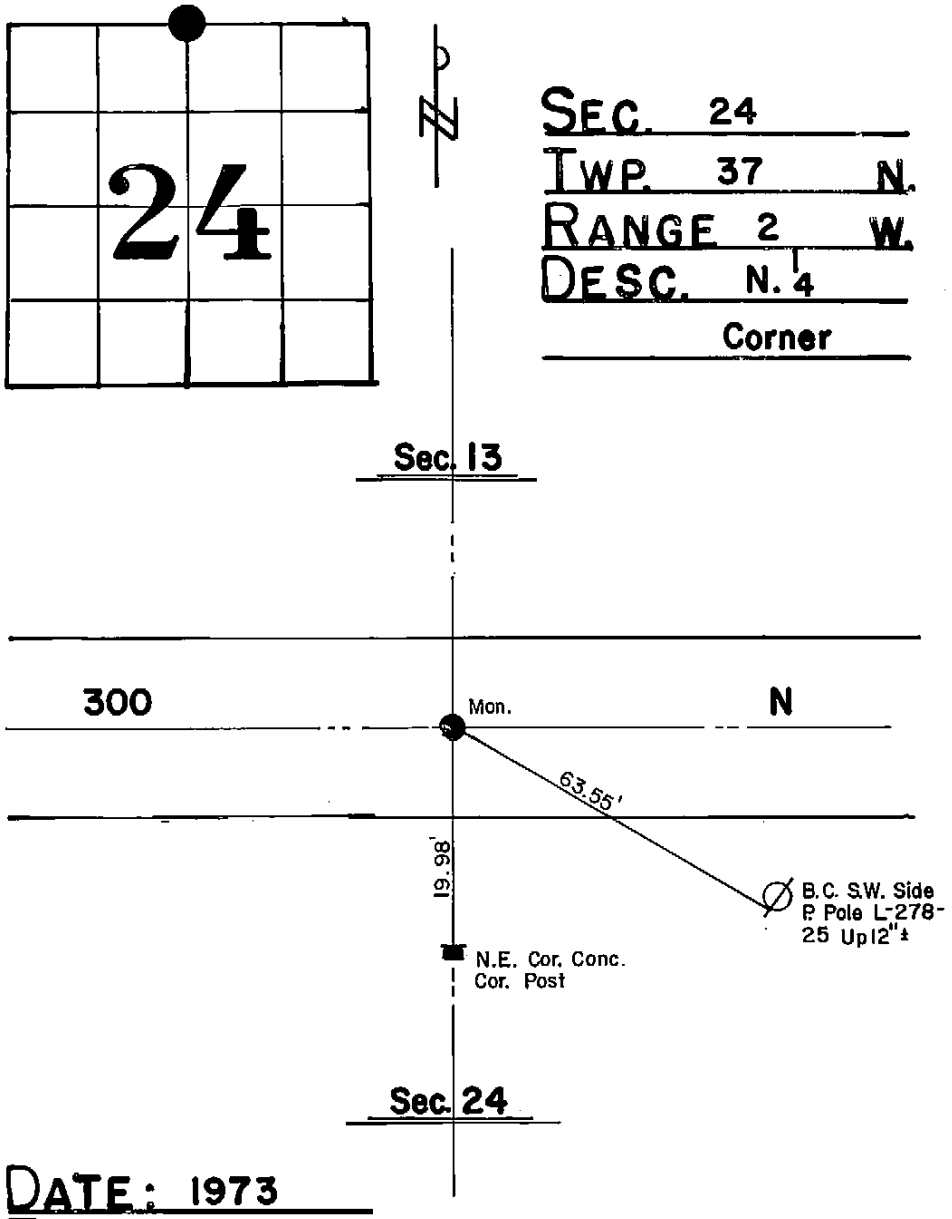

DATE: 1973

FOUND BY: C.B.W.

REMARKS: Found stone, set monument on top of stone. Book 240, p.24. 5/12/1999 JB&TH Raised MON 1-5" spacer, 1-1" spacer, 1-2" cap

SEE ALSO S ¼ 13-37-2

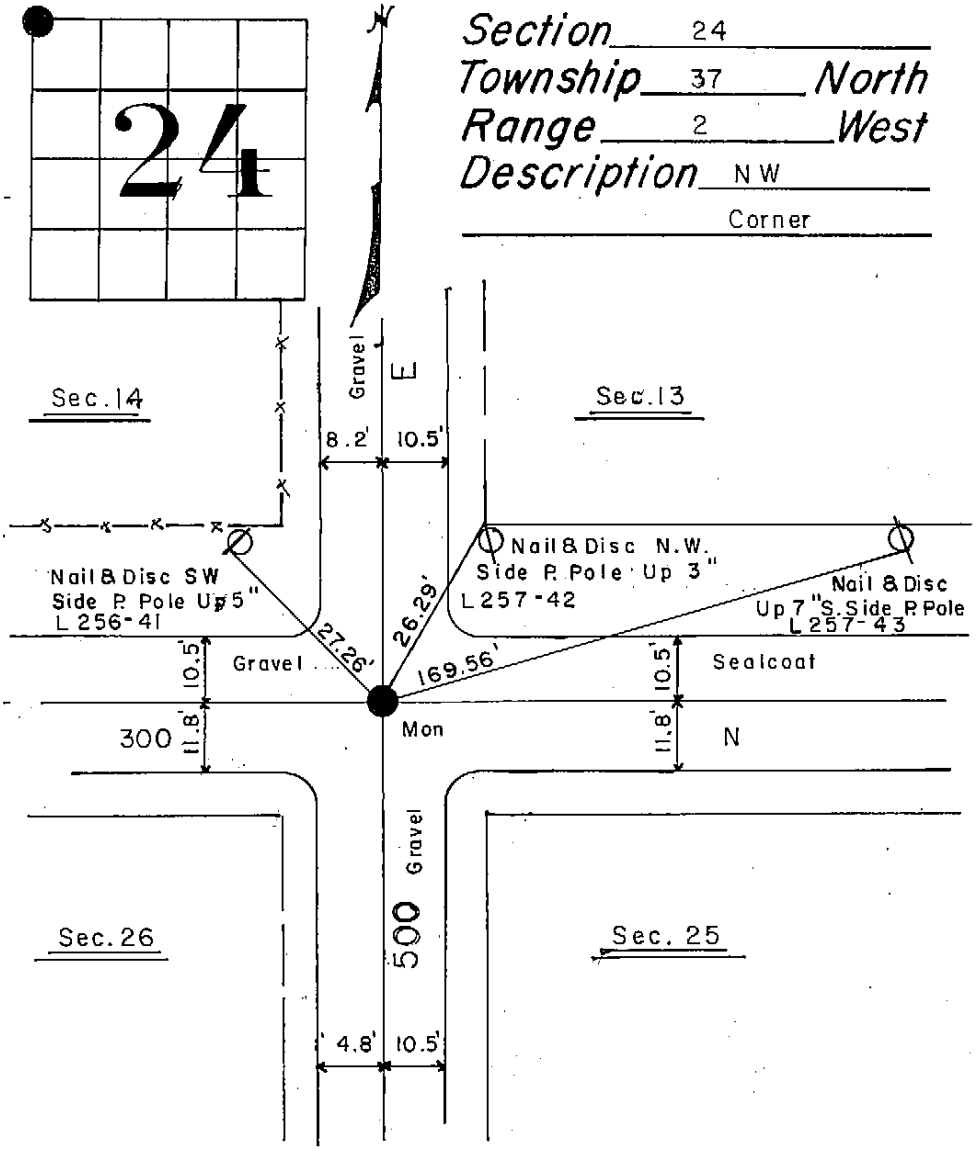

Date: 9/18/84

Found by: SCT & MTK

Remarks: Fd C.I. Mon. No previous ties. Book 258 PZ4

5/1/92 Checked RTB & TJH Mon. Down 4" In Gravel

Intersection Clear, Warm & Windy 70° ±

SEE ALSO NE ¼ 23-37-2
SE ¼ 14-37-2
SW ¼ 13-37-2

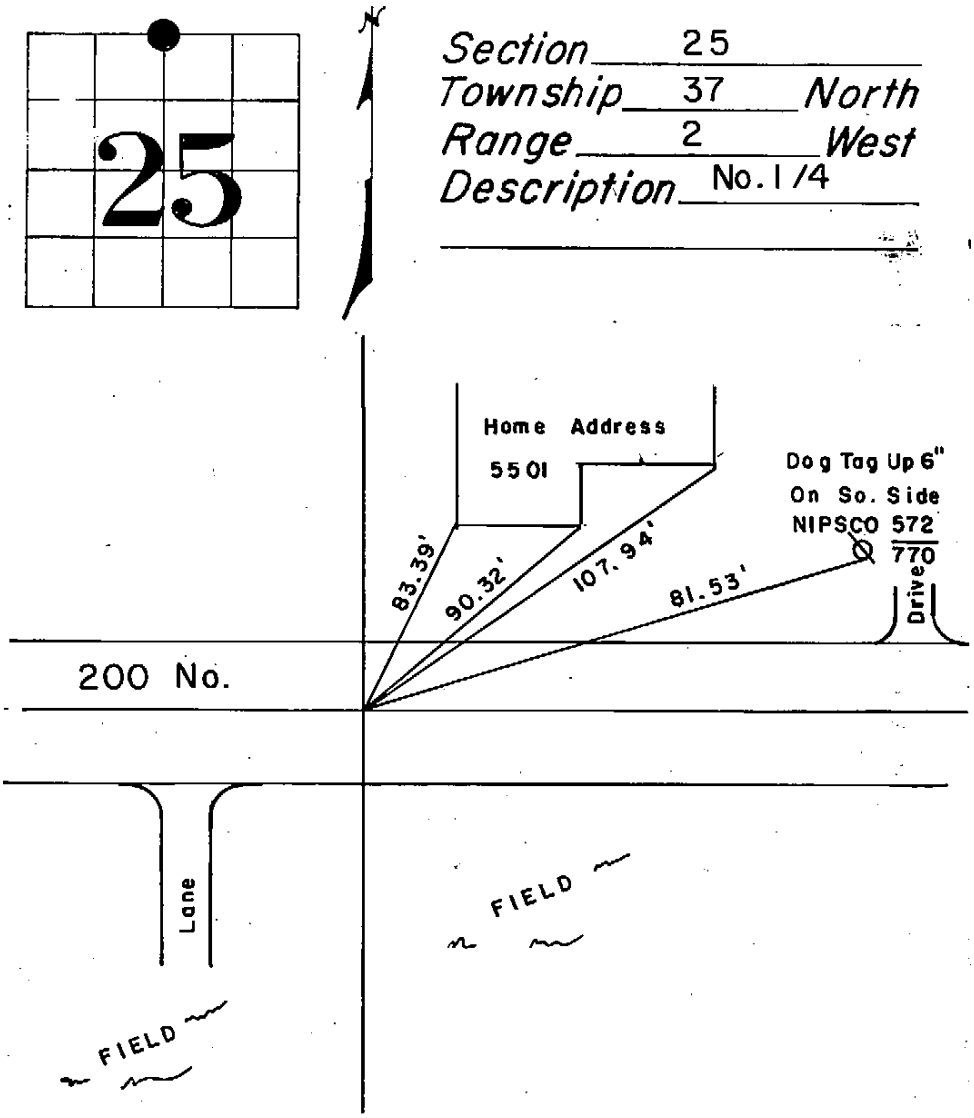

Date: _____

Found by: _____

Remarks: _____

SEE ALSO S ¼ 24-37-2

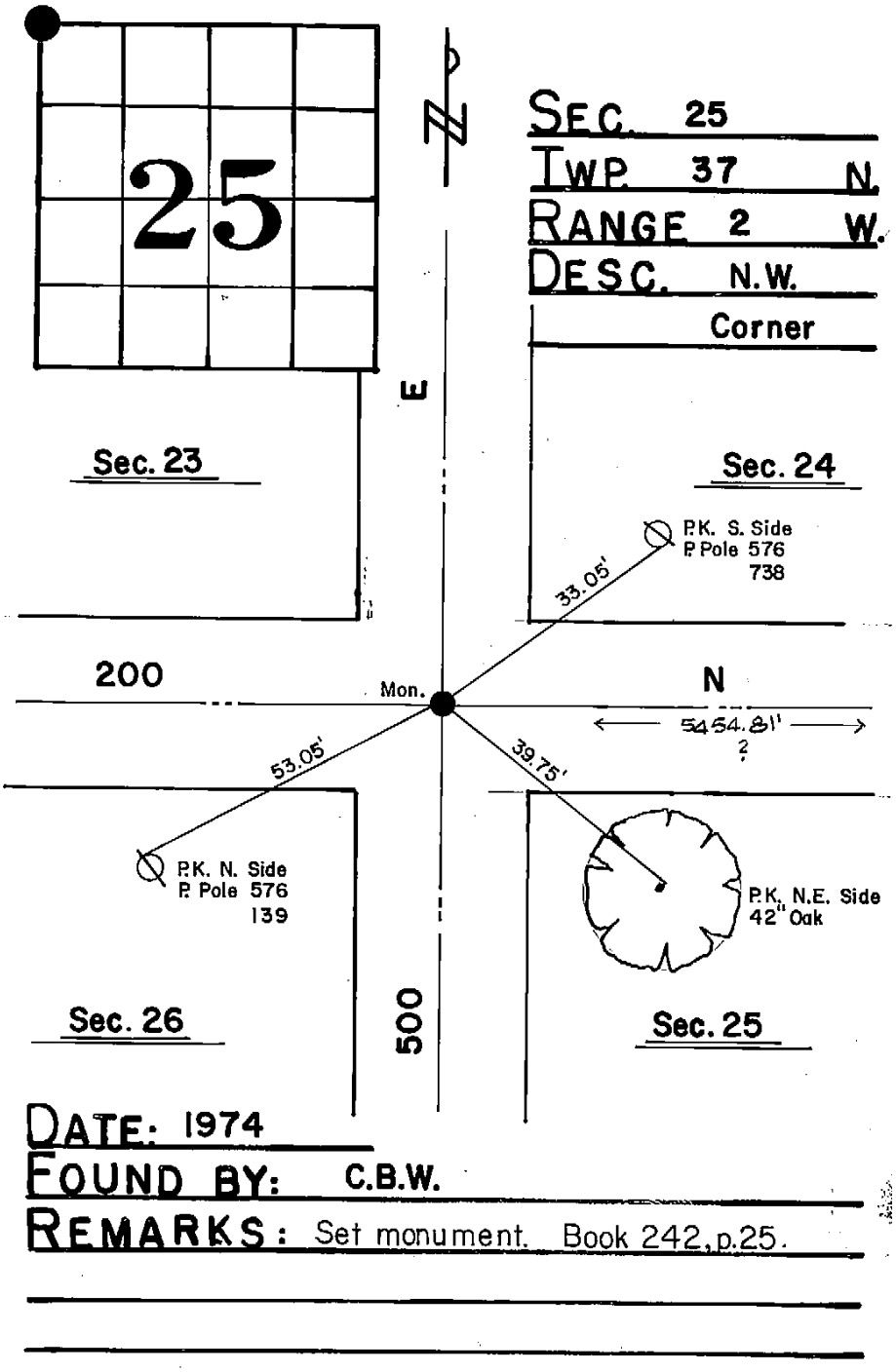

SEE ALSO NE ¼ 26-37-2
SE ¼ 23-37-2
SW ¼ 24-37-2

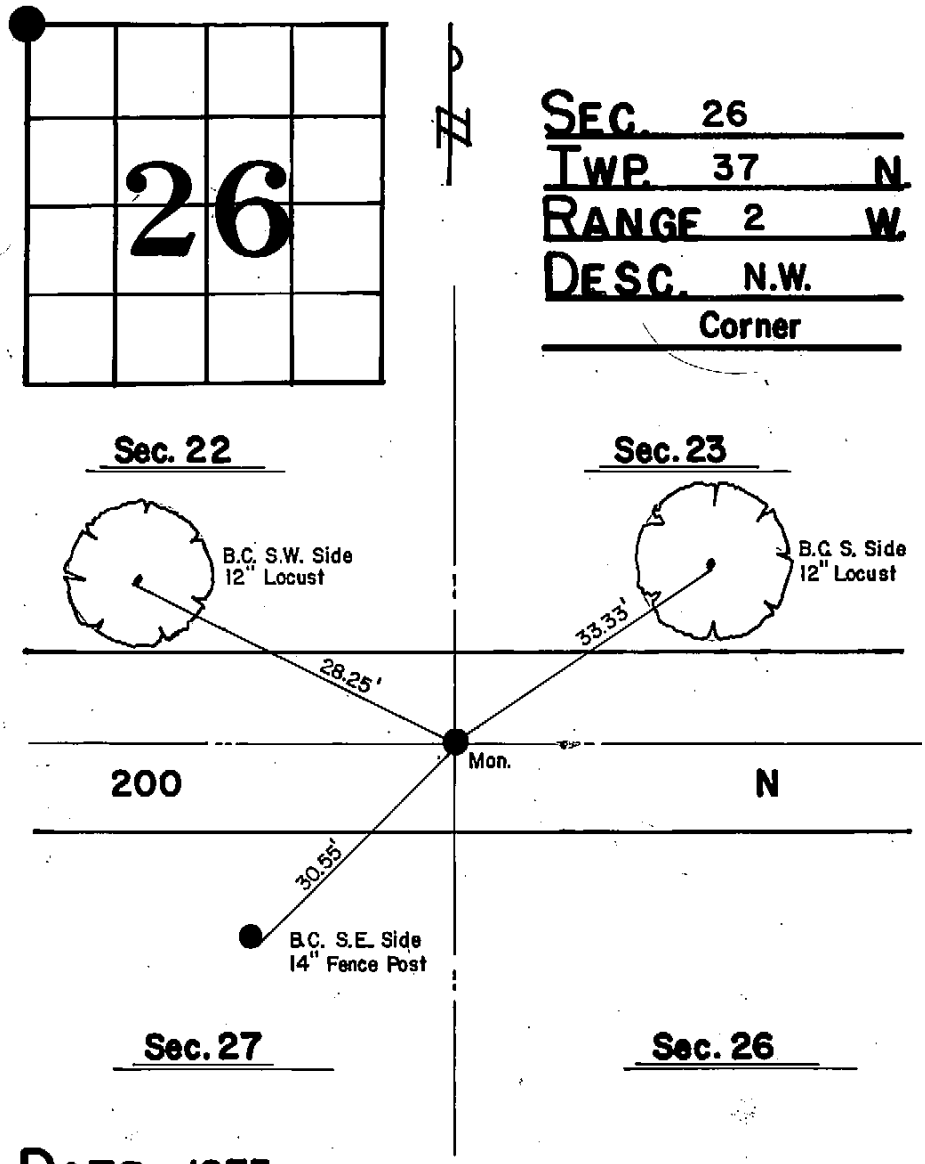

SEC. 26
TWP. 37 N.
RANGE 2 W.
DESC. N.W.
Corner

DATE: 1973
FOUND BY: C.B.W.
REMARKS: Found monument, referenced same
Book 240, p. 21.

SEE ALSO NE ¼ 27-37-2
SE ¼ 22-37-2
SW ¼ 23-37-2

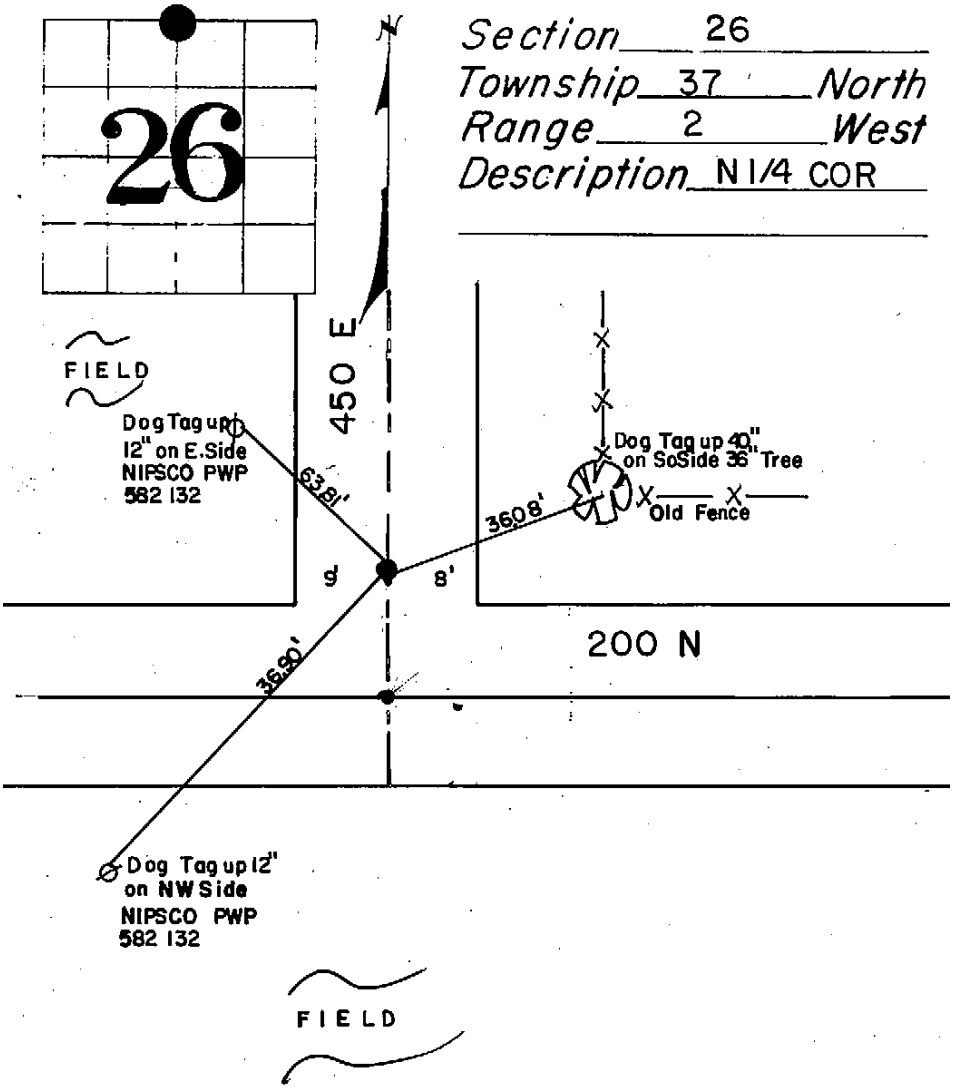

Section 26
Township 37 North
Range 2 West
Description N1/4 COR

Date: 5/10/2001
Found by: TJH & KAR
Remarks: FND 1" Pipe witness pipe for constr
sunny & warm 65° +/-

SEE ALSO S ¼ 23-37-2

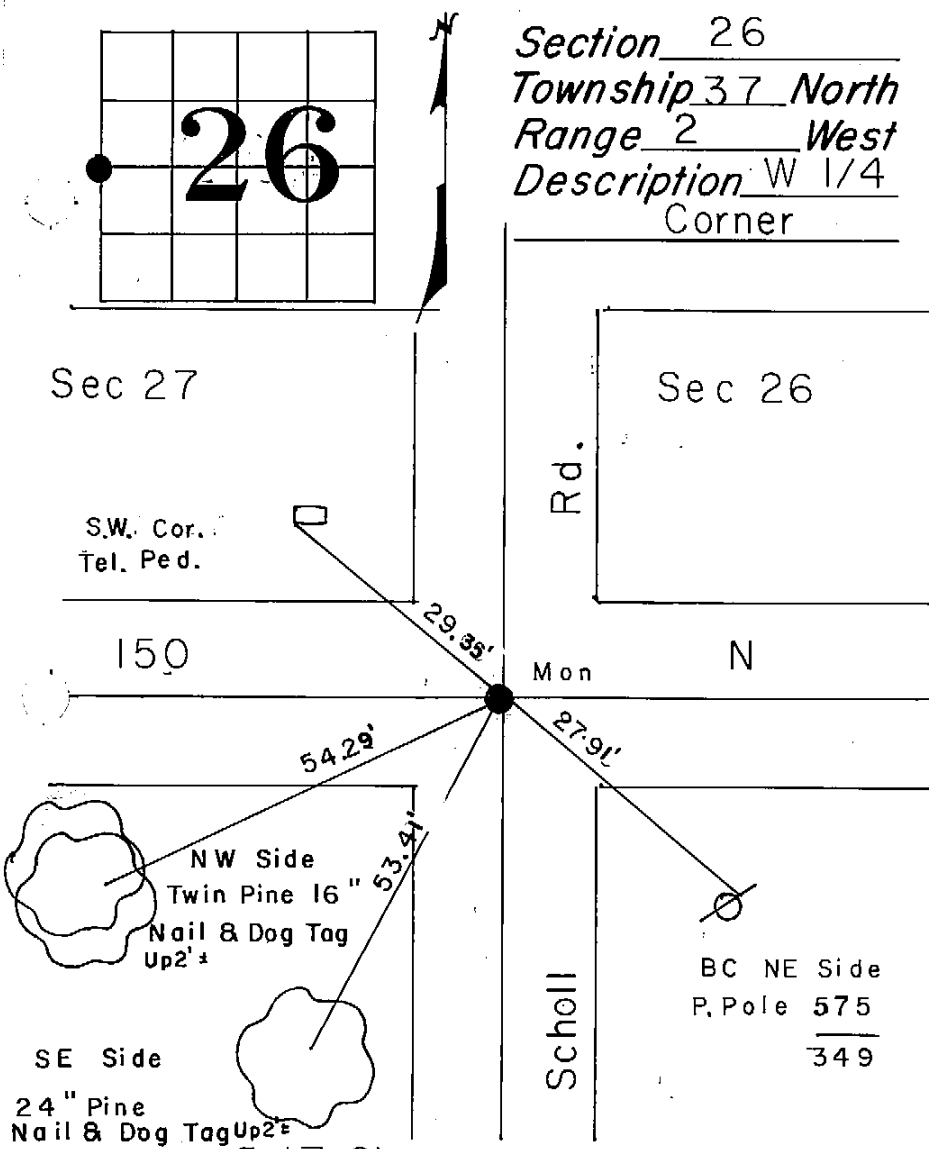

SEE ALSO E ¼ 27-37-2

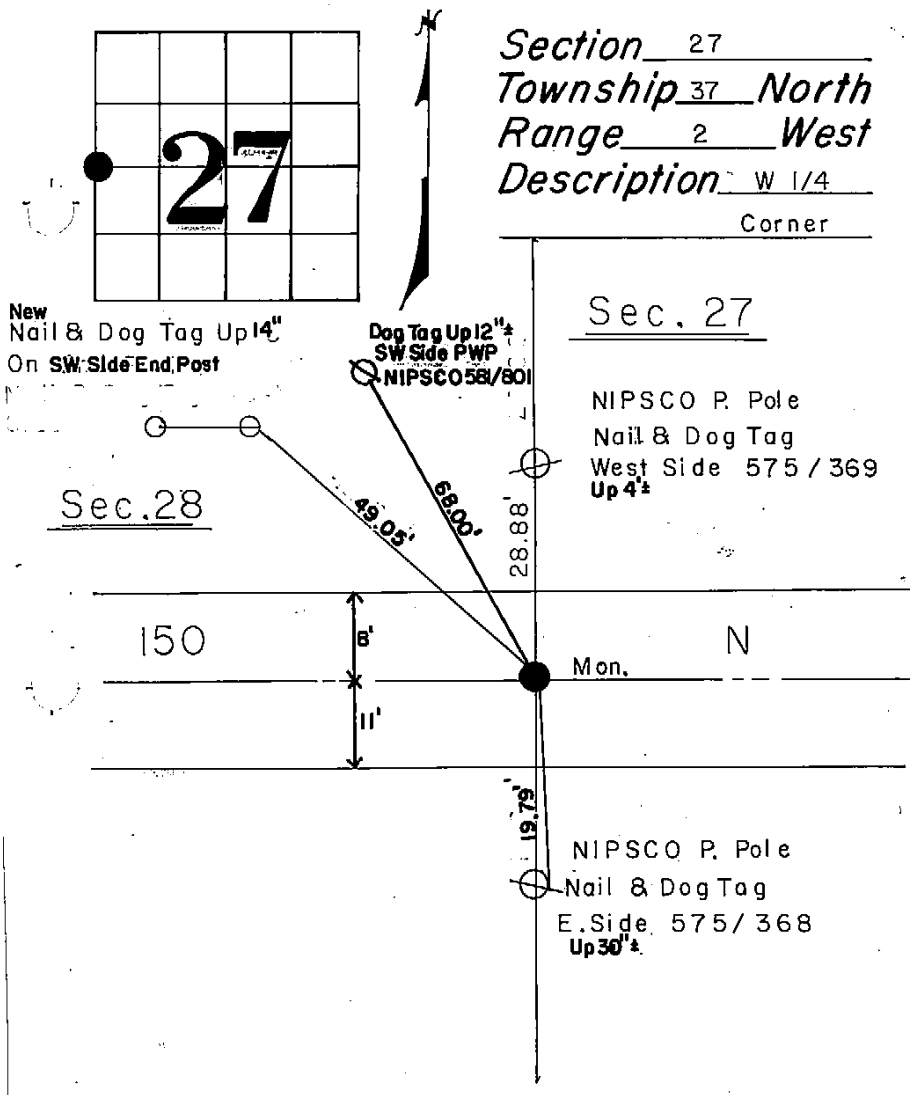

SEE ALSO E ¼ 28-37-2

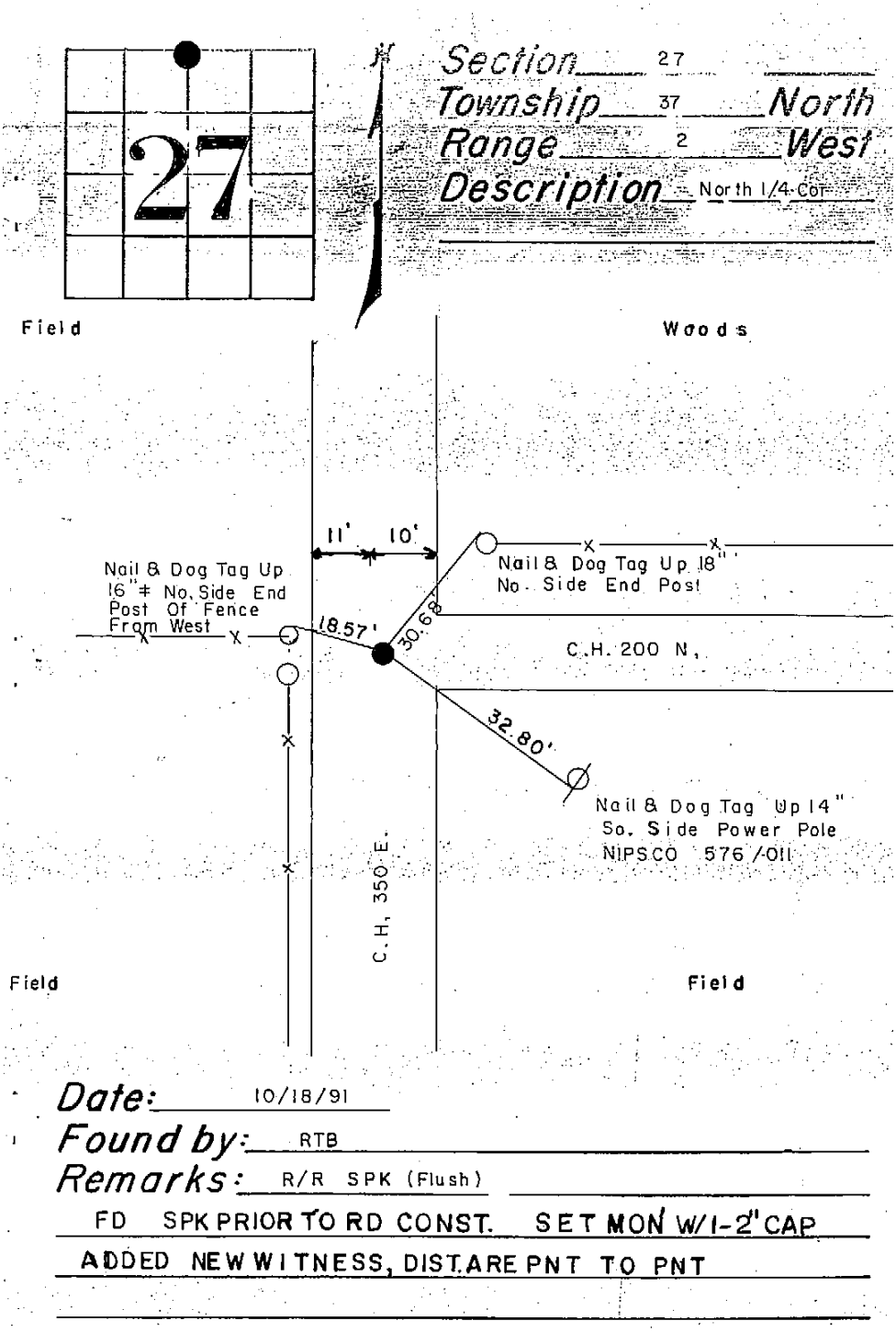

SEE ALSO S ¼ 22-37-2

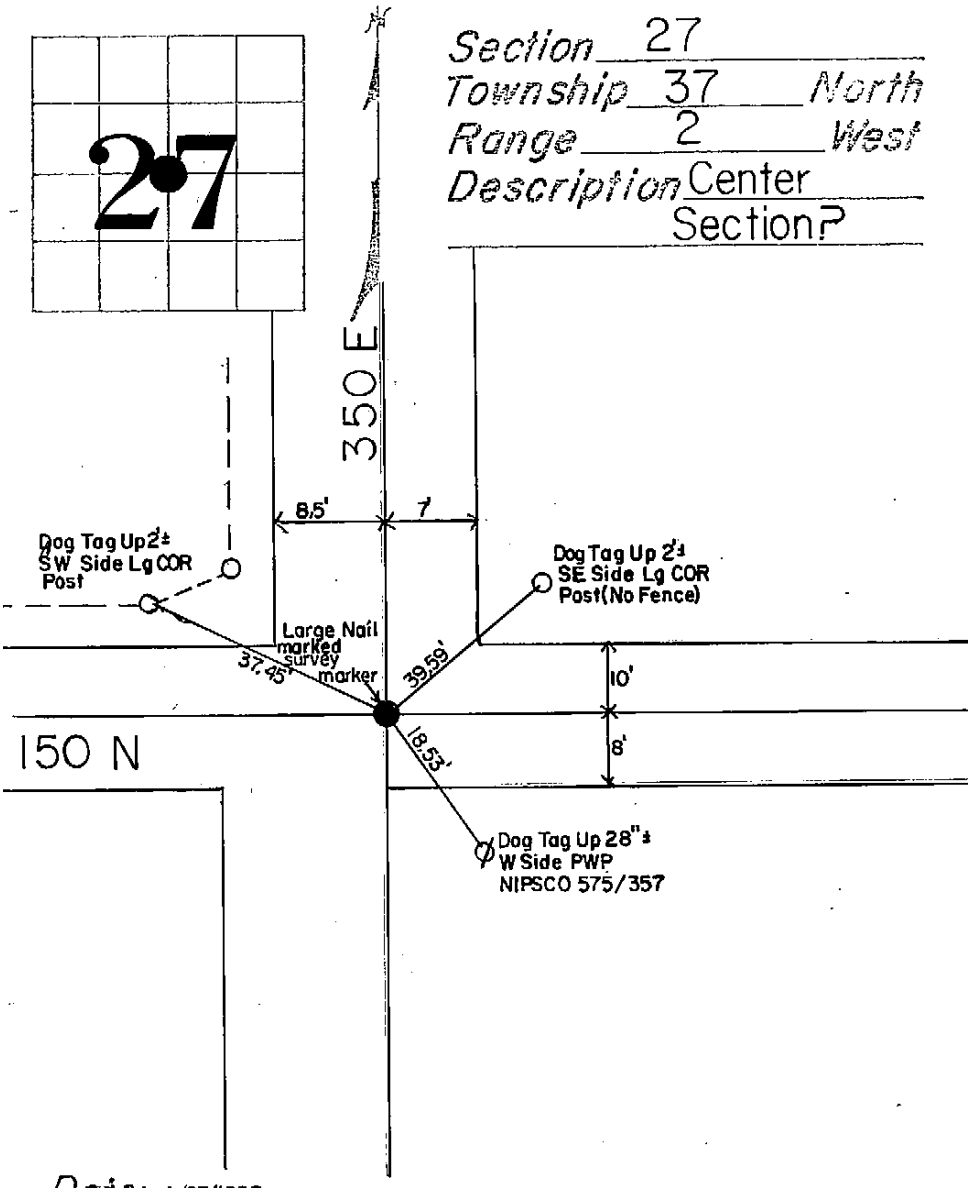

Section 27
Township 37 North
Range 2 West
Description Center
Section?

Date: 4/27/1998
Found by: RTB& TJH
Remarks: Note: DIST. PT to PT, Set New 15" MON w/1-2" spacer & 1/2" cap Hot, sunny 85°± 7/21/1998 TJH

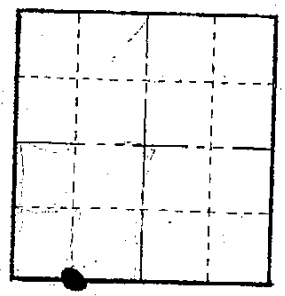

SEC. 28

TWP. 37 N.

RANGE 2 W.

DESC. S.E. Cor. S.W.¼ OF S.W. ¼

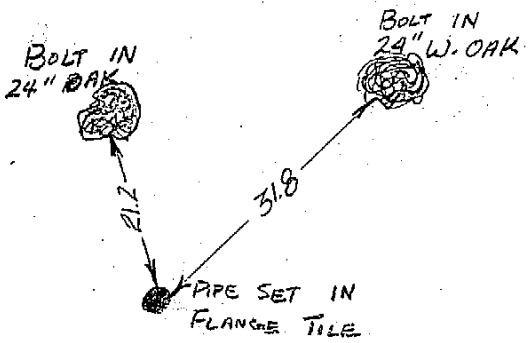

DATE

FOUND BY

REMARKS BOOK 236 PAGE 112

SEE ALSO NE ¼ of the NW ¼ of the NW ¼ 33-37-2

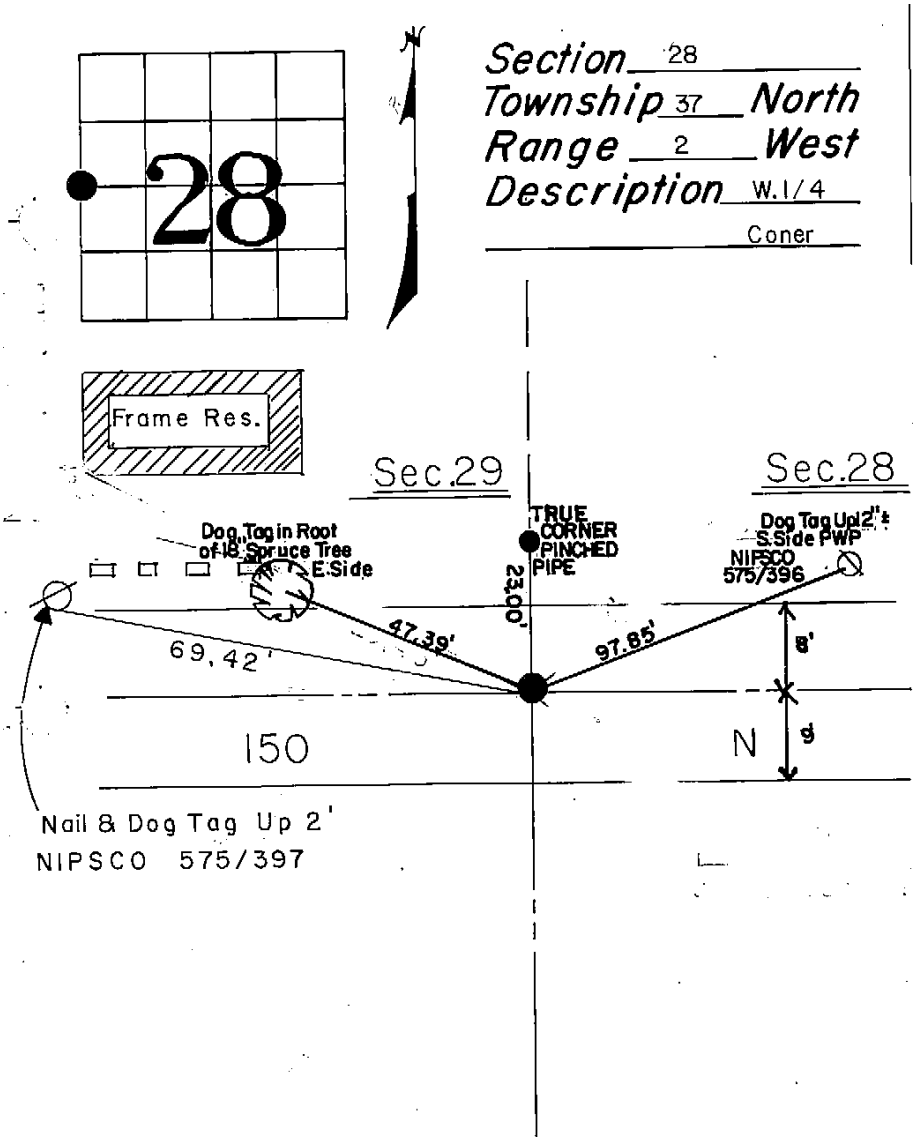

SEE ALSO E ¼ 29-37-2

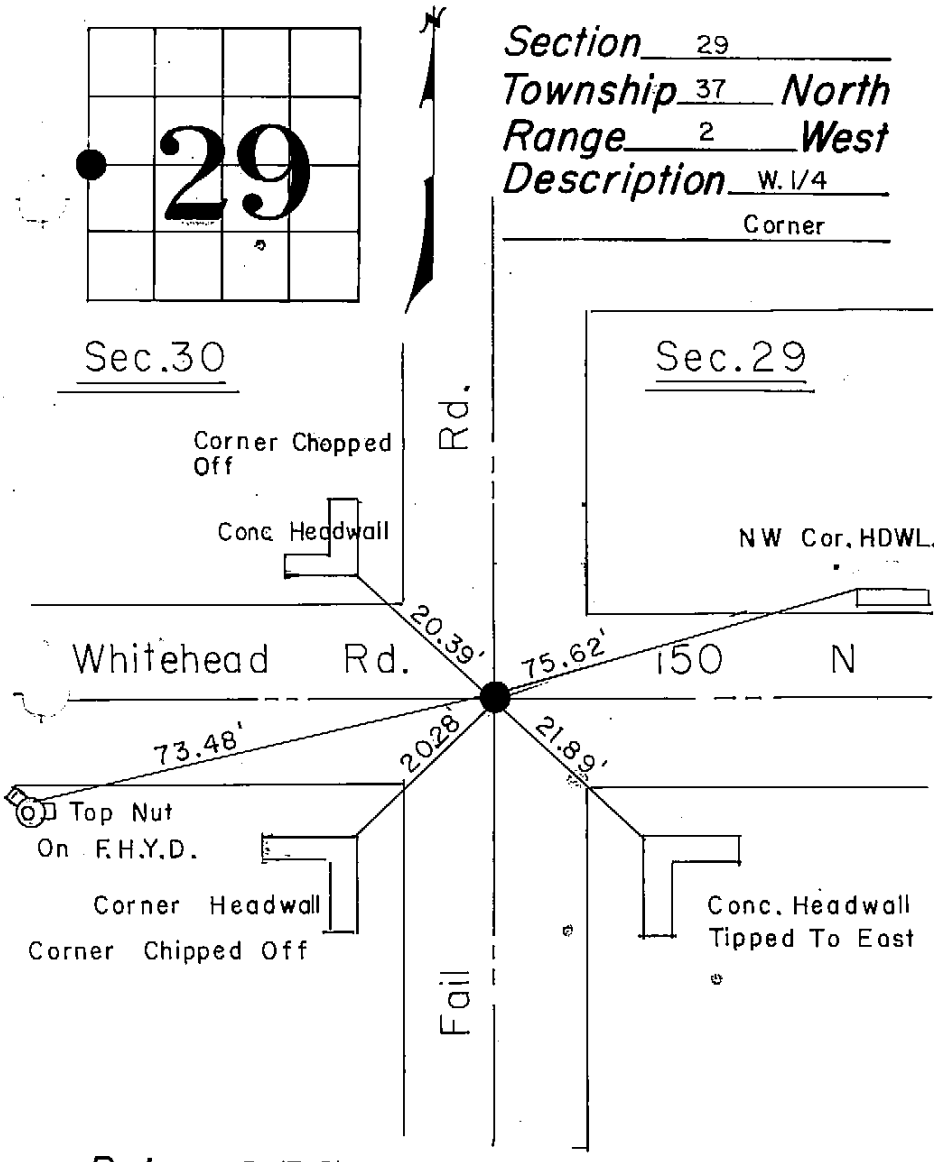

SEE ALSO E ¼ 30-37-2

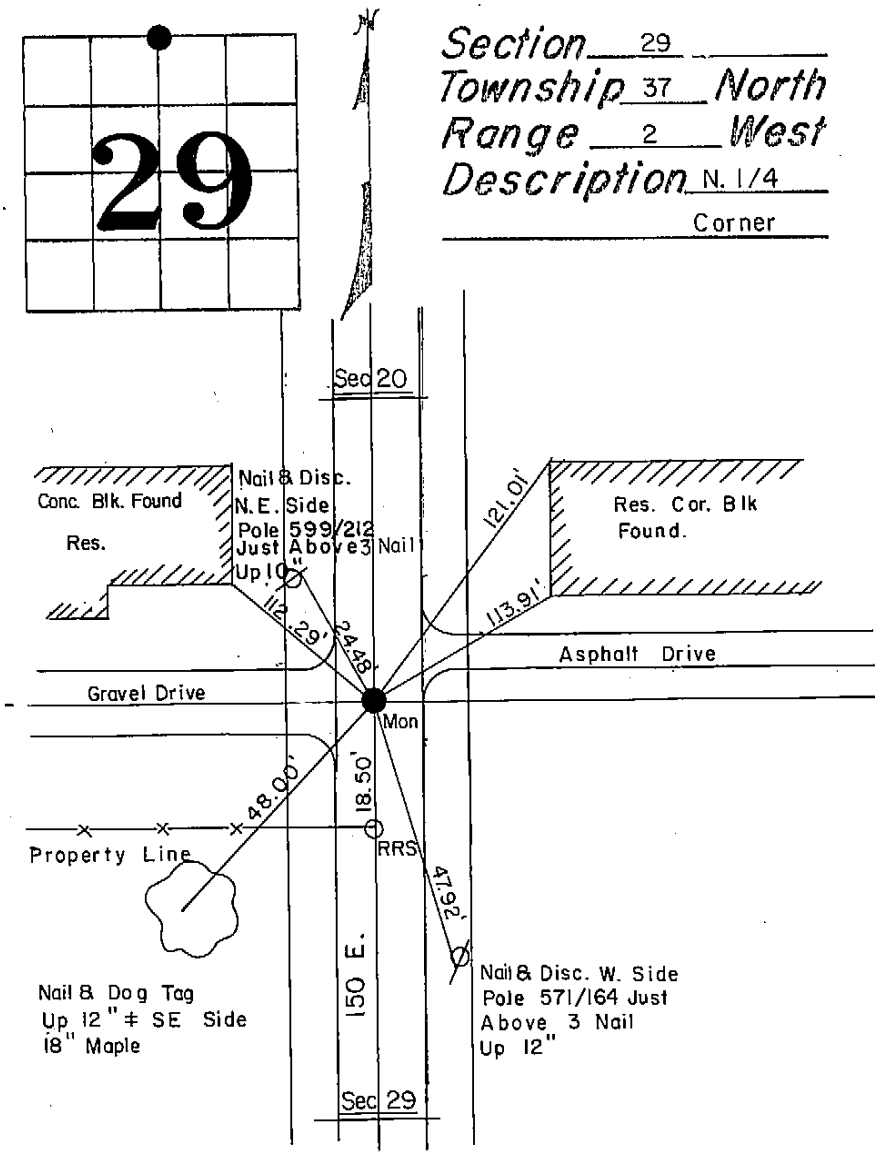

Date: 6/21/82

Found by: SCT & WAH

Remarks: Found 0.5" I.P. 8" Long, set C.I. Mon in its place. Found 0.50" I.P. 10" long 0.13' S. & 0.5' W. of cor. removed same. Also found C.I. Mon. 4.67's. 0.5' W. of cor. removed same, Book 254, p 31 Revised 10/8-/91 RTB

C.I. Mon. Down ½"

SEE ALSO S ¼ 20-37-2

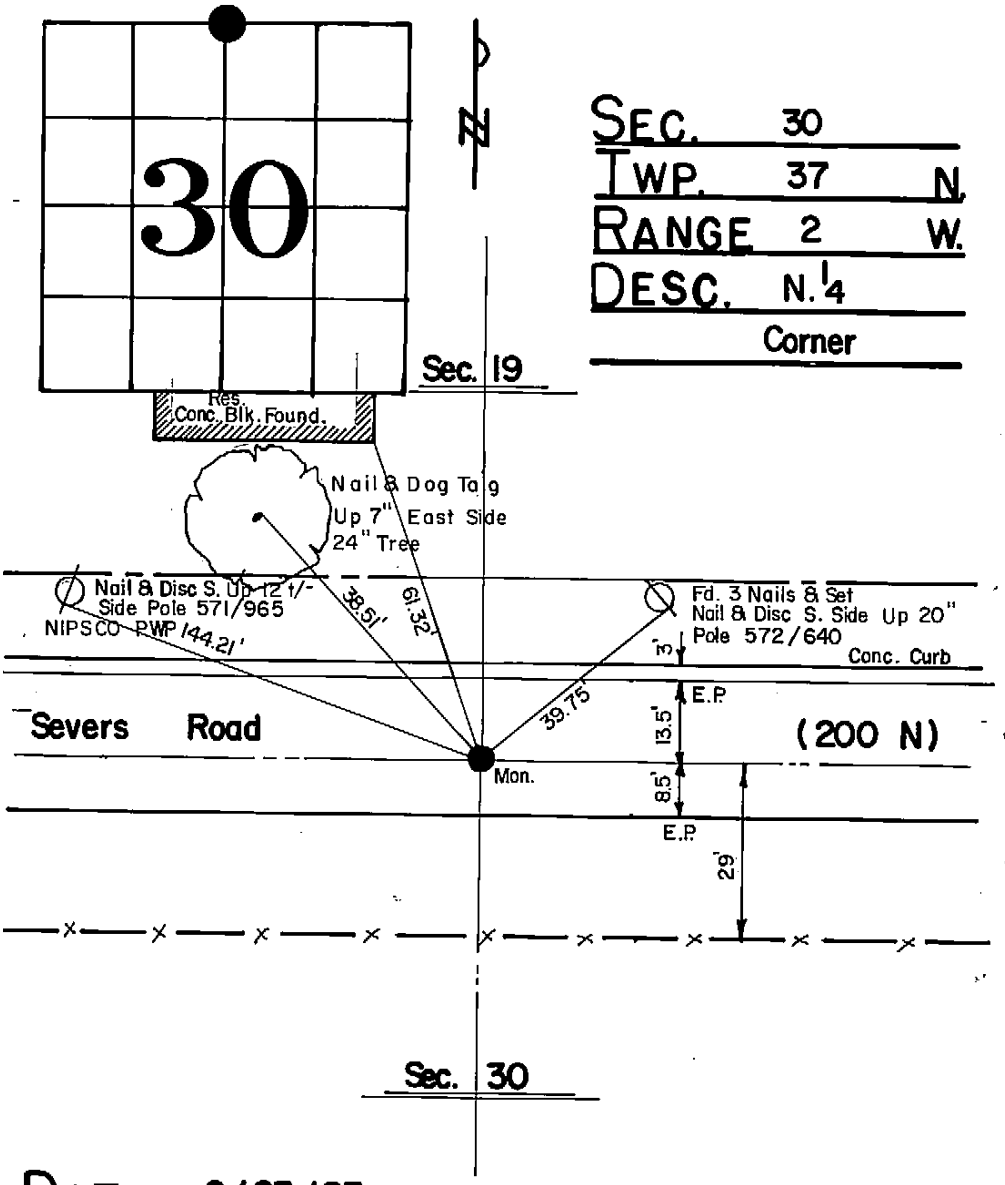

SEC. 30
TWP. 37 N.
RANGE 2 W.
DESC. N. 1/4 Corner

DATE: 6/23/83
FOUND BY: S.C.T. & C.A.M.
REMARKS: Found R.R. Spike as per ties. Set C.I. Mon. Book 256, p. 15. CHECKED 12/13/93 RTB & TJH
CI MON. FLUSH

SEE ALSO S ¼ 19-37-2

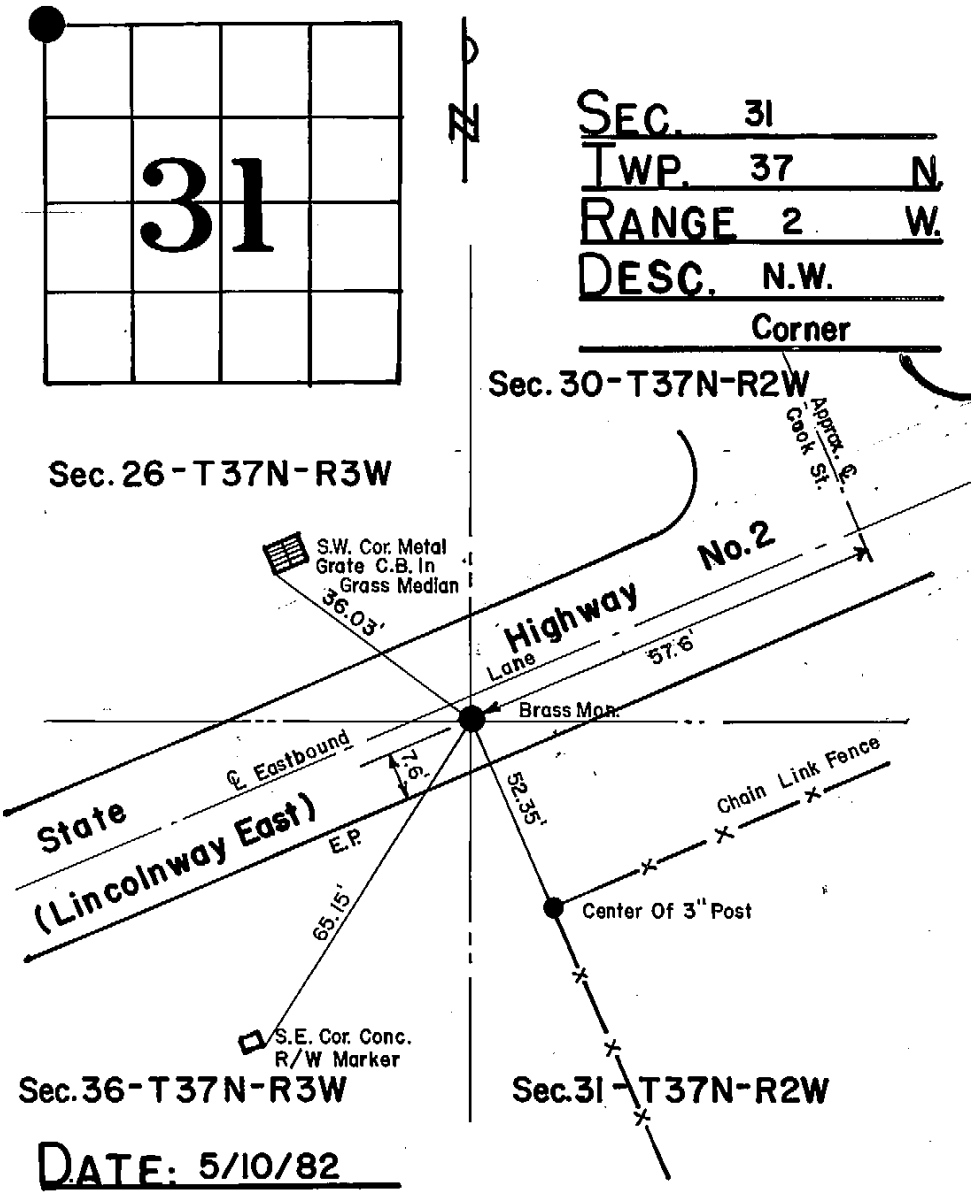

DATE: 5/10/82

FOUND BY: S.C.T. & J.T.K.

REMARKS: Found brass plug flush with conc.

Book 253, p. 42.

SEE ALSO NE ¼ 36-37-3
SE ¼ 25-37-3
SW ¼ 30-37-2

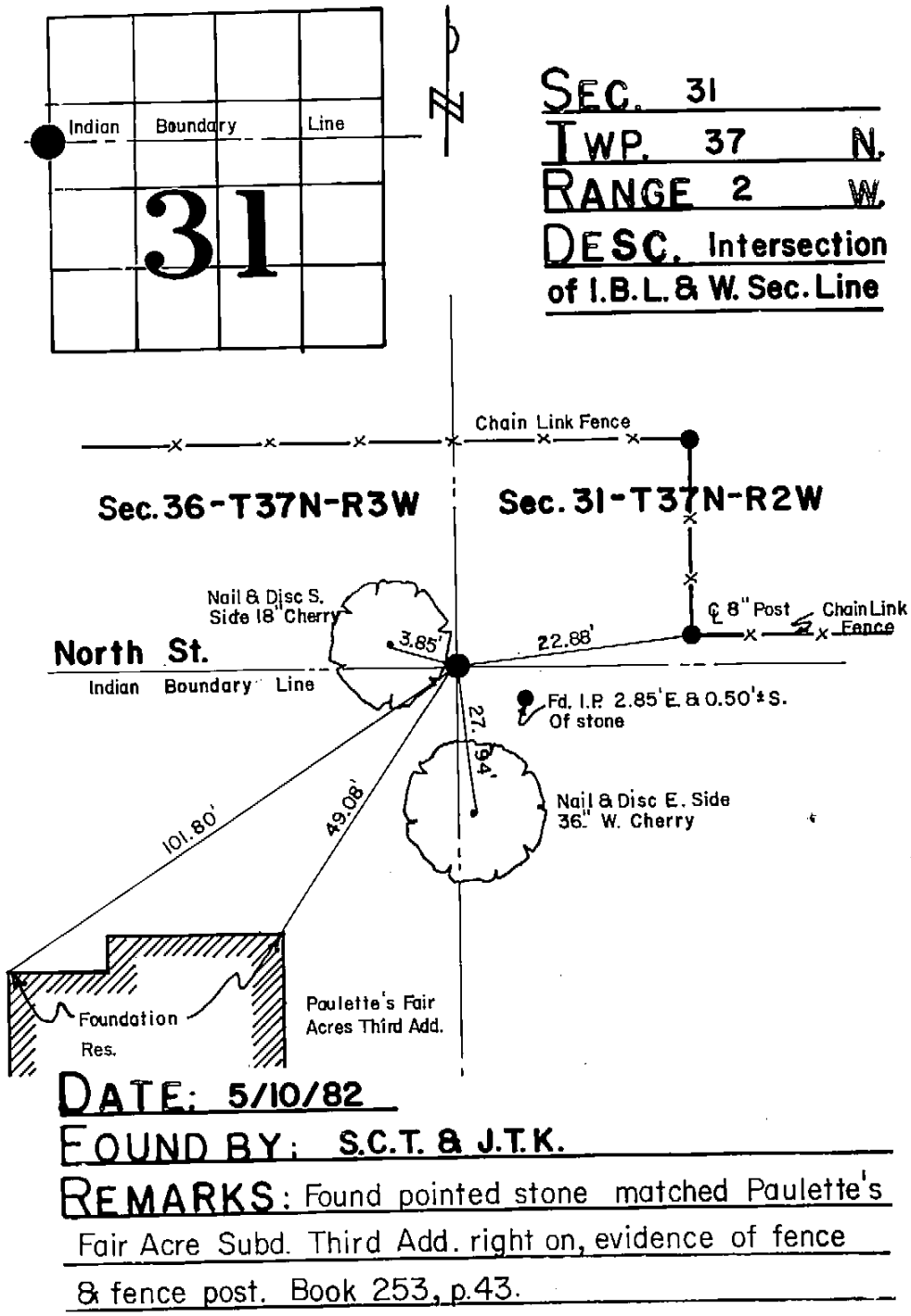

SEE ALSO Intersection of IBL & East Sec Line 36-37-3

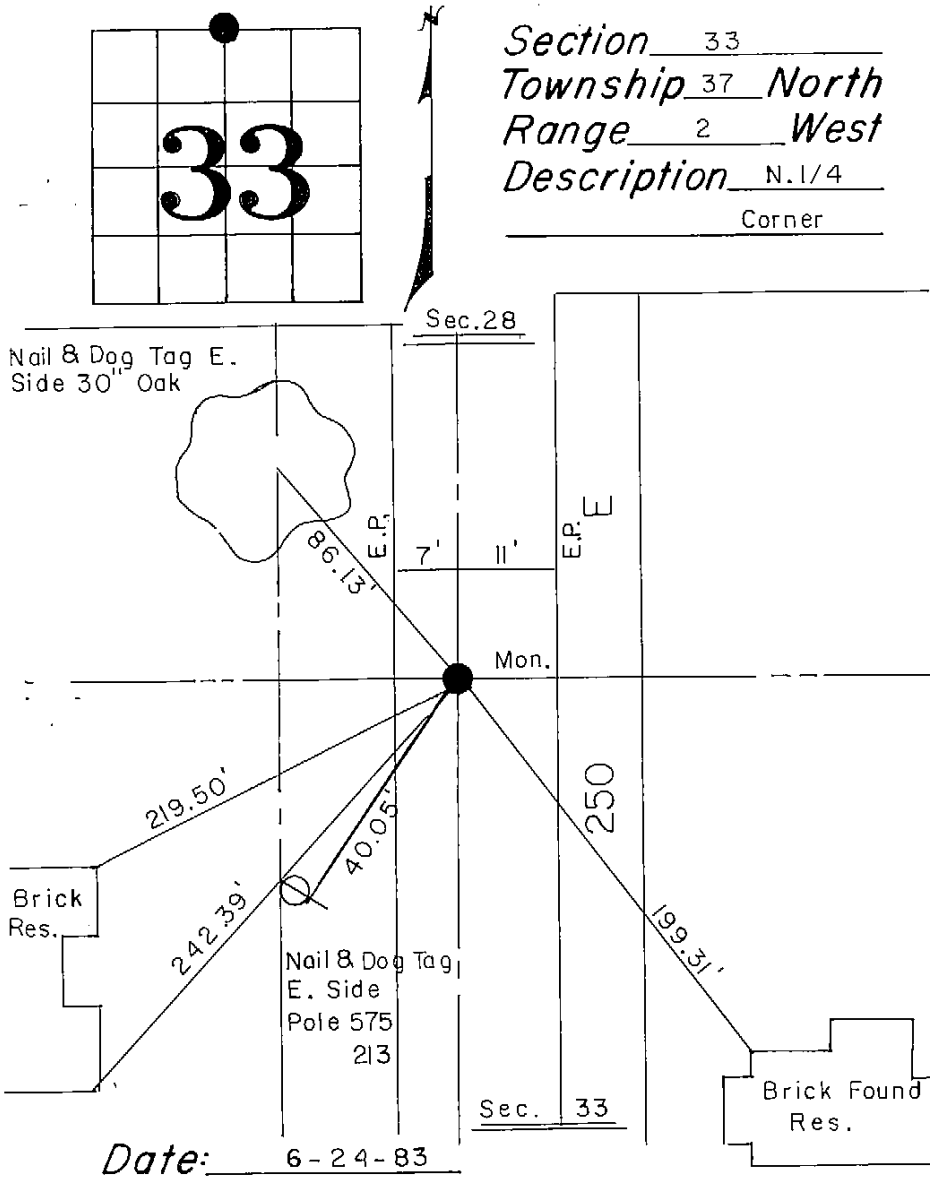

SEE ALSO S ¼ 28-37-2

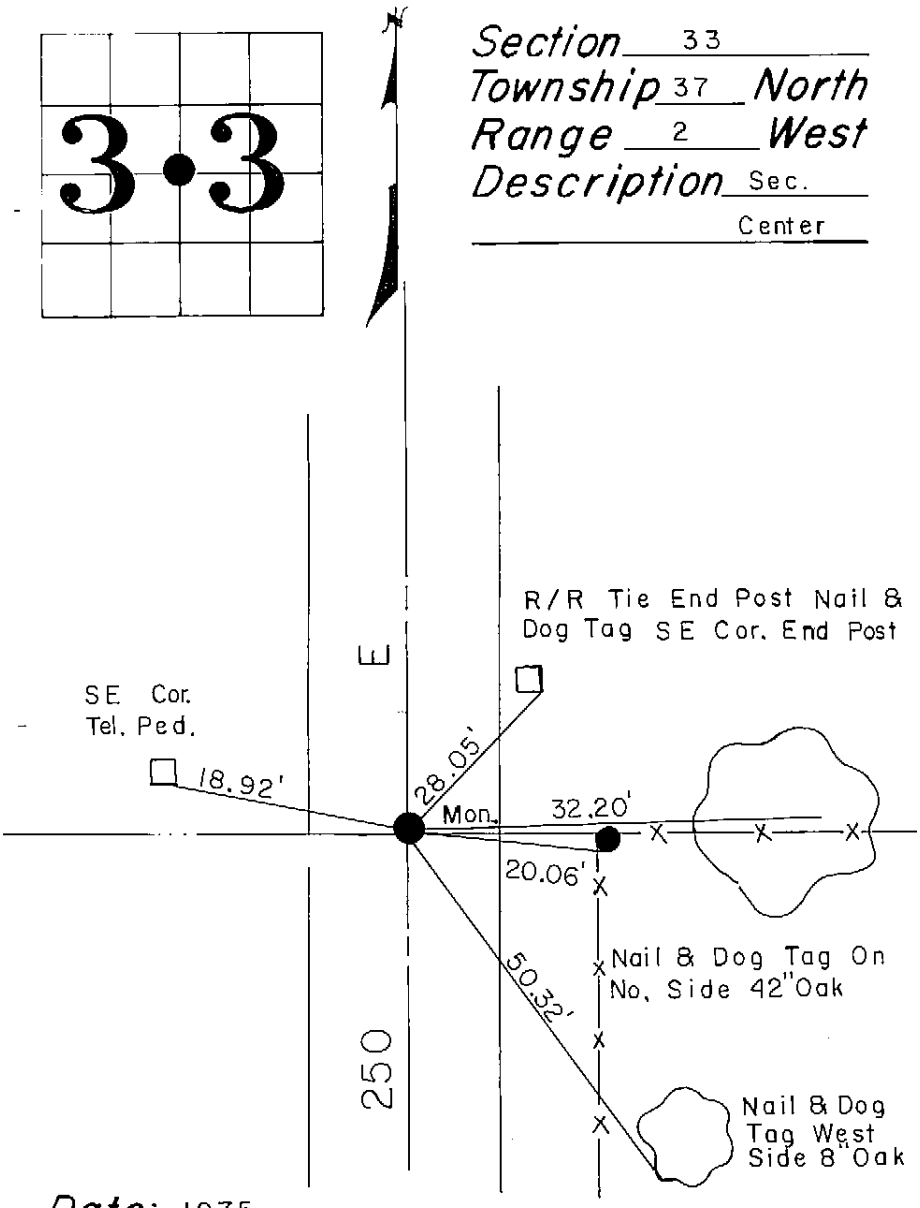

Section 33
Township 37 North
Range 2 West
Description Sec.
Center

Date: 1975

Found by: CBW & JFH

Remarks: Found bricks & pipe, set mounment on top of same, Book 243p.48/ Revised 5/17/91 RTB, RSC, TJH

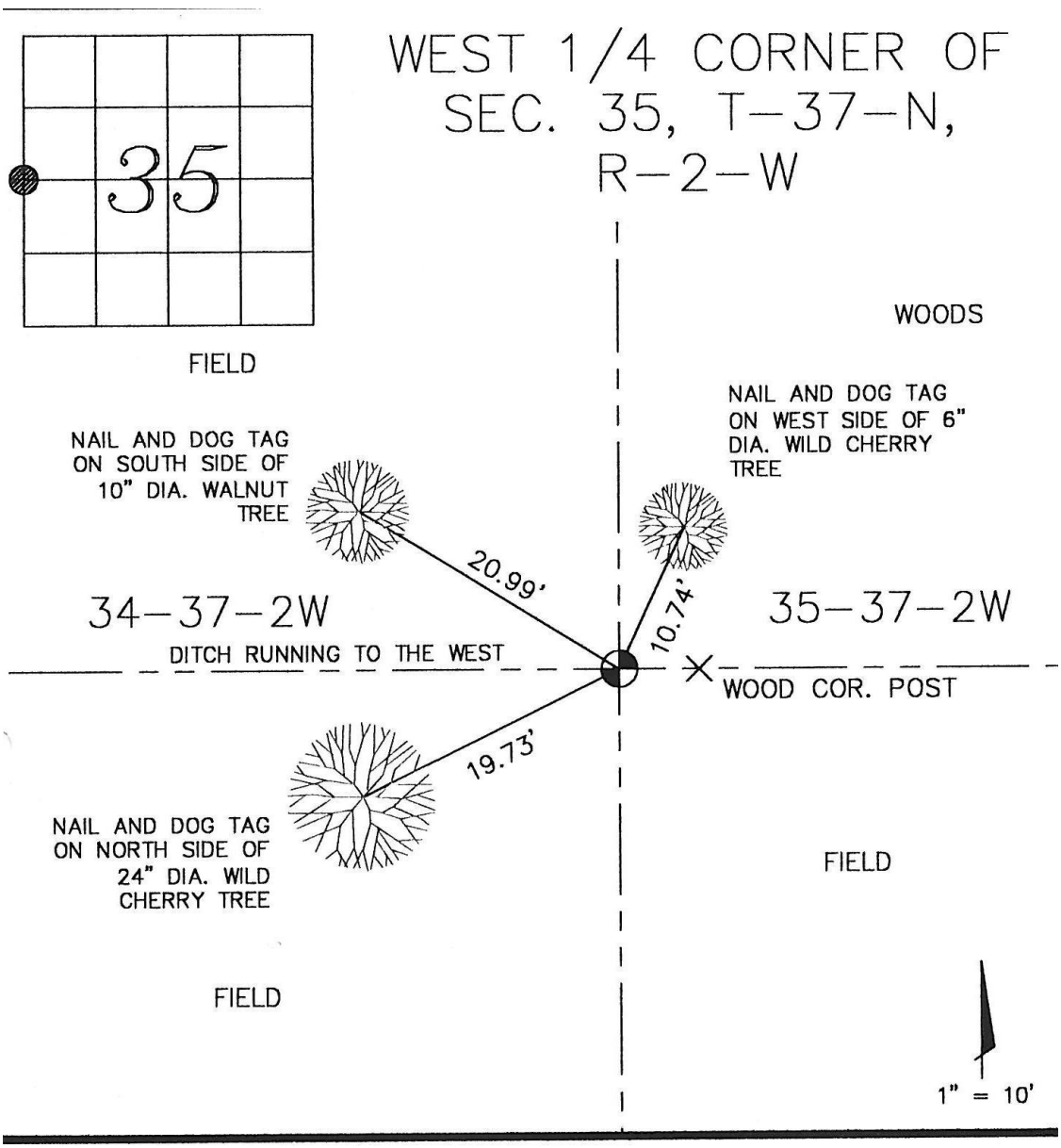

DATE: 04-27-1999
FOUND BY: J.S.B. AND T.J.H.
REMARKS: FOUND 1" PIPE OVER STONE. LOWERED STONE AND SET A FULL C.I. MONUMENT OVER STONE.

all also E¼ 34-37-2

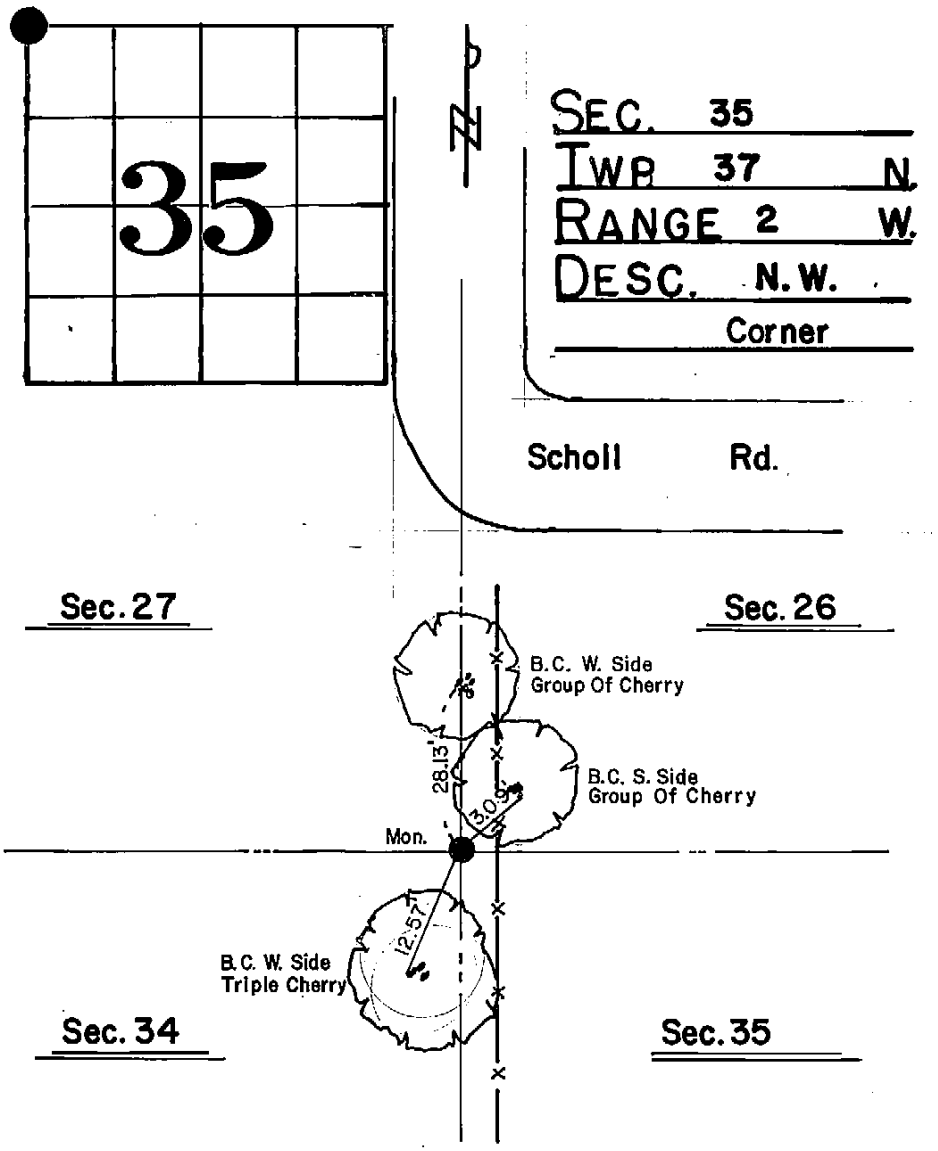

SEC. 35
TWP 37 N.
RANGE 2 W.
DESC. N.W. Corner

DATE: 1975
FOUND BY: C.B.W. & J.M.L.
REMARKS: Set monument. Book 242, p.50.

SEE ALSO NE ¼ 34-37-2
SE ¼ 27-37-2
SW ¼ 26-37-2

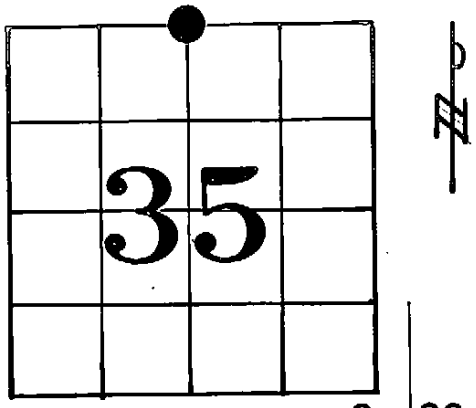

SEC. 35
TWP. 37 N.
RANGE 2 W.
DESC. N. 1/4
Corner

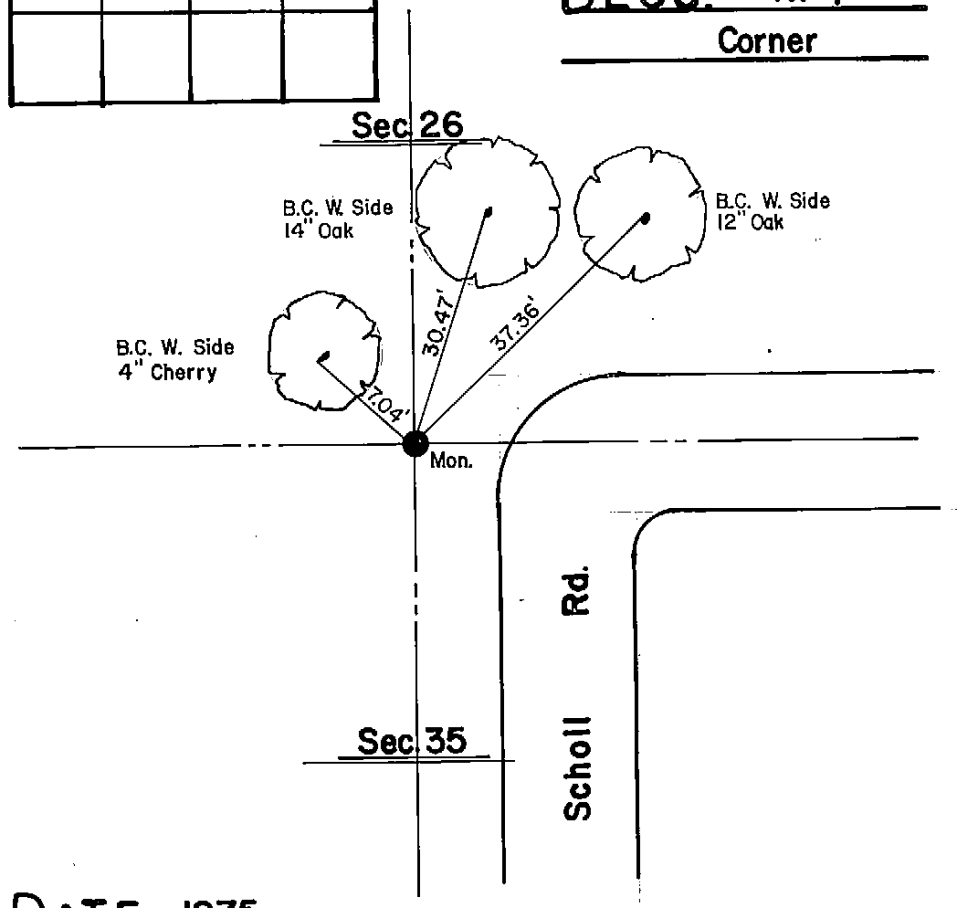

DATE: 1975
FOUND BY: C.B.W. & J.M.L.
REMARKS: Set monument. Book 242, p.51.

SEE ALSO S ¼ 26-37-2

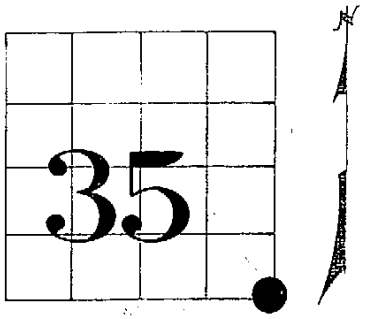

Section 35
Township 37 North
Range 2 West
Description SE 1/4 COR

(A) Dog Tag Up 23" on NE Side of 12" Tree
(B) Dog Tag Up 26" on 4" Tree on W Side
(C) Dog Tag Up 24" on W Side of 6" Stump H-27"

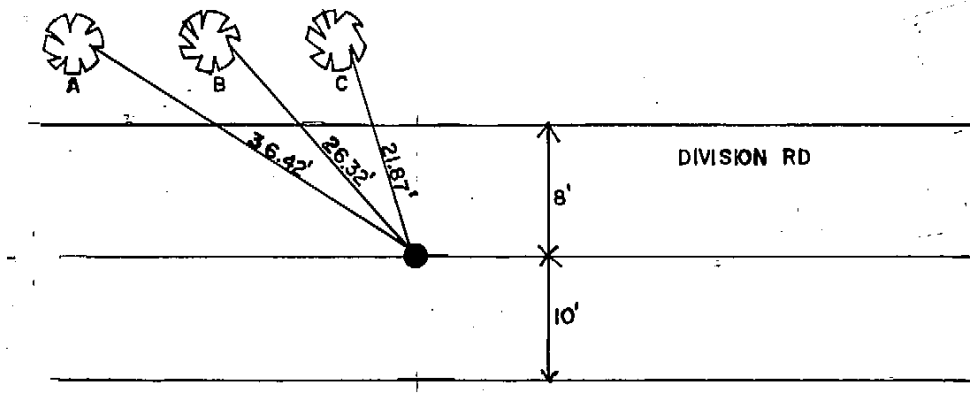

Date: 3/24/2001
Found by: TJH
Remarks: MON Good COND. East COR MON

SEE ALSO SW ¼ 36-37-2
NW ¼ 01-36-2
NE ¼ 02-36-2

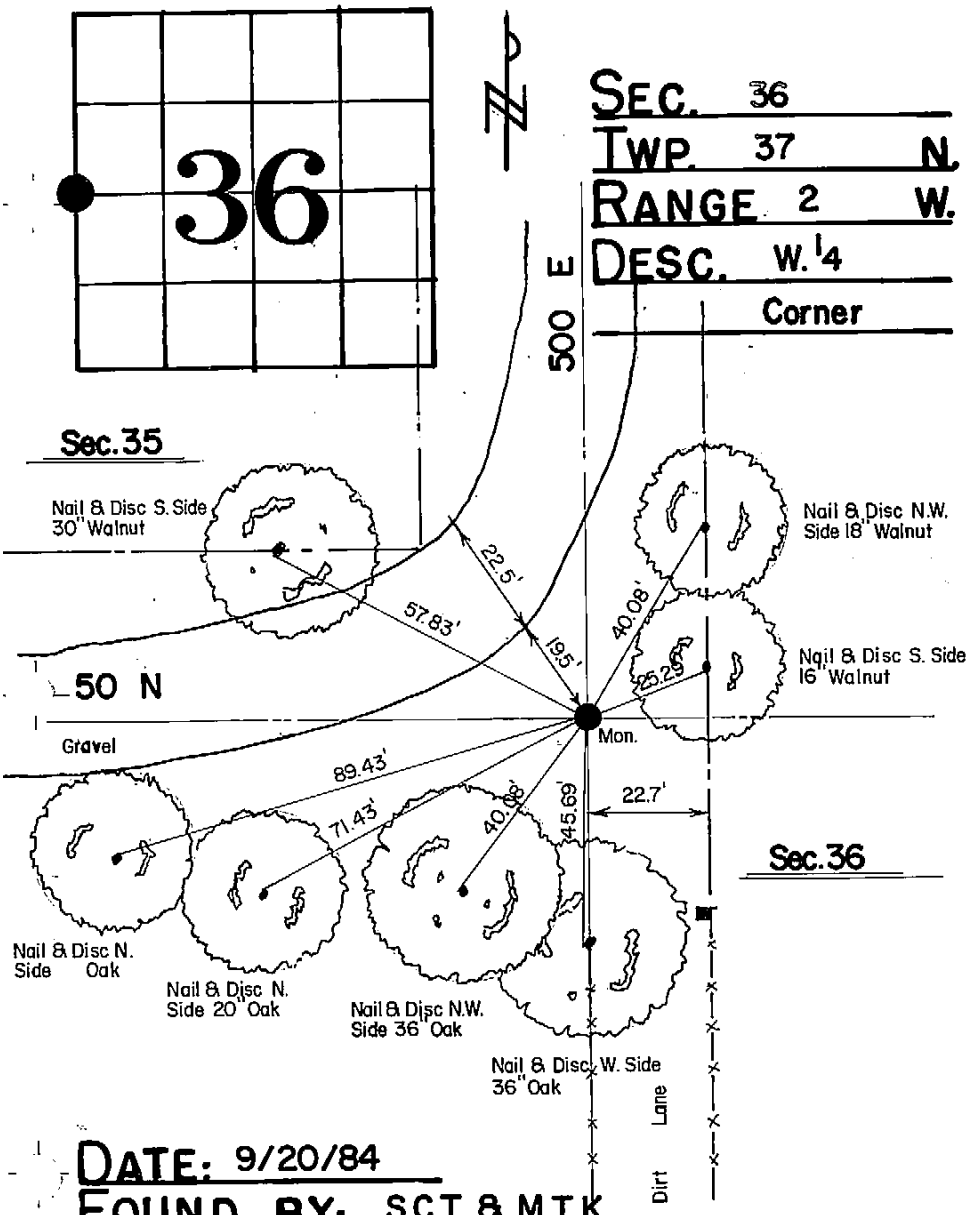

DATE: 9/20/84

FOUND BY: S.C.T. & M.T.K.

REMARKS: Set C.I.Mon. as per old ties in field book 206, p.71 dug 3' deep - no stone, placed asphalt around C.I.Mon. Book 258, p.25.

SEE ALSO E ¼ 35-37-2

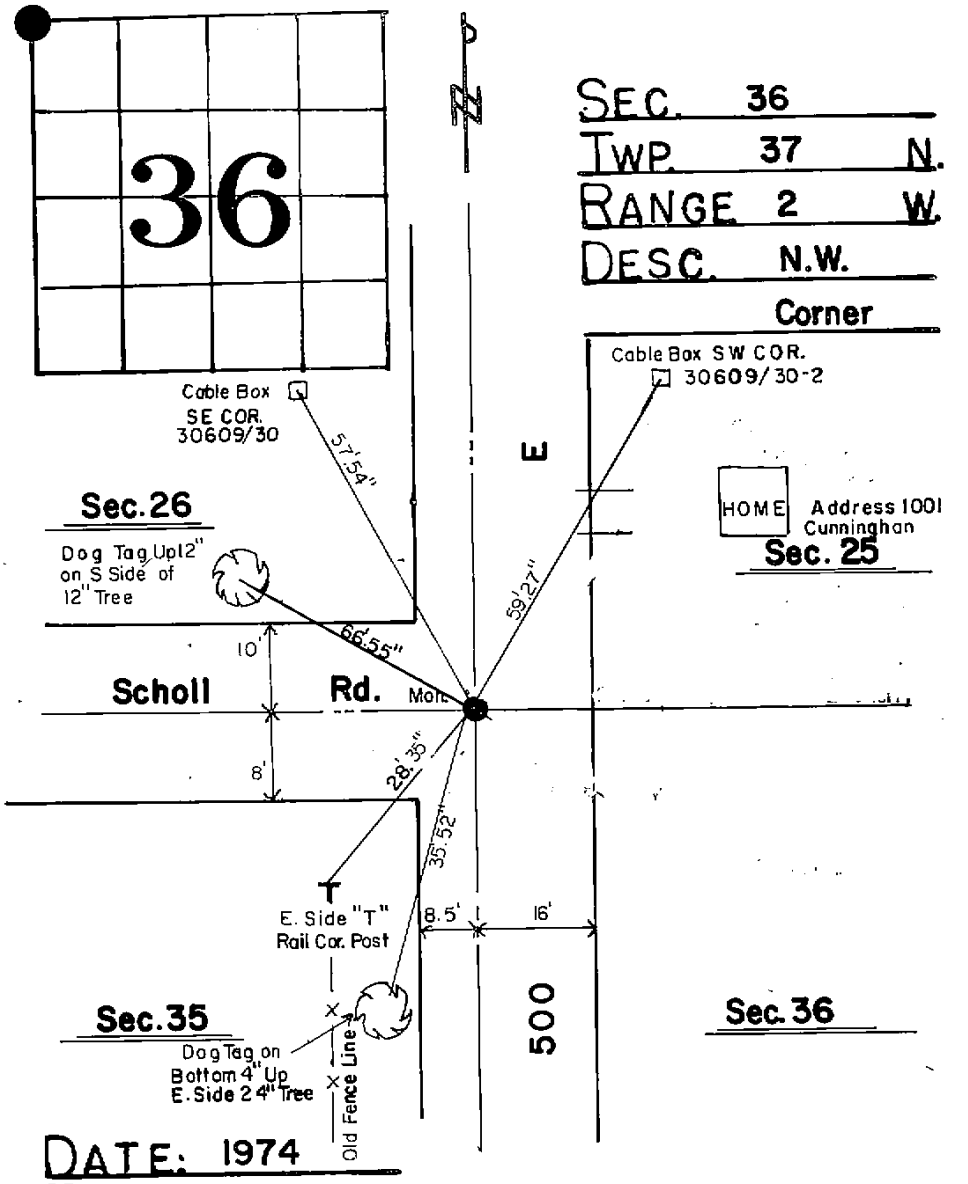

SEE ALSO NE ¼ 35-37-2
SE ¼ 26-37-2
SW ¼ 25-37-2

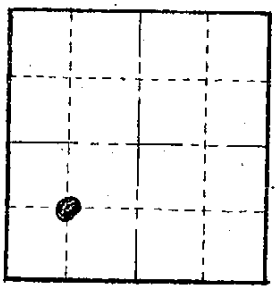

SEC. 36

TWP. 37 N.

RANGE 2 W.

DESC. CENTER OF S.W¼

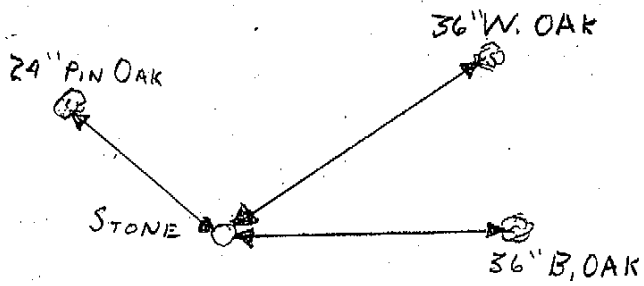

DATE _____

FOUND BY _____

REMARKS BOOK 236 PAGE 96

LAPORTE COUNTY SECTION CORNER *SHEET 1040*

DATE: MAY 2010
CREW: TJH & KAR

NORTHWEST CORNER OF SECTION 06–37–2
NORTHEAST CORNER OF SECTION 01–37–3
SOUTHWEST CORNER OF SECTION 31–38–2
SOUTHEAST CORNER OF SECTION 36–38–3

TOWNSHIP 37 N.
RANGE 3 NW.
SPRINGFIELD TOWNSHIP
LAPORTE COUNTY, INDIANA

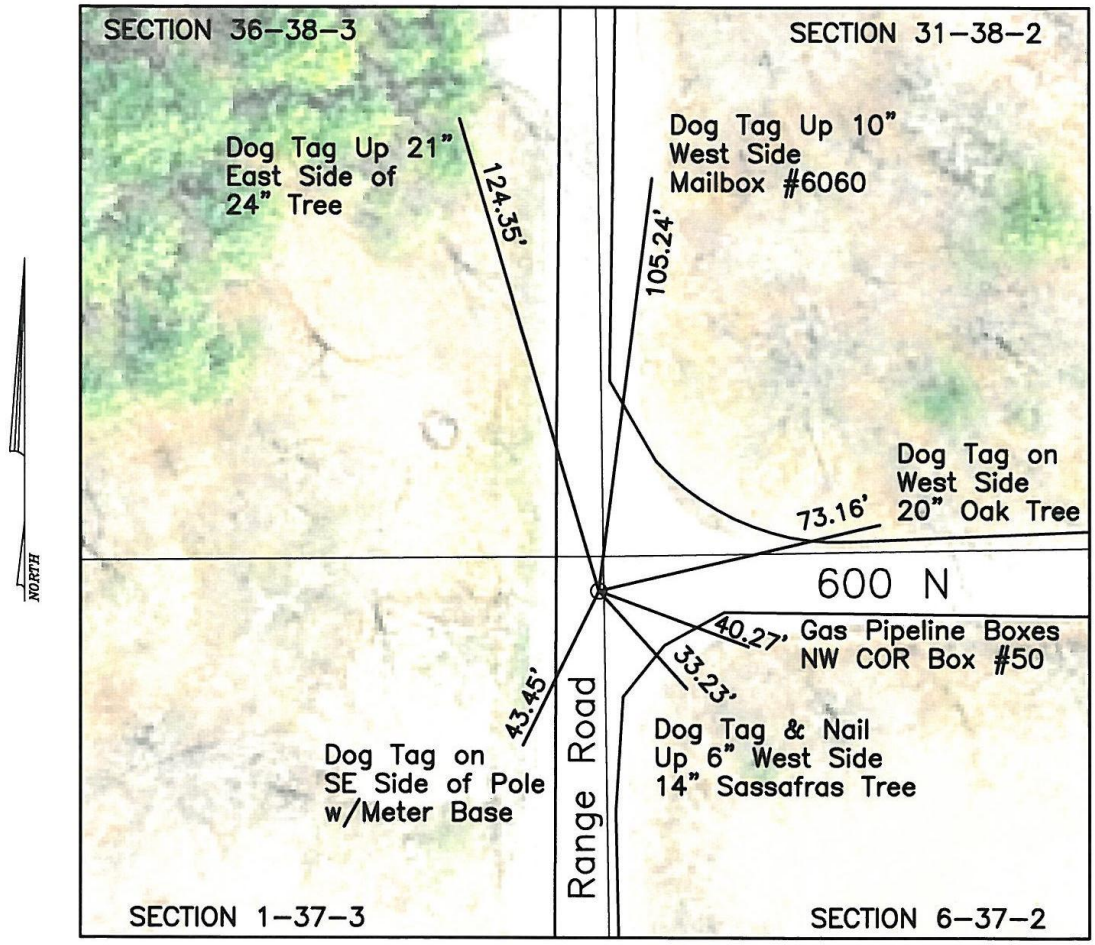

HISTORICAL NOTES:
July 1972 RBB, JTK, & CJ –Found 2 iron pipes & left one in, set iron monument.
4–21–1999 RTB&TJH –Revised, Monument in good condition

LAPORTE COUNTY SURVEYOR

555 MICHIGAN AVE. SUITE 104, LAPORTE, INDIANA 46350
PHONE 219–326–6808 EXT. 2225
Fax (219) 362–9804 Email SURVEYORGROUP@LAPORTECOUNTY.ORG

Scale: 1"=40'	Date: 7/12/11	Drawn By: KAR	Chk'd By: ____

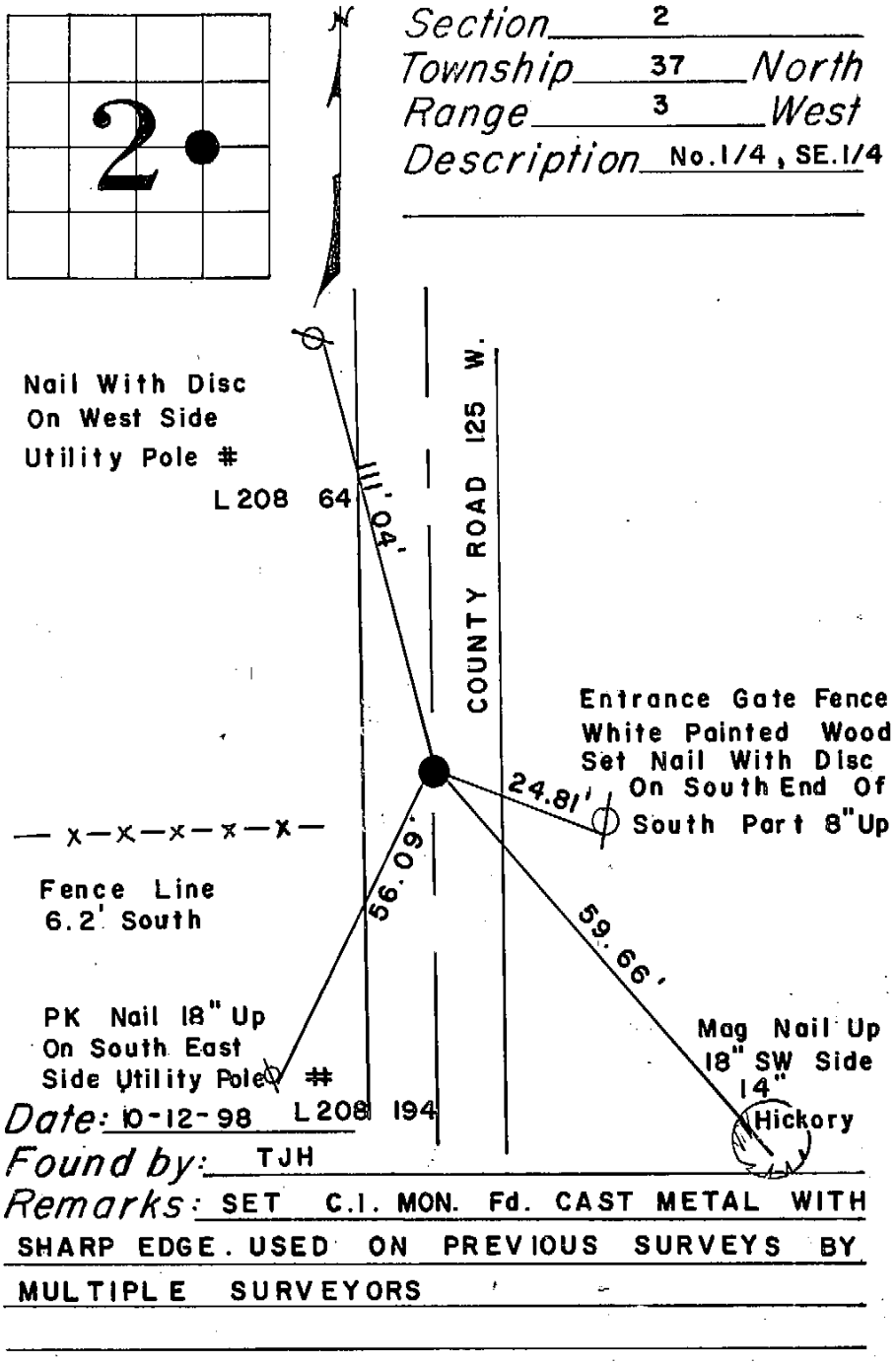
2
Section 2
Township 37 North
Range 3 West
Description No.1/4, SE.1/4
Nail With Disc
On West Side
Utility Pole #
L208 64
111.04'
COUNTY ROAD 125 W.
Entrance Gate Fence
White Painted Wood
Set Nail With Disc
On South End Of
South Part 8"Up
24.81'
— x—x—x—x—x—
Fence Line
6.2' South
56.09'
59.66'
PK Nail 18" Up
On South East
Side Utility Pole #
L208 194
Mag Nail Up
18" SW Side
14"
Hickory
Date: 10-12-98
Found by: TJH
Remarks: SET C.I. MON. Fd. CAST METAL WITH
SHARP EDGE. USED ON PREVIOUS SURVEYS BY
MULTIPLE SURVEYORS

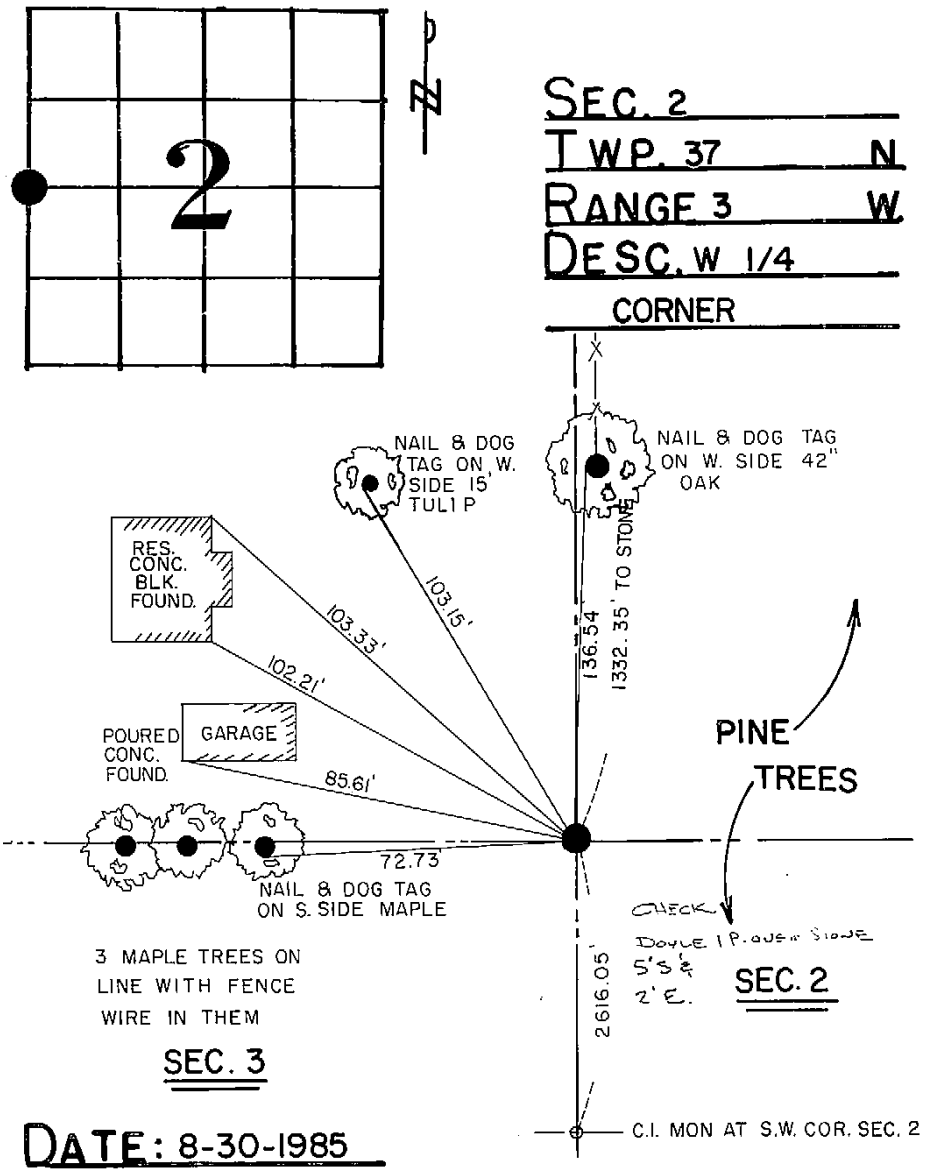

SEE ALSO E ¼ 03-37-3

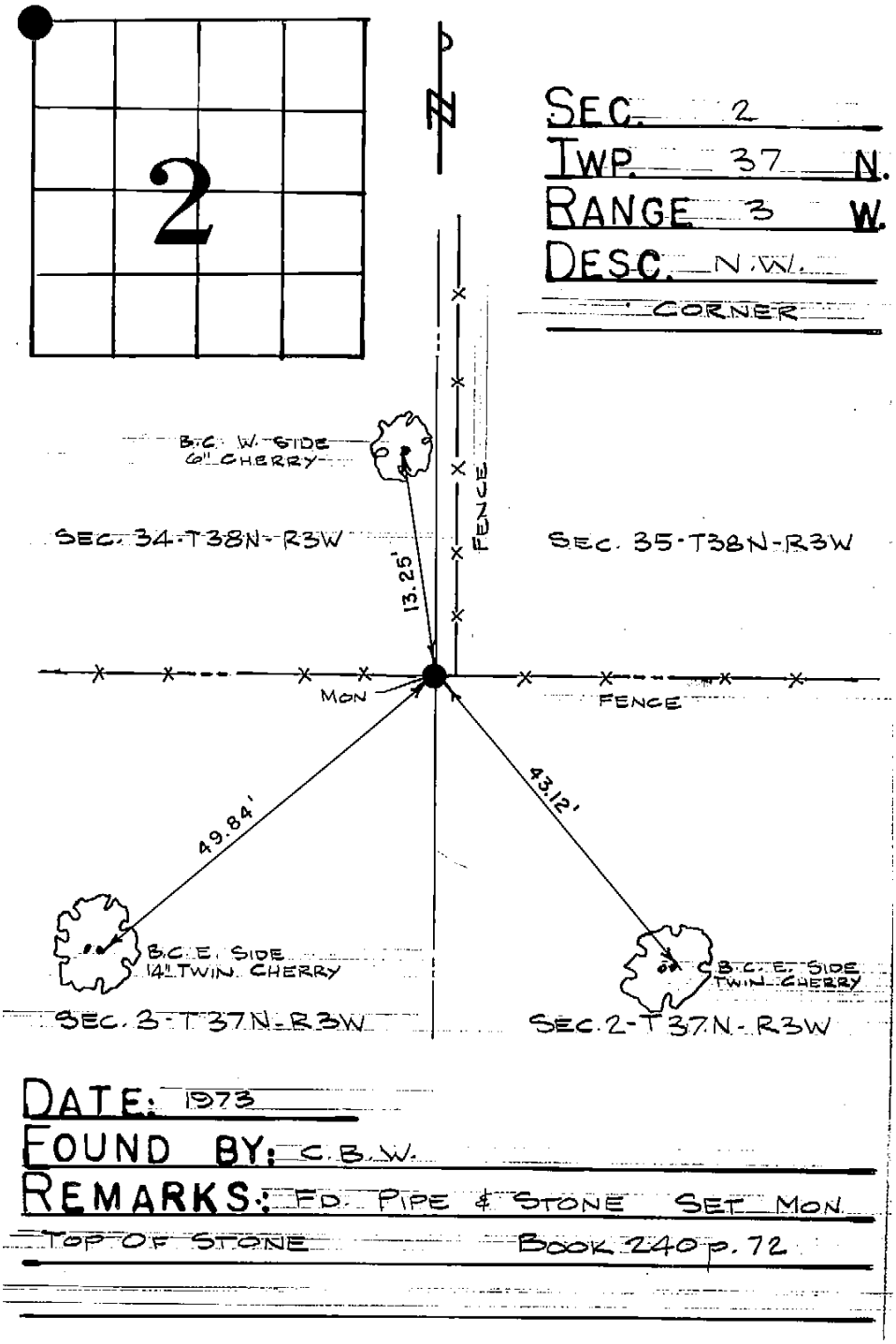

SEE ALSO NE ¼ 03-37-3
SE ¼ 34-38-3
SW ¼ 35-38-3

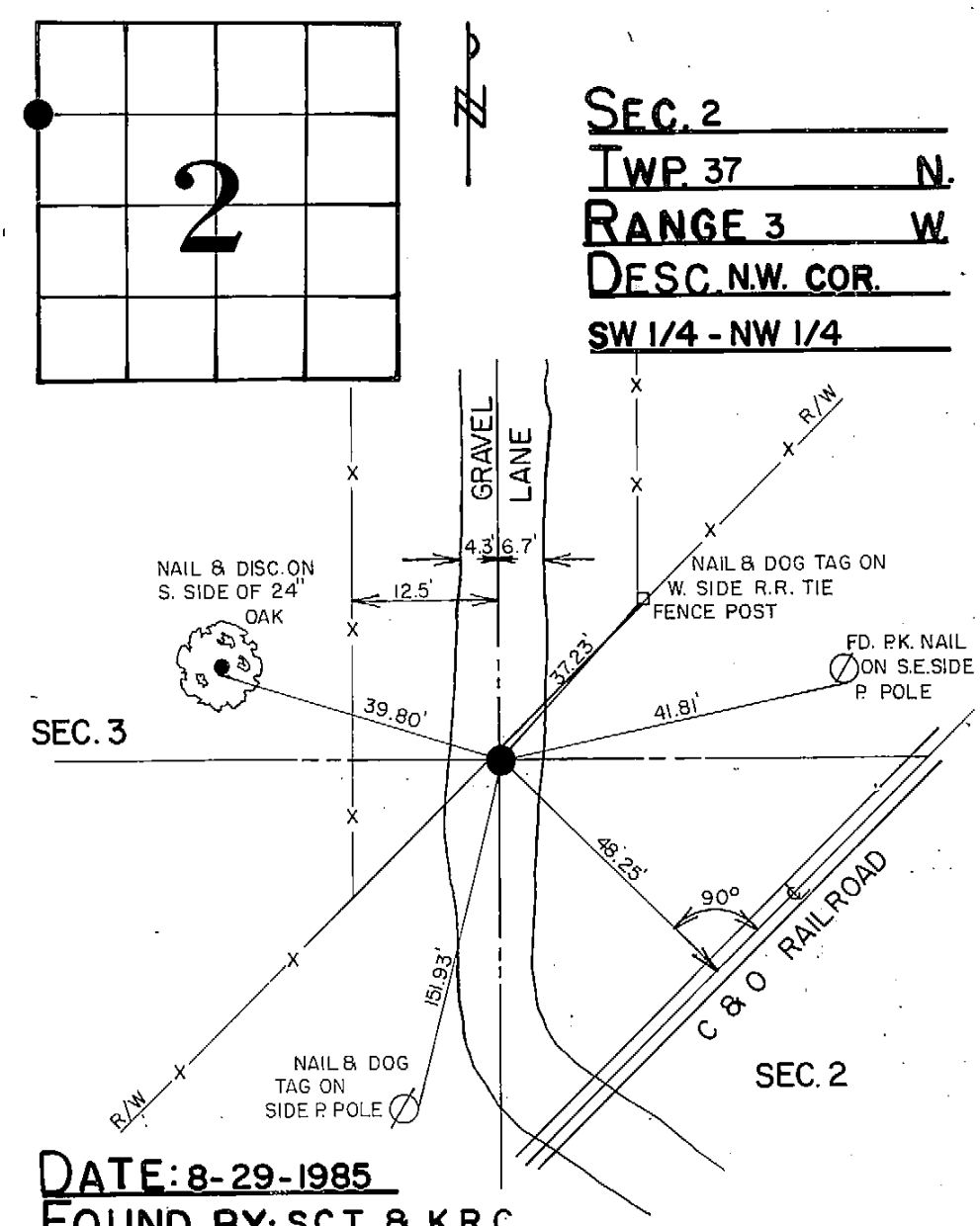

SEE ALSO NE ¼ of the SE ¼ of the NE ¼ 03-37-3

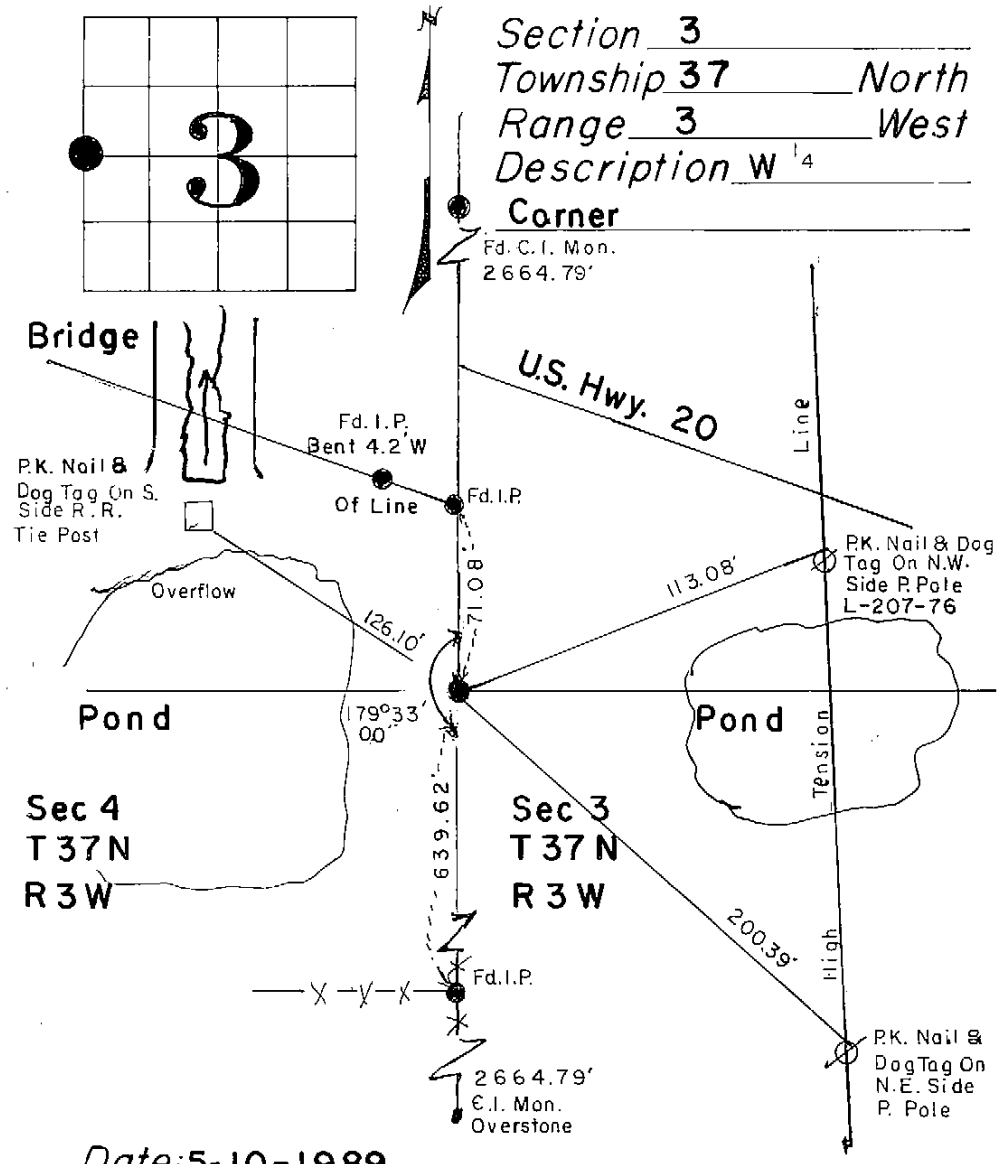

Date: 5-10-1989

Found by: S.C.T. & C.D.S.

Remarks: Set C.I. Mon. At Mile Split Using Fd. I.P. 7 South Of 1/4 Cor. For Line Book 260 Page 55

SEE ALSO E ¼ 04-37-3

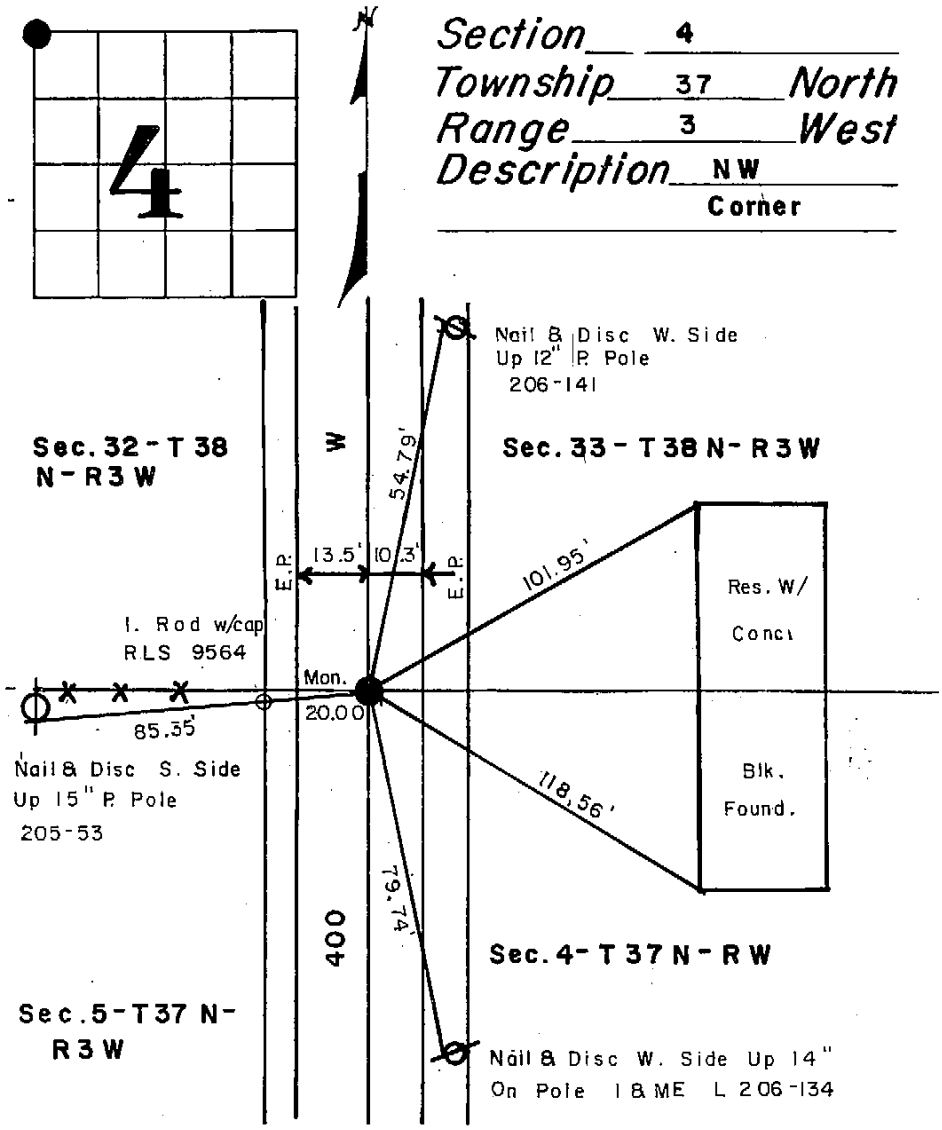

Date: 6/14/82

Found by: SCT & WAH

Remarks: Found broken C.I. Mon. 12" deep put new C.I. Mon. on top retied. Book 254, p 25

Revised 7/29/92 RTB & TJH C.I. Mon. Flush

SEE ALSO NE ¼ 05-37-3
SE ¼ 32-38-3
SW ¼ 33-38-3

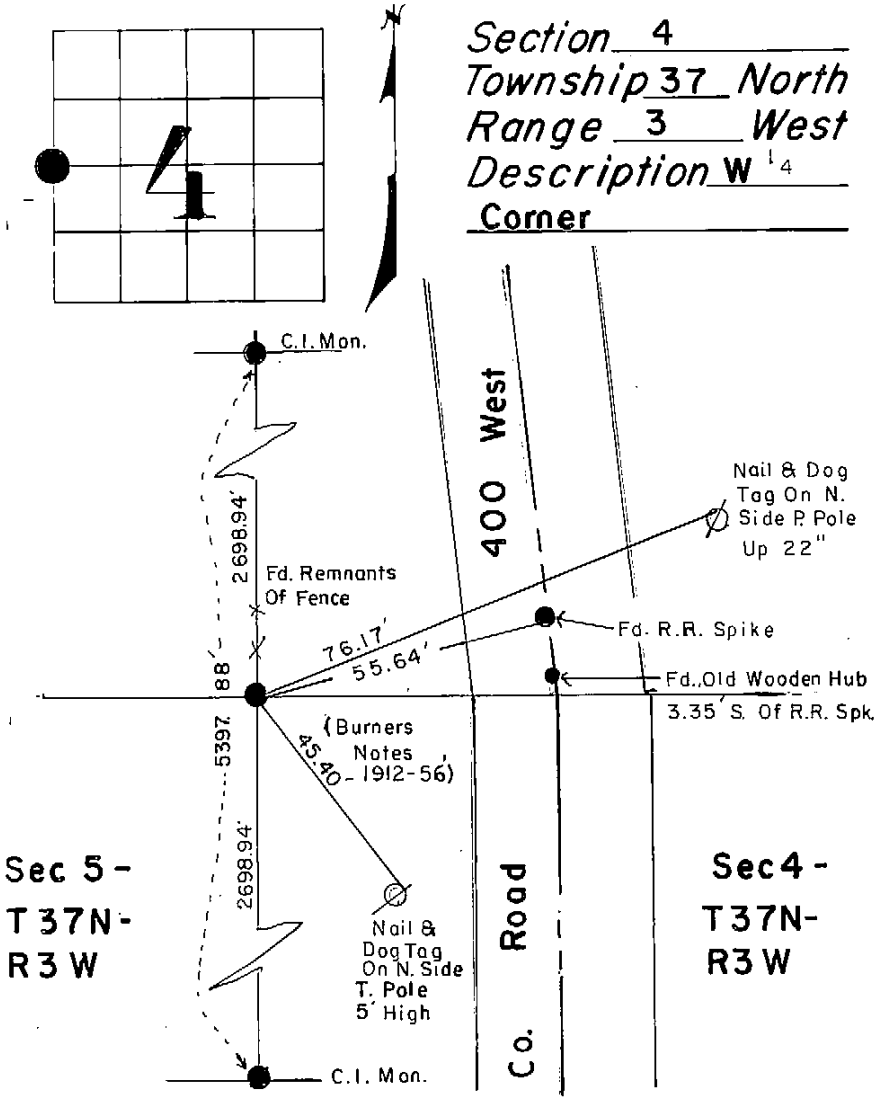

Date: 5-15-1989

Found by: S.C.T. & C.D.S.

Remarks: Set I.P. On Straight Line & Even Split Between Sec. Corners Book 260 Page 56 CHECKED 5/7/93 RTB & TJH

SEE ALSO E ¼ 05-37-3

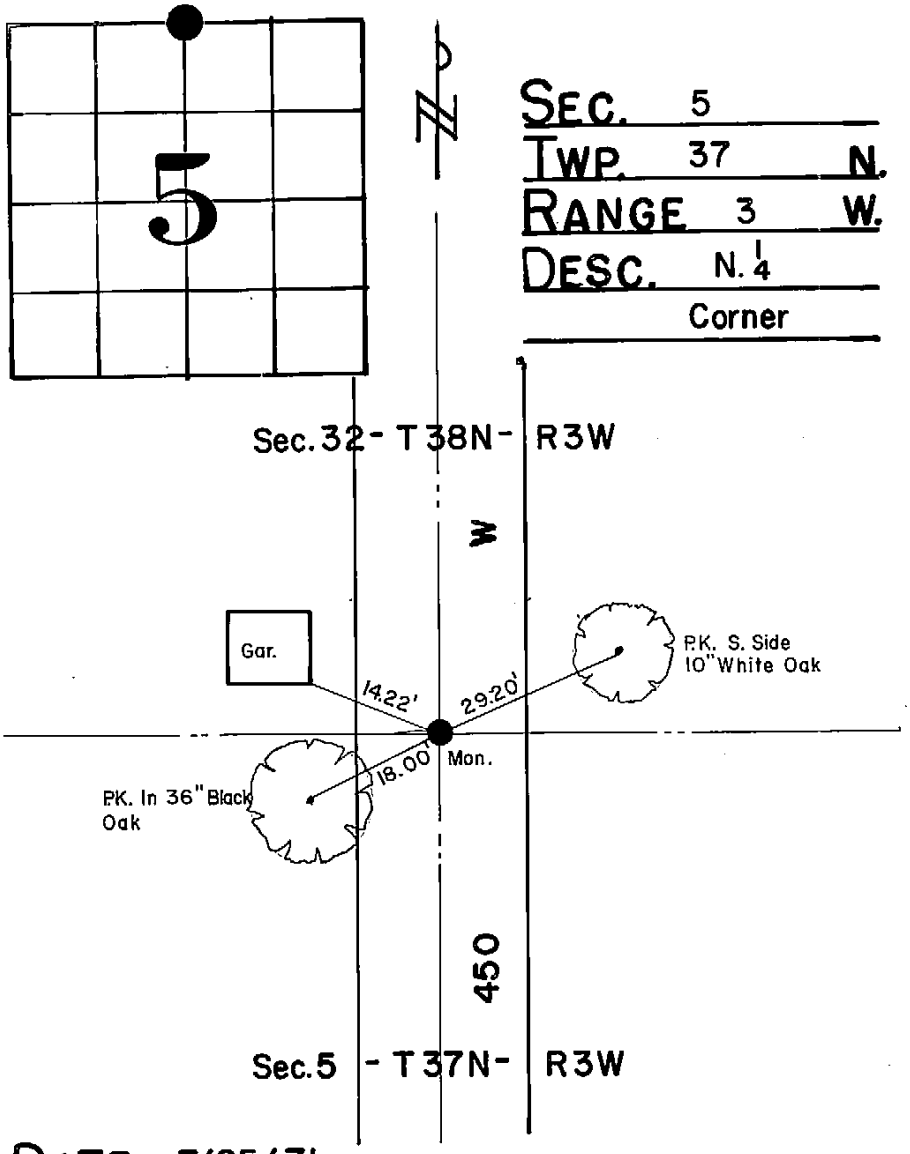

DATE: 7/25/71

FOUND BY: K.W.Y. & R.L.

REMARKS: Found stone & R.R. Spike, set iron monument.

SEE ALSO S ¼ 32-38-3

LAPORTE COUNTY SECTION CORNER *SHEET 1049*

DATE: OCT 2009
CREW: TJH & KAR

NORTHWEST CORNER OF SECTION 06–37–3
NORTHEAST CORNER OF SECTION 01–37–4
SOUTHWEST CORNER OF SECTION 31–38–3
SOUTHEAST CORNER OF SECTION 36–38–4

TOWNSHIP 38 N.
RANGE 3 NW.
SPRINGFIELD TOWNSHIP
LAPORTE COUNTY, INDIANA

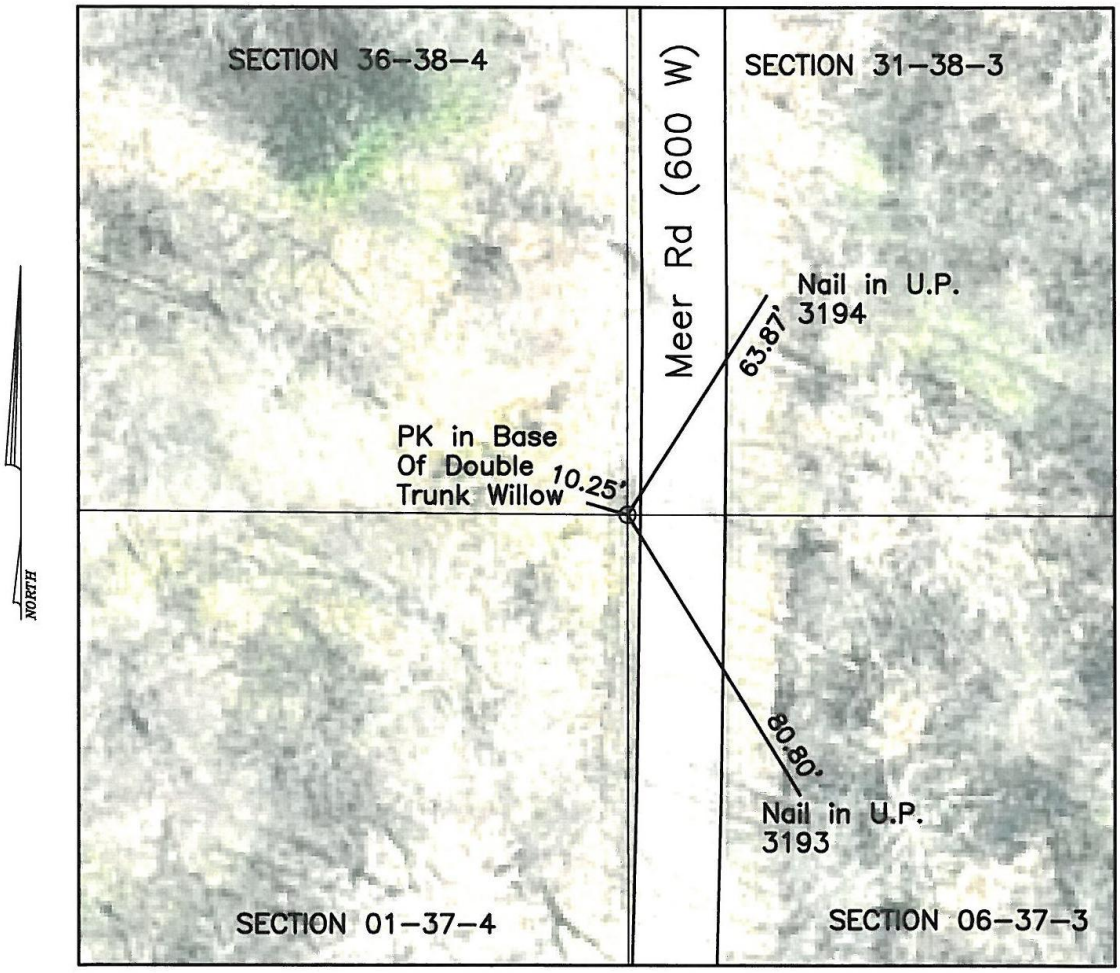

HISTORICAL NOTES:
7–25–1971 KWY&RL –Found iron pipe, set iron monument.
6–9–2005 TJH&KAR –took off 1/2" cap, raised w/2–5" spacer, 2" cap
October 2009 TJH&KAR –MON flush, witnesses good

LAPORTE COUNTY SURVEYOR

555 MICHIGAN AVE. SUITE 104, LAPORTE, INDIANA 46350
PHONE 219–326–6808 EXT. 2225
Fax (219) 362–9804 Email SURVEYORGROUP@LAPORTECOUNTY.ORG

Scale: 1"=40'	Date: 7/07/11	Drawn By: KAR	Chk'd By: ____

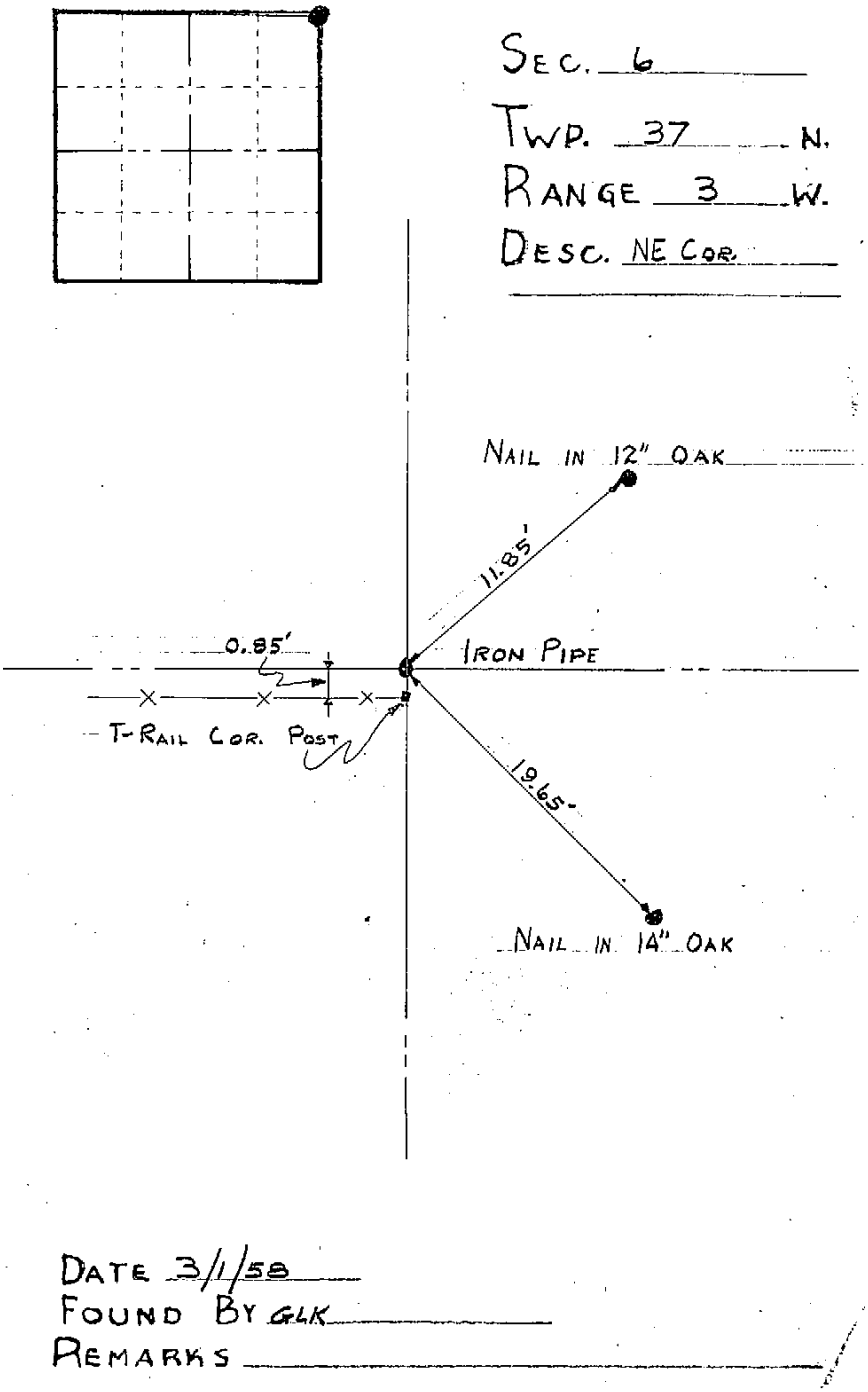

SEE ALSO NW ¼ 05-37-3
SE ¼ 31-38-3
SW ¼ 32-38-3

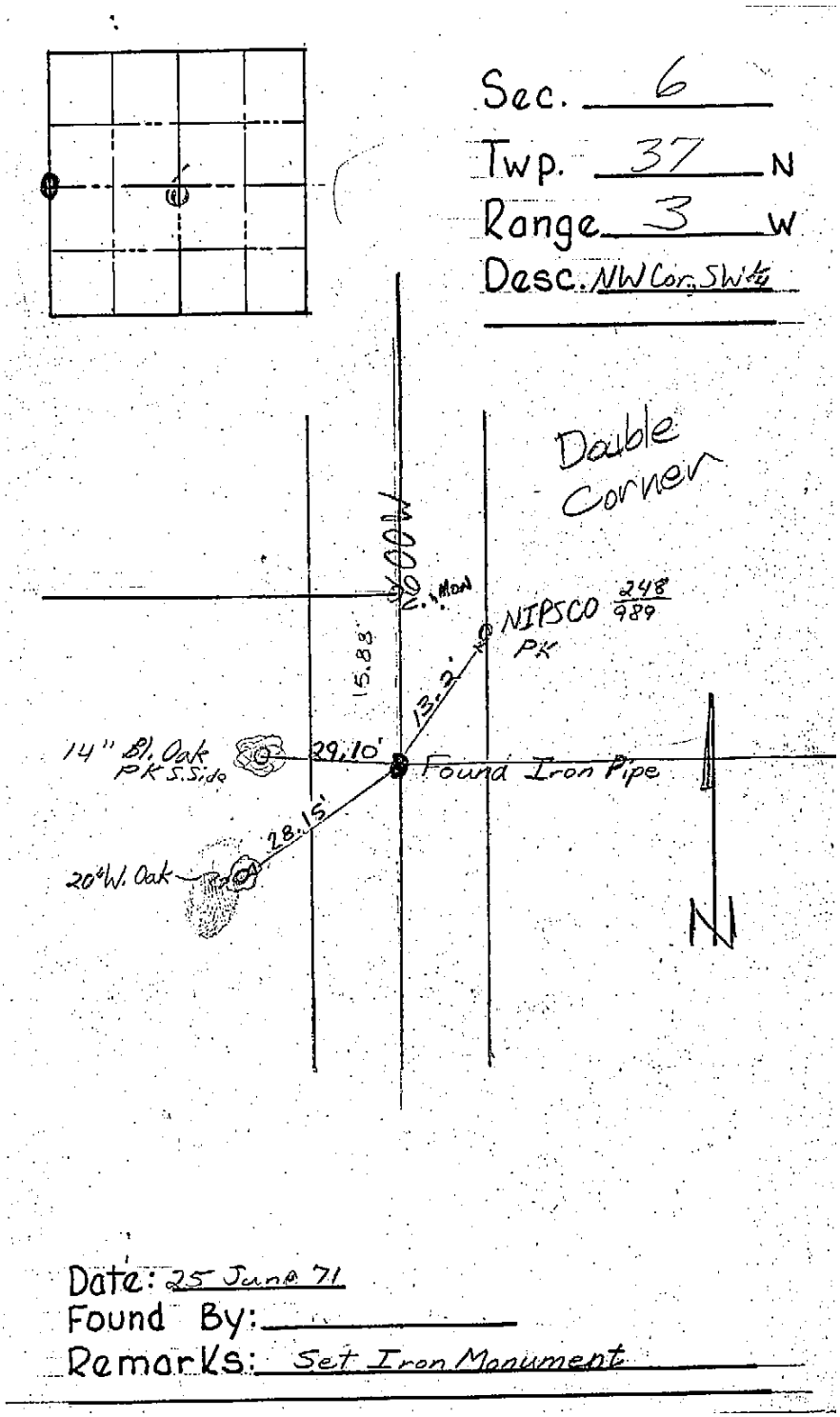

SEE ALSO NE ¼ of the SE ¼ 01-37-4*

*BETTER KNOWN AS THE W ¼ 06-37-3 & E ¼ 01-37-4

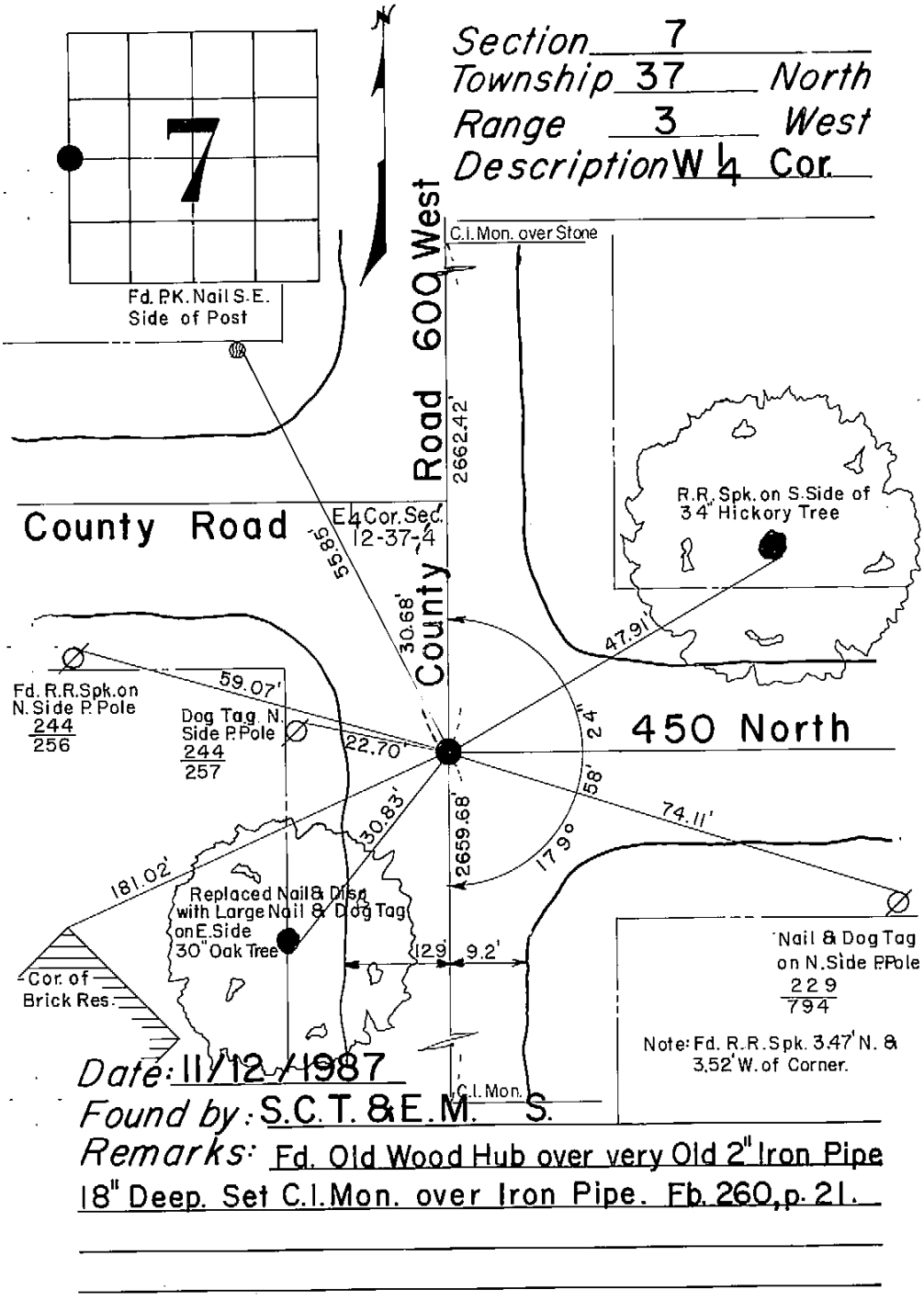

SEE ALSO E ¼ 12-37-4

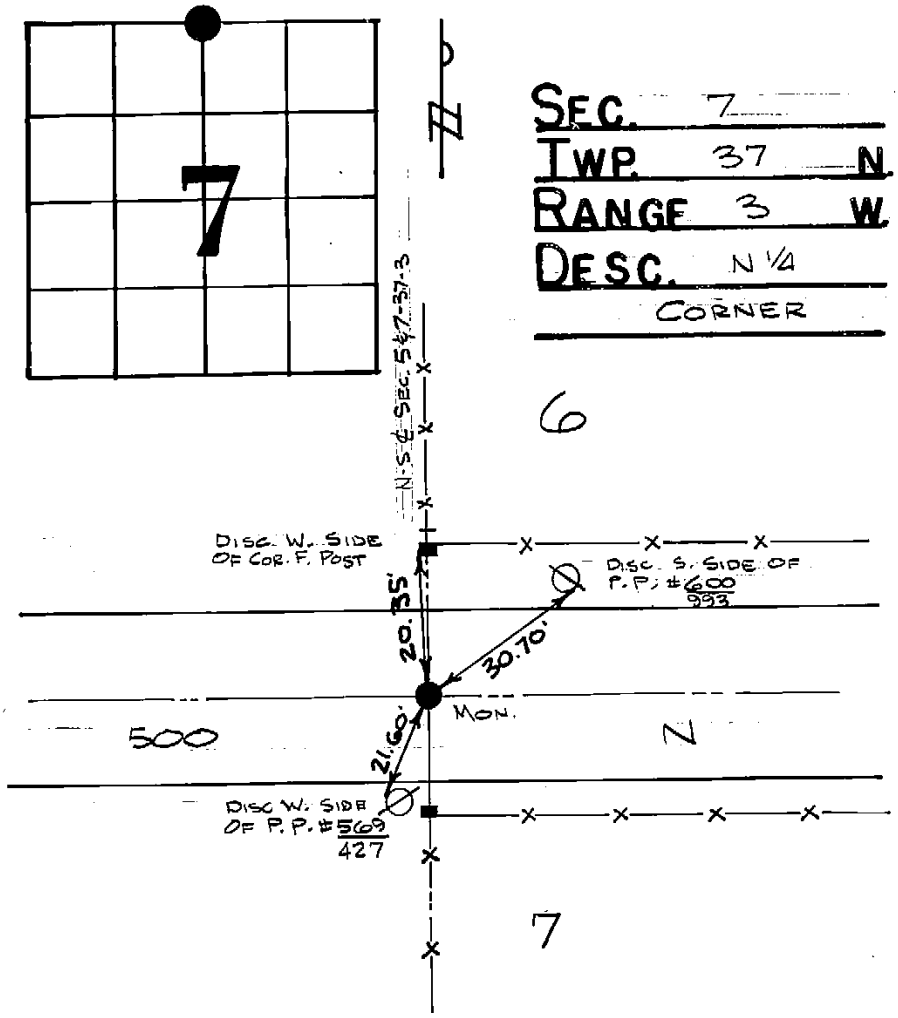

DATE: 1977

FOUND BY: C.B.W. & W.C.K.

REMARKS: FOUND IRON PIPE SET C.I. MON. BOOK 246, p. 57

REVISED 9-17-93 RTB AND TJH

SEE ALSO S ¼ 06-37-3

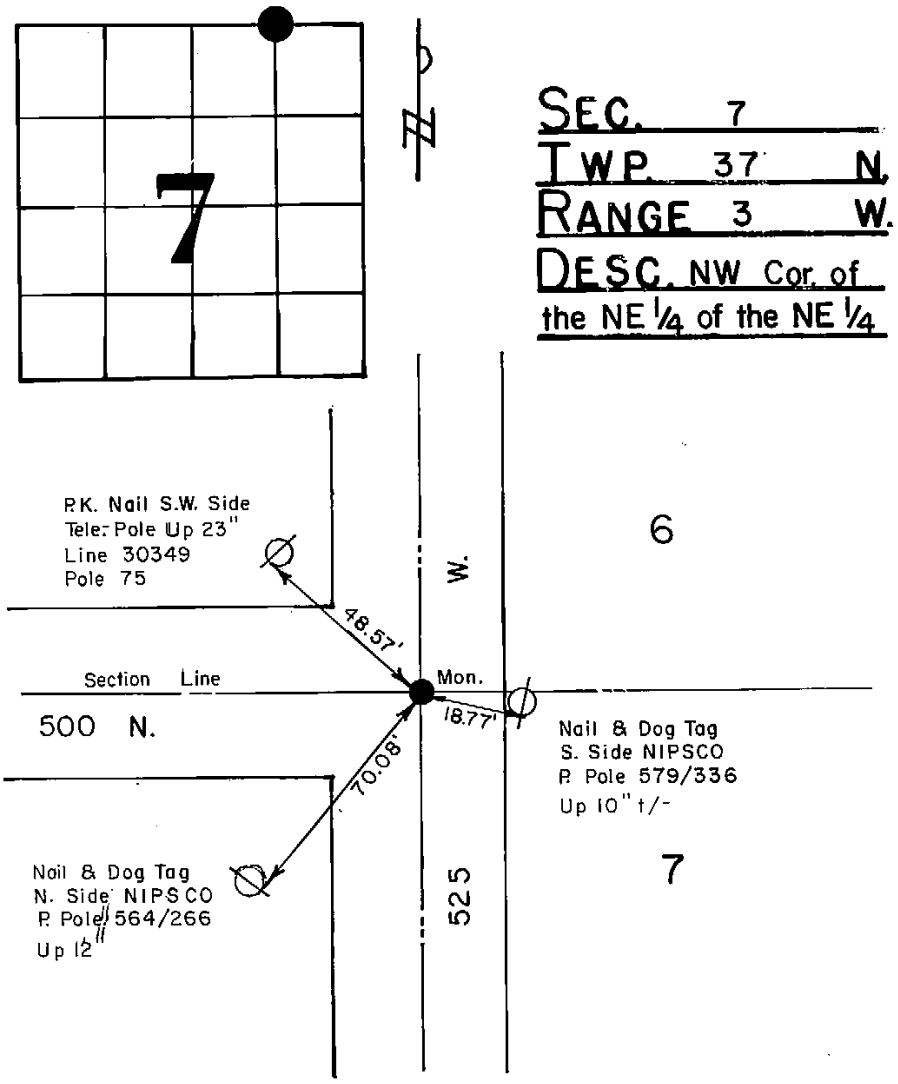

SEE ALSO SW ¼ of the SE ¼ of the SE ¼ 06-37-3

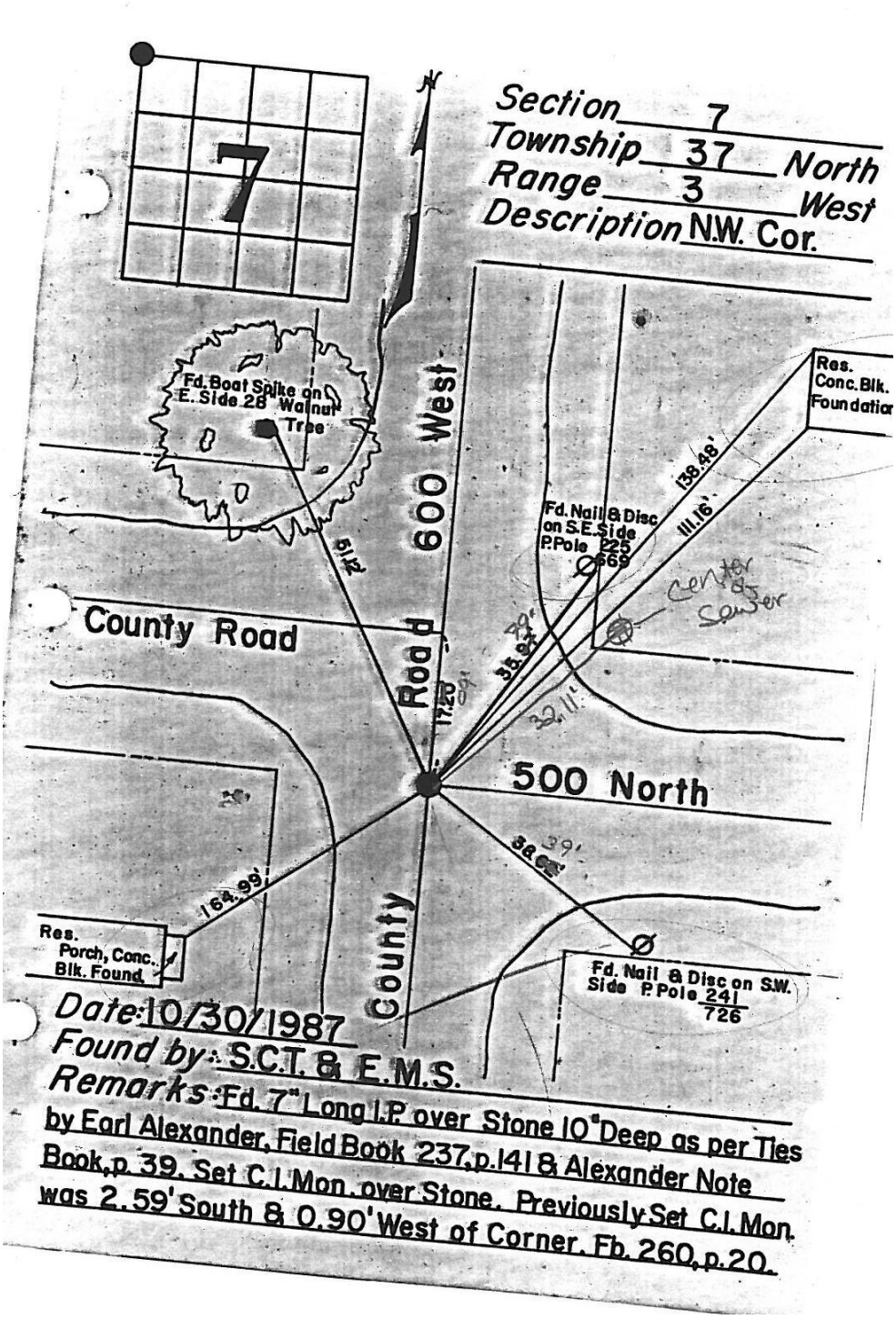

SEE ALSO NE ¼ 12-37-4
SE ¼ 01-37-4
SW ¼ 06-37-3

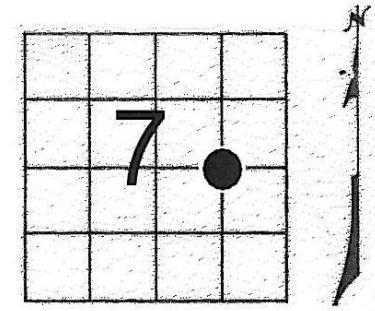

Section 7
Township 37 North
Range 3 West
Description NW ¼ , Of the NE ¼ , Of The SE ¼

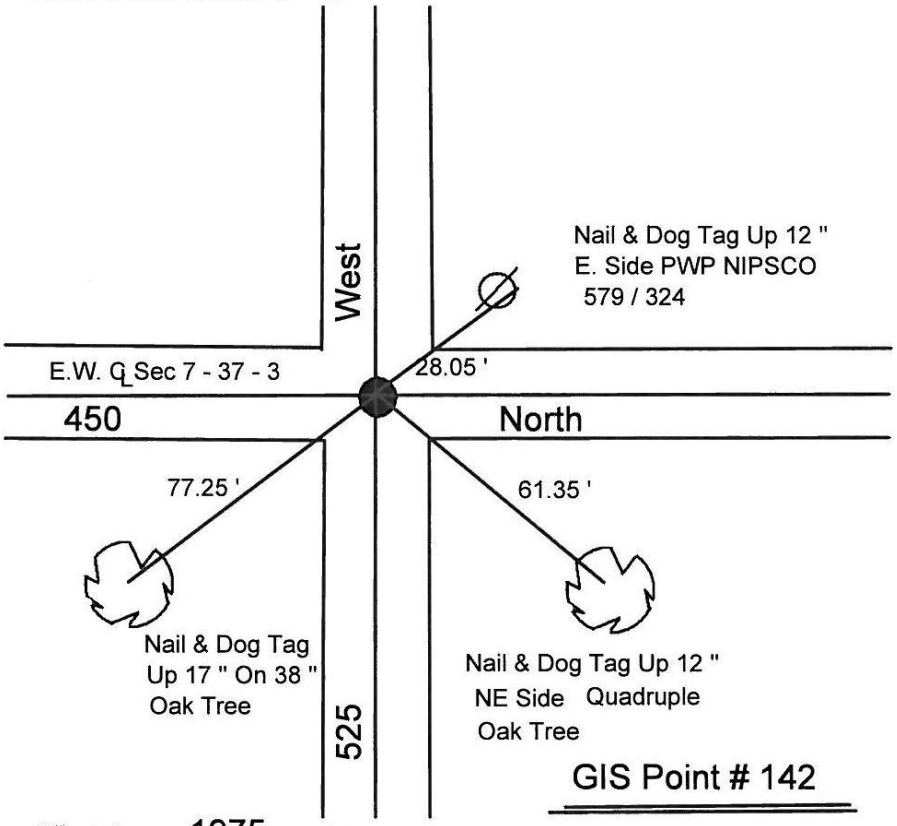

Date: 1975
Found by: CBW & JFM
Remarks: Found pipe set C.I. Monument Book 243,p.7 (Referenced) 9 - 30 - 1993 Clear & Cool 60 ° ± Monument on surface RTB & TJH Revised TJH & KAR Raised w / 1 " spacer & ½ " cap Used as a GIS Point # 142

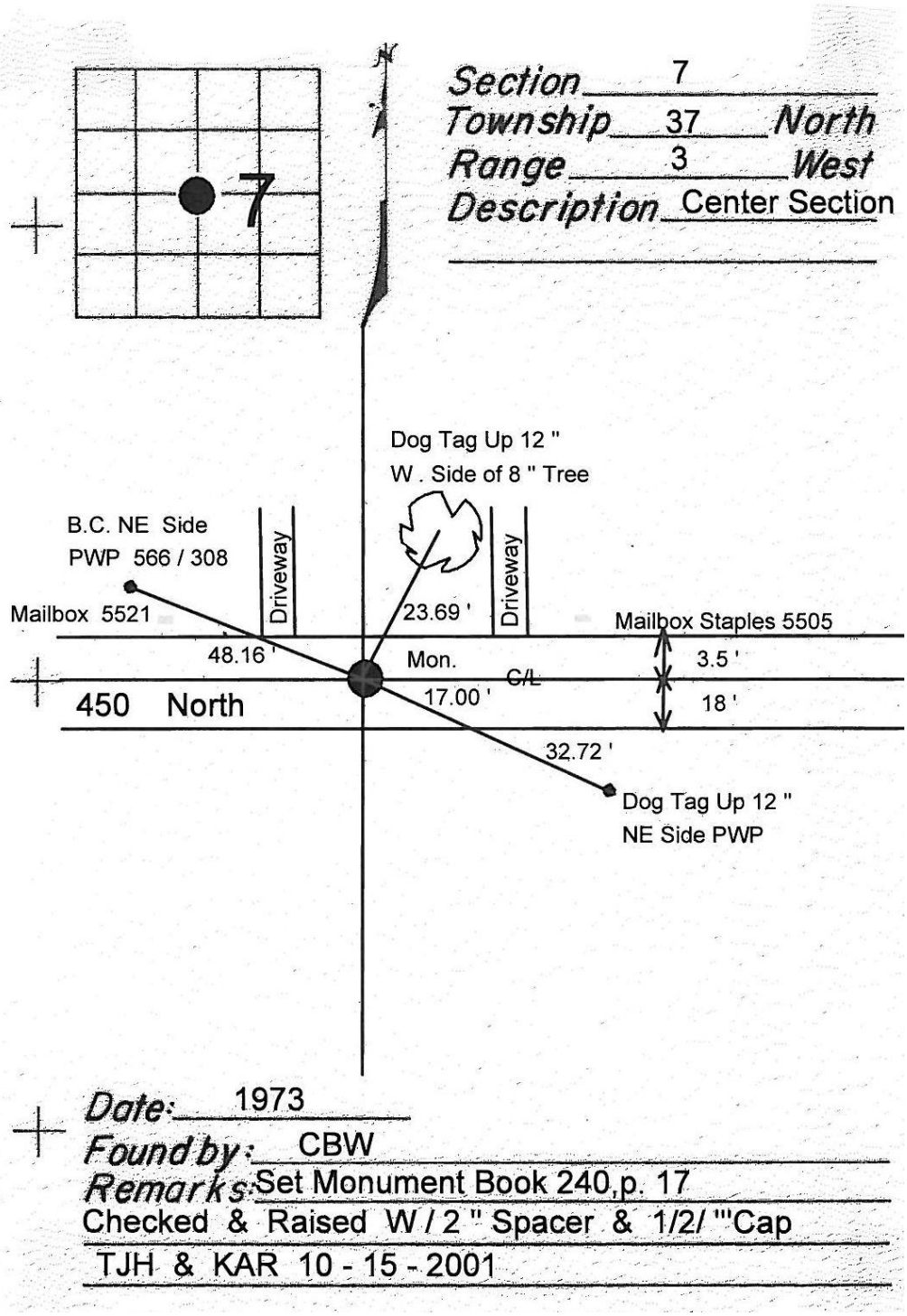
7
N
Section 7
Township 37 North
Range 3 West
Description Center Section
Dog Tag Up 12 "
W . Side of 8 " Tree
B.C. NE Side
PWP 566 / 308
Driveway
Driveway
Mailbox 5521
23.69 '
Mailbox Staples 5505
48.16 '
Mon.
C/L
3.5 '
17.00 '
18 '
450 North
32.72 '
Dog Tag Up 12 "
NE Side PWP
Date: 1973
Found by: CBW
Remarks: Set Monument Book 240,p. 17
Checked & Raised W / 2 " Spacer & 1/2/ "'Cap
TJH & KAR 10 - 15 - 2001

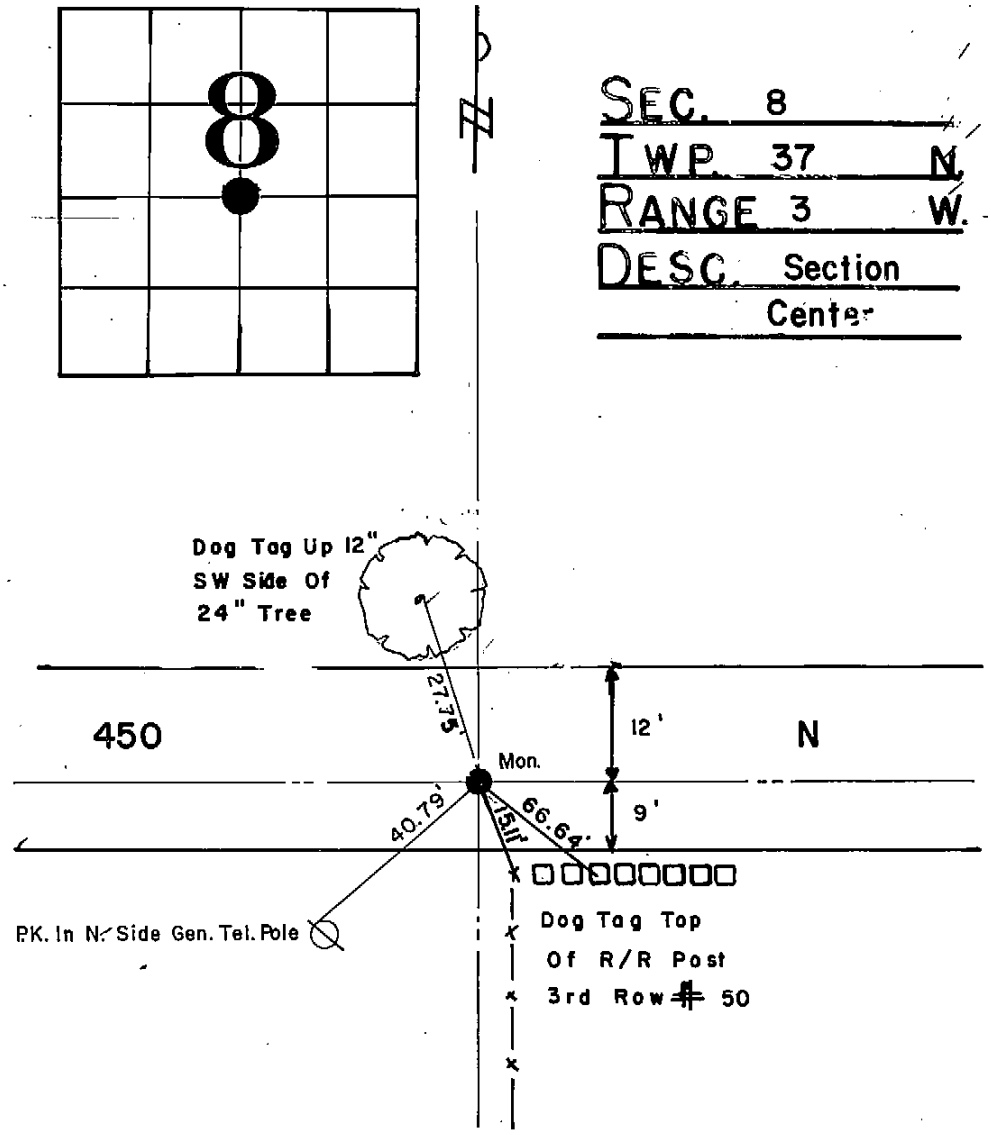

DATE: 7/72

FOUND BY: R.B.B., J.T.K. & C.J.

REMARKS: Found iron pipe, set iron monument.

RAISED W/2" & 1" SPACER & 1/2" CAP 10/17/2001 TJH&KAR

10/17/2001 TJH&KAR took off 1/2" cap raised w/3-2" spacers, 1" spacer, 1/2" cap cold 38° +/-

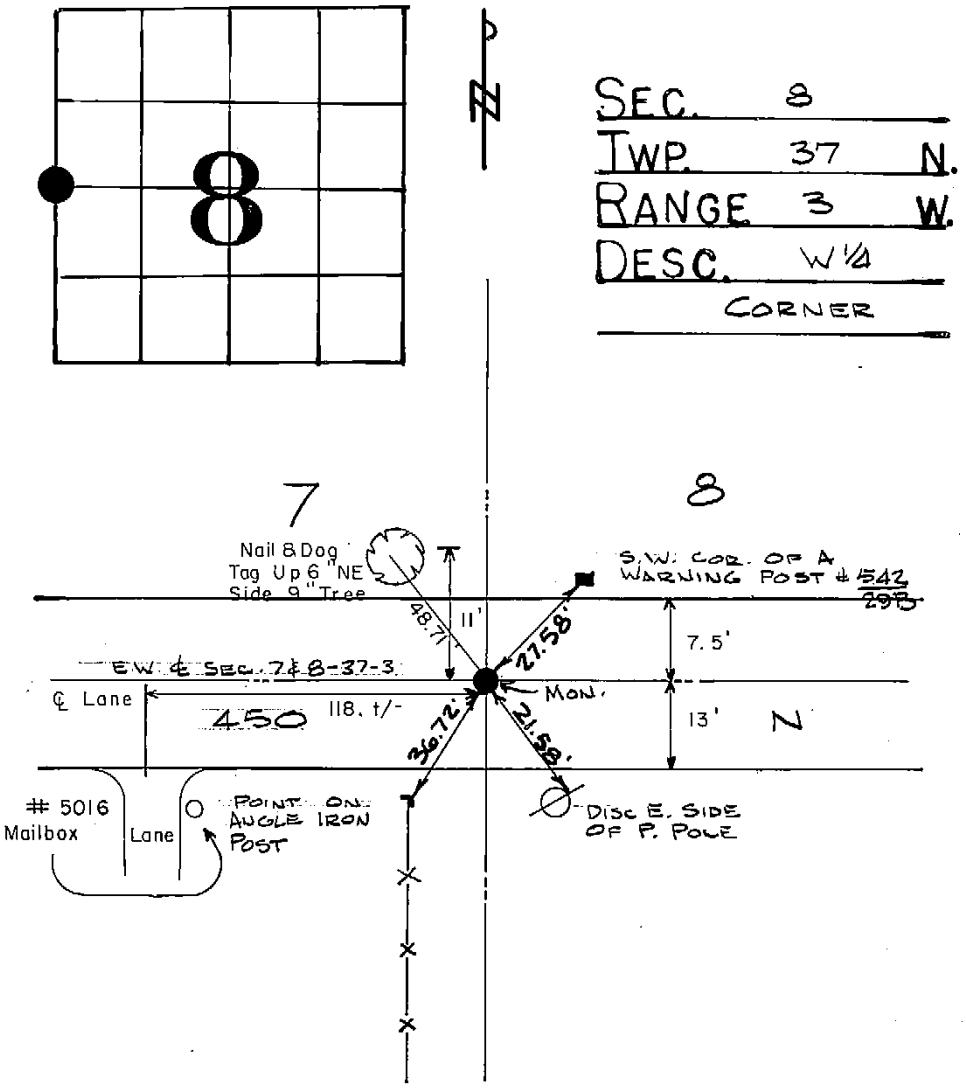

SEC. 8
TWP. 37 N.
RANGE 3 W.
DESC. W ¼
CORNER

DATE: 1977
FOUND BY: C.B.W. & W.C.K.
REMARKS: FOUND R.R. SPIKE FROM
BOOK FB 61-1 p. 36 SET C.I. MON.
BOOK 246, p. 58 REVISED TJH 8/1/94 HOT 85° +/-
10/17/2001 TJH&KAR Raised MONw/2"spacer,1"spacer,1/2"cap
witnesses good cold 38° +/-

SEE ALSO E ¼ 07-37-3

LAPORTE COUNTY SECTION CORNER *SHEET 1060*

DATE: AUG 2009
CREW: TJH & KAR

NORTH CORNER OF SECTION 08
SOUTH CORNER OF SECTION 05

TOWNSHIP 37 N.
RANGE 3 NW.
CENTER TOWNSHIP
LAPORTE COUNTY, INDIANA

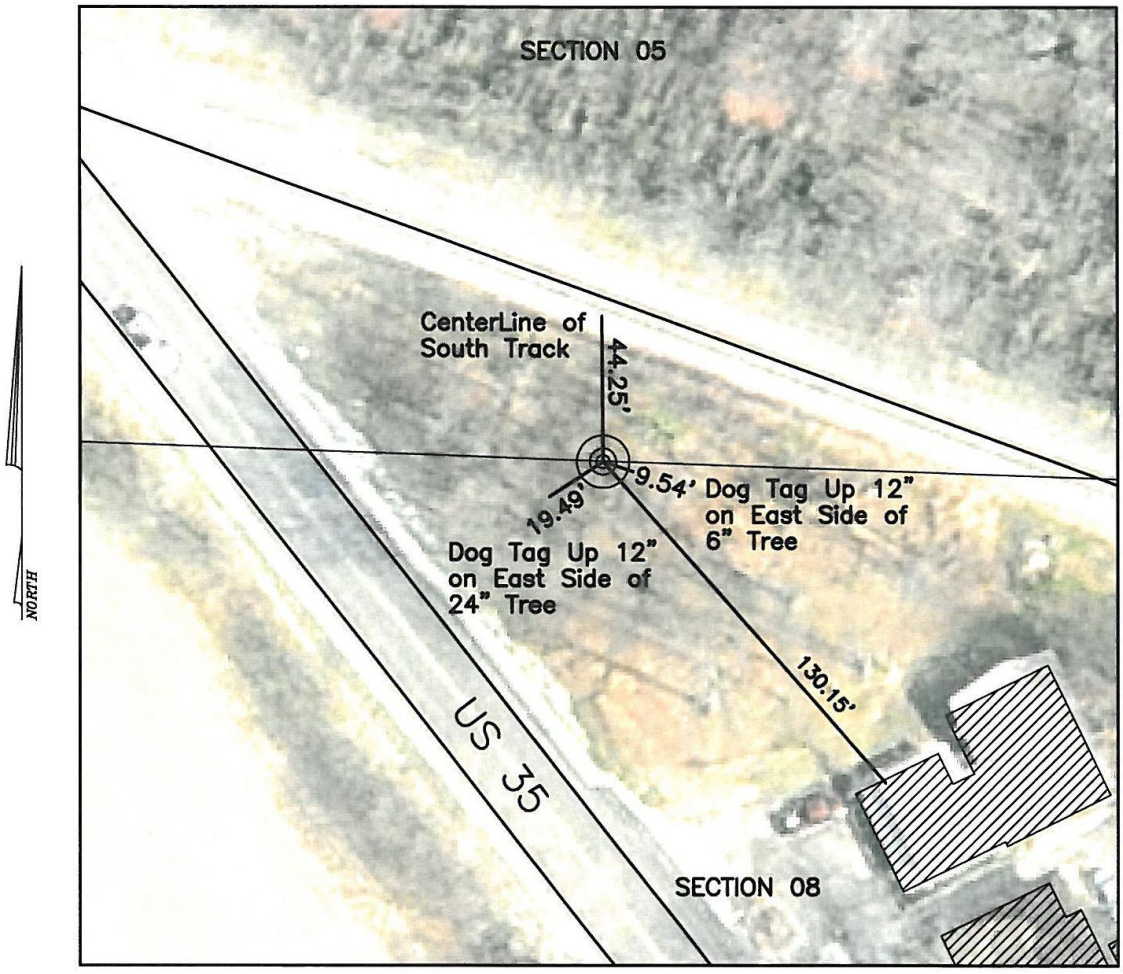

HISTORICAL NOTES:
1977 CBW&WCK –Found iron pipe, set C.I. Monument from survey by Keil, Book 246, p.48.
4–28–2004 TJH&SSM –Revised, checked monument, found in good condition, rewitnessed

LAPORTE COUNTY SURVEYOR
555 MICHIGAN AVE. SUITE 104, LAPORTE, INDIANA 46350
PHONE 219–326–6808 EXT. 2225
Fax (219) 362–9804 Email SURVEYORGROUP@LAPORTECOUNTY.ORG

Scale: 1"=40'	Date: 8/16/11	Drawn By: KAR	Chk'd By: ____

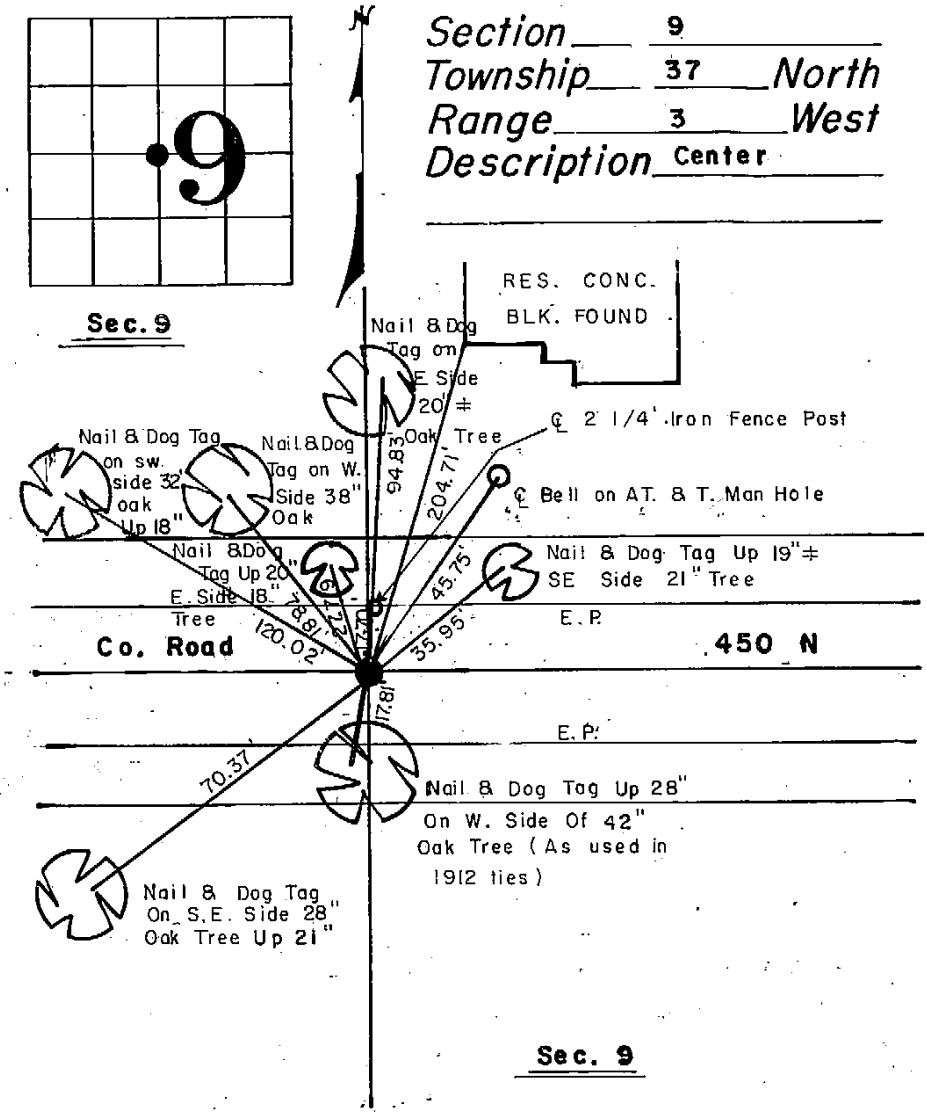
9
Sec. 9
N
Section 9
Township 37 North
Range 3 West
Description Center
RES. CONC. BLK. FOUND
Nail & Dog Tag on E Side 20" ± Oak Tree
Nail & Dog Tag on sw. side 32" oak Up 18"
Nail & Dog Tag on W. Side 38" Oak
Nail & Dog Tag Up 20" E. Side 18" Tree
94.83'
204.71'
45.75'
35.95'
120.02'
78.81'
17.81'
70.37'
℄ 2 1/4" Iron Fence Post
℄ Bell on A.T. & T. Man Hole
Nail & Dog Tag Up 19" ± SE Side 21" Tree
E.P.
Co. Road
450 N
E.P.
Nail & Dog Tag Up 28" On W. Side Of 42" Oak Tree (As used in 1912 ties)
Nail & Dog Tag On S.E. Side 28" Oak Tree Up 21"
Sec. 9
Date: 10/21/85
Found by: SCT & KRC
Remarks: Fd Large stone as per 1912 ties field book 345, p 23 Lowered placed "x" on top & set C.I. Mon. on top 6/25/71 C.I. Mon. was 3.05' North & 2.33' East of corner - removed Book 258, p 63 Revised 8/21/92 RTB & TJH Mon flush Clear & Warm 88° ±

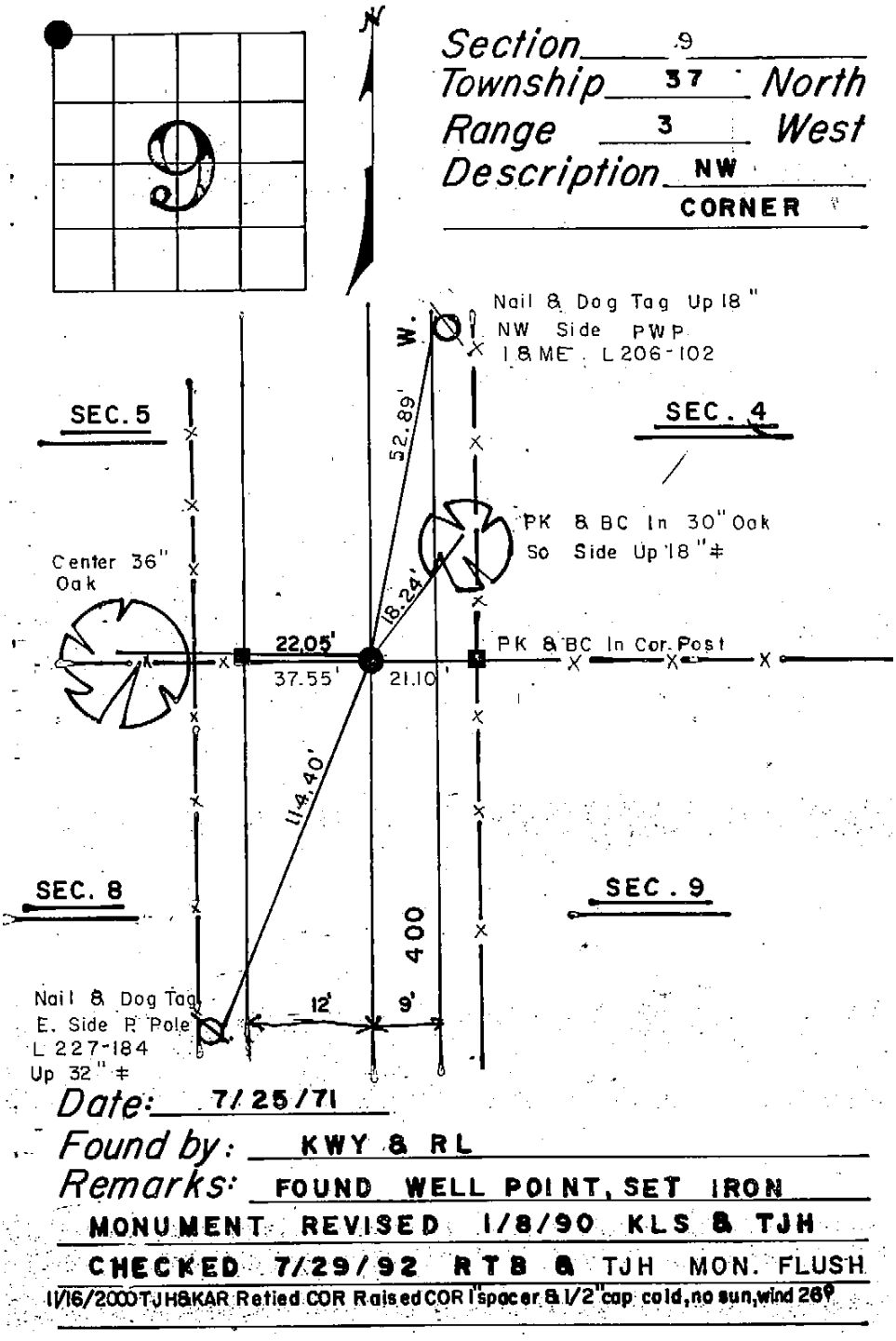

SEE ALSO NE ¼ 08-37-3
SE ¼ 05-37-3
SW ¼ 04-37-3

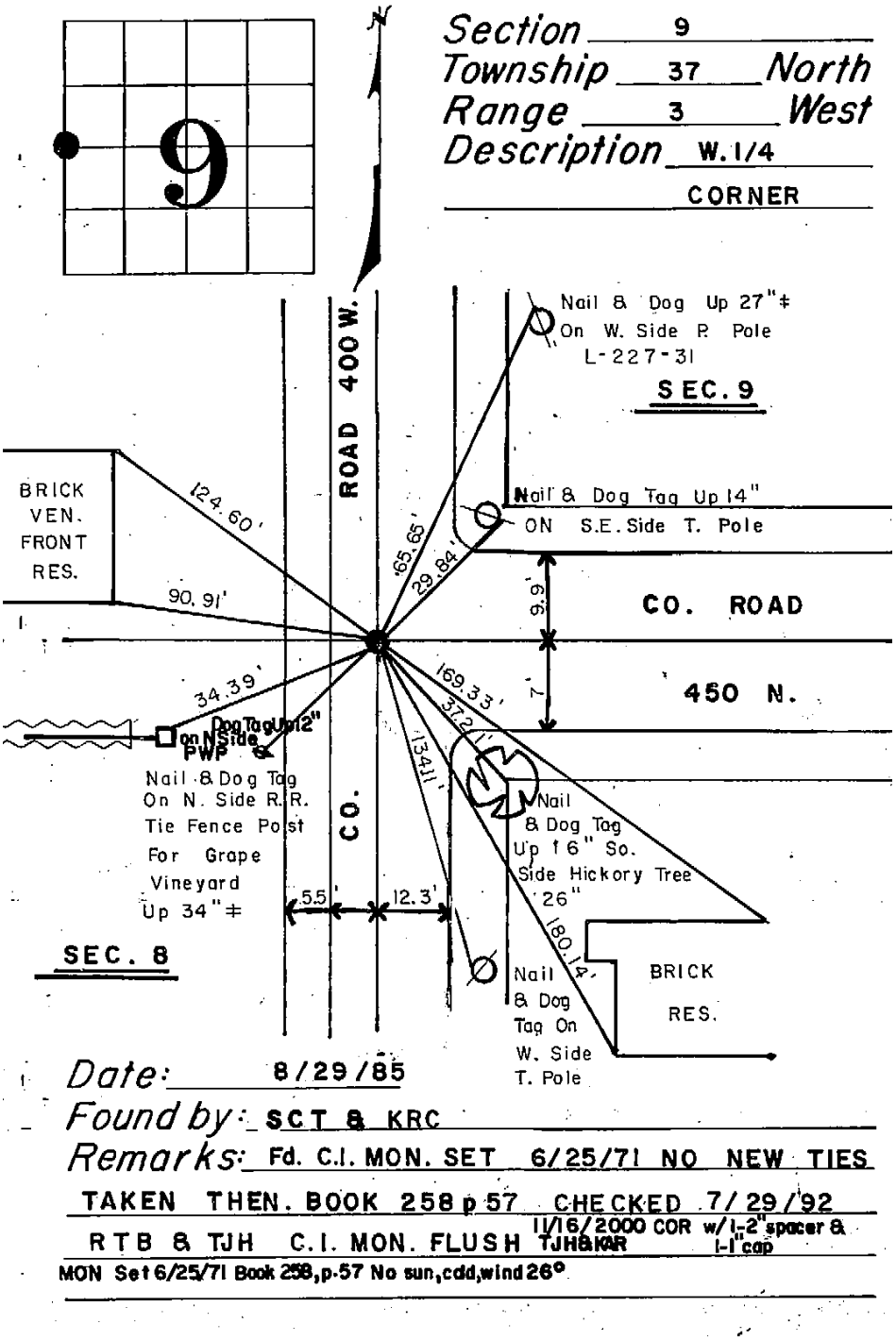

SEE ALSO E ¼ 08-37-3



Section 9
Township 37 North
Range 3 West
Description SO. 1/4 COR.

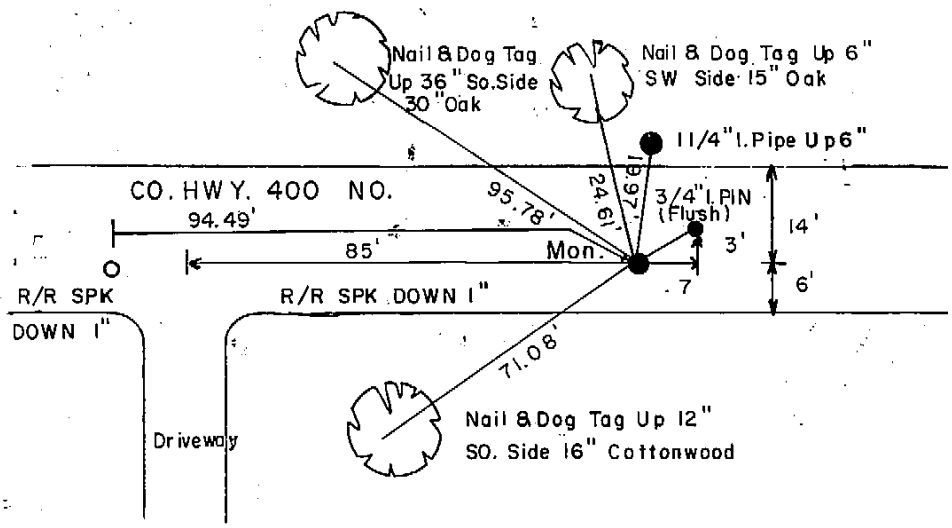

Date: 9-1-92
Found by: RTB & TJH
Remarks: SET MON. WITH 2" SPACER & 1/2" CAP
CLEAR & WARM 70° +/-

SEE ALSO N ¼ 16-37-3

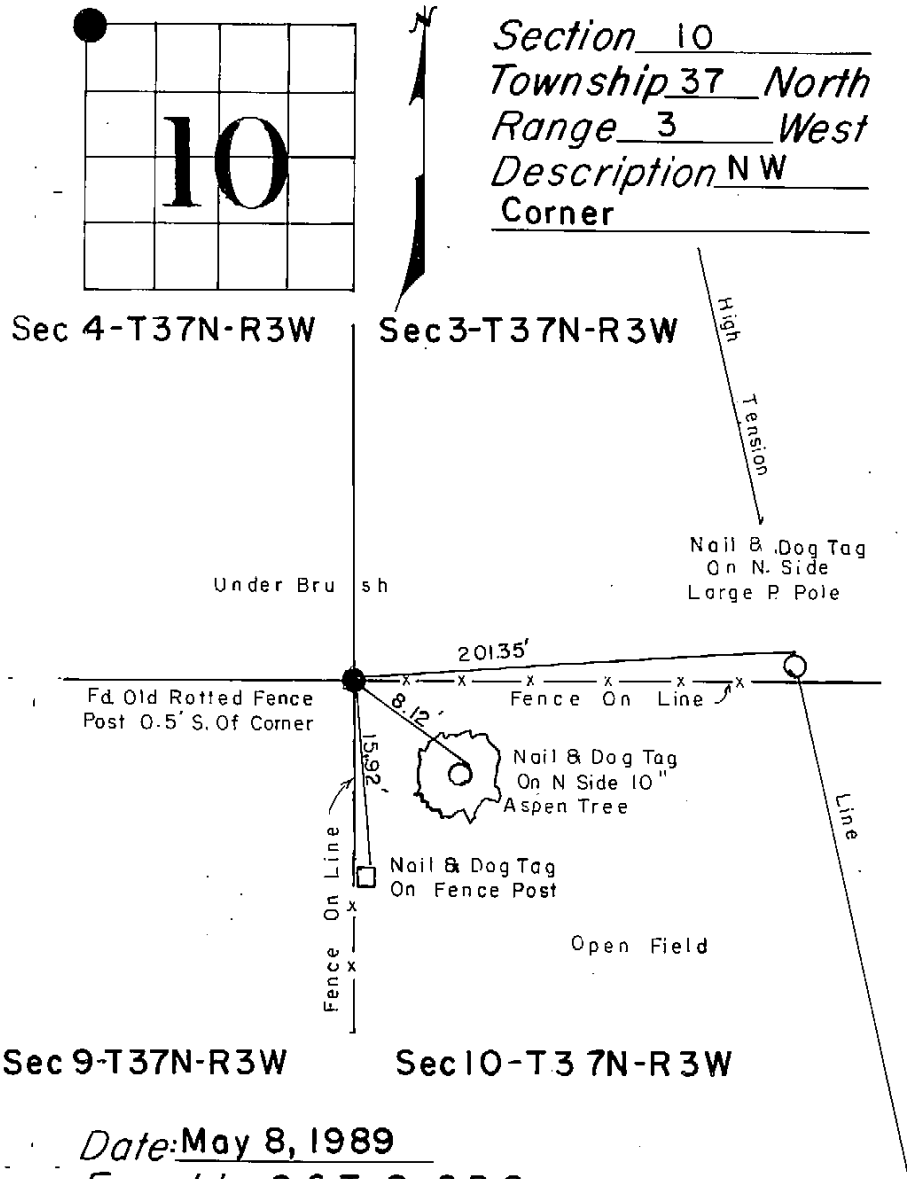

Date: May 8, 1989
Found by: S.C.T. & C.D.S.
Remarks: Fd. Iron Pin Over Stone. Set C.I. Mon. Over Stone & Placed Many Stones Around C.I. Mon. Book 260 Page 54

SEE ALSO NE ¼ 09-37-3
SE ¼ 04-37-3
SW ¼ 03-37-3

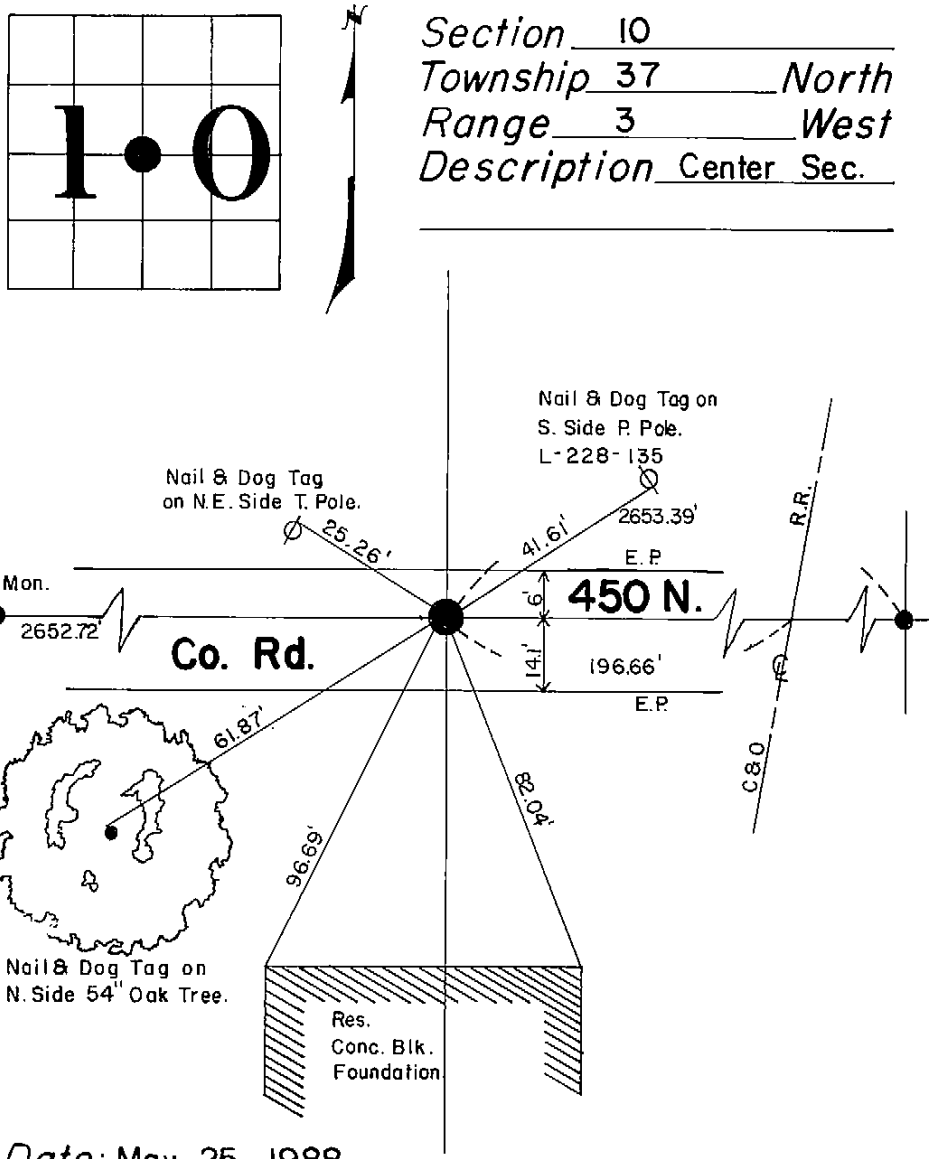

Date: May 25, 1988

Found by: S.C.T. & T.D.T.

Remarks: Set Cl Mon. on Straight Line Between W'4 Cor. at Prorated Distance. Also Fd. IP 9.82' N. & 4.68' E. of Corner.

Book 260 p.31

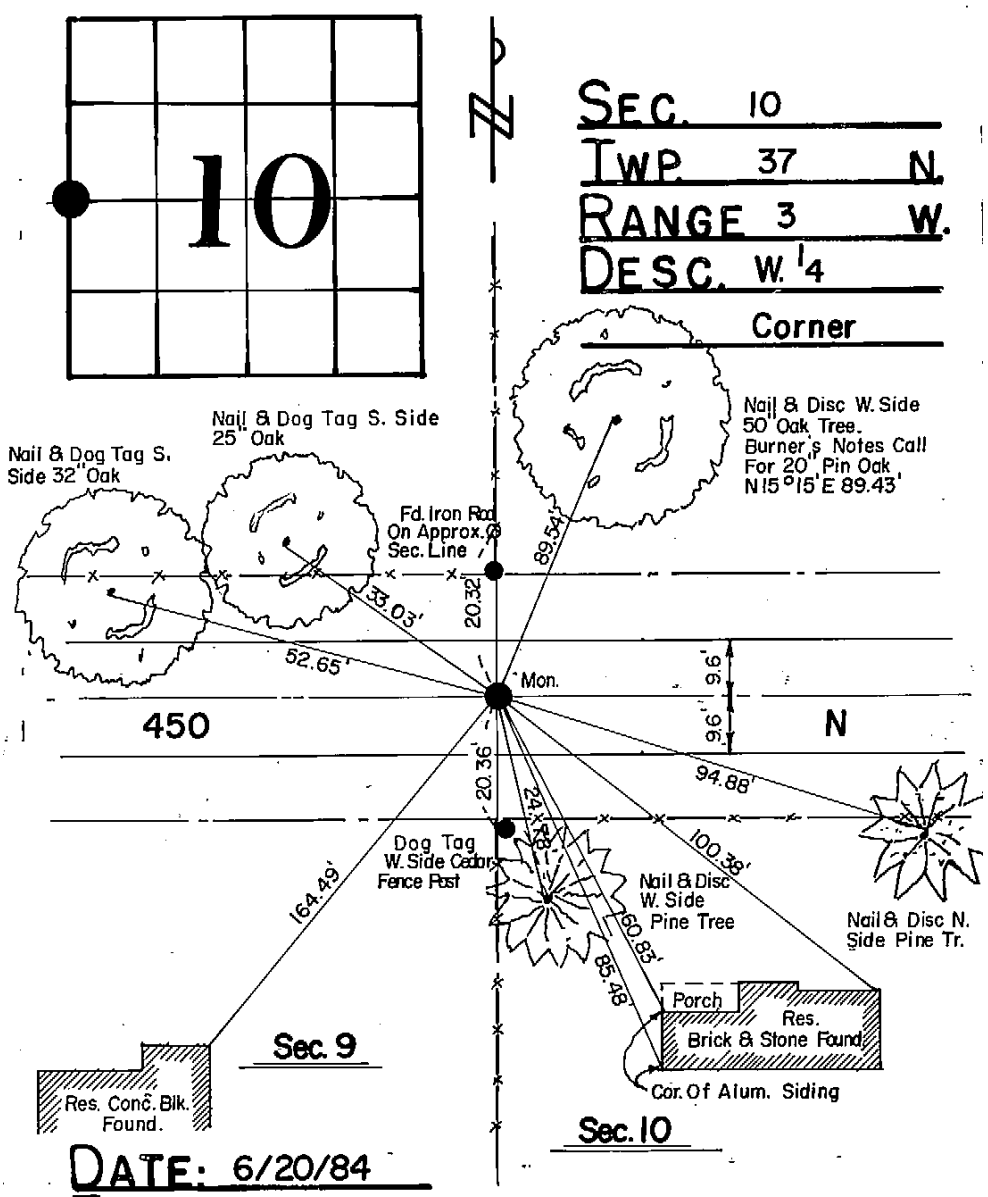

SEE ALSO E ¼ 09-37-3

LAPORTE COUNTY SECTION CORNER *SHEET 1068*

DATE: AUG 2009
CREW: TJH & KAR

WEST CORNER OF SECTION 11
EAST CORNER OF SECTION 10

TOWNSHIP 37 N.
RANGE 3 NW.
CENTER TOWNSHIP
LAPORTE COUNTY, INDIANA

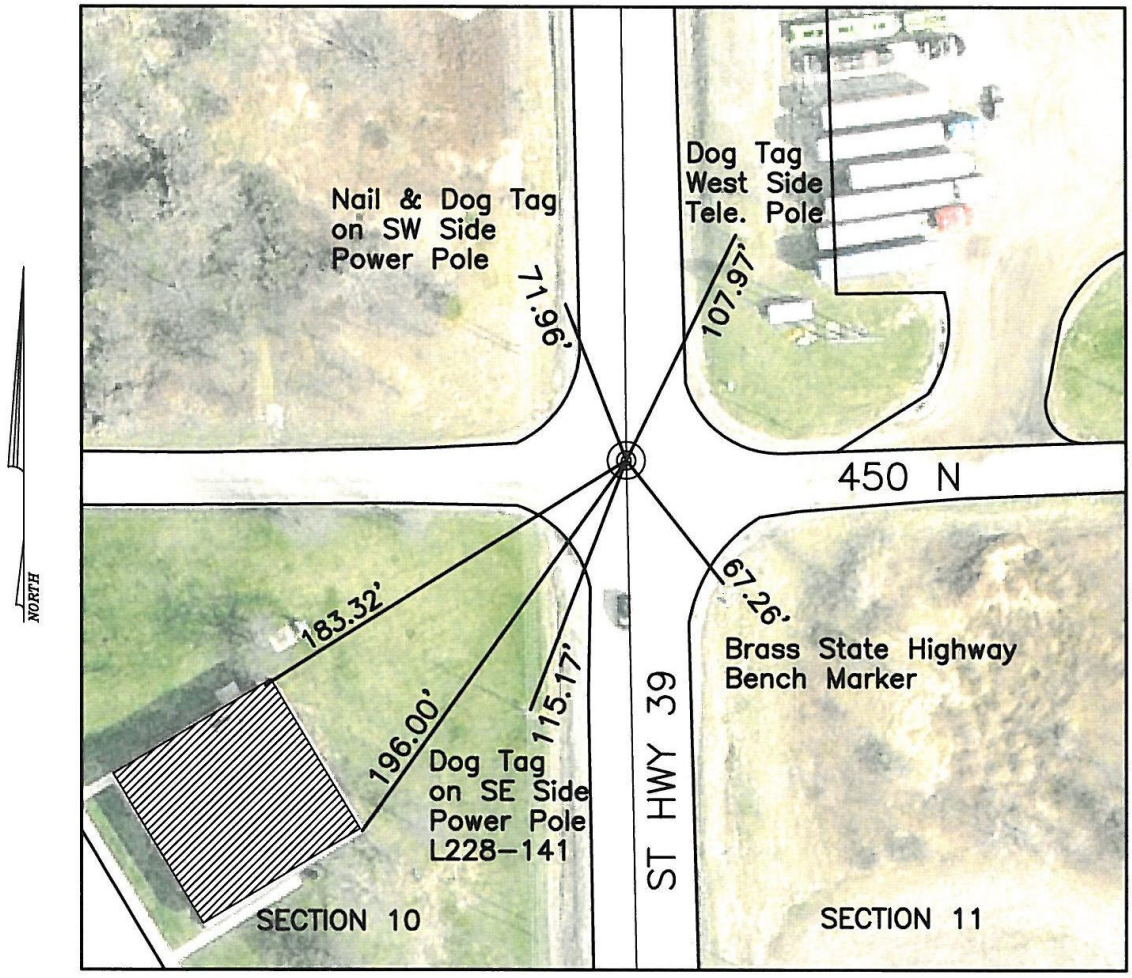

HISTORICAL NOTES:
5-25-1988 SCT&TDT -Found R/R Spike, Set C.I. Monument, Book 260, p.32
6-6-2006 TJH&KAR -raised w/ 1" cap

LAPORTE COUNTY SURVEYOR
555 MICHIGAN AVE. SUITE 104, LAPORTE, INDIANA 46350
PHONE 219-326-6808 EXT. 2225
Fax (219) 362-9804 Email SURVEYORGROUP@LAPORTECOUNTY.ORG

Scale: 1"=40'	Date: 8/16/11	Drawn By: KAR	Chk'd By: ____

LAPORTE COUNTY SECTION CORNER *SHEET 1069*

DATE: AUG 2009
CREW: TJH & KAR

NORTHWEST CORNER OF SECTION 11
NORTHEAST CORNER OF SECTION 10
SOUTHWEST CORNER OF SECTION 02
SOUTHEAST CORNER OF SECTION 03

TOWNSHIP 37 N.
RANGE 3 NW.
CENTER TOWNSHIP
LAPORTE COUNTY, INDIANA

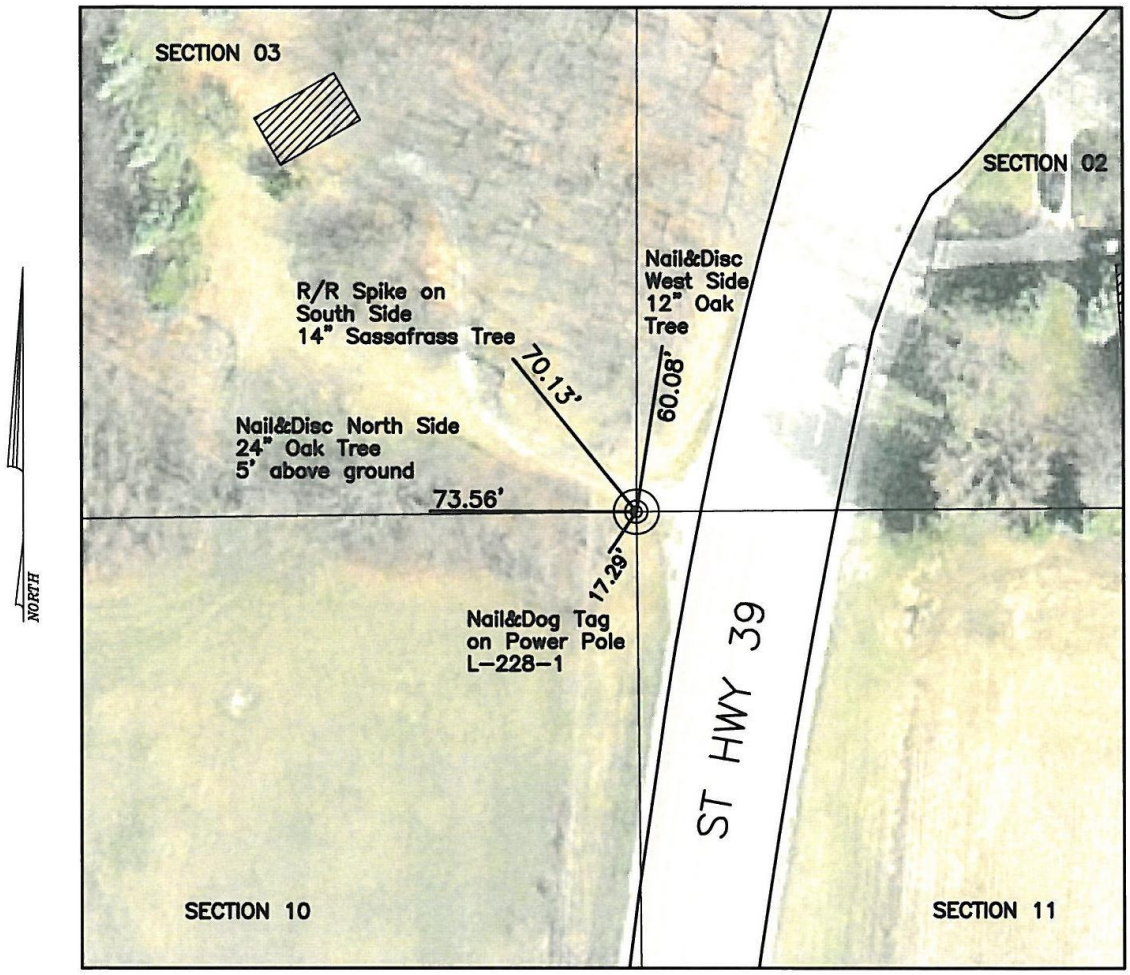

HISTORICAL NOTES:
5-5-1983 SCT&CAM -Found I.P. along side stone, I.P. was 1.0' west & 0.3' south of corner.
Set C.I. Monument on top of stone, Book 255, p.45 (Revised-SCT)
August 2009 TJH&KAR -Monument Flush, off road

LAPORTE COUNTY SURVEYOR

555 MICHIGAN AVE. SUITE 104, LAPORTE, INDIANA 46350
PHONE 219-326-6808 EXT. 2225
Fax (219) 362-9804 Email SURVEYORGROUP@LAPORTECOUNTY.ORG

Scale: 1"=40'	Date: 8/16/11	Drawn By: KAR	Chk'd By: ____

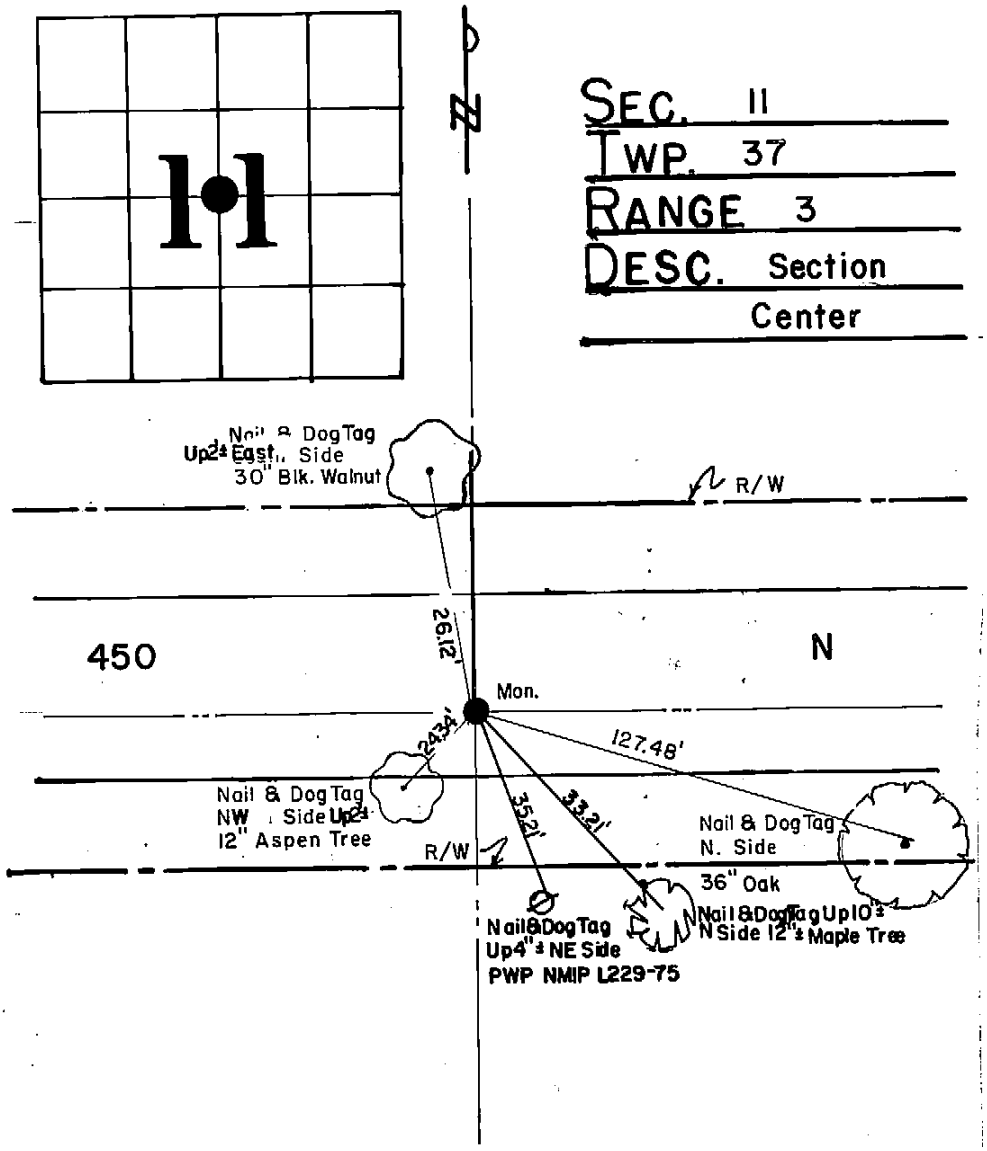

SEC. 11
TWP. 37
RANGE 3
DESC. Section Center

DATE: 7/72

FOUND BY: R.B.B., J.T.K. & C.J.

REMARKS: Found iron pipe, set iron monument.

Rev. 1/8/90 By K.L.S. & T.J.H. 5/11/98 RTB & TJH Removed cap for CONSTR

Re-Referenced Distances PT to PT

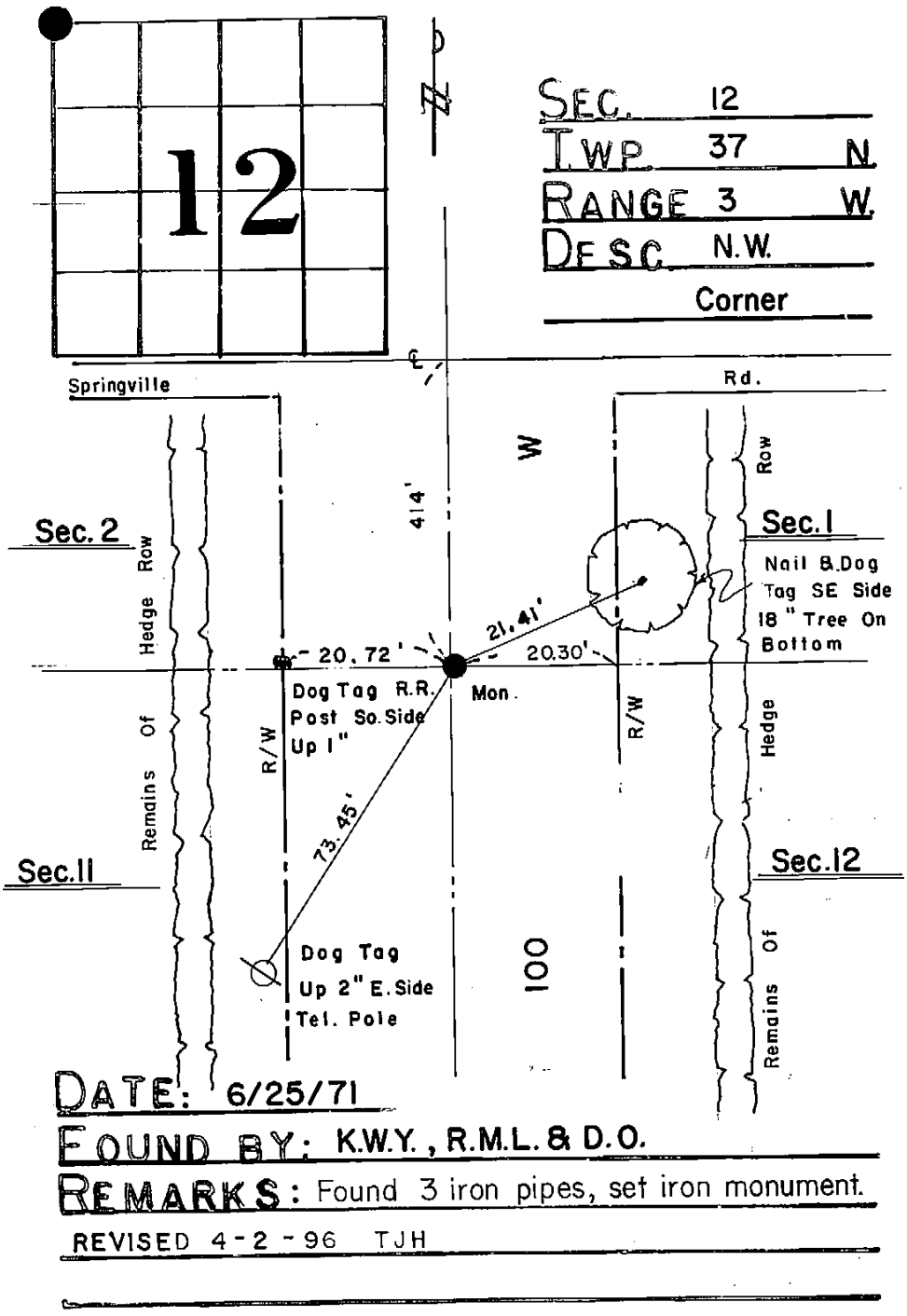

SEE ALSO NE ¼ 11-37-3
SE ¼ 02-37-3
SW ¼ 01-37-3

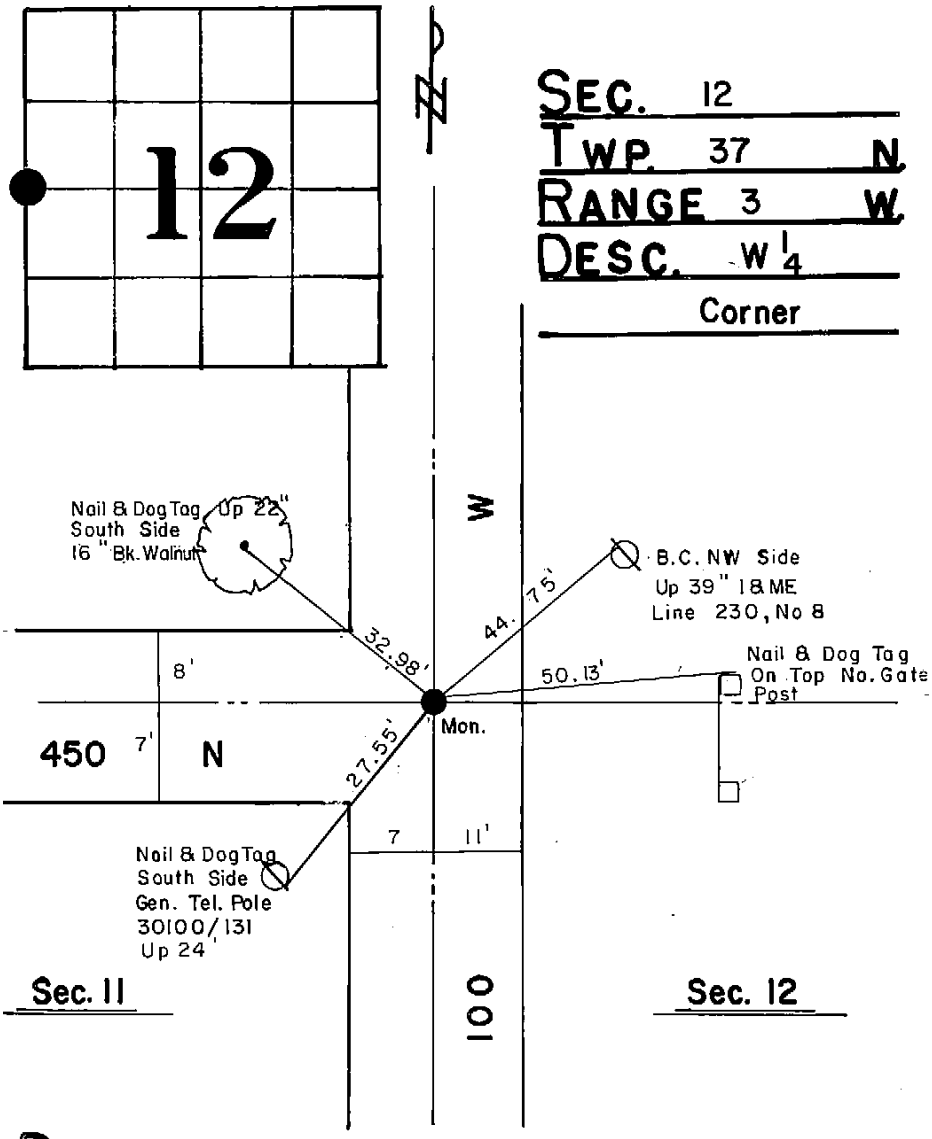

DATE: 7/72

FOUND BY: R.B.B., C.J. & J.T.K.

REMARKS: Found iron pipe, set iron monument.

Rev. 1/3/90 By K.L.S. & T.J.H.

REVISED 9/15/94 RTB & TJH MON. GOOD CONDITION FLUSH

SEE ALSO E ¼ 11-37-3

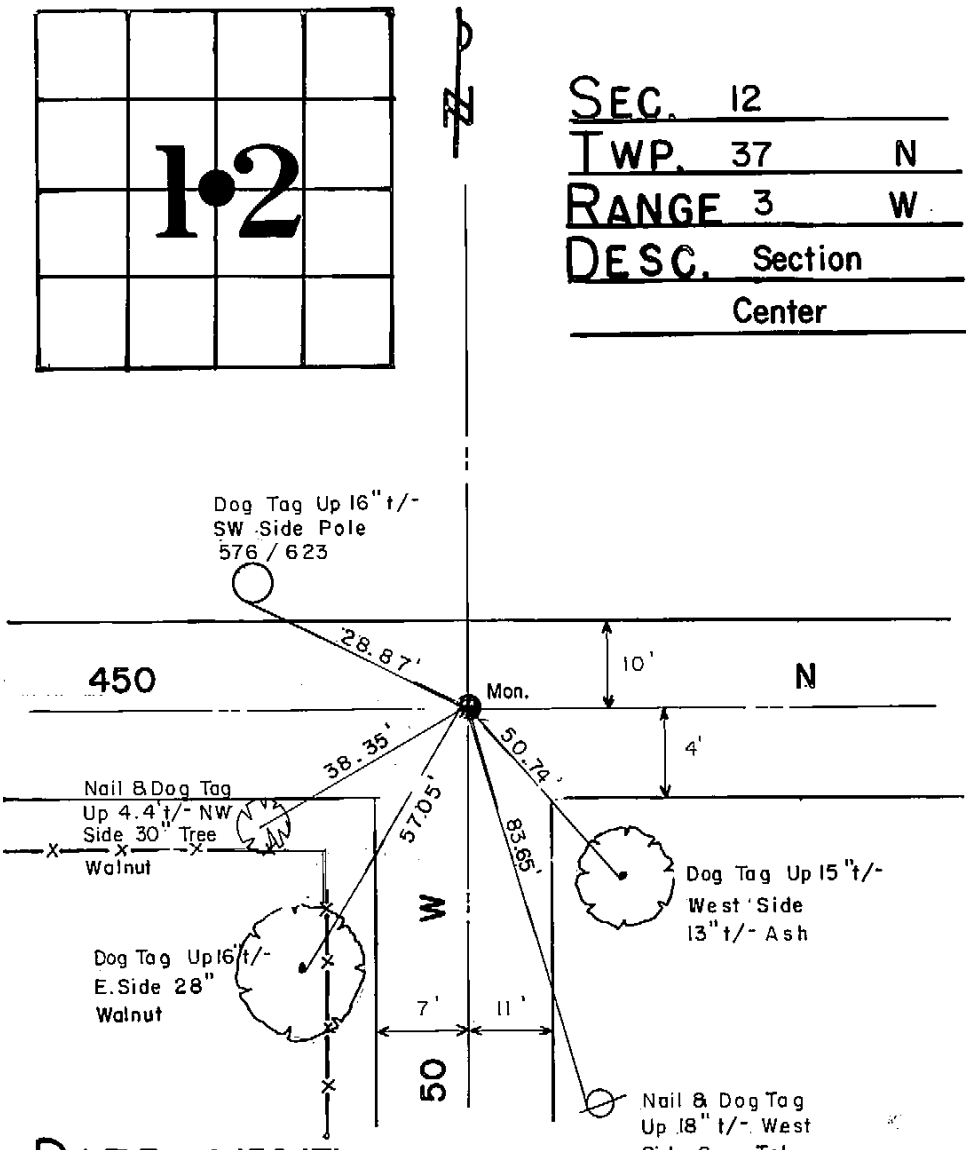

SEC. 12
TWP. 37 N
RANGE 3 W
DESC. Section Center

DATE: 9/30/71
FOUND BY: K.W.Y.
REMARKS: Set iron monument over iron pipe.
CHECKED 5-30-90
REVISED 9/16/94 RTB & TJH (1"PIPE DOWN 27" REPLACED WITH NEW MONUMENT ON SURFACE)

LAPORTE COUNTY SECTION CORNER *SHEET 1074*

DATE: AUG 2009
CREW: TJH & KAR

WEST CORNER OF SECTION 13
EAST CORNER OF SECTION 14

TOWNSHIP 37 N.
RANGE 3 NW.
CENTER TOWNSHIP
LAPORTE COUNTY, INDIANA

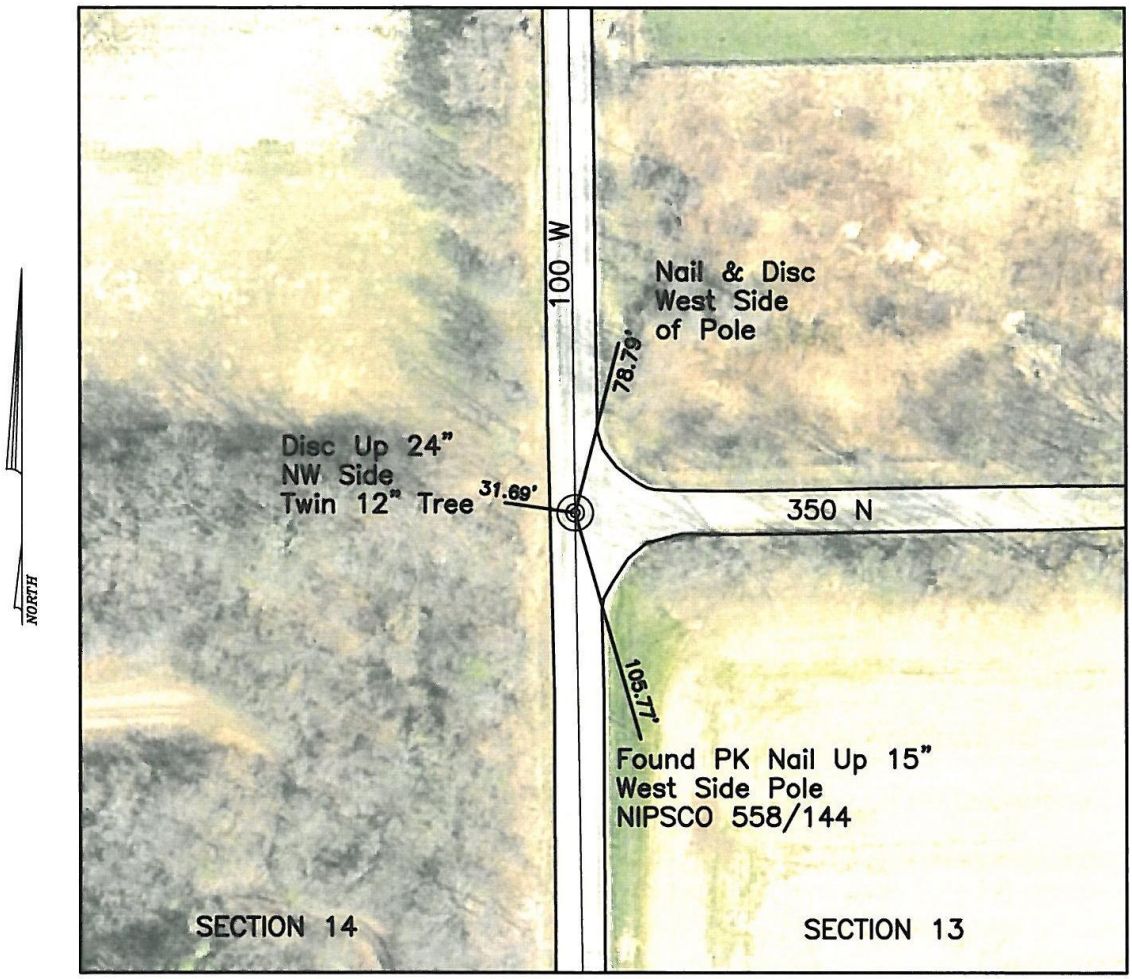

HISTORICAL NOTES:
8-12-1982 SCT&WAH -Found broken C.I. Monument, set new C.I. Monument over broken end, Book 254, p.37
9-15-1994 RTB&TJH -C.I. Monument Flush, good condition
August 2011 TJH&MCP -Found broken monument, reset w/monument & 5" spacer, left cap off for construction

LAPORTE COUNTY SURVEYOR

555 MICHIGAN AVE. SUITE 104, LAPORTE, INDIANA 46350
PHONE 219-326-6808 EXT. 2225
Fax (219) 362-9804 Email SURVEYORGROUP@LAPORTECOUNTY.ORG

Scale: 1"=40'	Date: 8/17/11	Drawn By: KAR	Chk'd By: _____

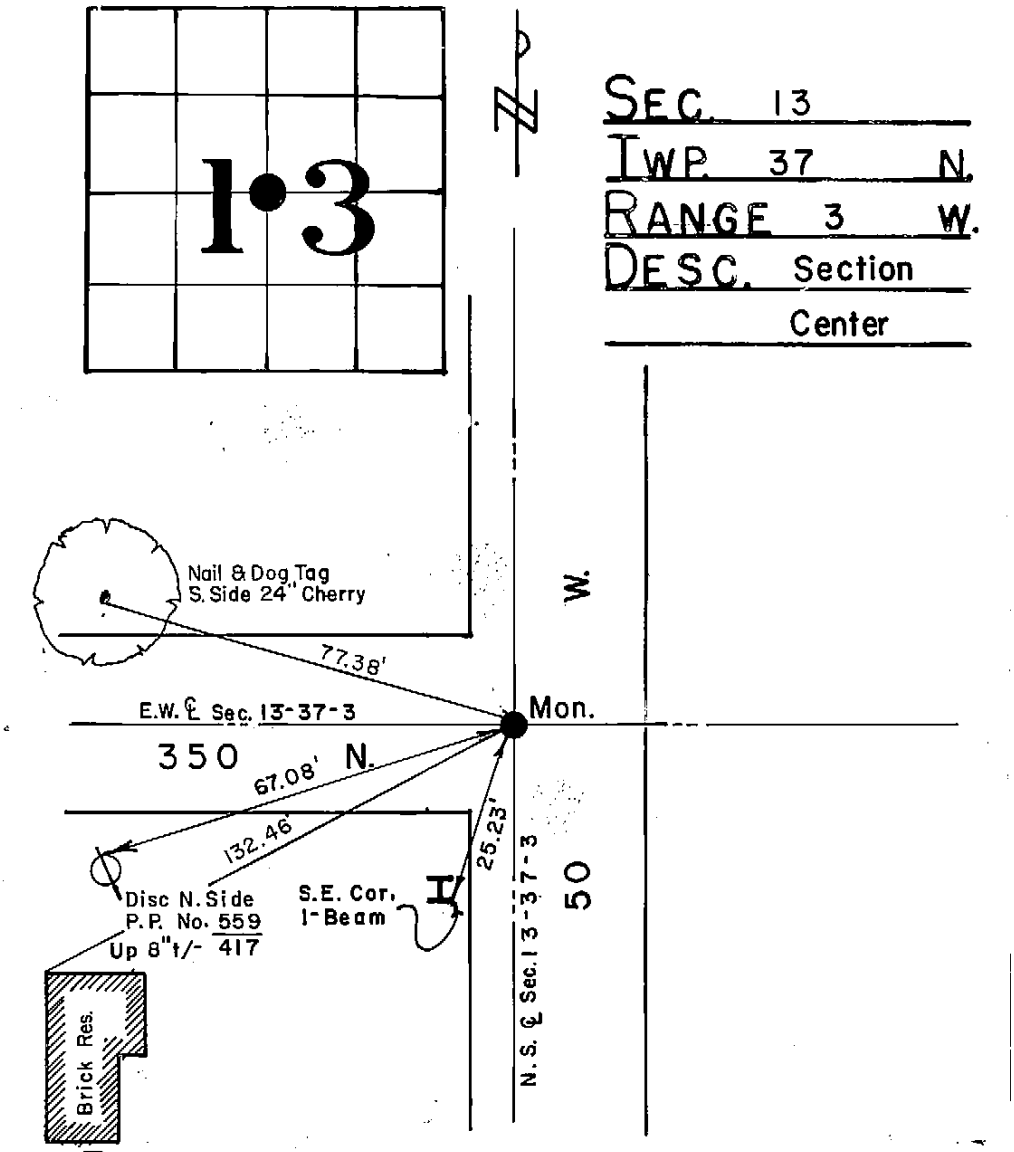

SEC. 13
TWP. 37 N.
RANGE 3 W.
DESC. Section Center

DATE: 1976

FOUND BY: C.B.W. & D.W.C.

REMARKS: Found Pipe Set C.I. Mon. Book 244, p 46.

9/16/94 RTB & TJH CI MON Good COND 5/8/2000 TJH MON Broken from CONSTR (Hwy Dept)

Retied 1982, Book 254, p.14.

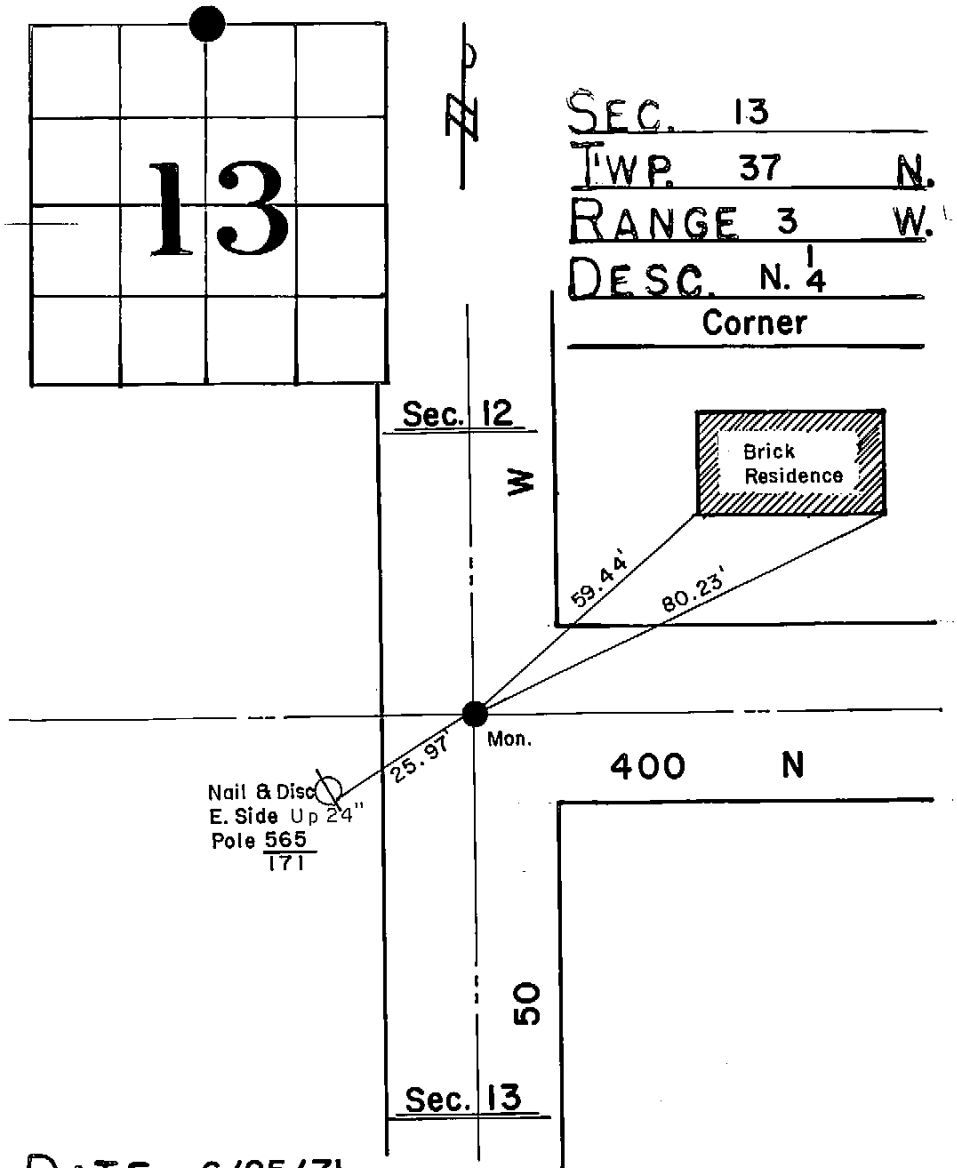

DATE: 6/25/71

FOUND BY: S.C.T. & W.A.H.

REMARKS: Found C.I. Mon., retied 1982.

Book 254, p.12.

CHECKED 9/26/94 RTB & TJH C.I. MON. GOOD CONDITION, MON. FLUSH

SEE ALSO S ¼ 12-37-3

LAPORTE COUNTY SECTION CORNER *SHEET 1077*

DATE: AUG 2009
CREW: TJH & KAR

NORTHWEST CORNER OF SECTION 14
NORTHEAST CORNER OF SECTION 15
SOUTHWEST CORNER OF SECTION 11
SOUTHEAST CORNER OF SECTION 10

TOWNSHIP 37 N.
RANGE 3 NW.
CENTER TOWNSHIP
LAPORTE COUNTY, INDIANA

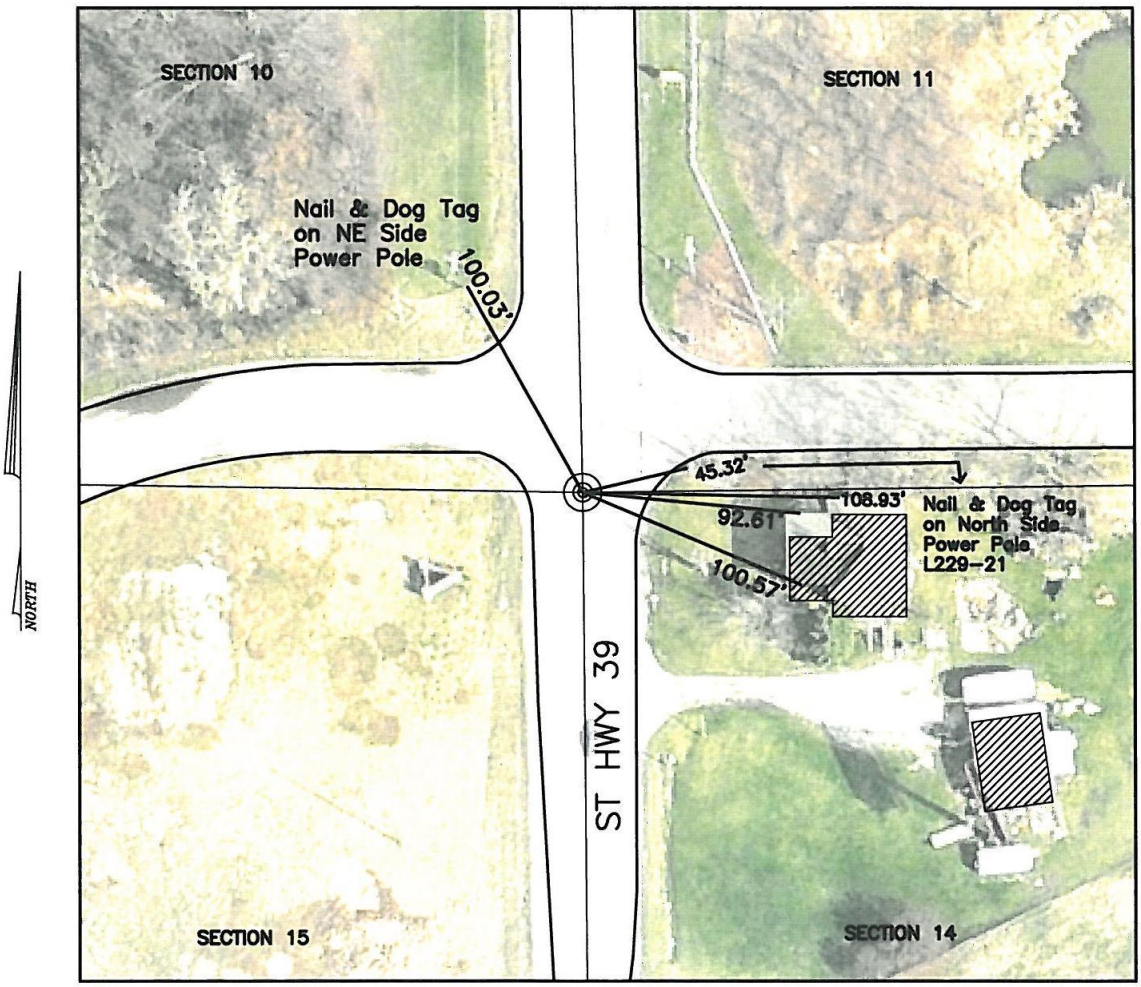

HISTORICAL NOTES:
10-26-1985 SCT&KRC -Set C.I. Monument as per Toll Road plans (found nothing), 1971 C.I. Monument was 9.68' West & 0.63' South of corner, Book 258, p.65
Also, Found Brass Monument in Concrete on North-Westernly R/W Line of Toll Road (527.73')

LAPORTE COUNTY SURVEYOR
555 MICHIGAN AVE. SUITE 104, LAPORTE, INDIANA 46350
PHONE 219-326-6808 EXT. 2225
Fax (219) 362-9804 Email SURVEYORGROUP@LAPORTECOUNTY.ORG

Scale: 1"=40'	Date: 8/17/11	Drawn By: KAR	Chk'd By: ____

LAPORTE COUNTY SECTION CORNER *SHEET 1078*

DATE: AUG 2009
CREW: TJH & KAR

WEST CORNER OF SECTION 14
EAST CORNER OF SECTION 15

TOWNSHIP 37 N.
RANGE 3 NW.
CENTER TOWNSHIP
LAPORTE COUNTY, INDIANA

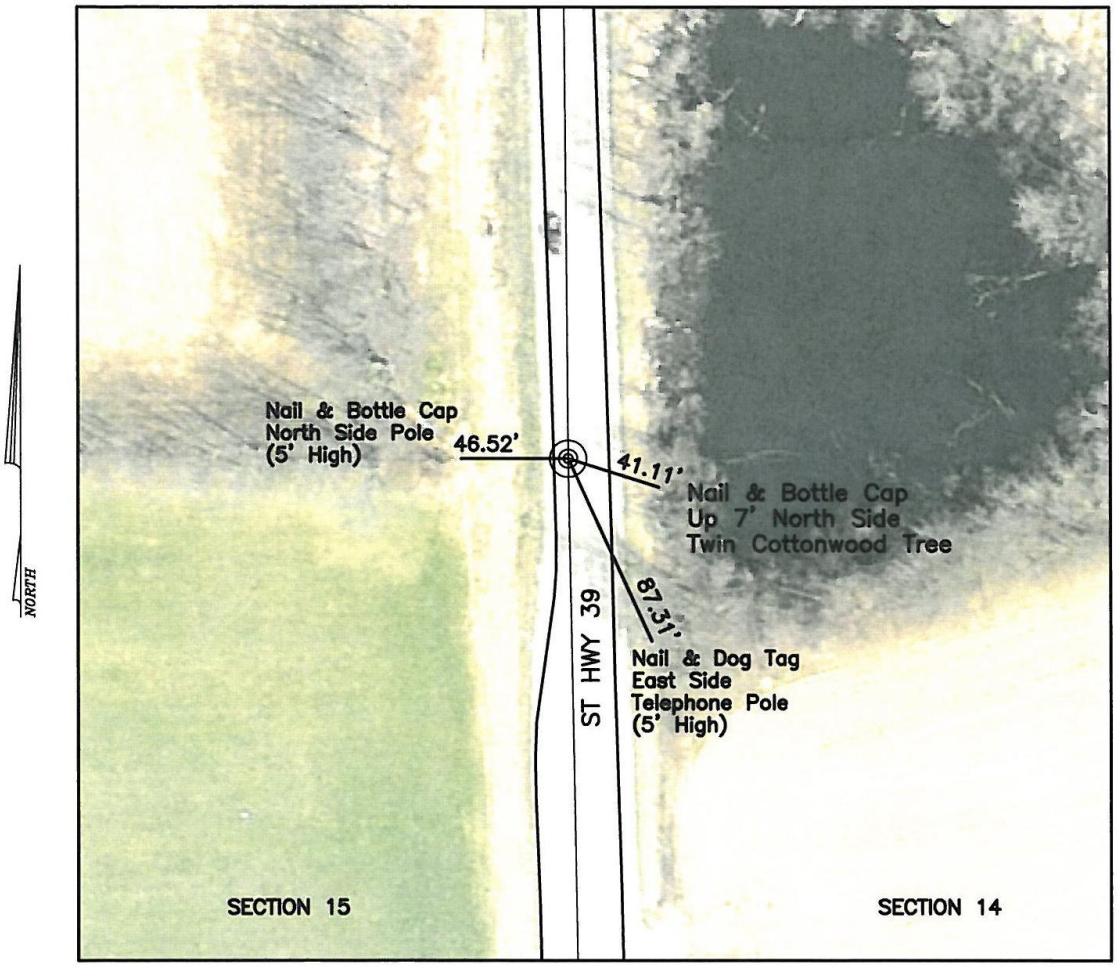

HISTORICAL NOTES:
2-2-1983 SCT&DPS -Found R/R Spike set by John Doyle, Book 255, p.15
August 2009 TJH&KAR -Found Monument Flush

LAPORTE COUNTY SURVEYOR

555 MICHIGAN AVE. SUITE 104, LAPORTE, INDIANA 46350
PHONE 219-326-6808 EXT. 2225
Fax (219) 362-9804 Email SURVEYORGROUP@LAPORTECOUNTY.ORG

Scale: 1"=40'	Date: 8/17/11	Drawn By: KAR	Chk'd By: ____

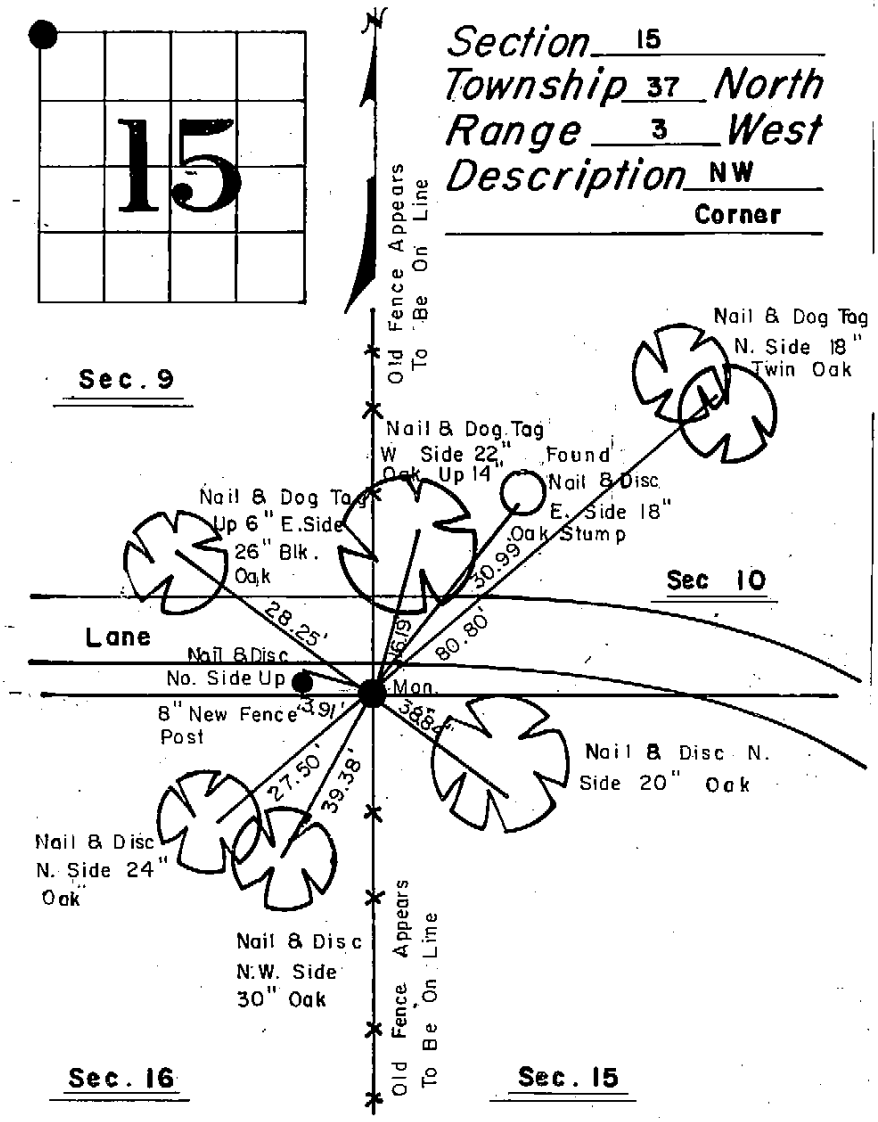

Date: 6/20/84

Found by: SCT & MTK

Remarks: Fd. limestone as per Burner's Notes Set C.I. Mon. on top of limestone. Book 257.p 28 Revised 1/31/90 by KLS & TJH Checked 8/21/92 RTB & TJH C.I. Mon. Good Condition

SEE ALSO NE ¼ 16-37-3
SE ¼ 09-37-3
SW ¼ 10-37-3

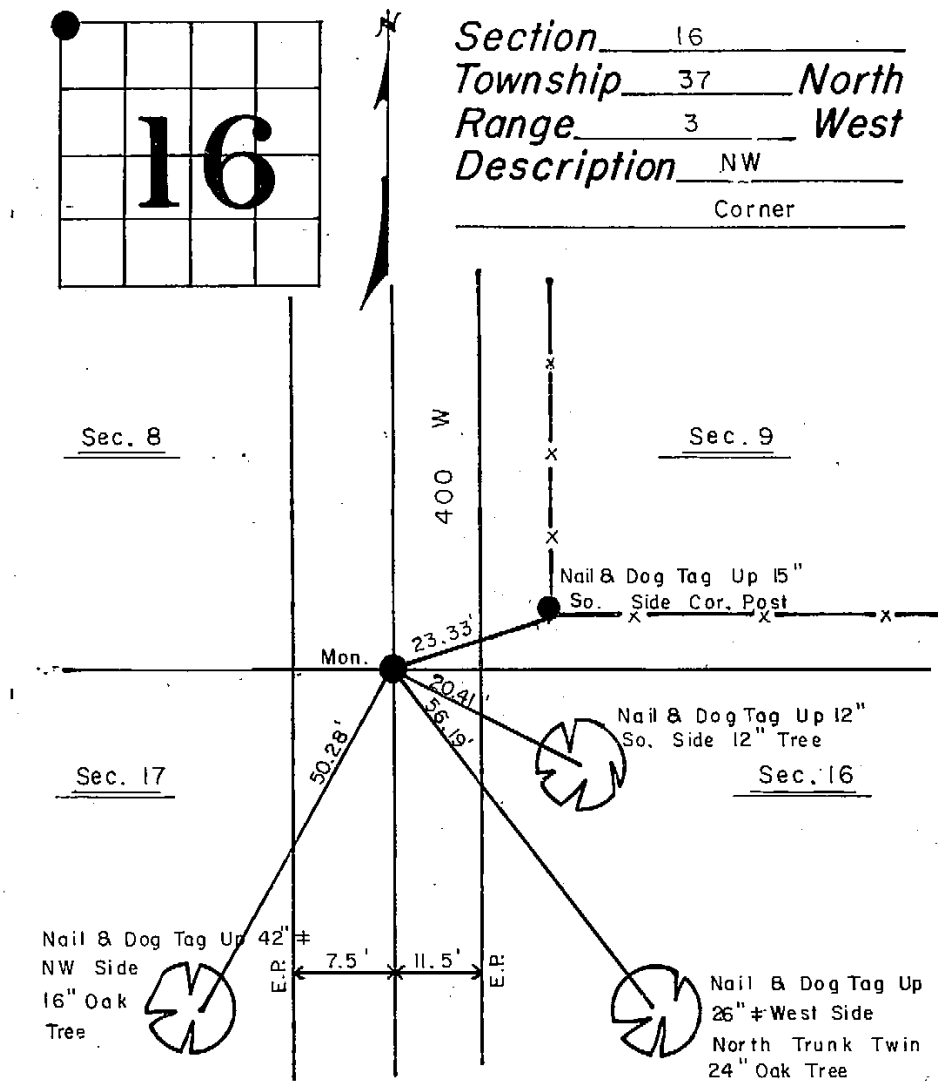

Date: 1974

Found by: CBW

Remarks: Found iron pipe & Wooden stake, Set C.I. Mon.

Book 241. p 64 Revised 8/21/92 RTB & TJH

Clear & Warm 88° ± C.I. Mon Good & Flush

10/18/2001 TJH&KAR Fnd Broken MON, Replaced w/new 15" MON, 2" spacer & 1" cap

SEE ALSO NE ¼ 17-37-3
SE ¼ 08-37-3
SW ¼ 09-37-3

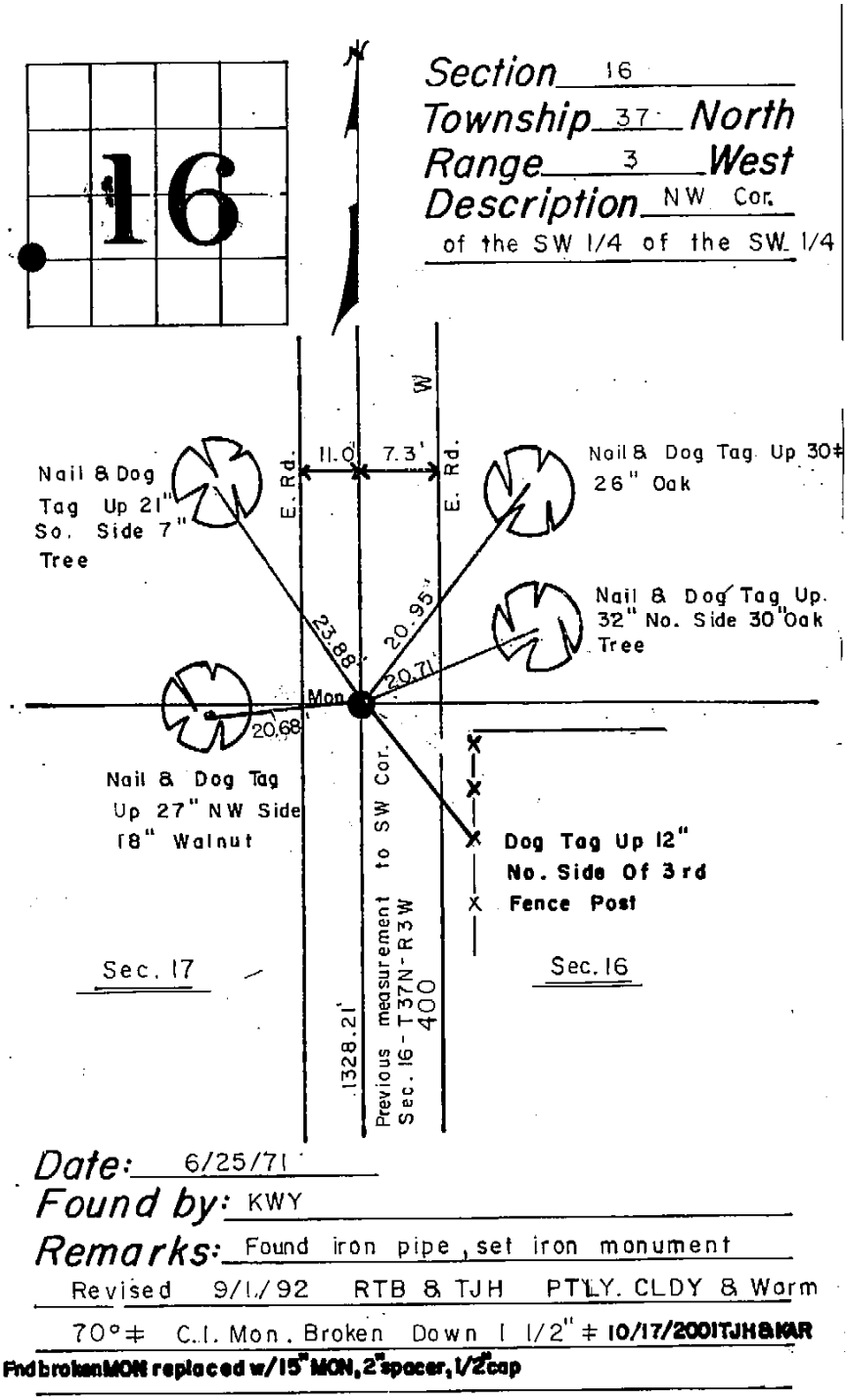

SEE ALSO NE ¼ of the SE ¼ of the SE ¼ 17-37-3

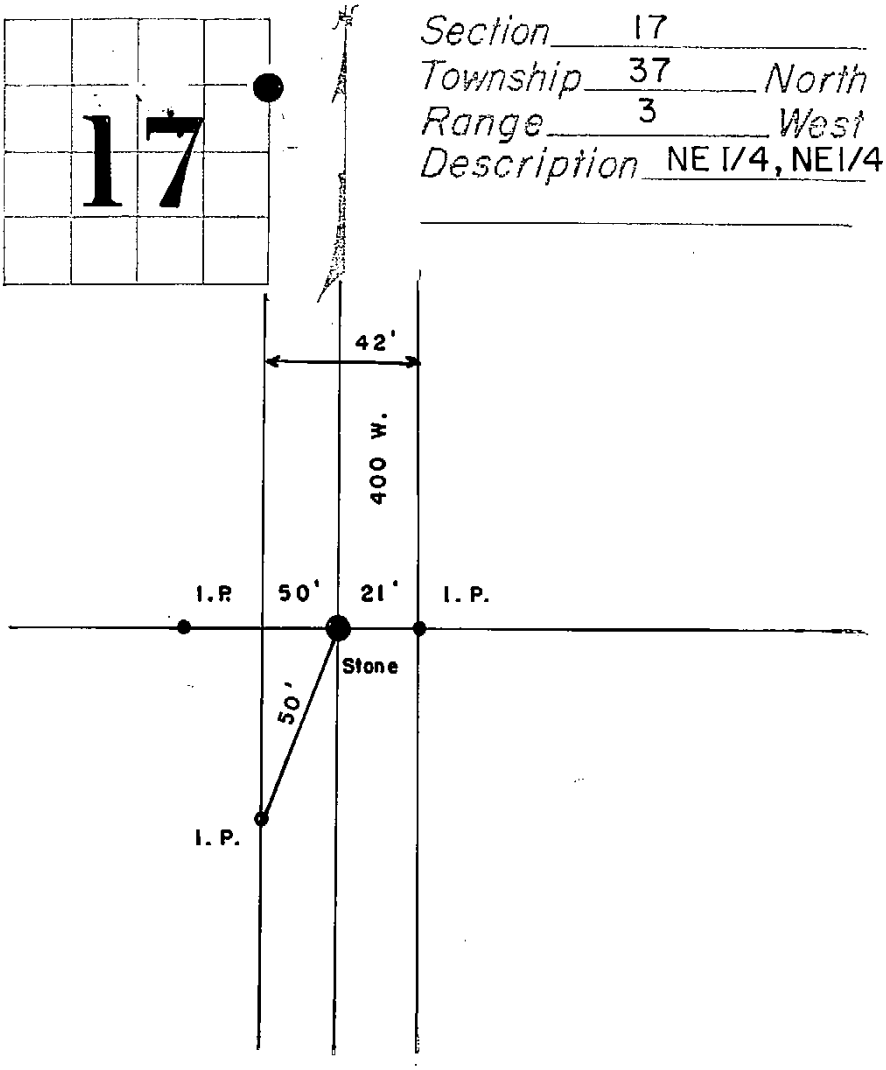

Date
Found by:
Remarks:

SEE ALSO NW ¼ of the NW ¼ 16-37-3

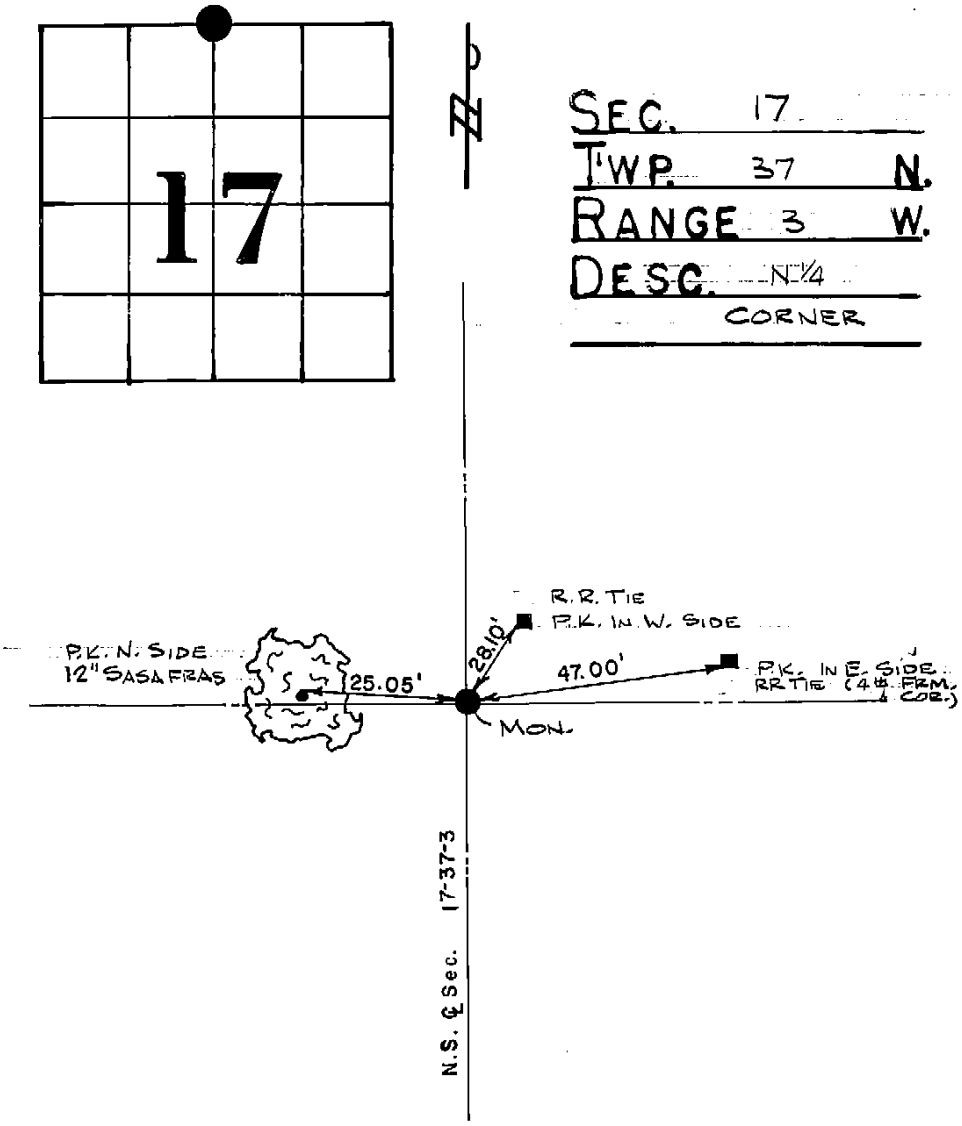

DATE: 1975

FOUND BY: J.M.L.

REMARKS: SET MON. Book 246 p. 65

SEE ALSO S ¼ 08-37-3

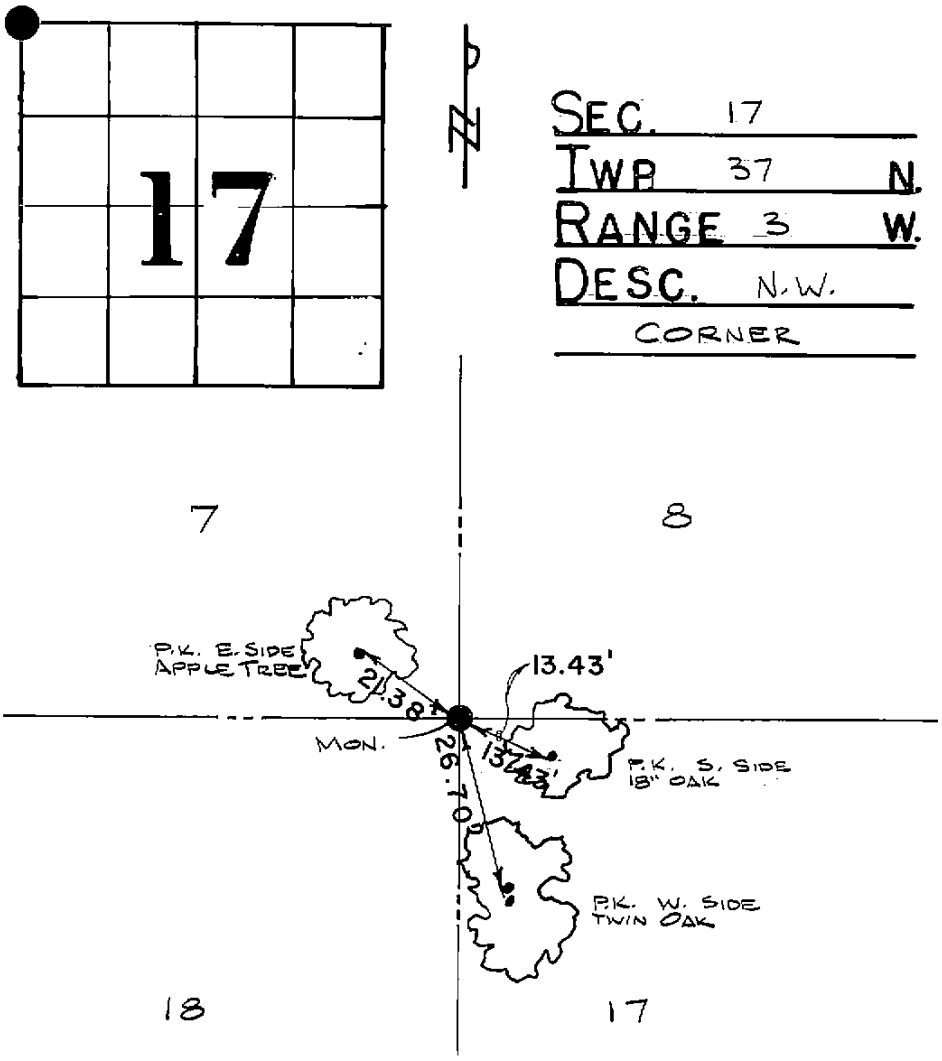

SEC. 17
TWP 37 N.
RANGE 3 W.
DESC. N.W. CORNER

DATE: 1975
FOUND BY: J.M.L.
REMARKS: SET MON. BOOK 246, P.66-

SEE ALSO NE ¼ 18-37-3
SE ¼ 07-37-3
SW ¼ 08-37-3

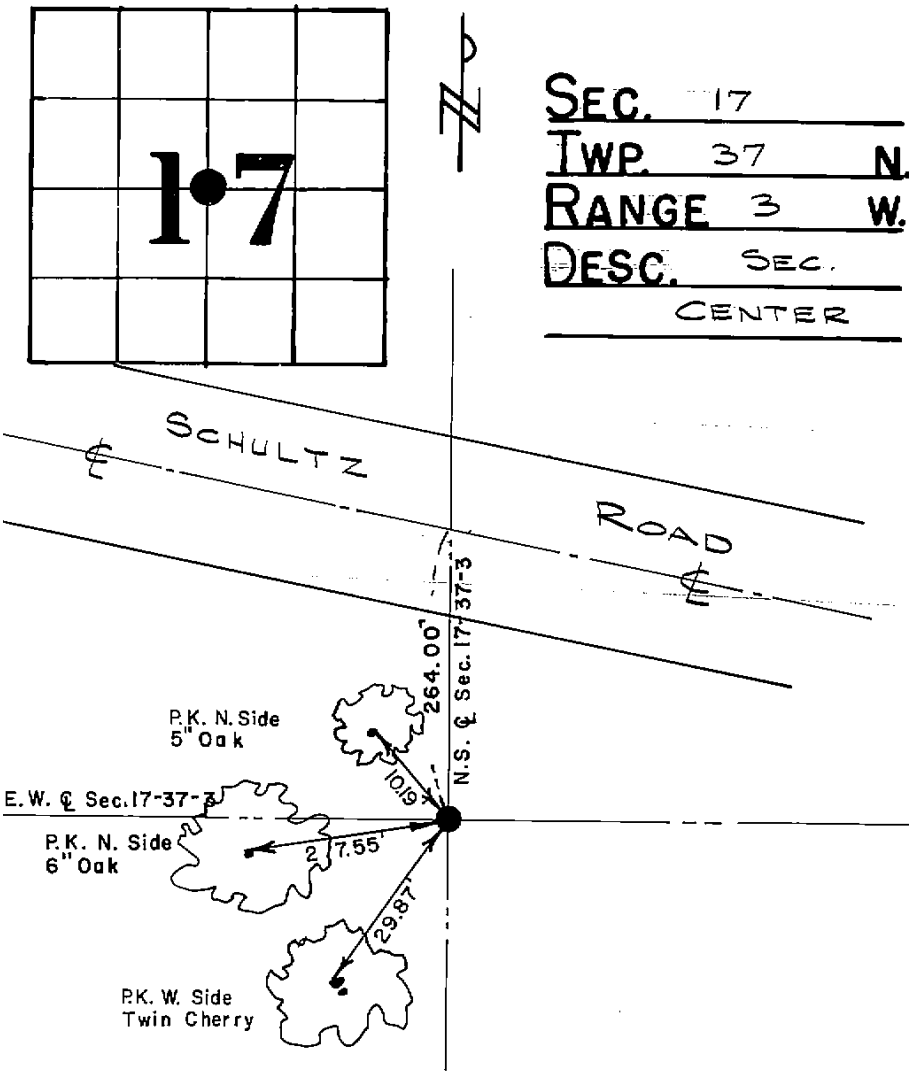

DATE: 1975

FOUND BY: C.B.W. & J.M.L.

REMARKS: FOUND IRON PIPE

SET C.I. MON. BOOK 246, p. 64

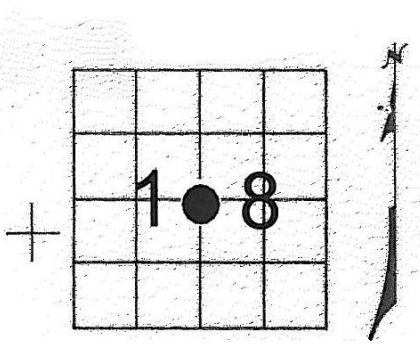

Section 18
Township 37 North
Range 3 West
Description Center

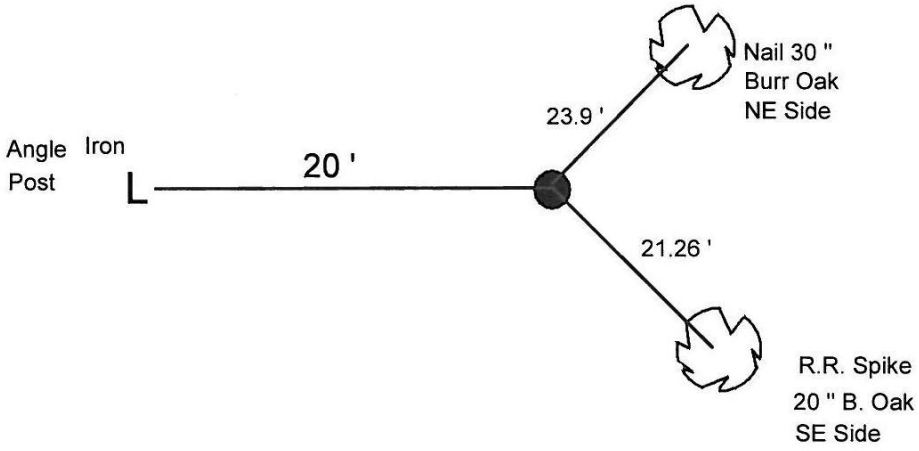

Date:
Found by: Book 237,p.155
Remarks: C.I. Mon. Set

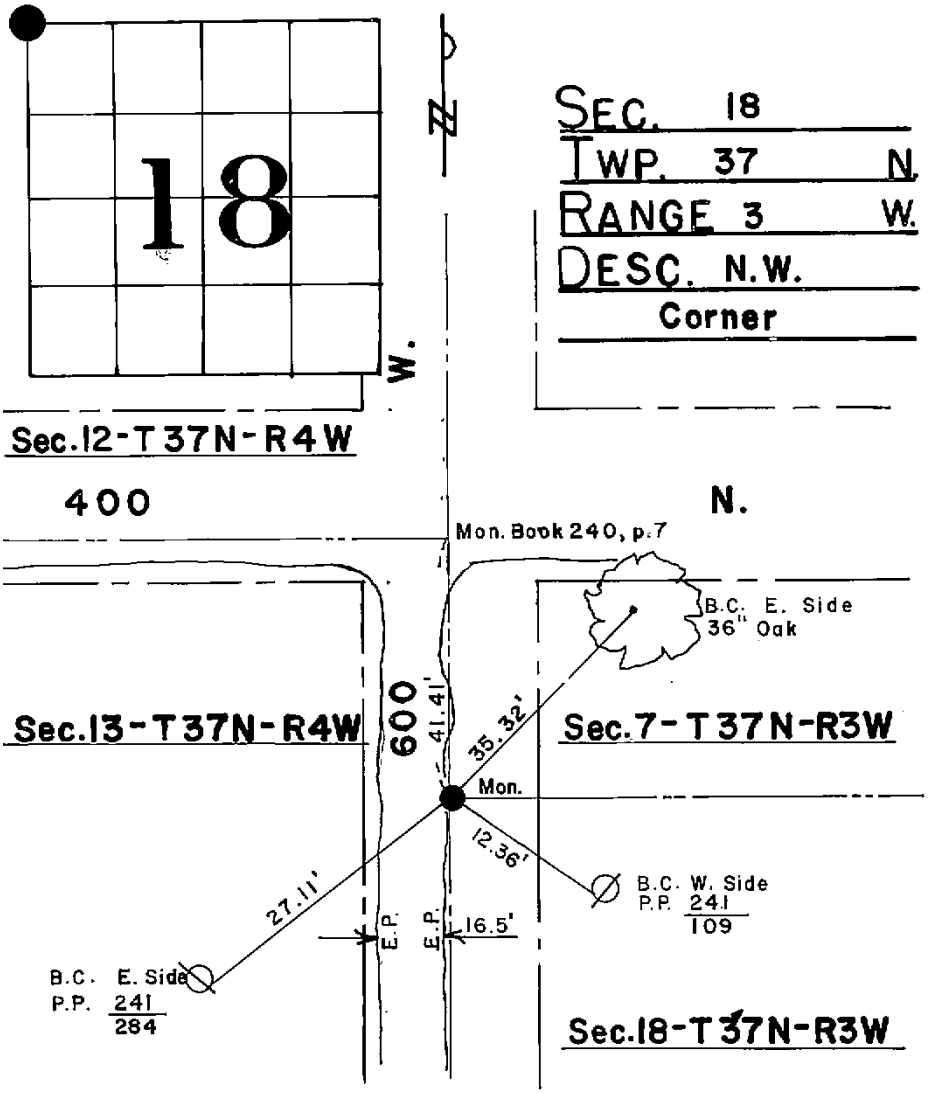

SEC. 18
TWP. 37 N.
RANGE 3 W.
DESC. N.W.
Corner

DATE: 1973
FOUND BY: C.B.W.
REMARKS: Found Stone Set Mon.
Book 240, p. 6.
Retied 1982 by S.C.T. & W.A.H.

SEE ALSO NE ¼ 13-37-4
SE ¼ 12-37-4
SW ¼ 07-37-3

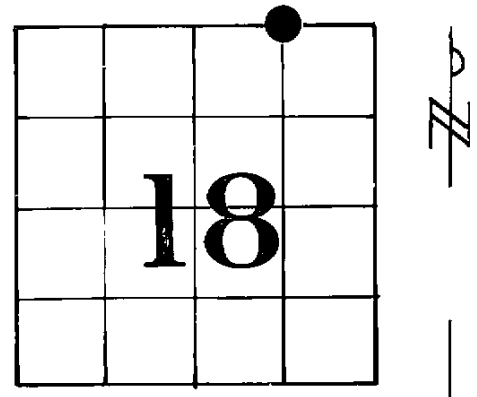

SEC. 18
TWP. 37 N.
RANGE 3 W.
DESC. N.W. COR. OF NE ¼ OF NE ¼

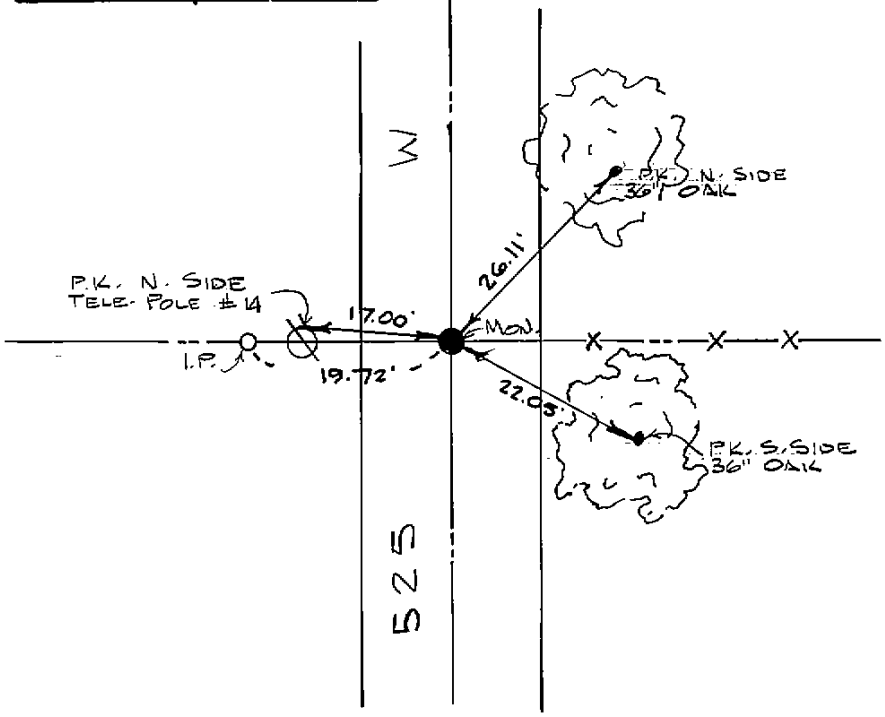

DATE: 1975
FOUND BY: W.C.K. & J.M.L.
REMARKS: FOUND R.R. SPIKE SET C.I. MON. BOOK 246, p. 63

SEE ALSO SW ¼ of the SE ¼ of the SE ¼ 07-37-3

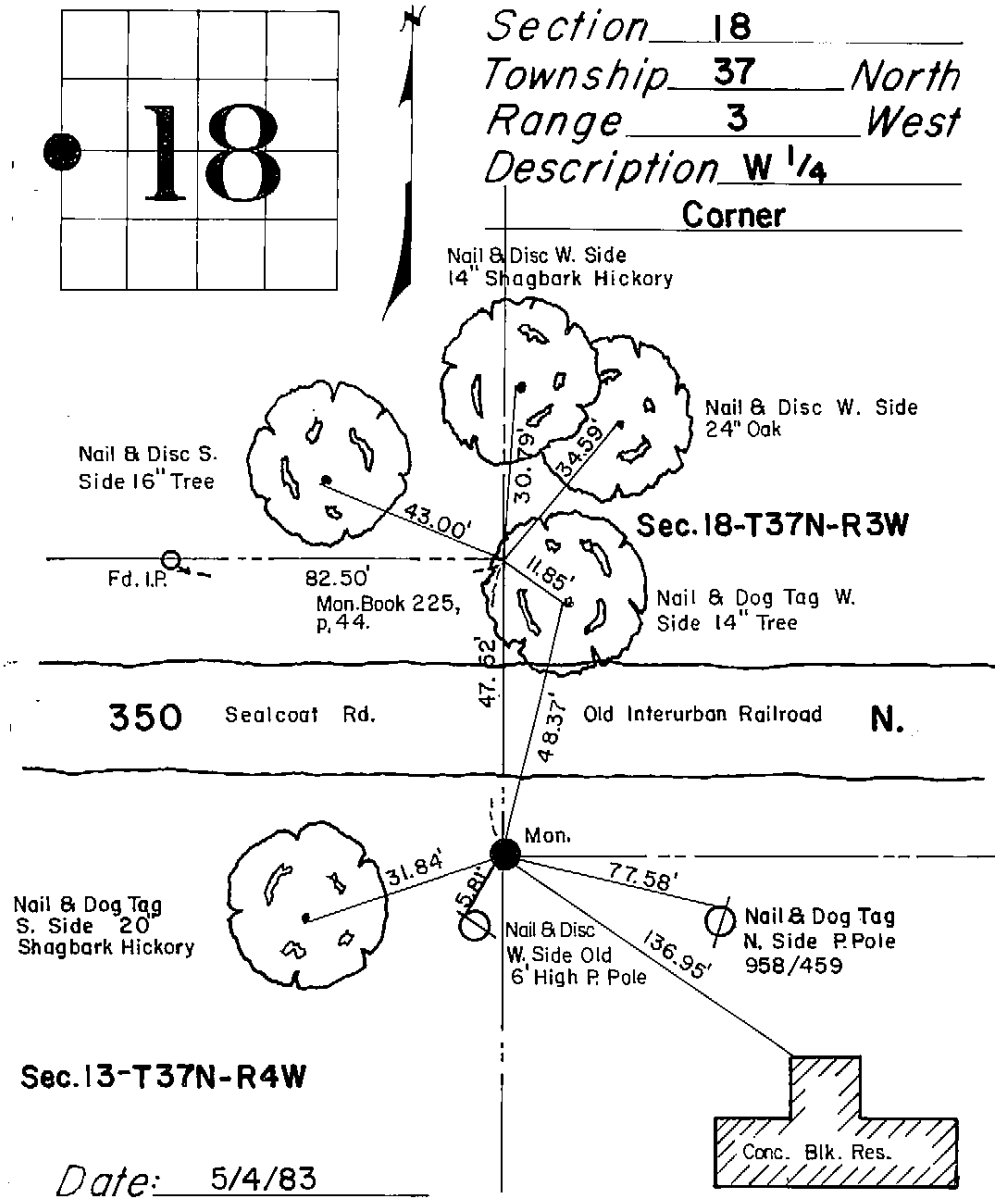

Date: 5/4/83

Found by: S.C.T. & C.A.M.

Remarks: Found long I.P. as per 1933 Alexander survey. Drove down & set C.I. Mon. on top. Book 255, p. 43. Rev. 2/7/90 by K.L.S. & T.J.H.

SEE ALSO E ¼ 13-37-4

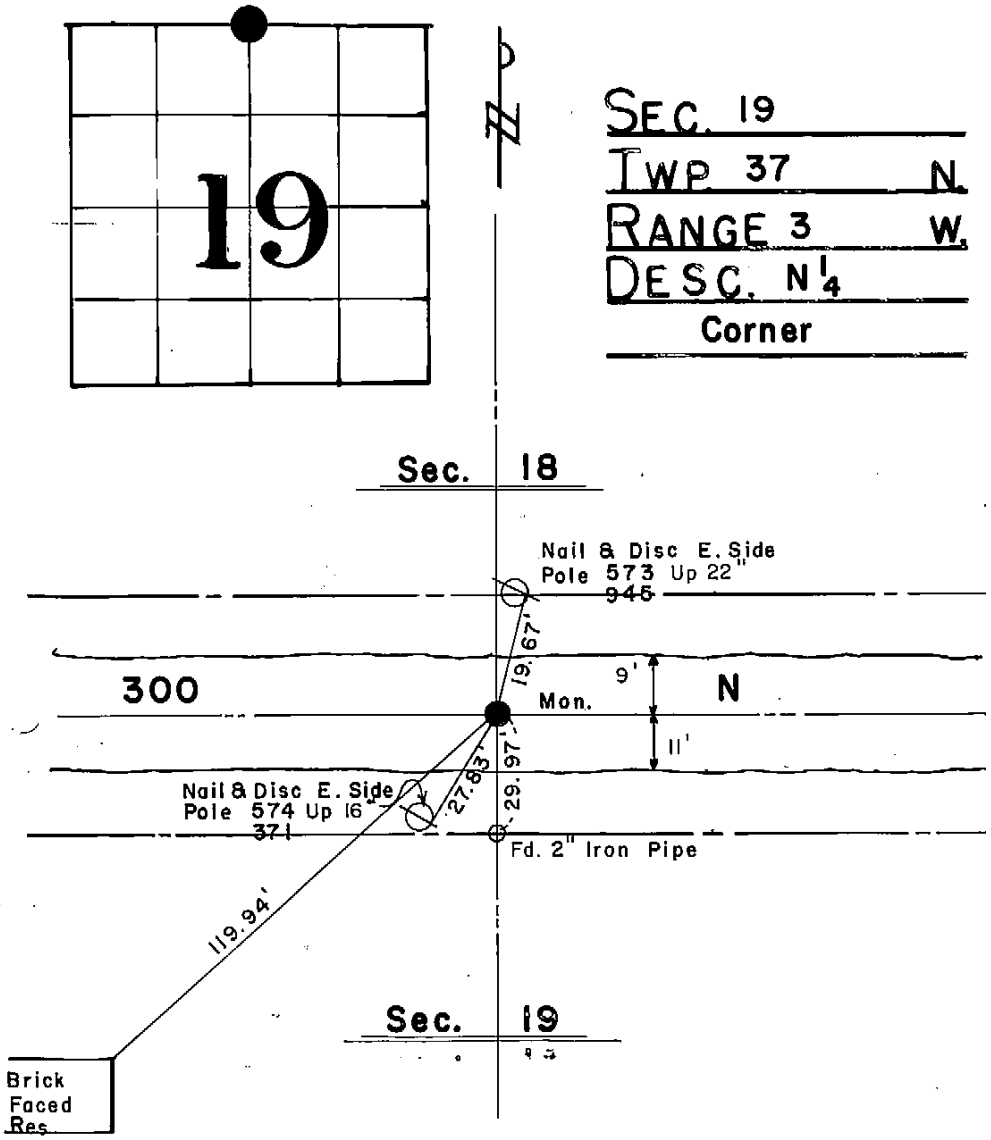

DATE: 6/18/82

FOUND BY: S.C.T. & W.A.H.

REMARKS: Found C.I.Mon. 8" deep set new C.I.Mon. on top. No previous ties.

Book 254, p. 10 7/2/93 RTB & TJH C I MON Brokendown 4"+/-

SEE ALSO S ¼ 18-37-3

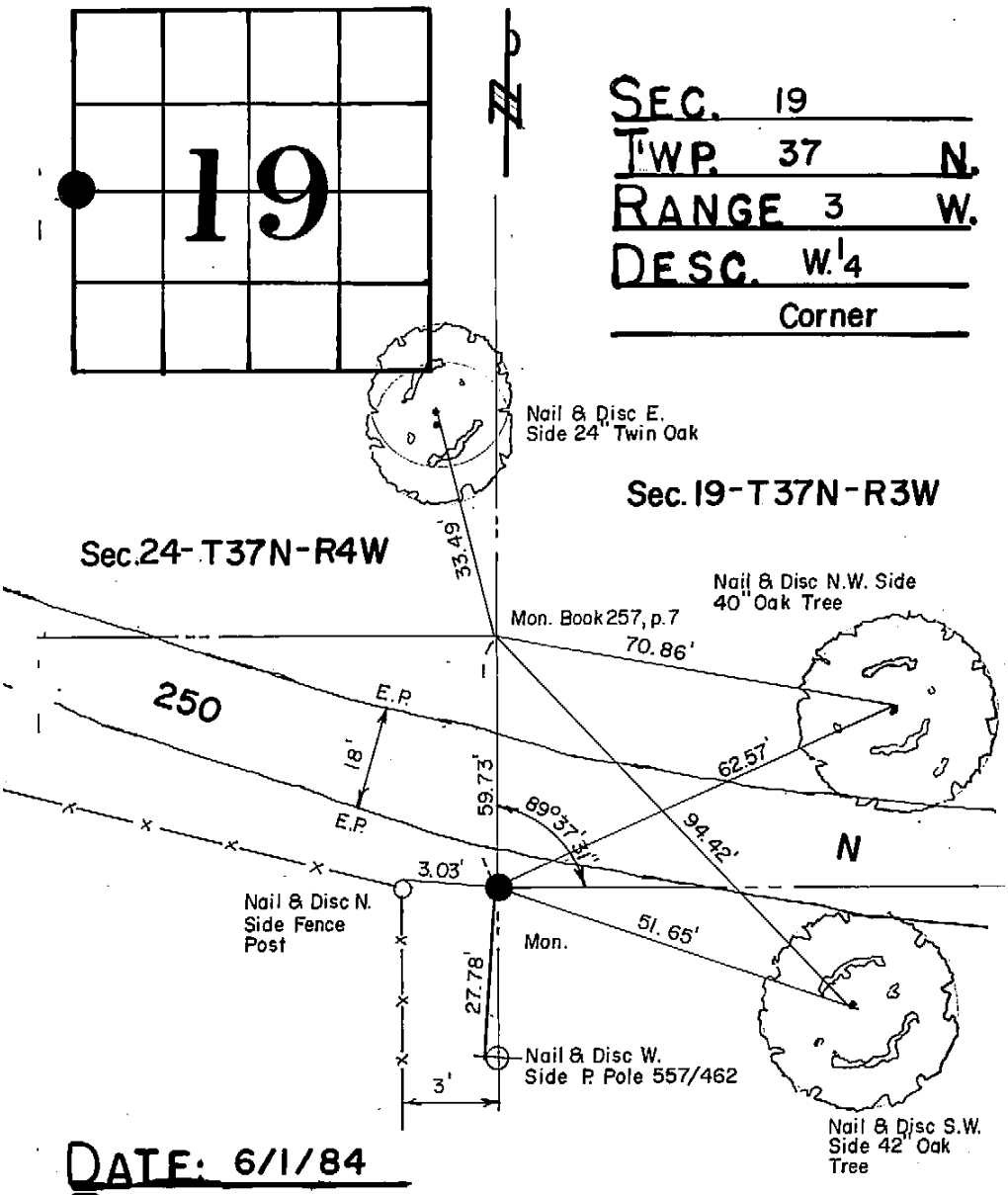

DATE: 6/1/84

FOUND BY: S.C.T. & M.T.K.

REMARKS: Fd. 3/4" iron pipe as per survey by James H. Keil Nov. 15, 1983. Set C.I. Mon. & placed 1 large & many small rocks around Mon. Bk. 257, p. 6

SEE ALSO E ¼ 24-37-4

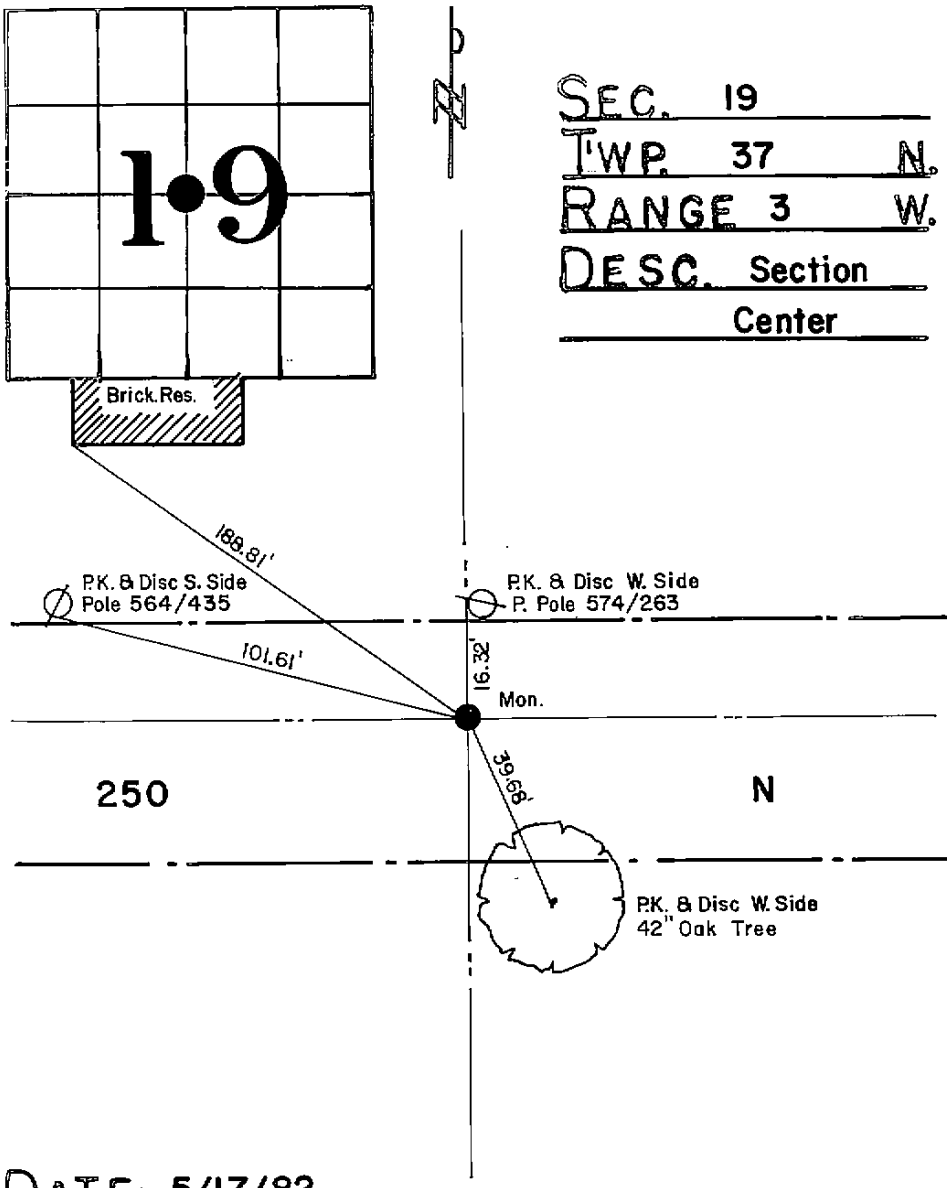

SEC. 19
TWP. 37 N.
RANGE 3 W.
DESC. Section Center

DATE: 5/17/82
FOUND BY: S.C.T. & J.T.K.
REMARKS: Found C.I.Mon. 6" under asphalt no ties. Raised & tied off. Checked with Jongkind Park Add. Book 253, p. 47.

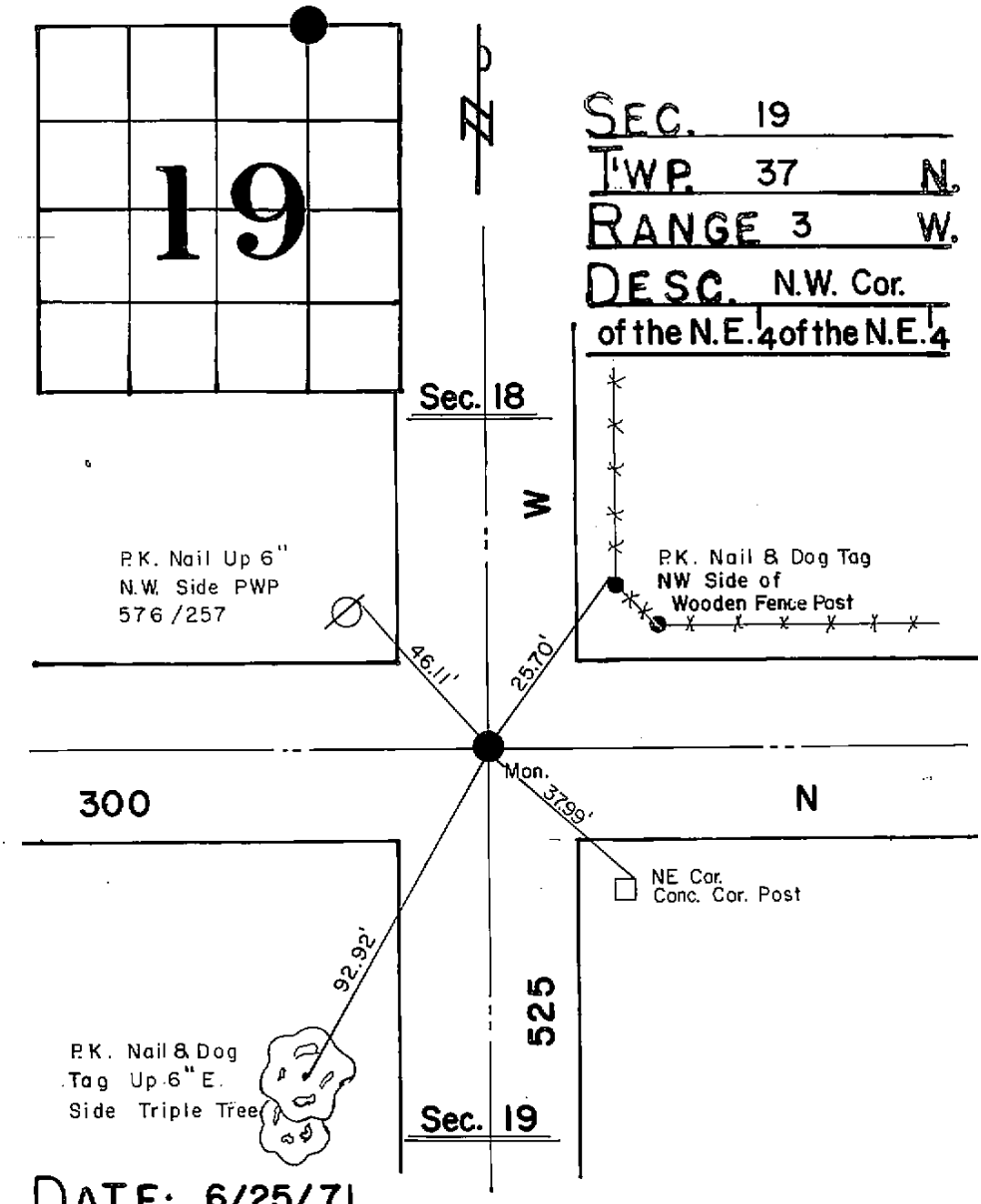

SEE ALSO SW ¼ of the SE ¼ of the SE ¼ 18-37-3

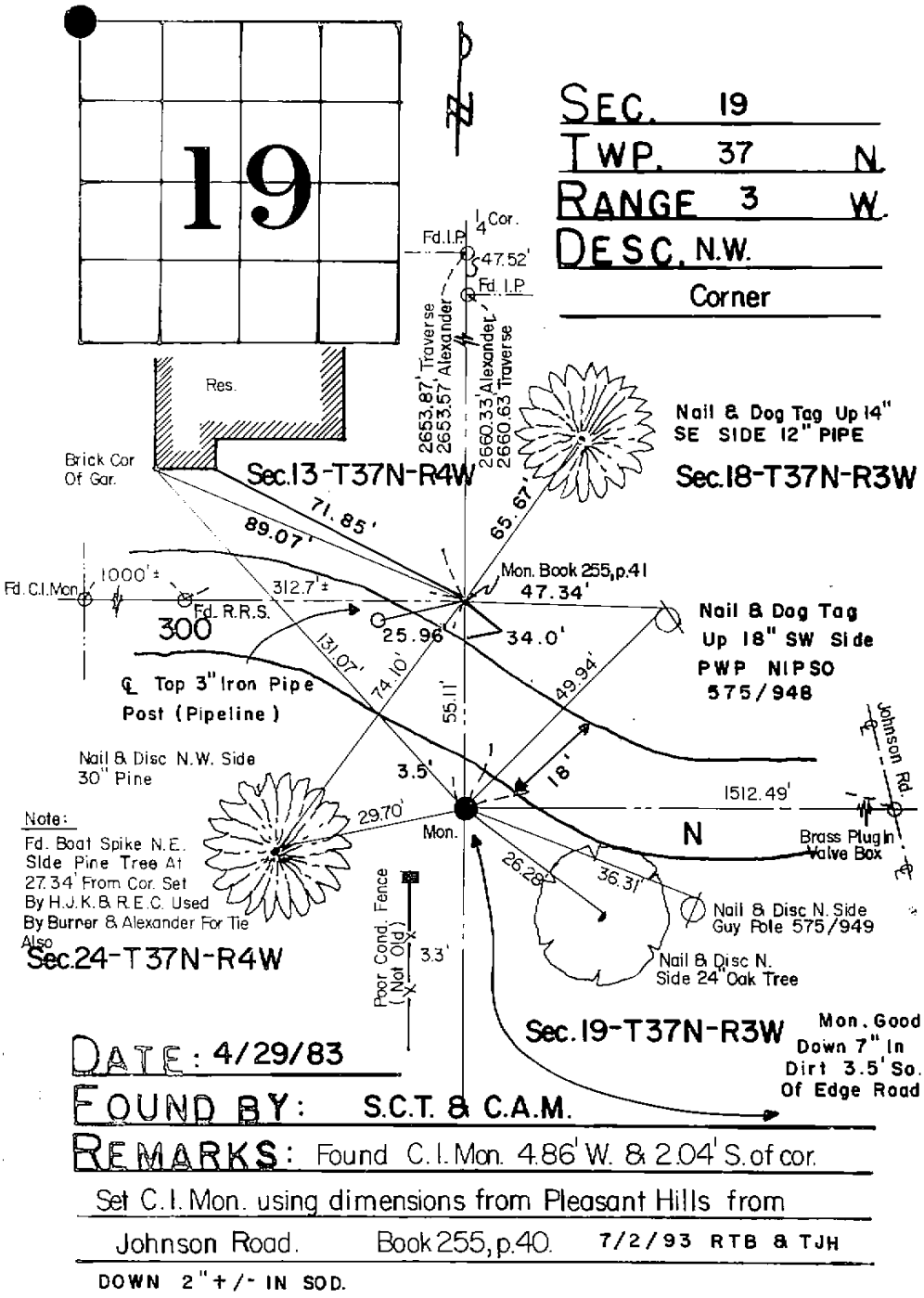

SEE ALSO NE ¼ 24-37-4
SE ¼ 13-37-4
SW ¼ 18-37-3

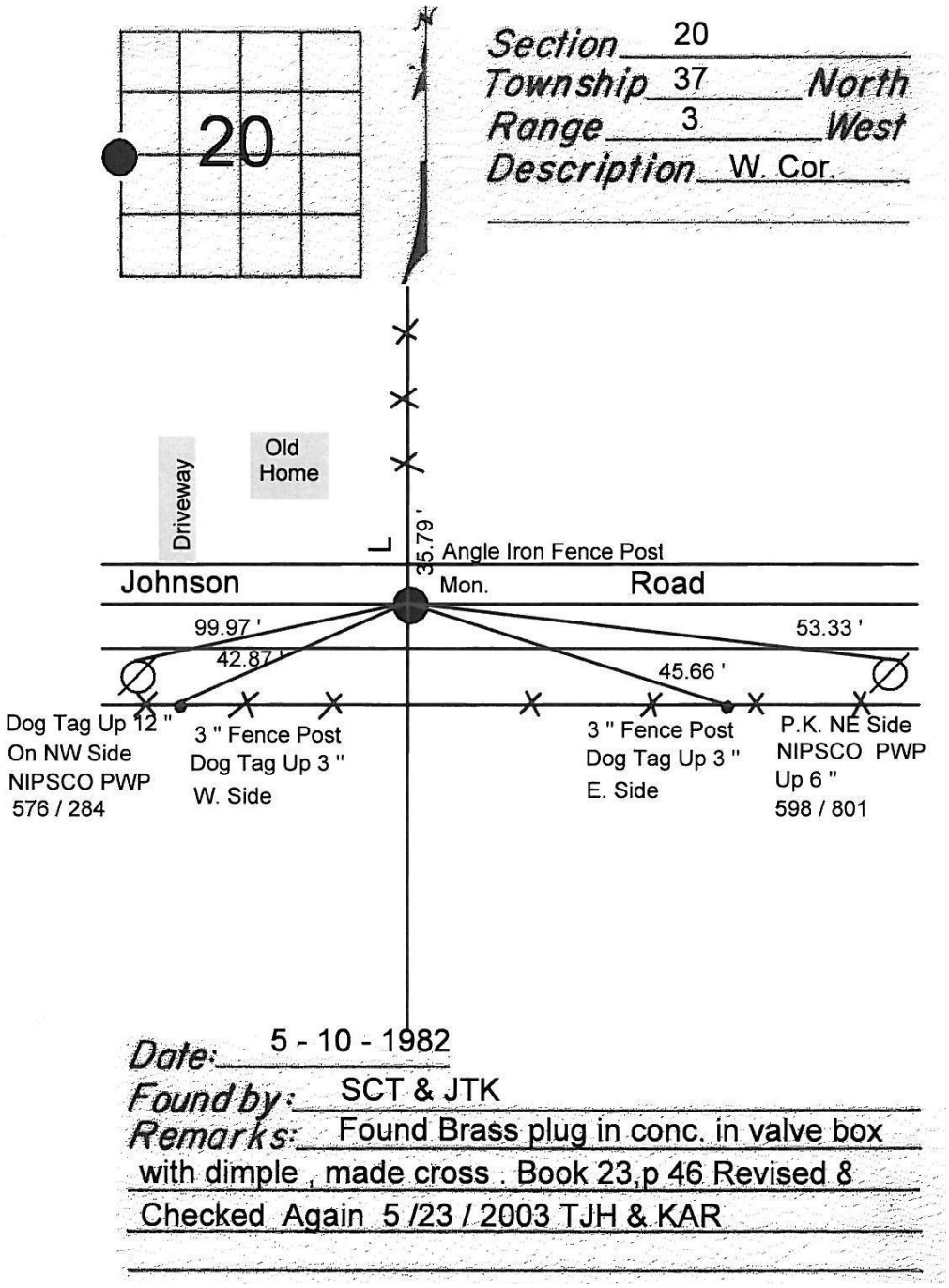

SEE ALSO E ¼ 19-37-3

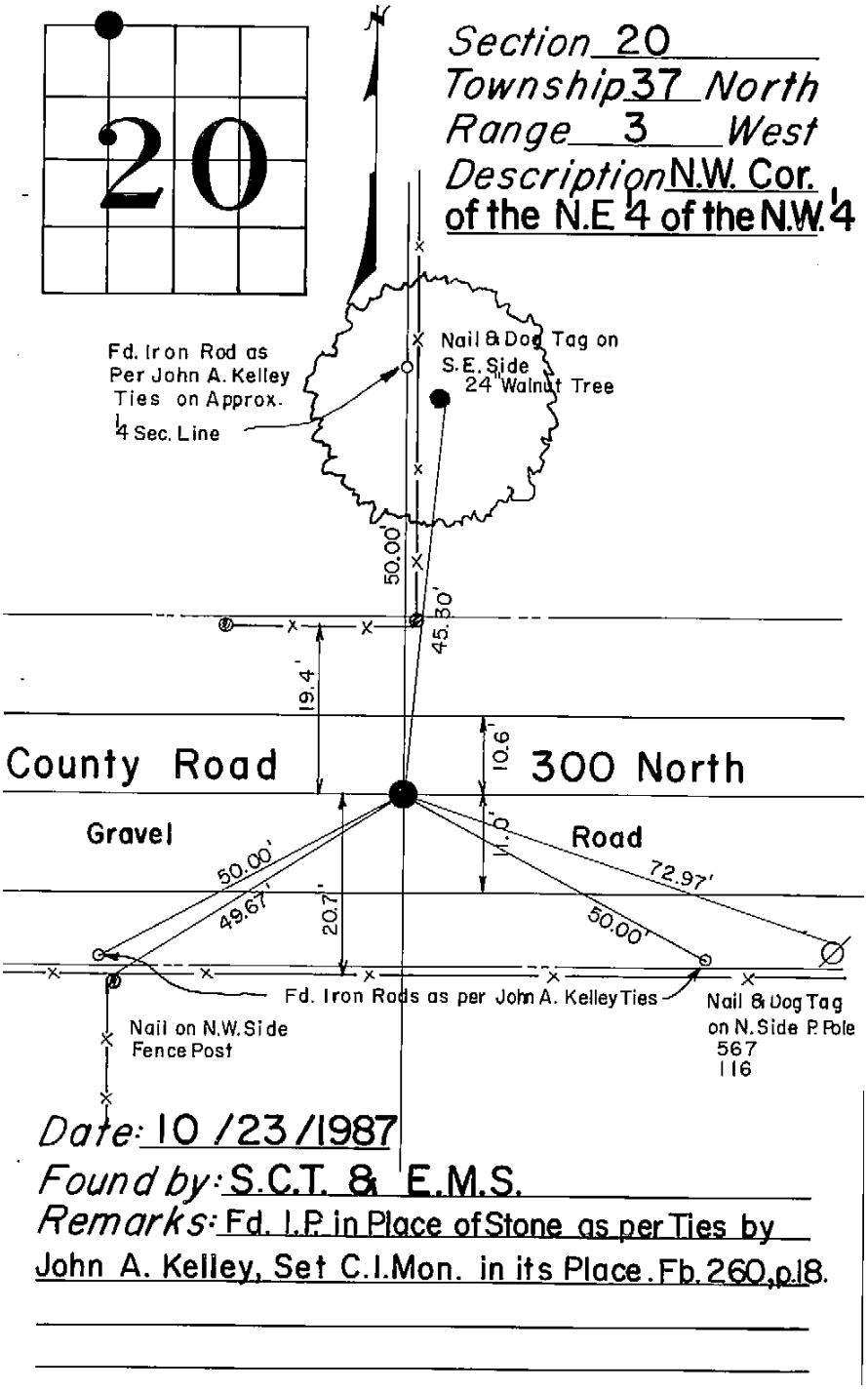

SEE ALSO SW ¼ of the SE ¼ of the SW ¼ 17-37-3

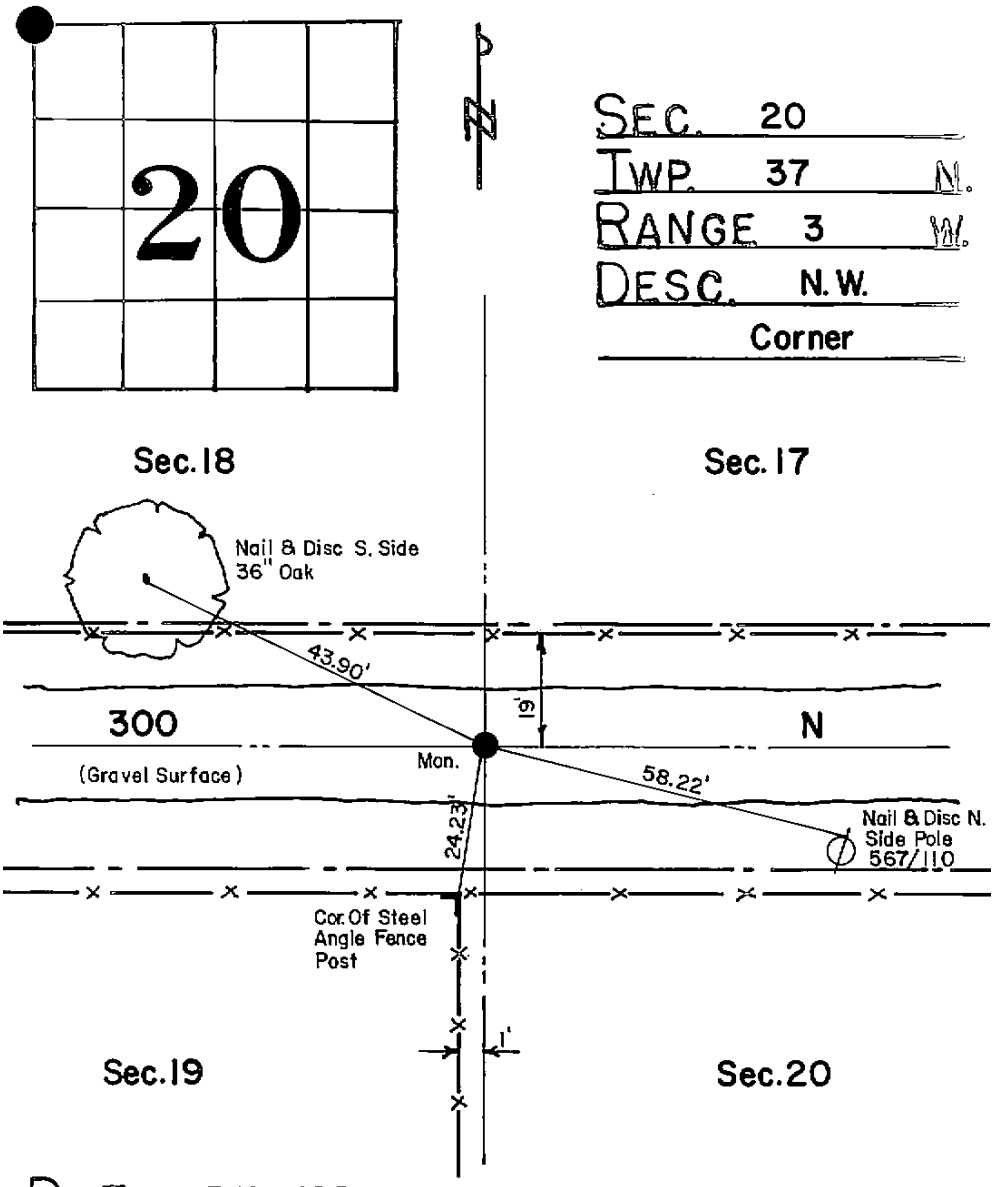

DATE: 5/27/82

FOUND BY: S.C.T. & J.T.K.

REMARKS: Found C.I. Mon. 8" deep. No previous Book 253, p. 48.

SEE ALSO NE ¼ 19-37-3
SE ¼ 18-37-3
SW ¼ 17-37-3

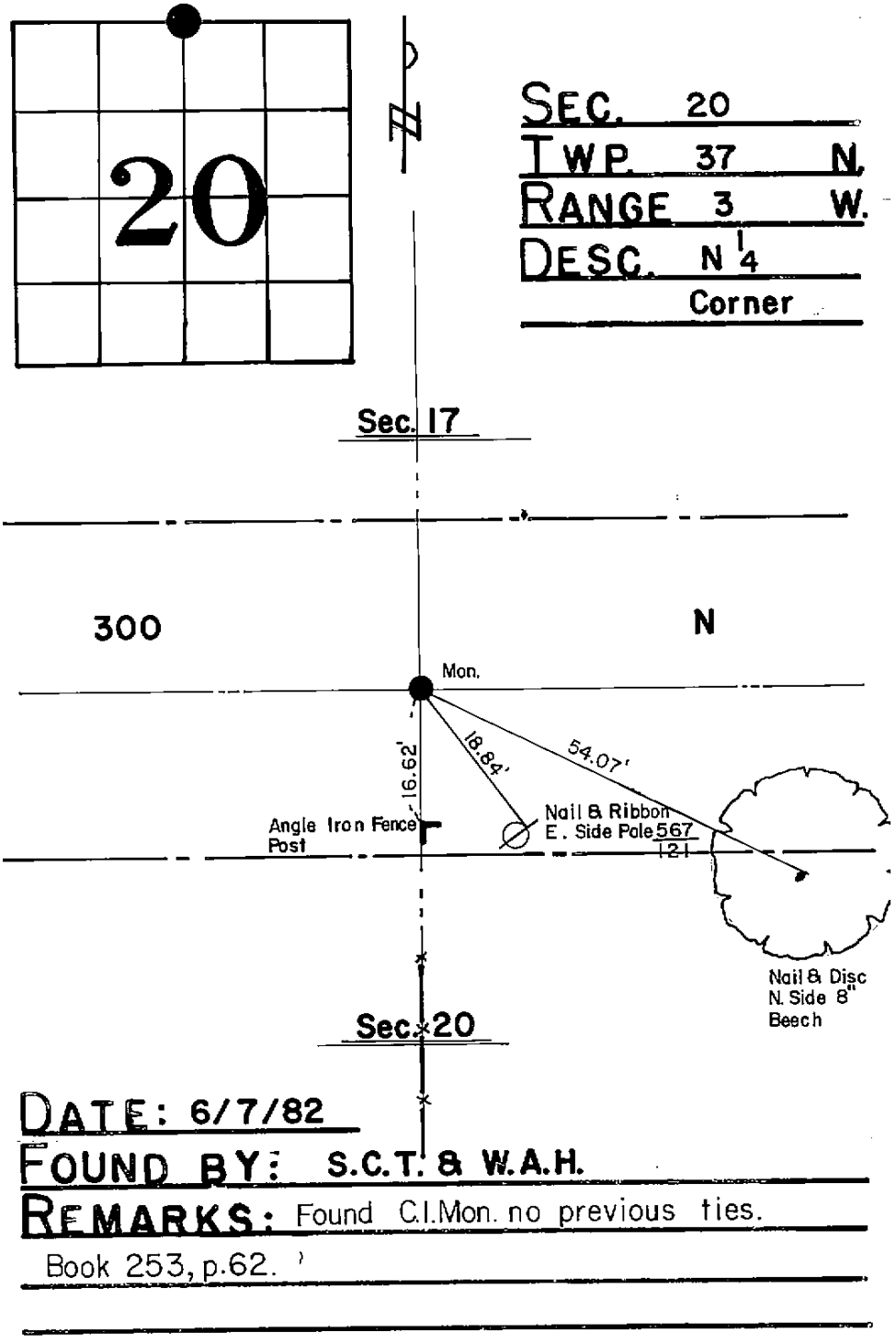

SEE ALSO S ¼ 17-37-3

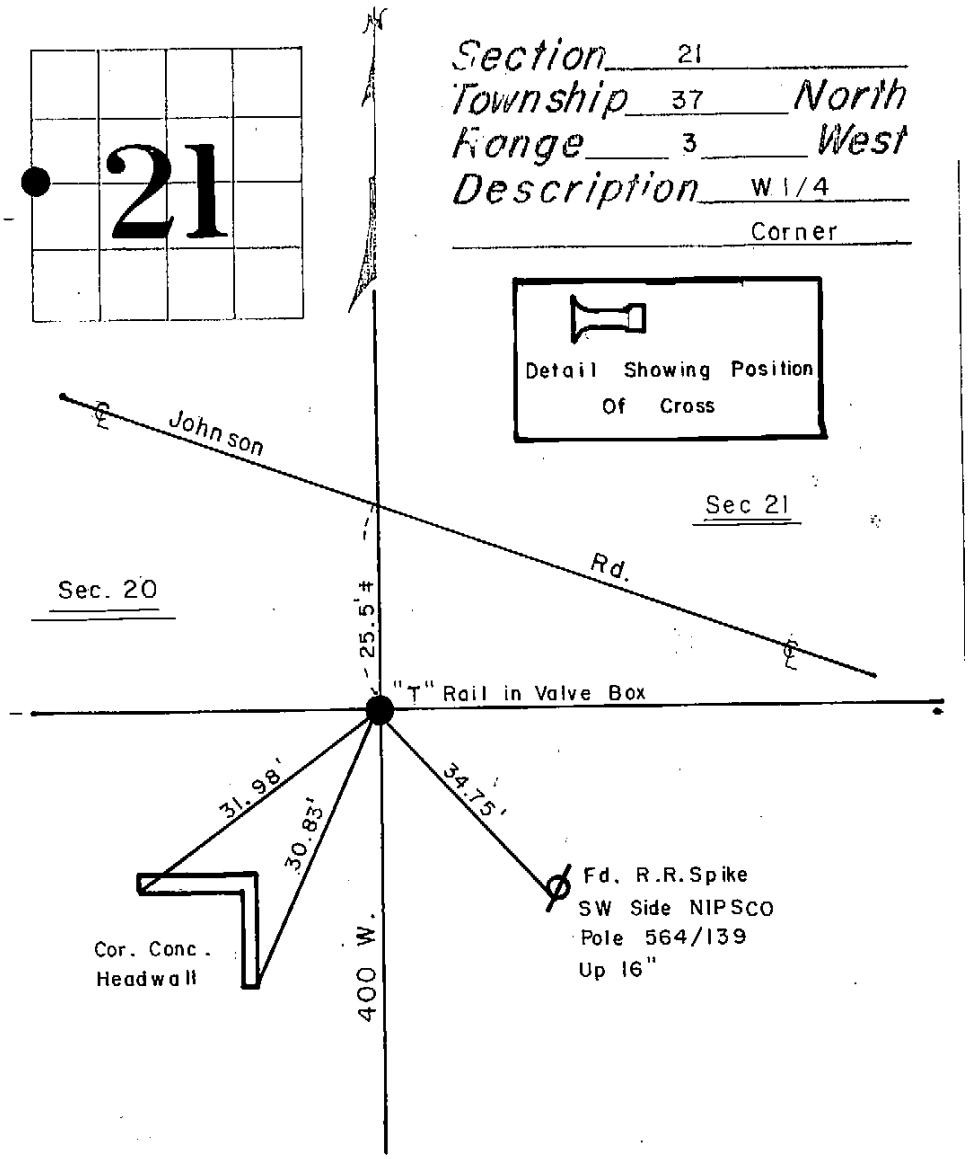

Date: 5/10/82

Found by: SCT & JTK

Remarks: Fd "T" rail in valve box with dimple, placed cross Book 253, p 45 Checked 11/4/92 CLDY & Cold 40°± RTB & TJH T-Rail in valve box, good condition

SEE ALSO E ¼ 20-37-3

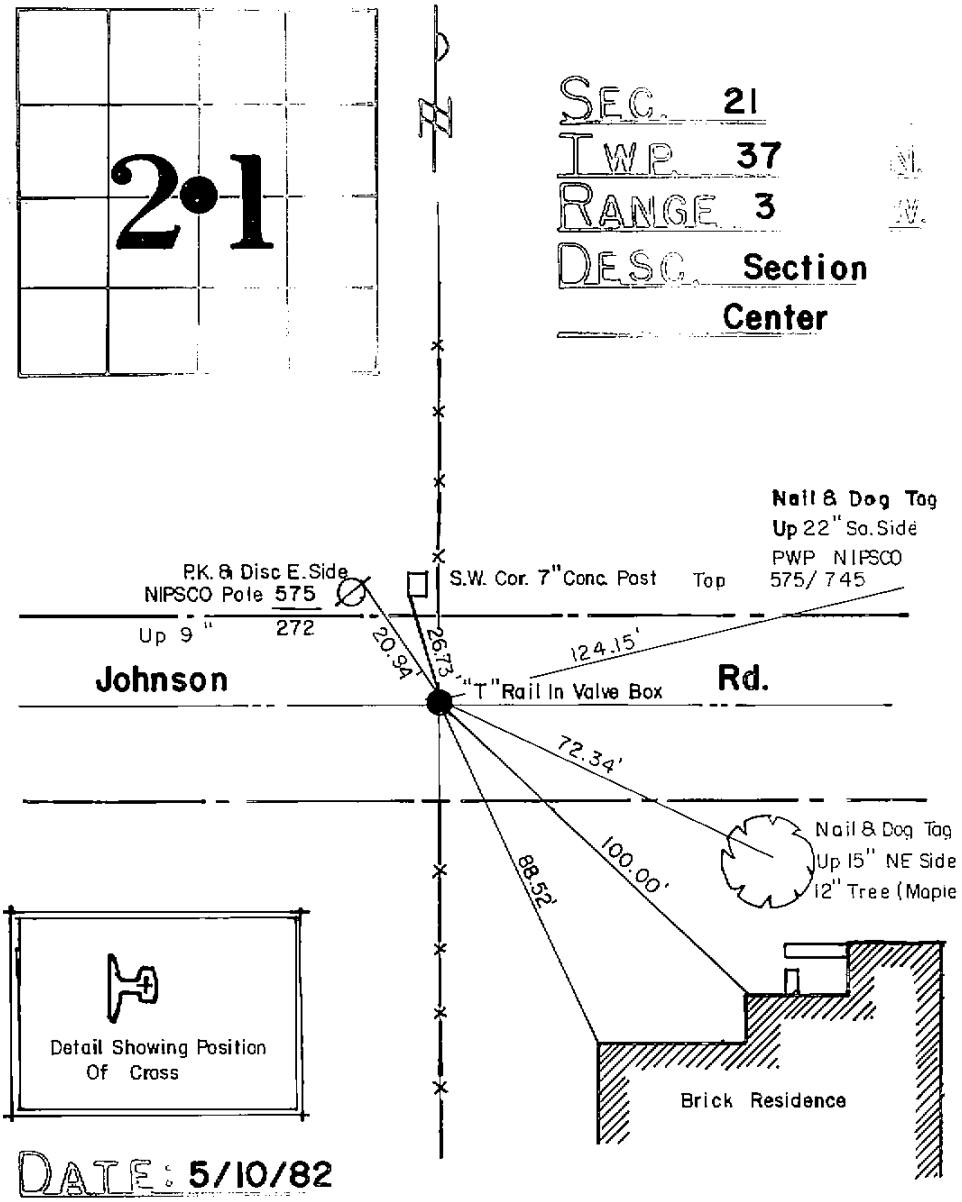

DATE: 5/10/82

FOUND BY: S.C.T. & J.T.K.

REMARKS: Found dimple on "T" rail in valve box, made cross. Book 253, p. 44. Revised 11/4/92 RTB & TJH

CLDY & COLD 40° ± Fd T - Rail (Top gone on valve box) Down 7"±

Set 7" C.I. Mon. on T-Rail Mon. On Surface

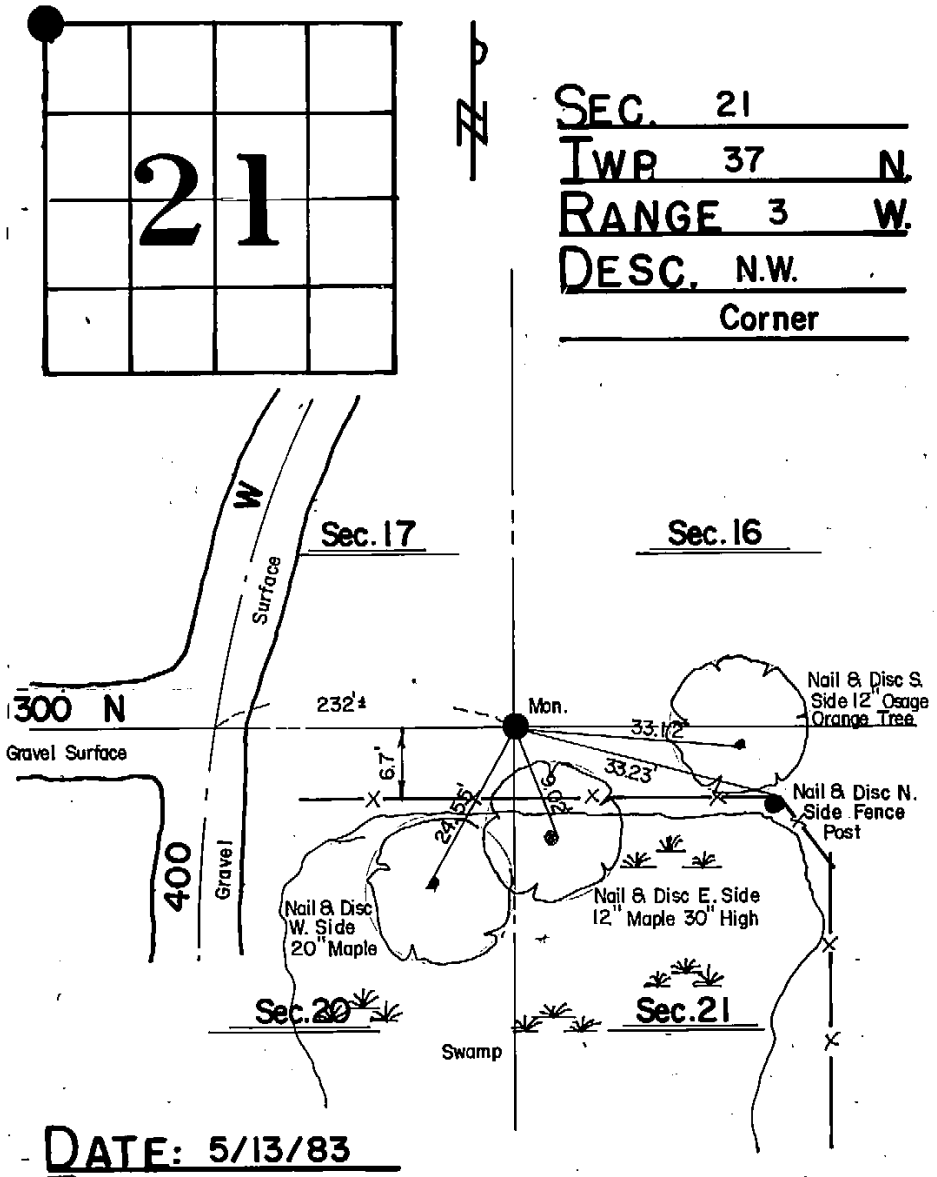

SEE ALSO NE ¼ 20-37-3
SE ¼ 17-37-3
SW ¼ 16-37-3

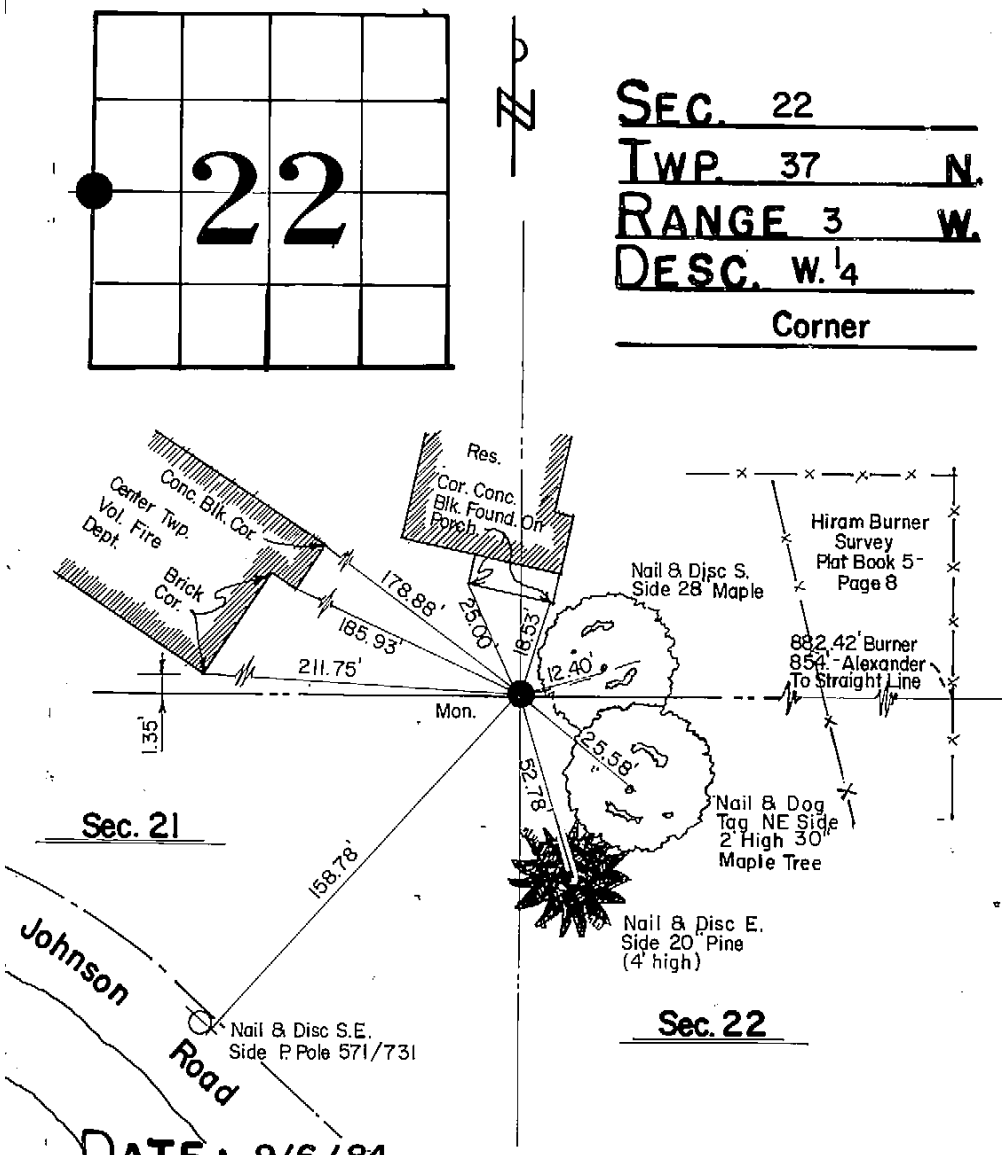

SEC. 22
TWP. 37 N.
RANGE 3 W.
DESC. W. 1/4
Corner

DATE: 9/6/84
FOUND BY: S.C.T. & M.T.K.
REMARKS: Set C.I. Mon. as per survey plat & notes by H. Burner dated 10/12/1912. Earl Alexander used straight line between sec. cors. which is 28.42' E. of cor.
Book 258, p. 19. Rev. 2/8/90 K.L.S.

SEE ALSO E ¼ 21-37-3

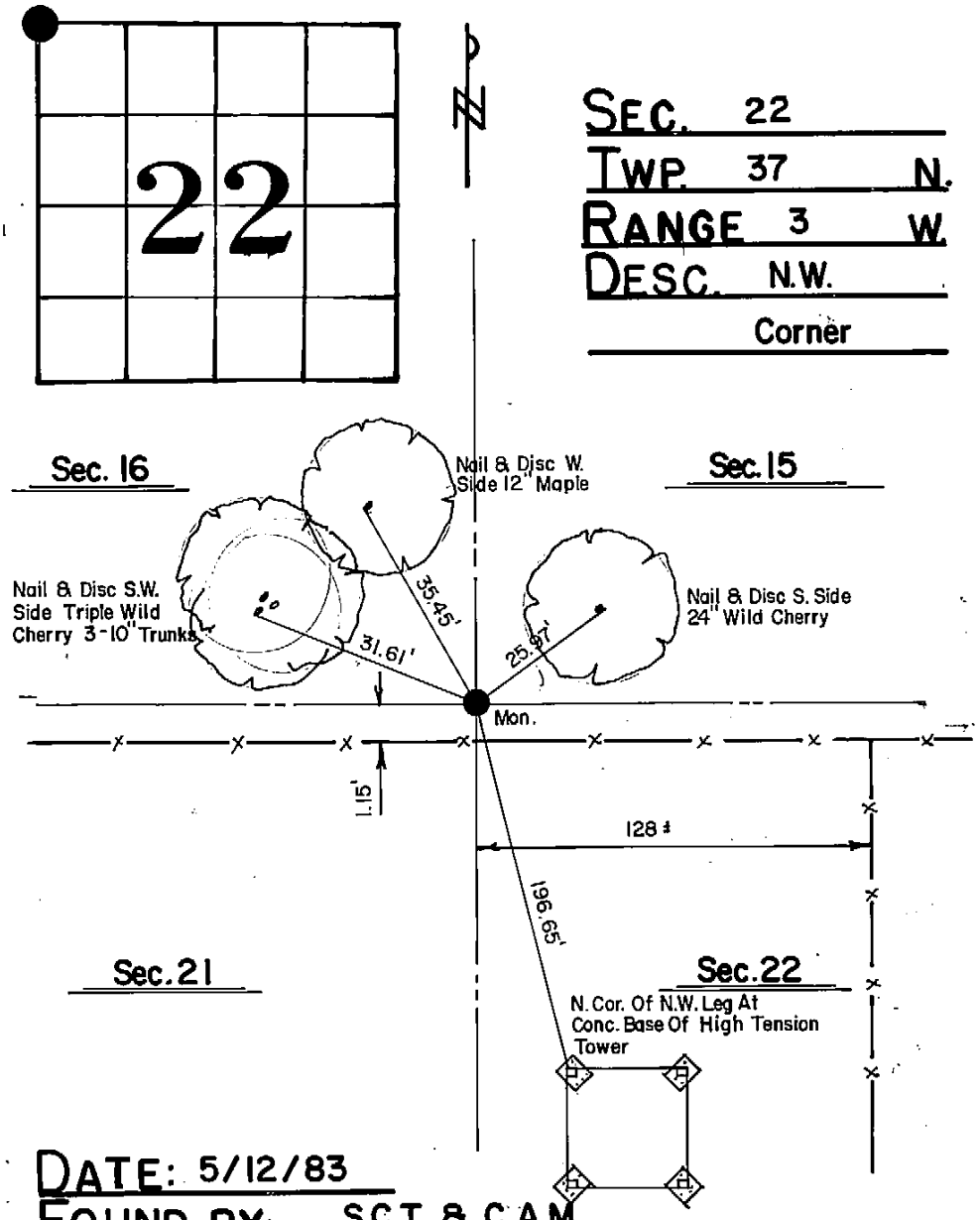

SEE ALSO NE ¼ 21-37-3
SE ¼ 16-37-3
SW ¼ 15-37-3

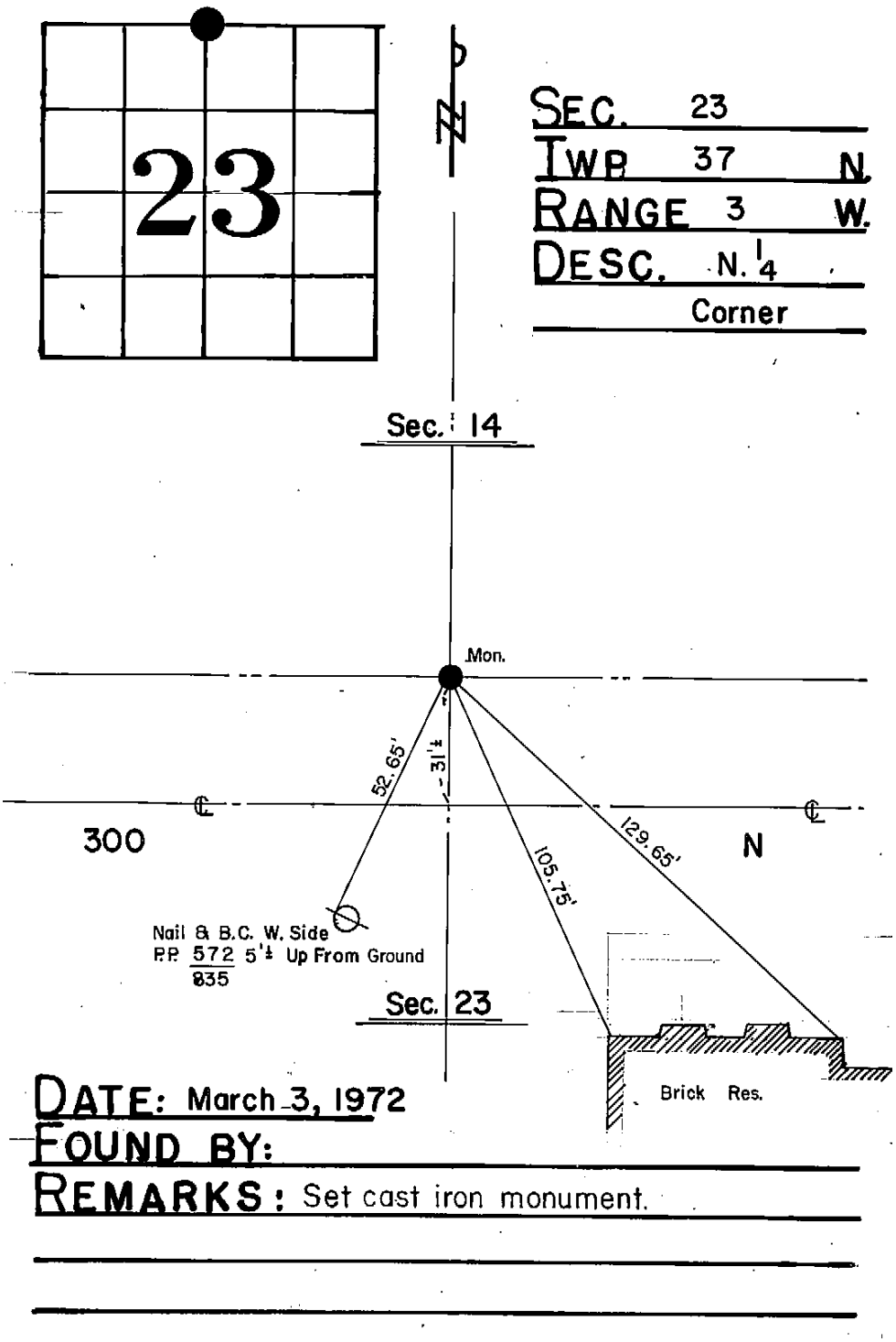

SEE ALSO S ¼ 14-37-3

LAPORTE COUNTY SECTION CORNER *SHEET 1105*

DATE: AUG 2009
CREW: TJH & KAR

WEST CORNER OF SECTION 23
EAST CORNER OF SECTION 22

TOWNSHIP 37 N.
RANGE 3 NW.
CENTER TOWNSHIP
LAPORTE COUNTY, INDIANA

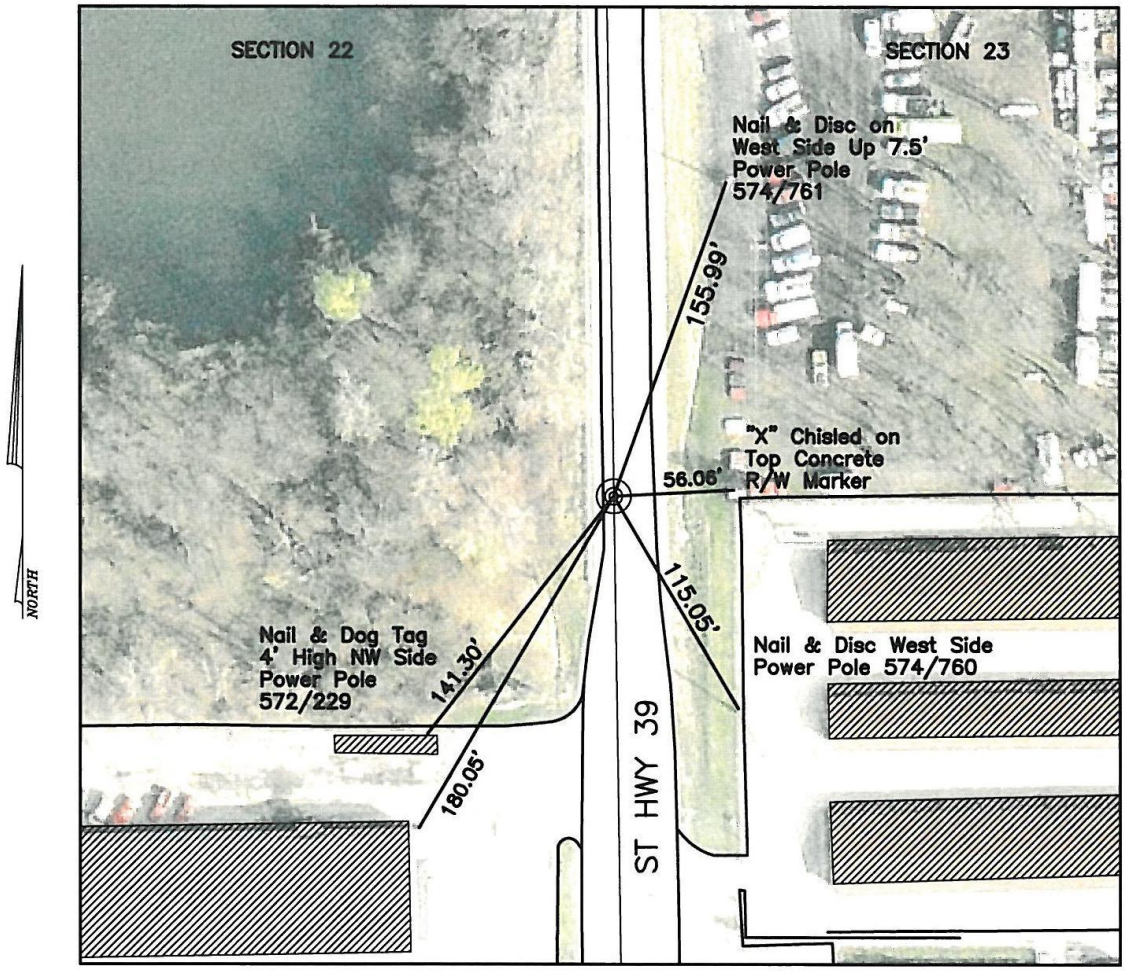

HISTORICAL NOTES:
7-28-1987 SCT&KRC -Found broken off Chisle on Surface & Found R/R Spike under pavement.
Set C.I. Monument in place of R/R Spike. Chisle was 0.04' South & 0.40' East of Corner, Book 260, p.04.
Previous Ties, Book 258, p.16

LAPORTE COUNTY SURVEYOR
555 MICHIGAN AVE. SUITE 104, LAPORTE, INDIANA 46350
PHONE 219-326-6808 EXT. 2225
Fax (219) 362-9804 Email SURVEYORGROUP@LAPORTECOUNTY.ORG

Scale: 1"=40'	Date: 8/17/11	Drawn By: KAR	Chk'd By: ____

LAPORTE COUNTY SECTION CORNER *SHEET 1106*

DATE: AUG 2009
CREW: TJH & KAR

NORTHWEST CORNER OF SECTION 23
NORTHEAST CORNER OF SECTION 22
SOUTHWEST CORNER OF SECTION 14
SOUTHEAST CORNER OF SECTION 15

TOWNSHIP 37 N.
RANGE 3 NW.
CENTER TOWNSHIP
LAPORTE COUNTY, INDIANA

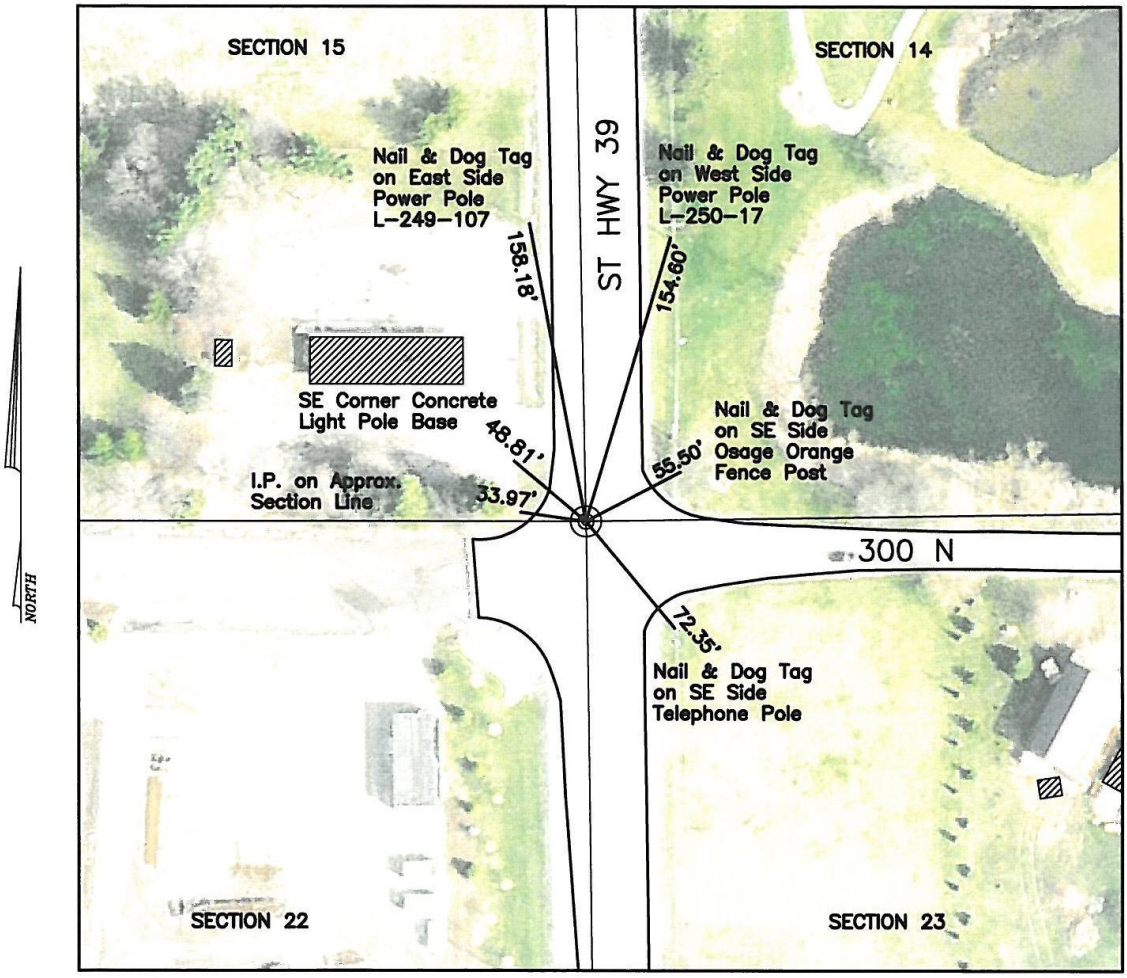

HISTORICAL NOTES:
7-28-1987 SCT&KRC -Found R/R Spike, Set C.I. Monument in it's place, Book 260, p.05.
Previous Ties Book 255, p.14
4-01-1996 TJH -Checked, Monument Flush, good condition
6-6-2006 TJH&KAR -Found broken monument, raised w/1-5" spacer, 1/2" cap

LAPORTE COUNTY SURVEYOR
555 MICHIGAN AVE. SUITE 104, LAPORTE, INDIANA 46350
PHONE 219-326-6808 EXT. 2225
Fax (219) 362-9804 Email SURVEYORGROUP@LAPORTECOUNTY.ORG

Scale: 1"=40'	Date: 8/18/11	Drawn By: KAR	Chk'd By: ____

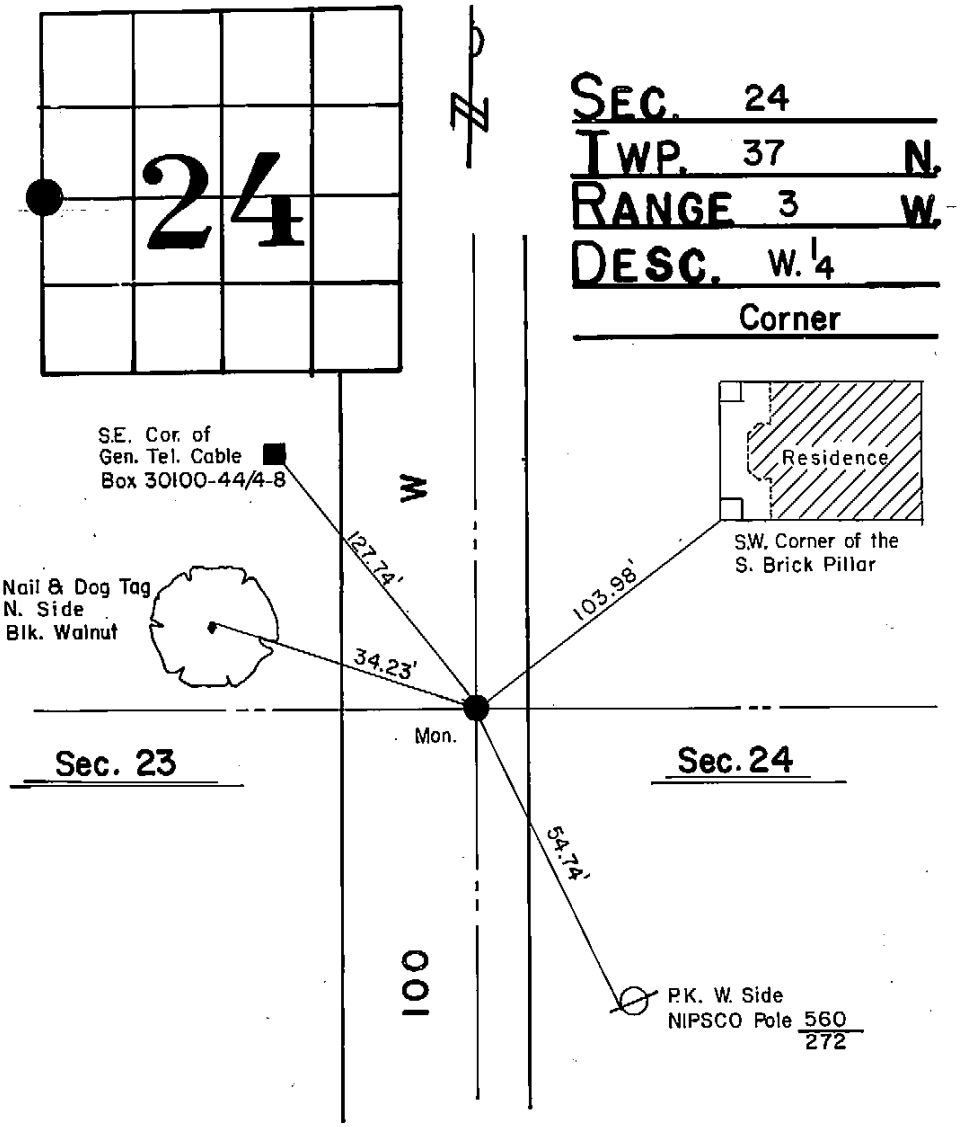

DATE: 7/72

FOUND BY: R.B.B., C.J. & J.T.K.

REMARKS: Found R.R.Spike, set iron monument.

Rev. 1/23/90 by K.L.S. & T.J.H. 4/1/96TJH C I MON Flush cold30°±

SEE ALSO E ¼ 23-37-3

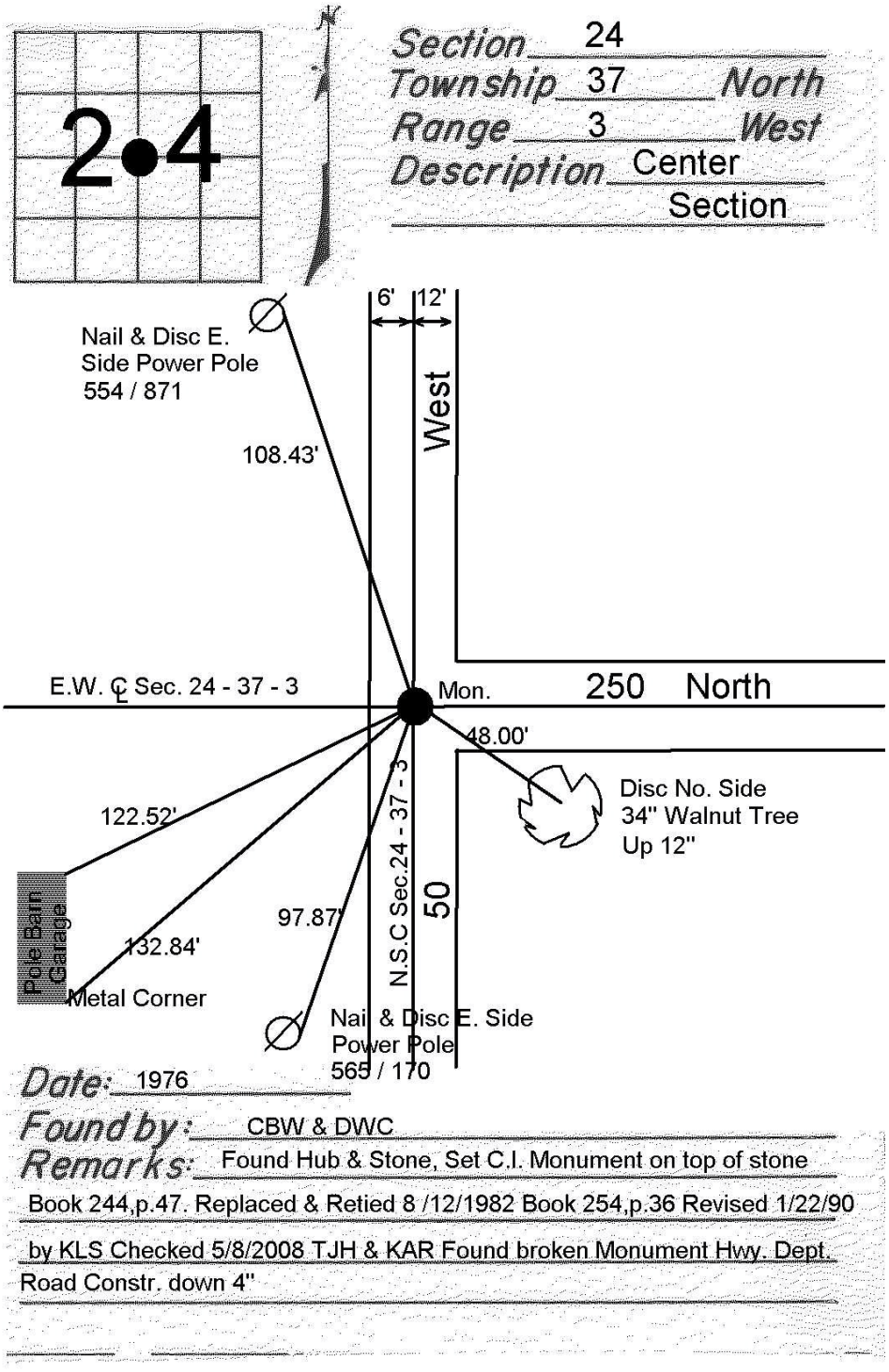
2●4
N
Section 24
Township 37 North
Range 3 West
Description Center Section
6'
12'
West
Nail & Disc E.
Side Power Pole
554 / 871
108.43'
E.W. ℄ Sec. 24 - 37 - 3
Mon.
250 North
48.00'
Disc No. Side
34" Walnut Tree
Up 12"
122.52'
Pole Barn
Garage
97.87'
132.84'
Metal Corner
N.S.C Sec.24 - 37 - 3
50
Nail & Disc E. Side
Power Pole
565 / 170
Date: 1976
Found by: CBW & DWC
Remarks: Found Hub & Stone, Set C.I. Monument on top of stone
Book 244,p.47. Replaced & Retied 8 /12/1982 Book 254,p.36 Revised 1/22/90
by KLS Checked 5/8/2008 TJH & KAR Found broken Monument Hwy. Dept.
Road Constr. down 4"

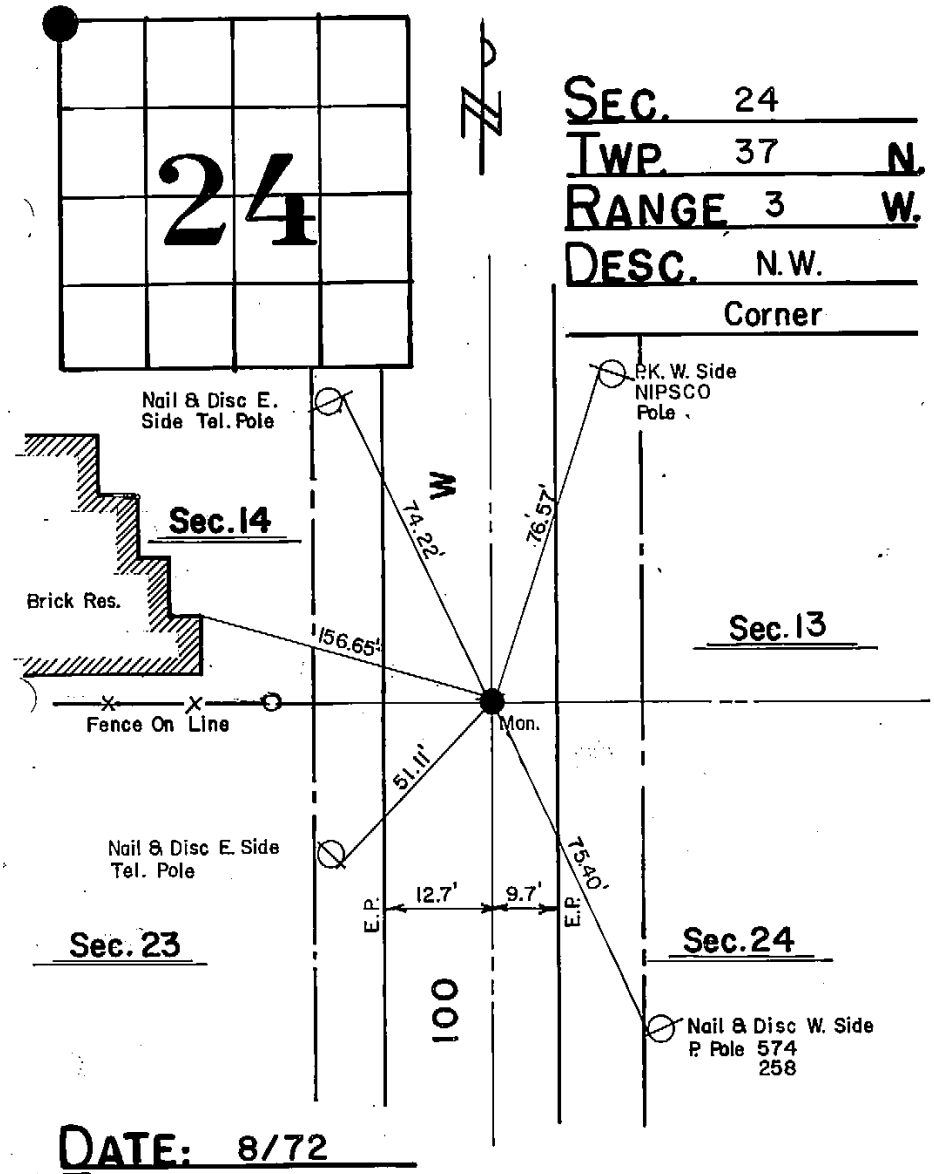

SEE ALSO NE ¼ 23-37-3
SE ¼ 14-37-3
SW ¼ 13-37-3

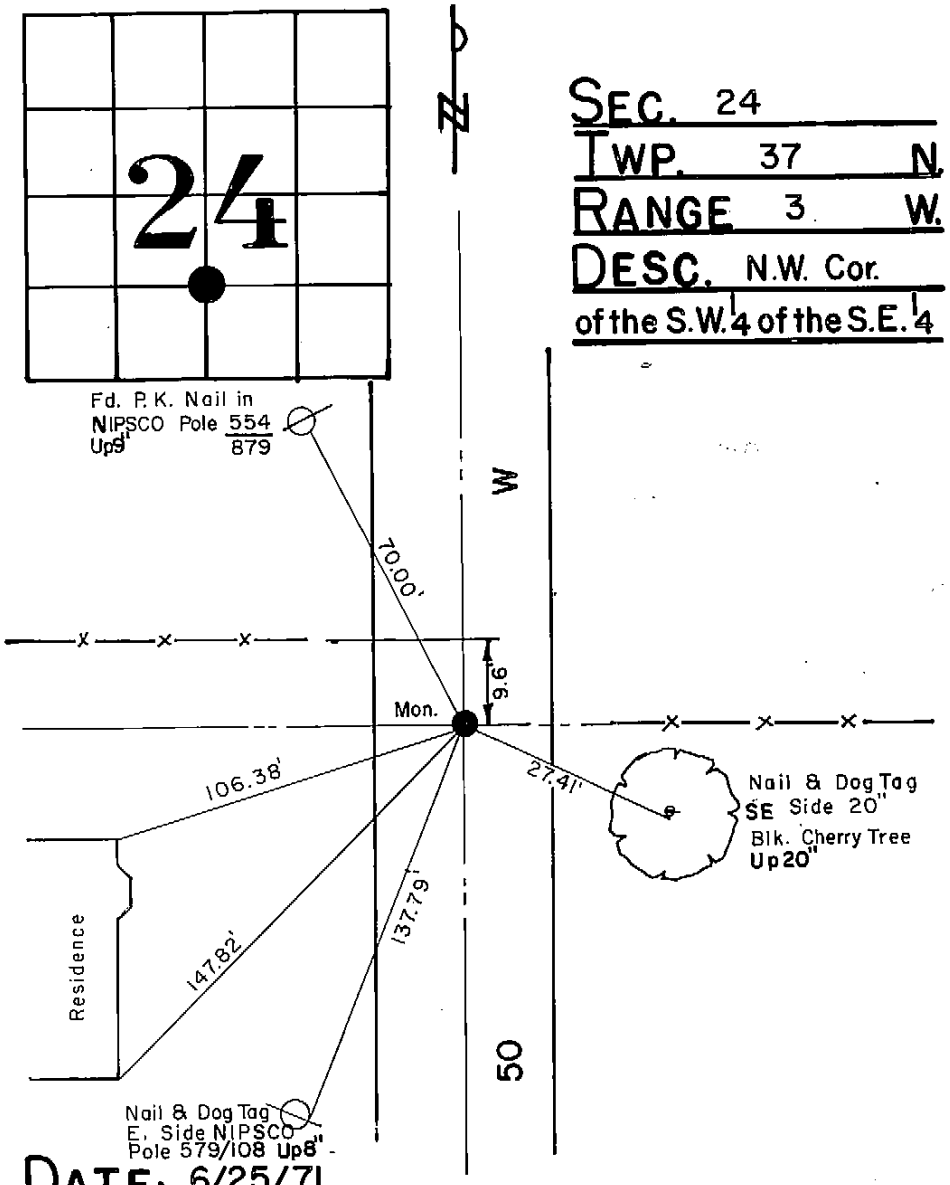

SEC. 24
TWP. 37 N.
RANGE 3 W.
DESC. N.W. Cor.
of the S.W.¼ of the S.E.¼

DATE: 6/25/71

FOUND BY:

REMARKS: Found iron pipe, set iron monument.

Rev. 1/22/90 by K.L.S. & T.J.H. 9/16/94 RTB&TJH Cap off Flush

5/9/2000 TJH MON Broken Down 4"± CONSTR HWY

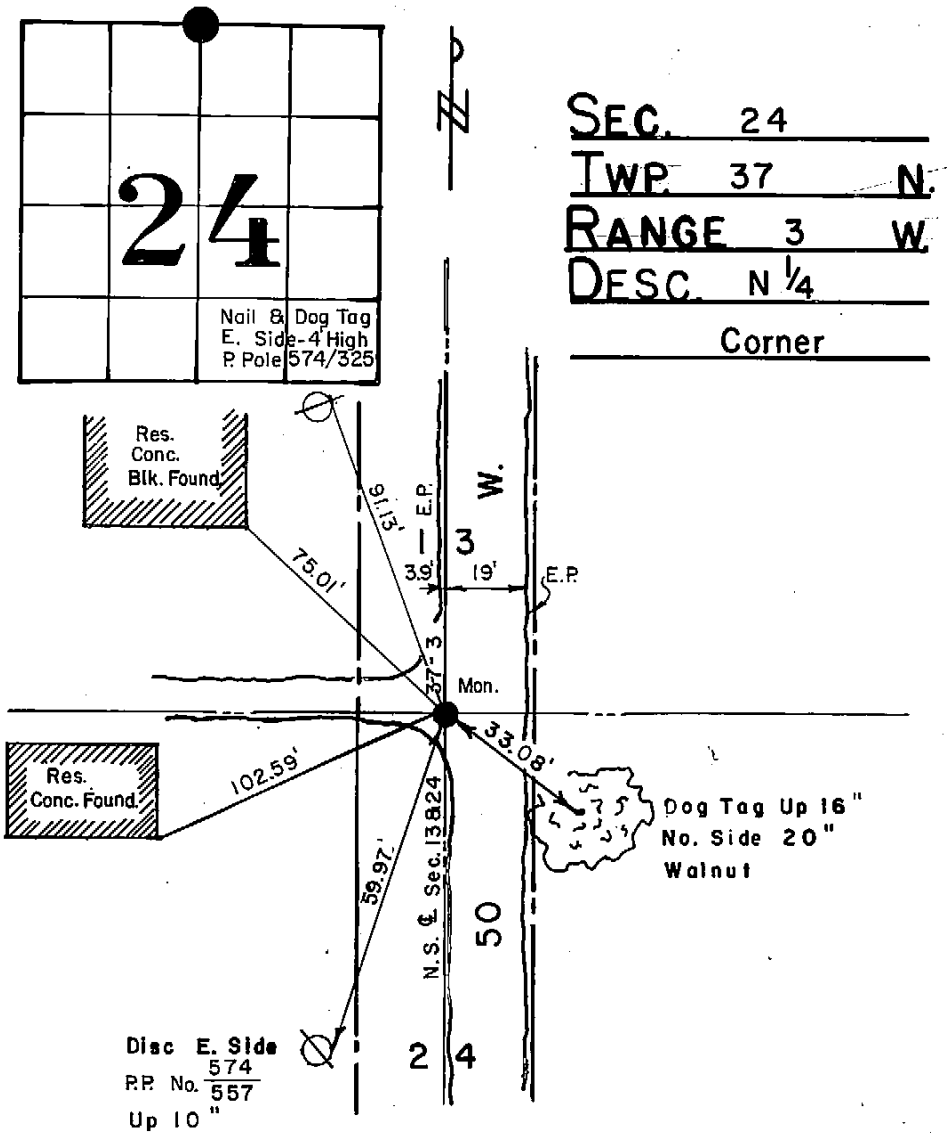

DATE: 1976

FOUND BY: C.B.W. & D.W.C.

REMARKS: Found Stone Set Monument on Stone West Side of Road. Book 244, p 45. Retied 1982 Book 254, p.13. Rev. 1/22/90 by K.L.S. & T.J.H.

SEE ALSO S ¼ 13-37-3

LAPORTE COUNTY SECTION CORNER *SHEET 1112*

DATE: JUL 2009
CREW: TJH & KAR

NORTH CORNER OF SECTION 25
SOUTH CORNER OF SECTION 24

TOWNSHIP 37 N.
RANGE 3 NW.
CENTER TOWNSHIP
LAPORTE COUNTY, INDIANA

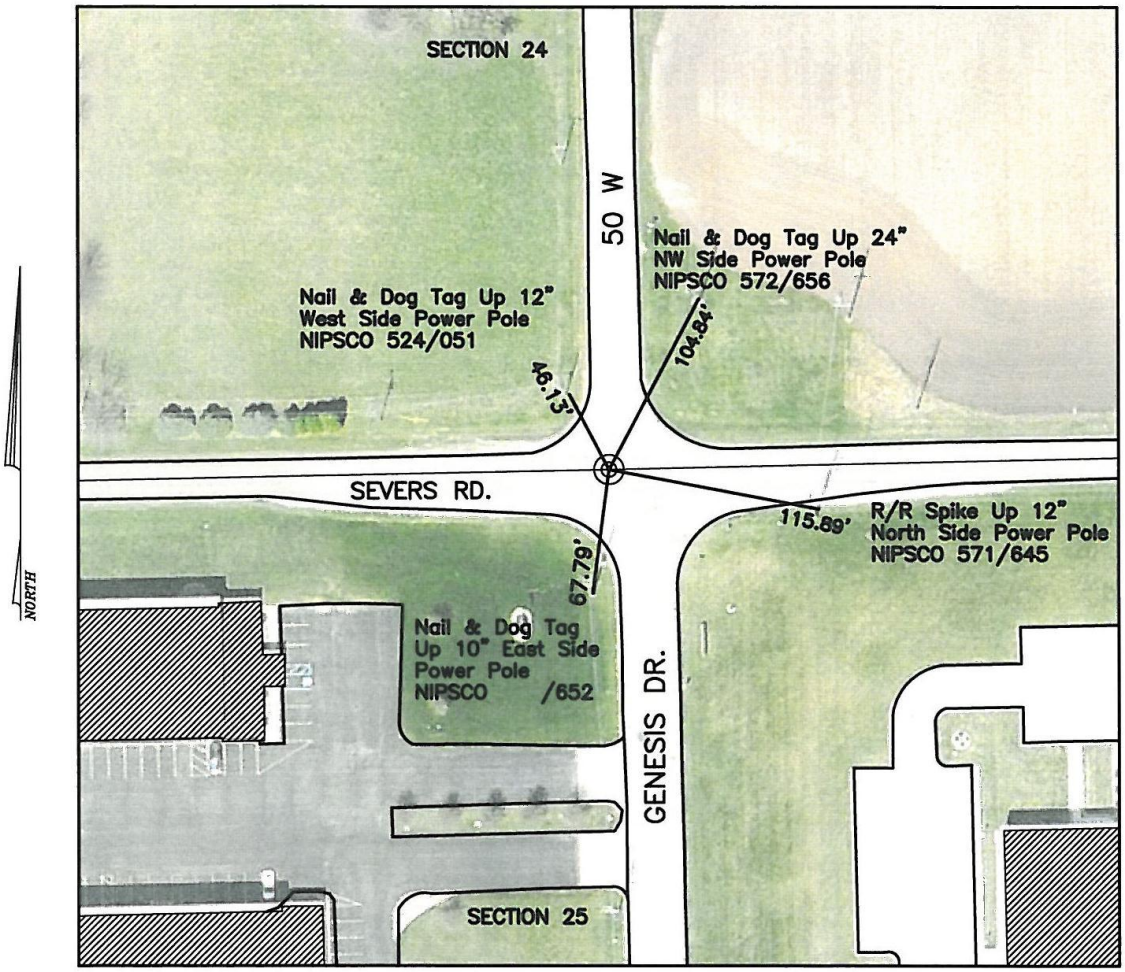

HISTORICAL NOTES:
June 1972 RBB, CJ, & JTK –Found iron pipe & stone, set Iron monument.
12–13–1993 RTB&TJH –Revised, Monument Flush
July 2009 TJH&KAR –took off 2" cap in concrete, left cap off for construction

LAPORTE COUNTY SURVEYOR

555 MICHIGAN AVE. SUITE 104, LAPORTE, INDIANA 46350
PHONE 219–326–6808 EXT. 2225
Fax (219) 362–9804 Email SURVEYORGROUP@LAPORTECOUNTY.ORG

Scale: 1"=40'	Date: 8/18/11	Drawn By: KAR	Chk'd By: ____

LAPORTE COUNTY SECTION CORNER *SHEET 1113*

DATE: JUL 2009
CREW: TJH & KAR

NORTHWEST CORNER OF SECTION 25
NORTHEAST CORNER OF SECTION 26
SOUTHWEST CORNER OF SECTION 24
SOUTHEAST CORNER OF SECTION 23

TOWNSHIP 37 N.
RANGE 3 NW.
CENTER TOWNSHIP
LAPORTE COUNTY, INDIANA

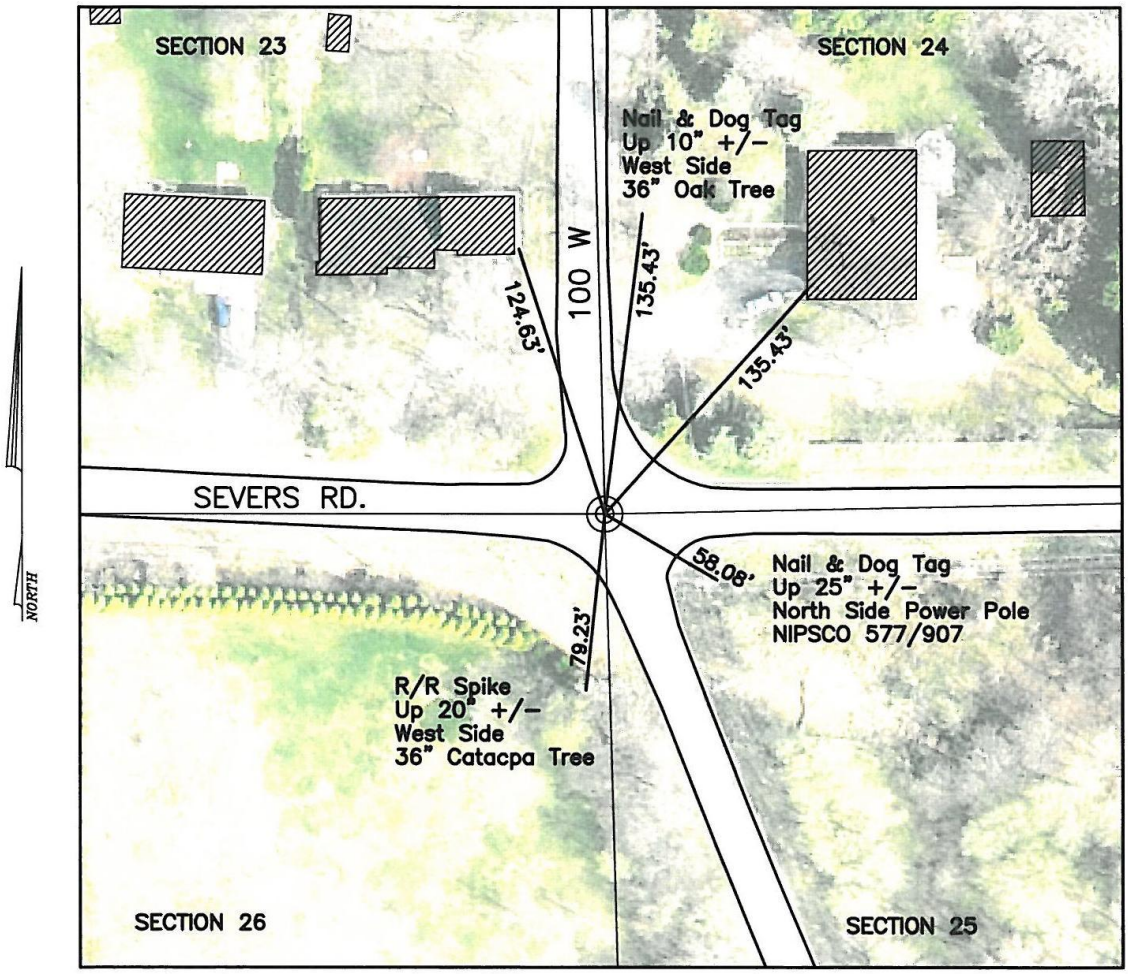

HISTORICAL NOTES:
June 1972 JP, ST, & DO –Found I.P., set C.I. Monument
12–13–1993 RTB&TJH –Checked, C.I. Monument good, but worn on top
July 2009 TJH&KAR –took off 1" cap for construction

LAPORTE COUNTY SURVEYOR

555 MICHIGAN AVE. SUITE 104, LAPORTE, INDIANA 46350
PHONE 219–326–6808 EXT. 2225
Fax (219) 362–9804 Email SURVEYORGROUP@LAPORTECOUNTY.ORG

Scale: 1"=40'	Date: 8/18/11	Drawn By: KAR	Chk'd By: ____

LAPORTE COUNTY SECTION CORNER *SHEET 1114*

DATE: AUG 2009
CREW: TJH & KAR

WEST CORNER OF SECTION 26
EAST CORNER OF SECTION 27

TOWNSHIP 37 N.
RANGE 3 NW.
CENTER TOWNSHIP
LAPORTE COUNTY, INDIANA

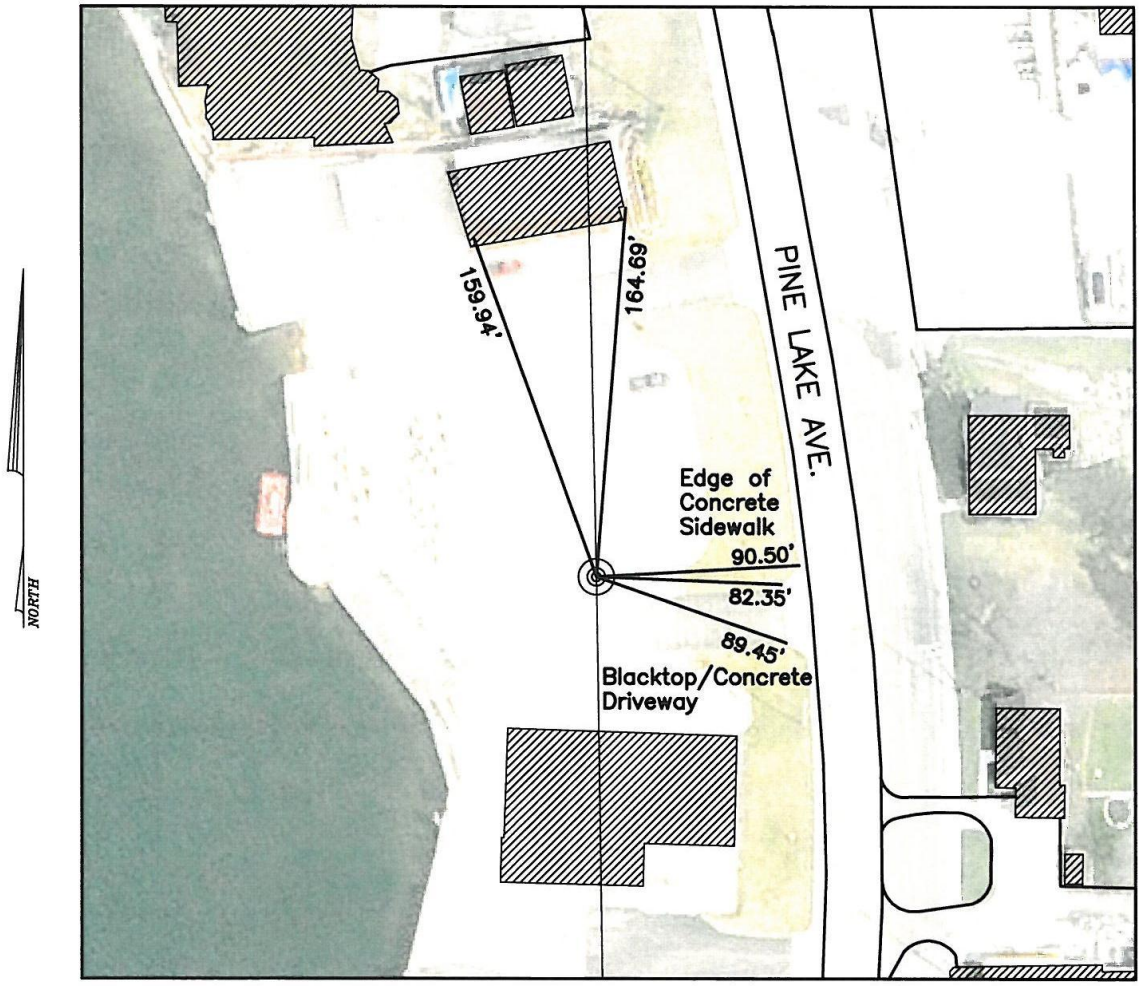

HISTORICAL NOTES:
1971 –Found Iron Pipe, Set C.I. Monument
7–12–2006 TJH&KAR –Revised, Found broken monument, reset & retied monument, down 5 1/2" in gravel
4–15–2008 TJH&MCP –Checked, monument good, retied witnesses

LAPORTE COUNTY SURVEYOR

555 MICHIGAN AVE. SUITE 104, LAPORTE, INDIANA 46350
PHONE 219–326–6808 EXT. 2225
Fax (219) 362–9804 Email SURVEYORGROUP@LAPORTECOUNTY.ORG

Scale: 1"=40'	Date: 8/18/11	Drawn By: KAR	Chk'd By: _____

LAPORTE COUNTY SECTION CORNER *SHEET 1115*

DATE: AUG 2009
CREW: TJH & KAR

NORTHWEST CORNER OF SECTION 26
NORTHEAST CORNER OF SECTION 27
SOUTHWEST CORNER OF SECTION 23
SOUTHEAST CORNER OF SECTION 22

TOWNSHIP 37 N.
RANGE 3 NW.
CENTER TOWNSHIP
LAPORTE COUNTY, INDIANA

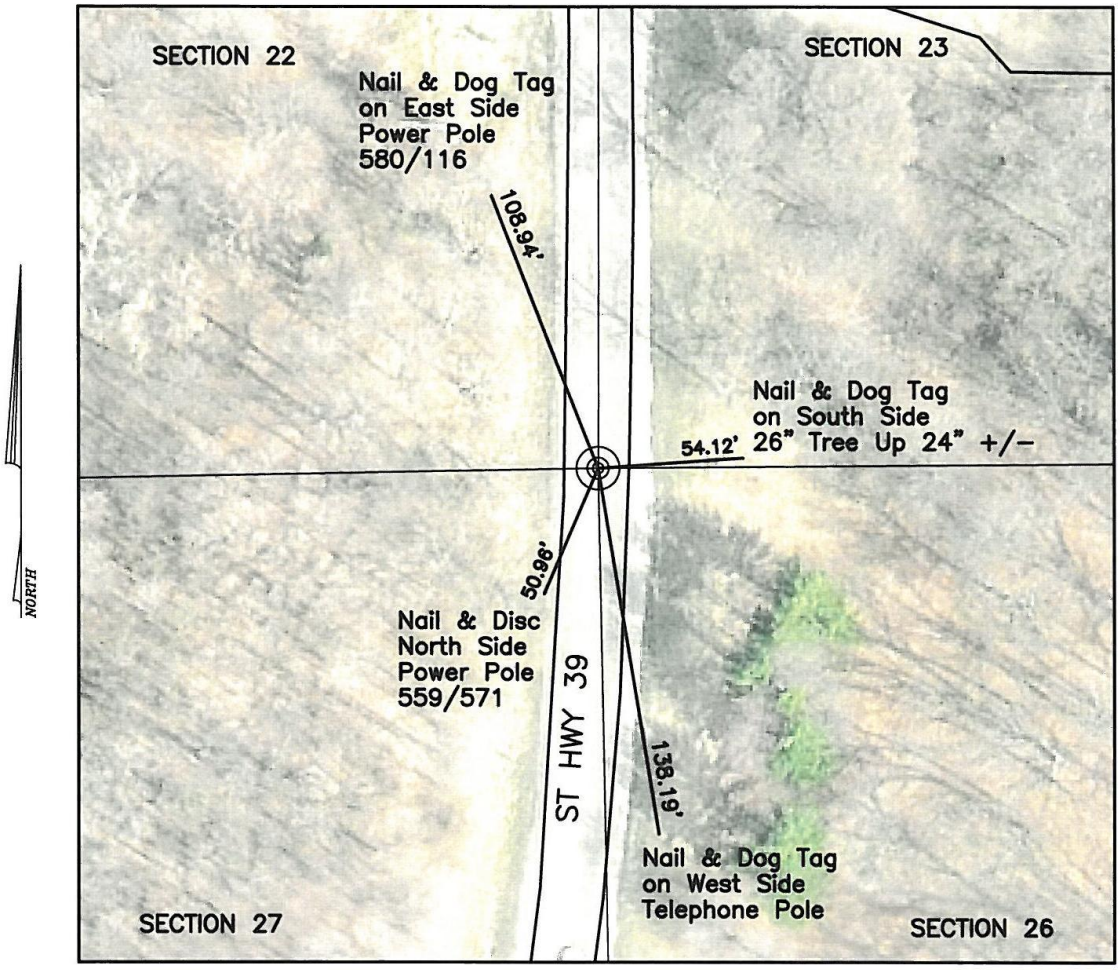

HISTORICAL NOTES:
7-28-1987 SCT&KRC -Found 18" Brass Monument leaning over Brass monument in concrete.
Set C.I. Monument over same. Leaning monument was 0.03' South & 0.10' West, Book 260, p.03.
Previous Ties, Book 255, p.13
August 2009 TJH&KAR -Checked, rewitnessed

LAPORTE COUNTY SURVEYOR

555 MICHIGAN AVE. SUITE 104, LAPORTE, INDIANA 46350
PHONE 219-326-6808 EXT. 2225
Fax (219) 362-9804 Email SURVEYORGROUP@LAPORTECOUNTY.ORG

Scale: 1"=40'	Date: 8/18/11	Drawn By: KAR	Chk'd By: ____

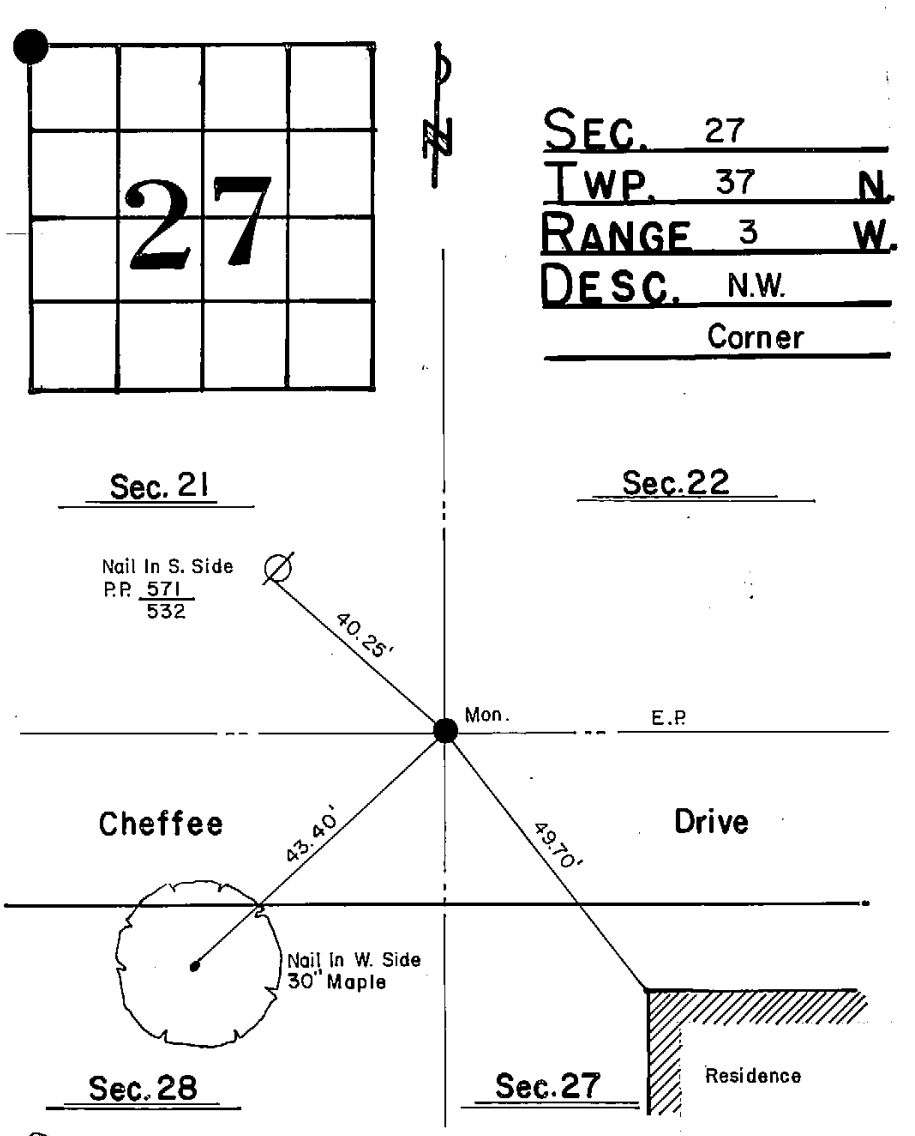

SEE ALSO NE ¼ 28-37-3
SE ¼ 21-37-3
SW ¼ 22-37-3

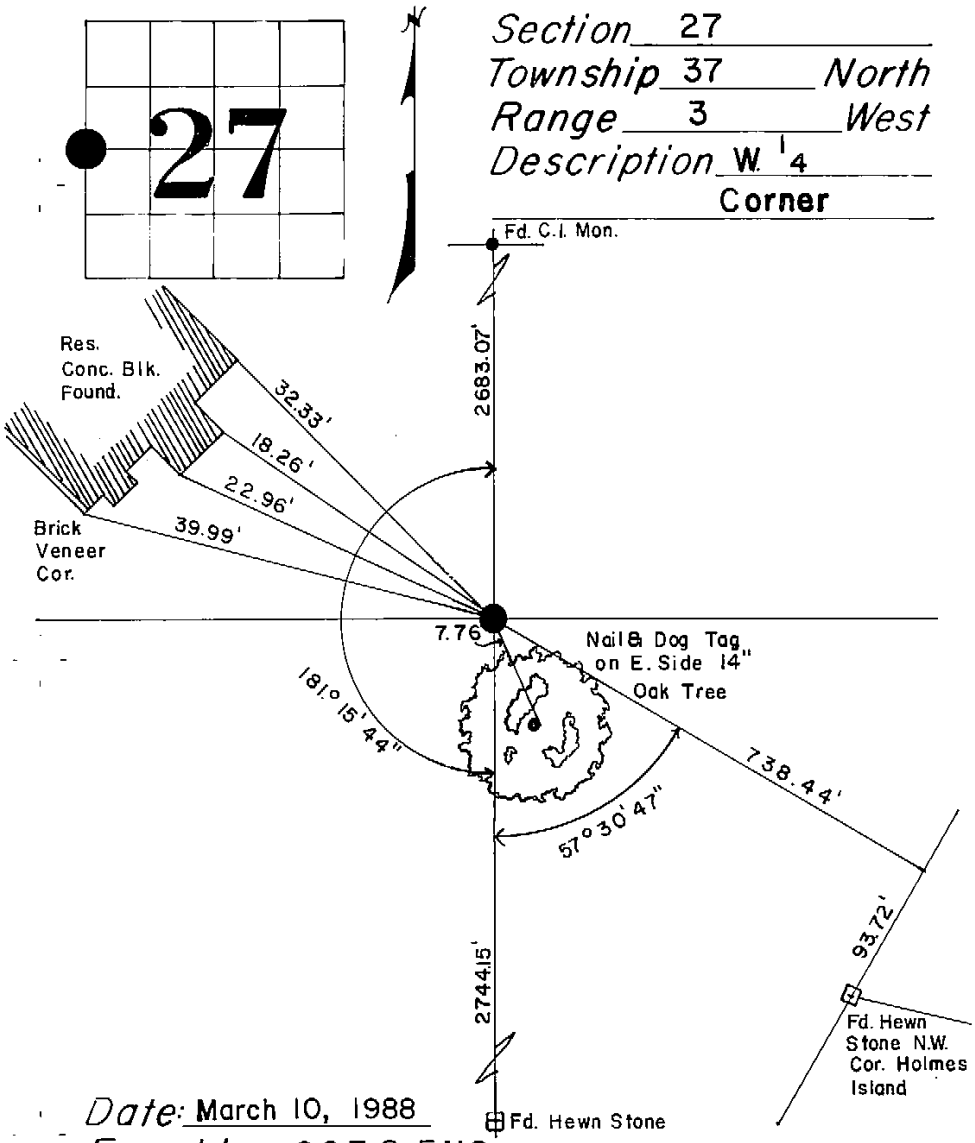

SEE ALSO E ¼ 28-37-3

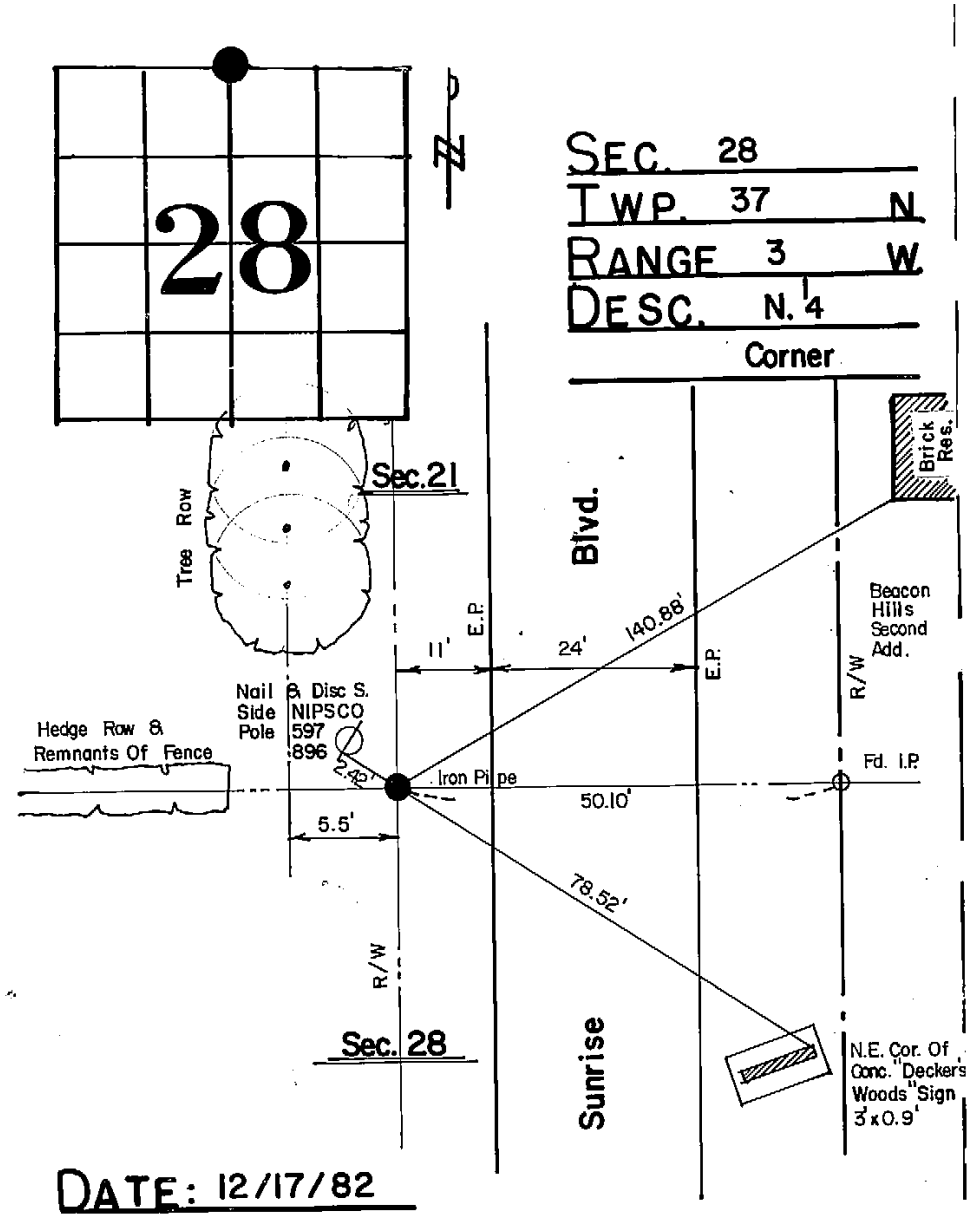

SEE ALSO S ¼ 21-37-3

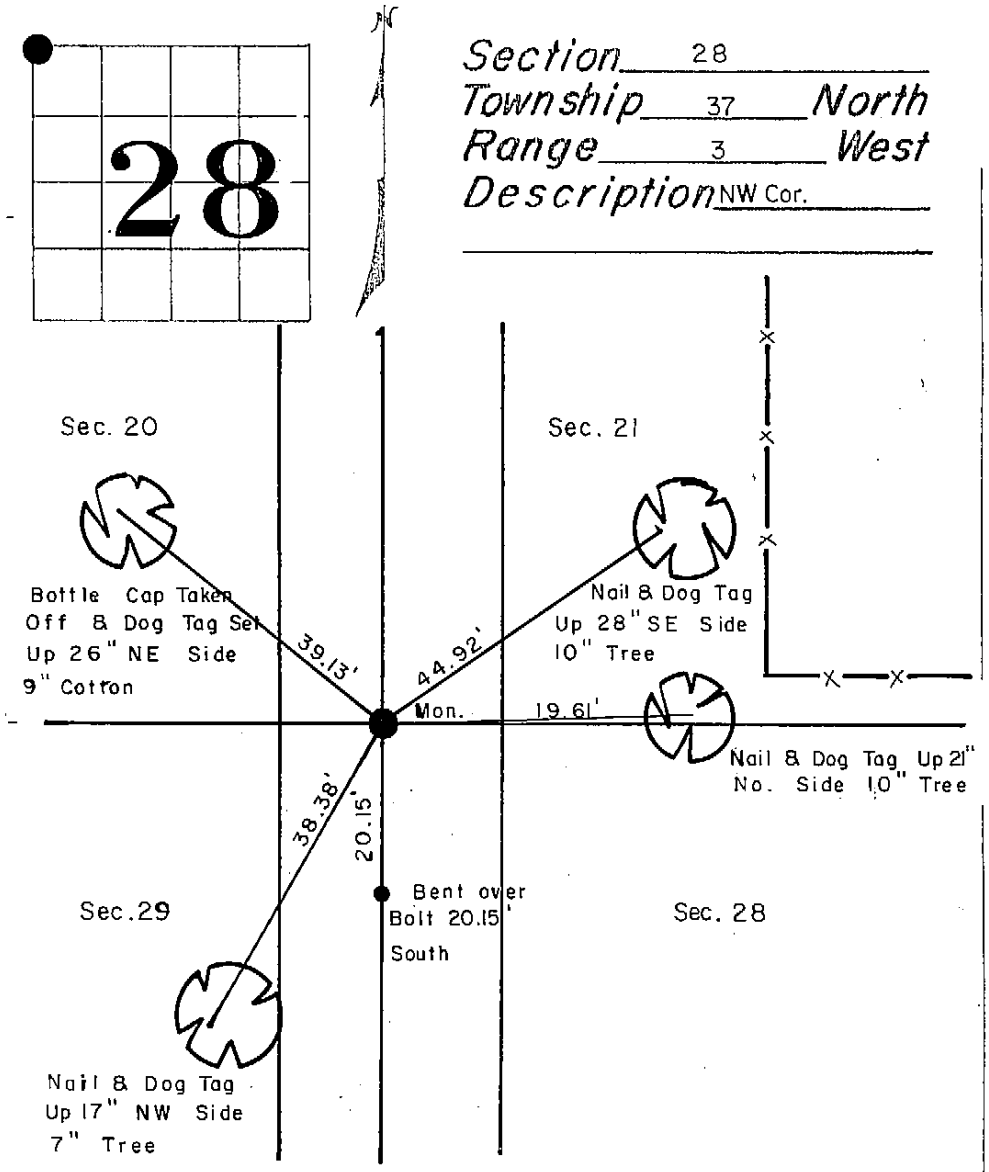

SEE ALSO NE ¼ 29-37-3
SE ¼ 20-37-3
SW ¼ 21-37-3

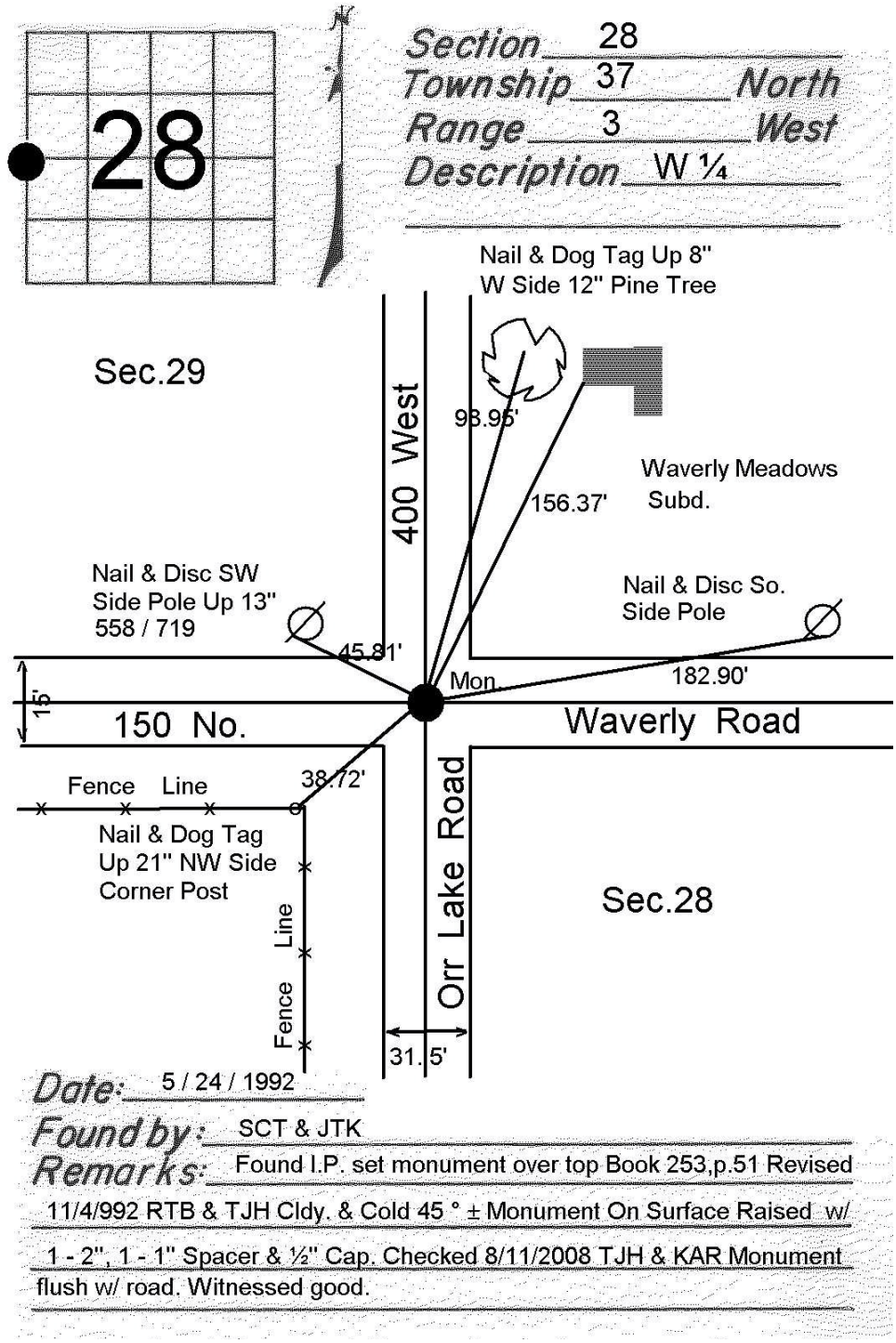

SEE ALSO E ¼ 29-37-3

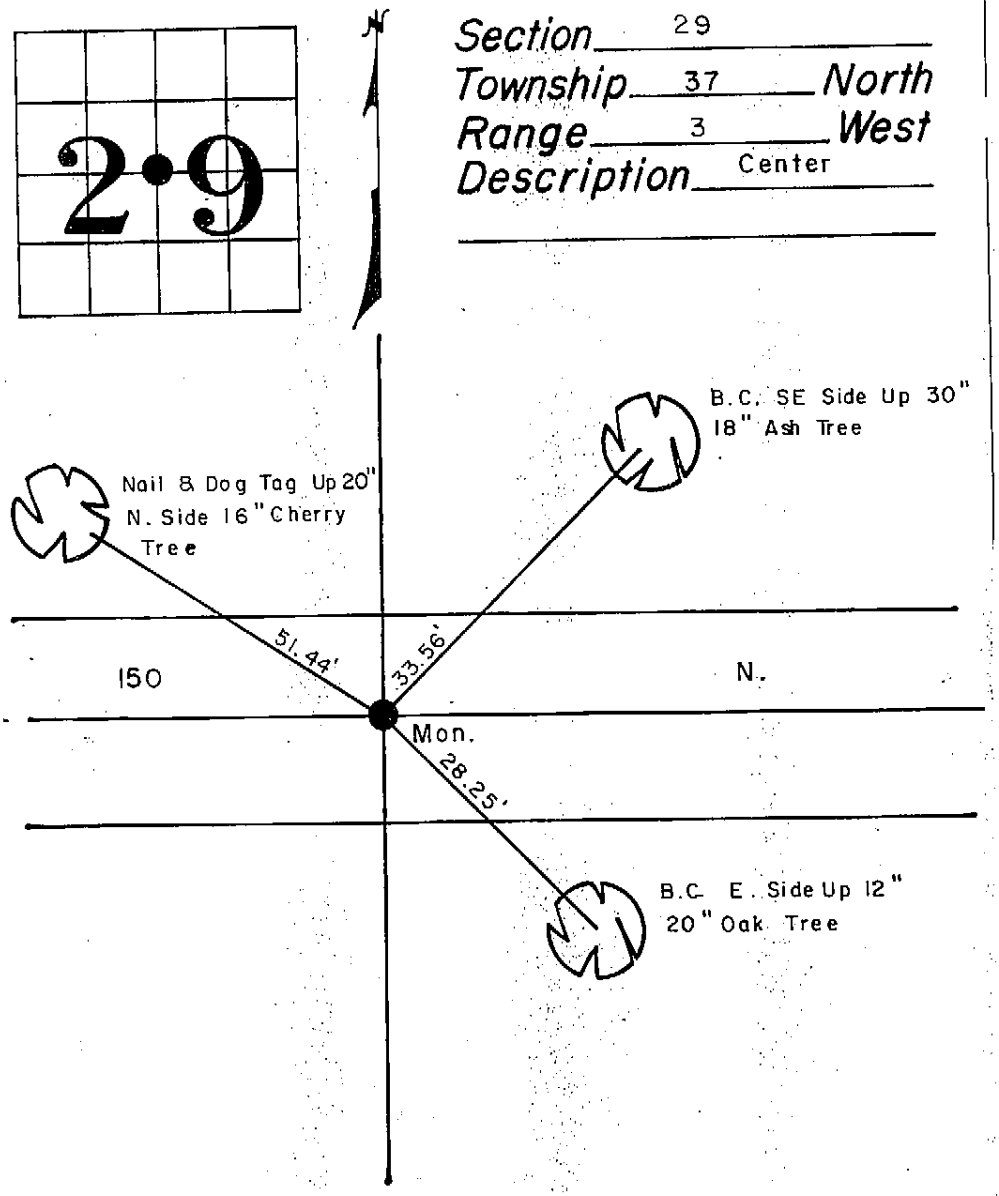

Date: 1973

Found by: CBW

Remarks: Found iron pin set monument Book-240 p-55
11/4/92 Revised RTB & TJH CLDY & Cold C.I. Mon.
On Surface. Note: Set New Mon. With 2" Spacer
& 1" Cap 10/25/93 TJH 70° t/-

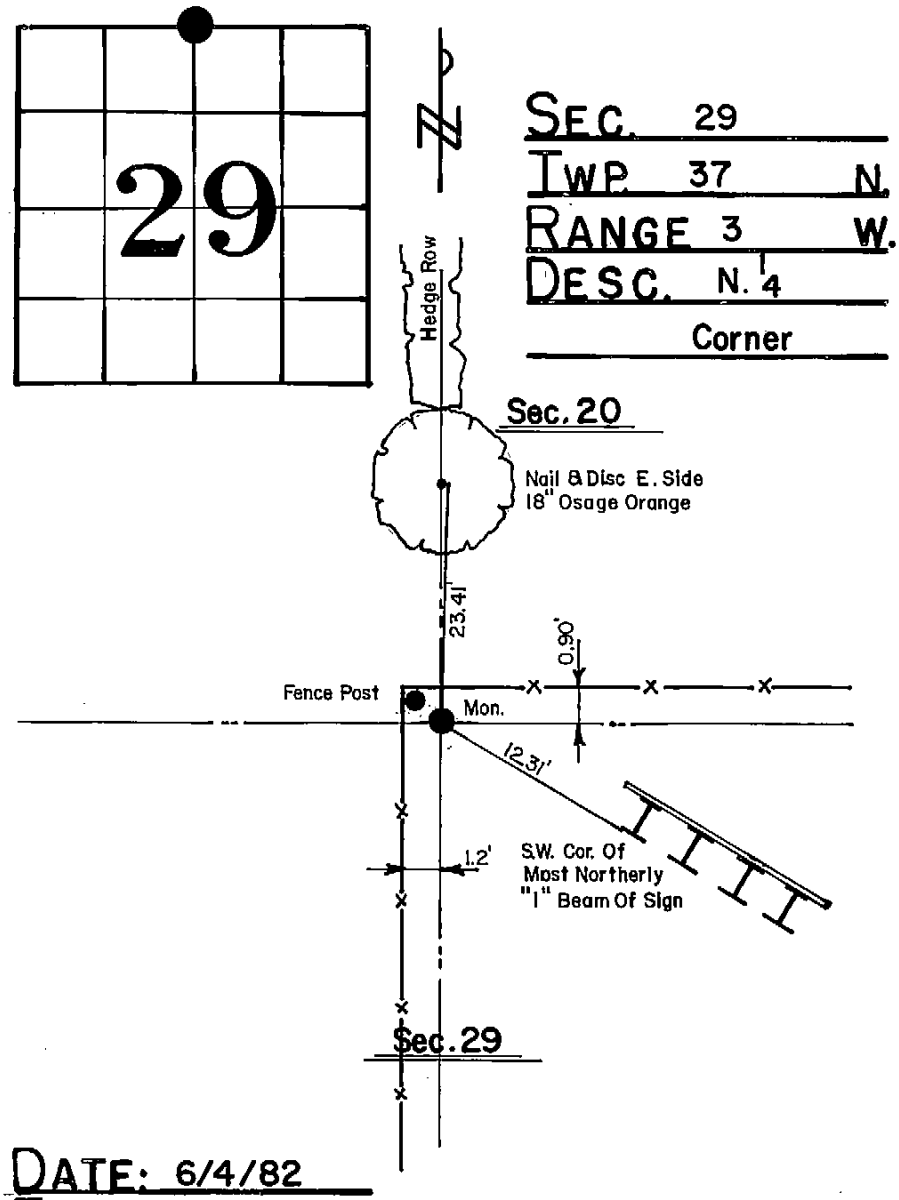

SEC. 29
TWP. 37 N.
RANGE 3 W.
DESC. N. 1/4
Corner

DATE: 6/4/82
FOUND BY: S.C.T. & W.A.H.
REMARKS: Found iron pipe, set C.I. Mon. Book 253, p55

SEE ALSO S ¼ 20-37-3

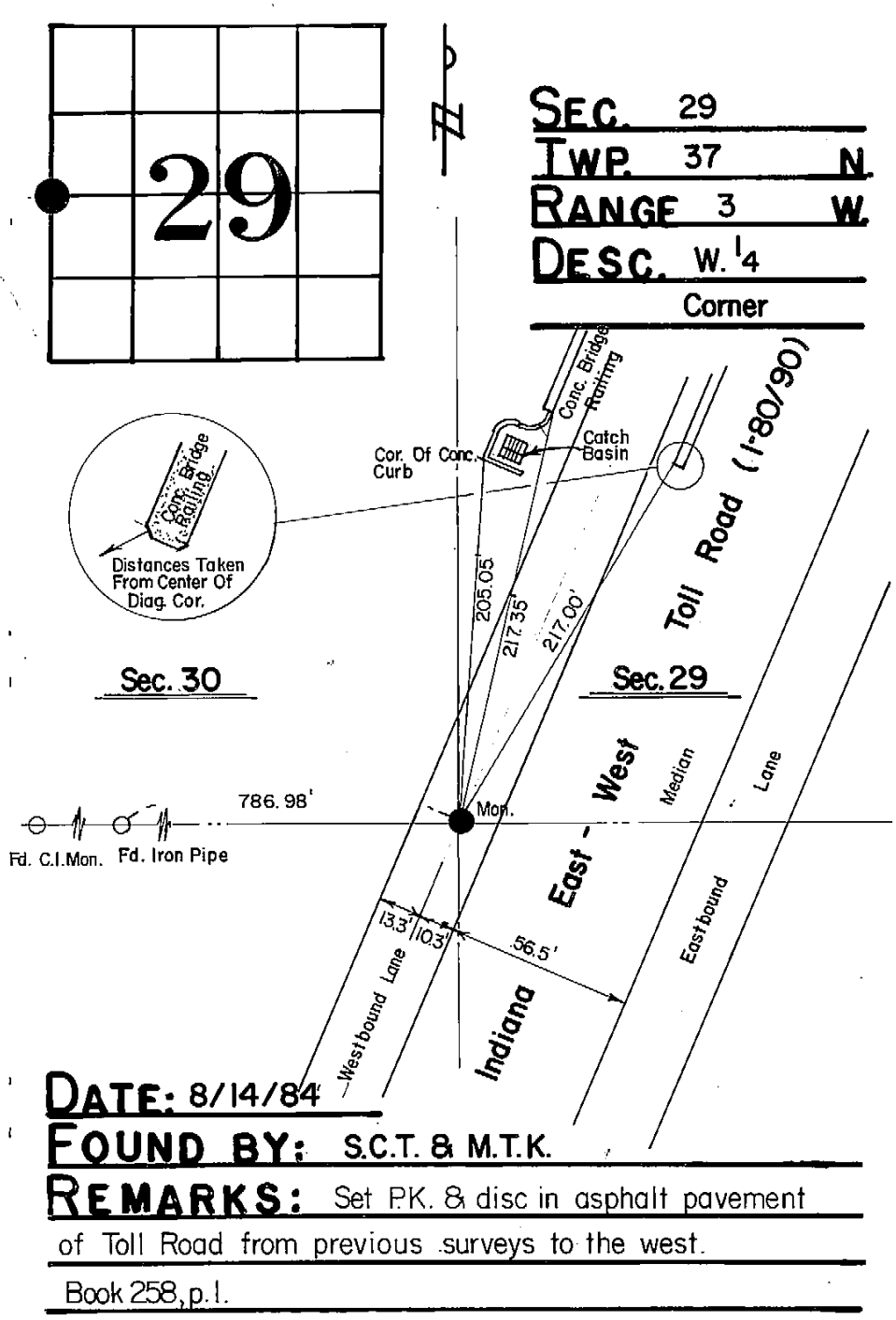

SEE ALSO E ¼ 30-37-3

LAPORTE COUNTY SECTION CORNER SHEET 1124

DATE: APR 2010
CREW: TJH & KAR

NORTHWEST CORNER OF SECTION 29
NORTHEAST CORNER OF SECTION 30
SOUTHWEST CORNER OF SECTION 20
SOUTHEAST CORNER OF SECTION 19

TOWNSHIP 37 N.
RANGE 3 NW.
CENTER TOWNSHIP
LAPORTE COUNTY, INDIANA

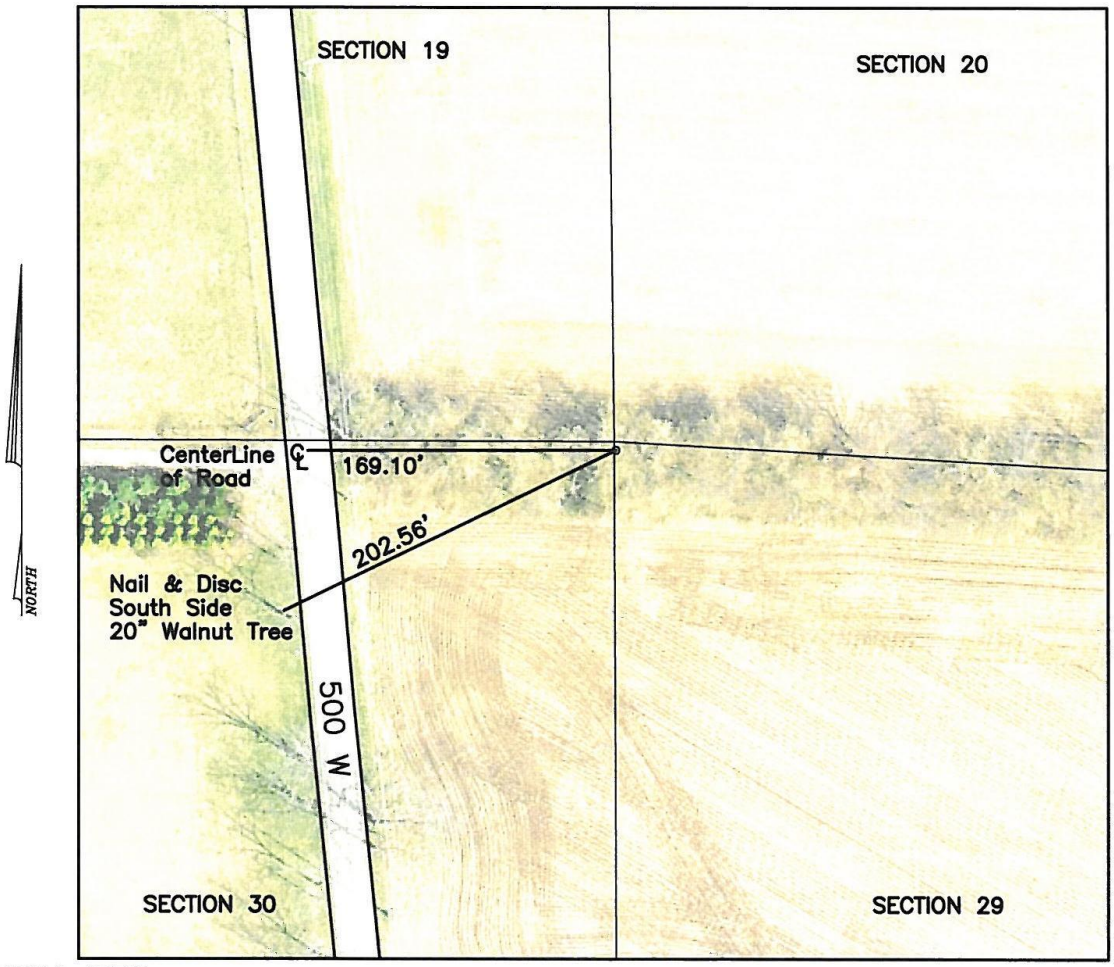

HISTORICAL NOTES:
5–13–1983 SCT&CAM –Found large stone as per Burners Notes. Chisled "X" on top & set C.I. Monument on top of stone placed rocks & pieces of concrete around, Book 257, p.10
Notes from SCT: Newer fence on North Side of Hedge Trees 0.4' North of Corner. Old Fence Woven through Hedge Trees on line. Book 255, p.56, Found 3/4" Iron Pipe in Root of Osage Orange Tree 10.2' West & 0.8' South of Corner. Presumedly set when Toll Road went through.
April 2010 TJH –Checked, Monument Flush

LAPORTE COUNTY SURVEYOR

555 MICHIGAN AVE. SUITE 104, LAPORTE, INDIANA 46350
PHONE 219–326–6808 EXT. 2225
Fax (219) 362–9804 Email SURVEYORGROUP@LAPORTECOUNTY.ORG

Scale: 1"=40'	Date: 8/18/11	Drawn By: KAR	Chk'd By: ____

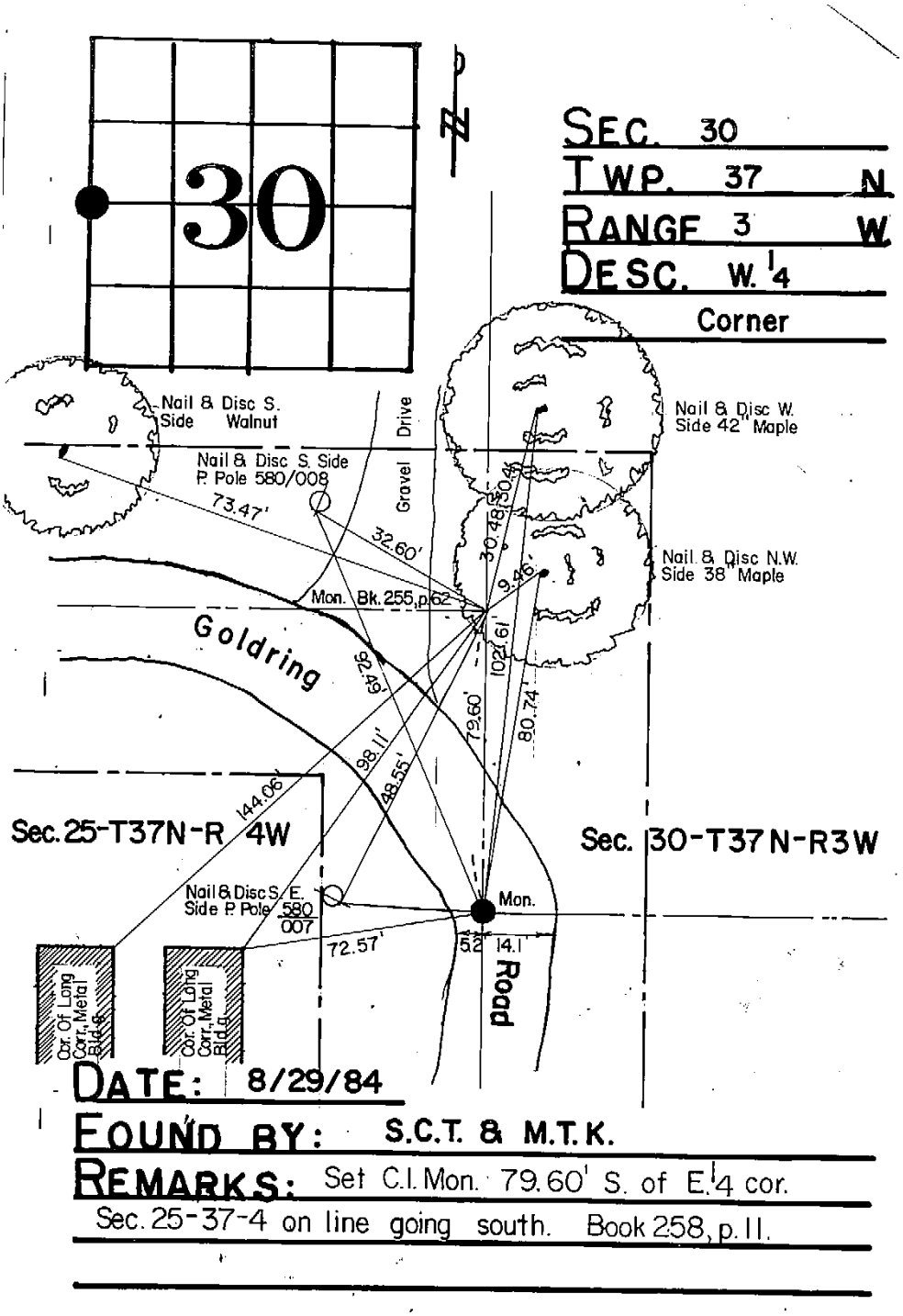

SEE ALSO E ¼ 25-37-4

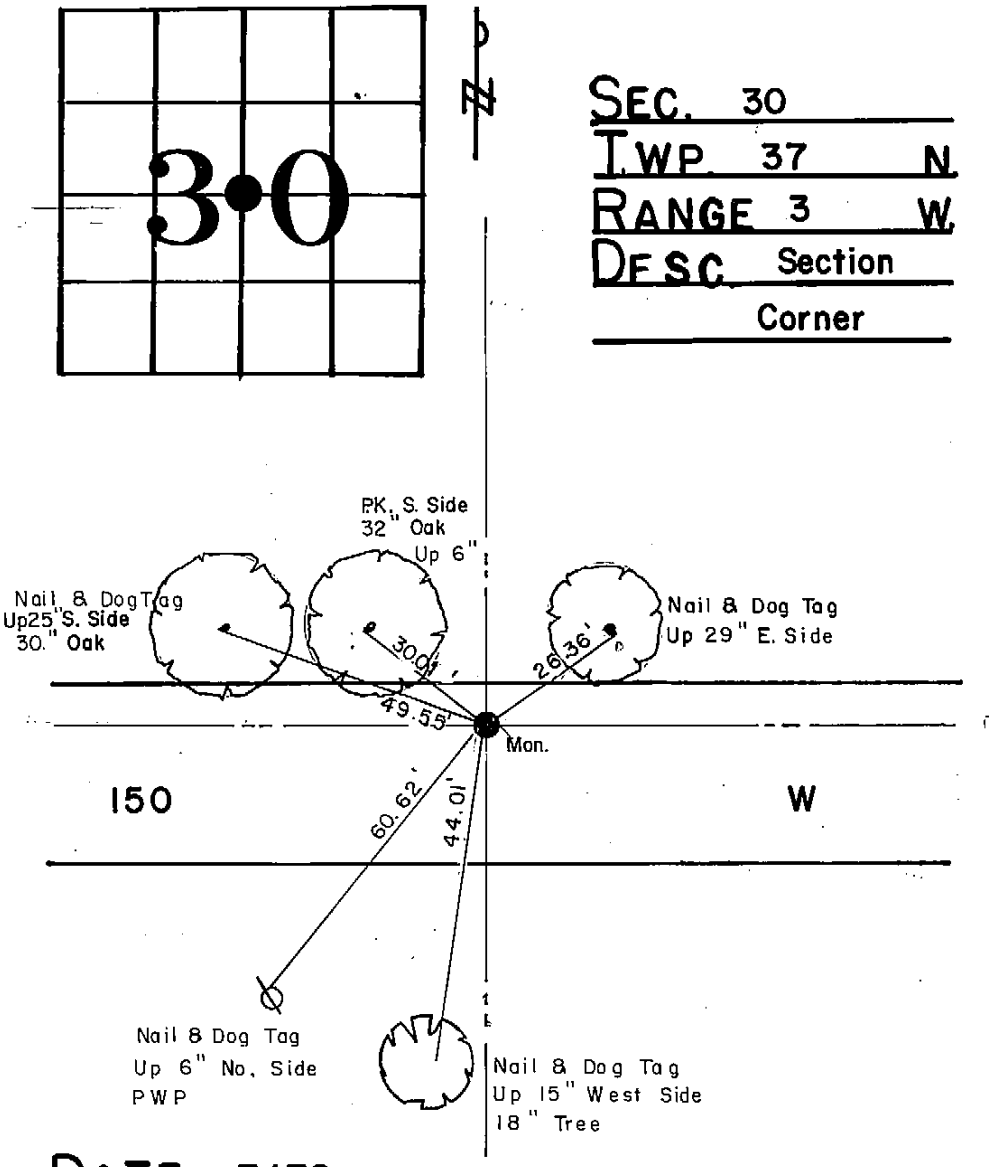

SEC. 30
T.WP. 37 N.
RANGE 3 W.
DESC. Section Corner

DATE: 7/72

FOUND BY: R.B.B., J.T.K. & C.J.

REMARKS: Found iron pipe, set iron monument.

REVISED 11/20/92 RTB CLDY & COOL 60°±

MON. FLUSH

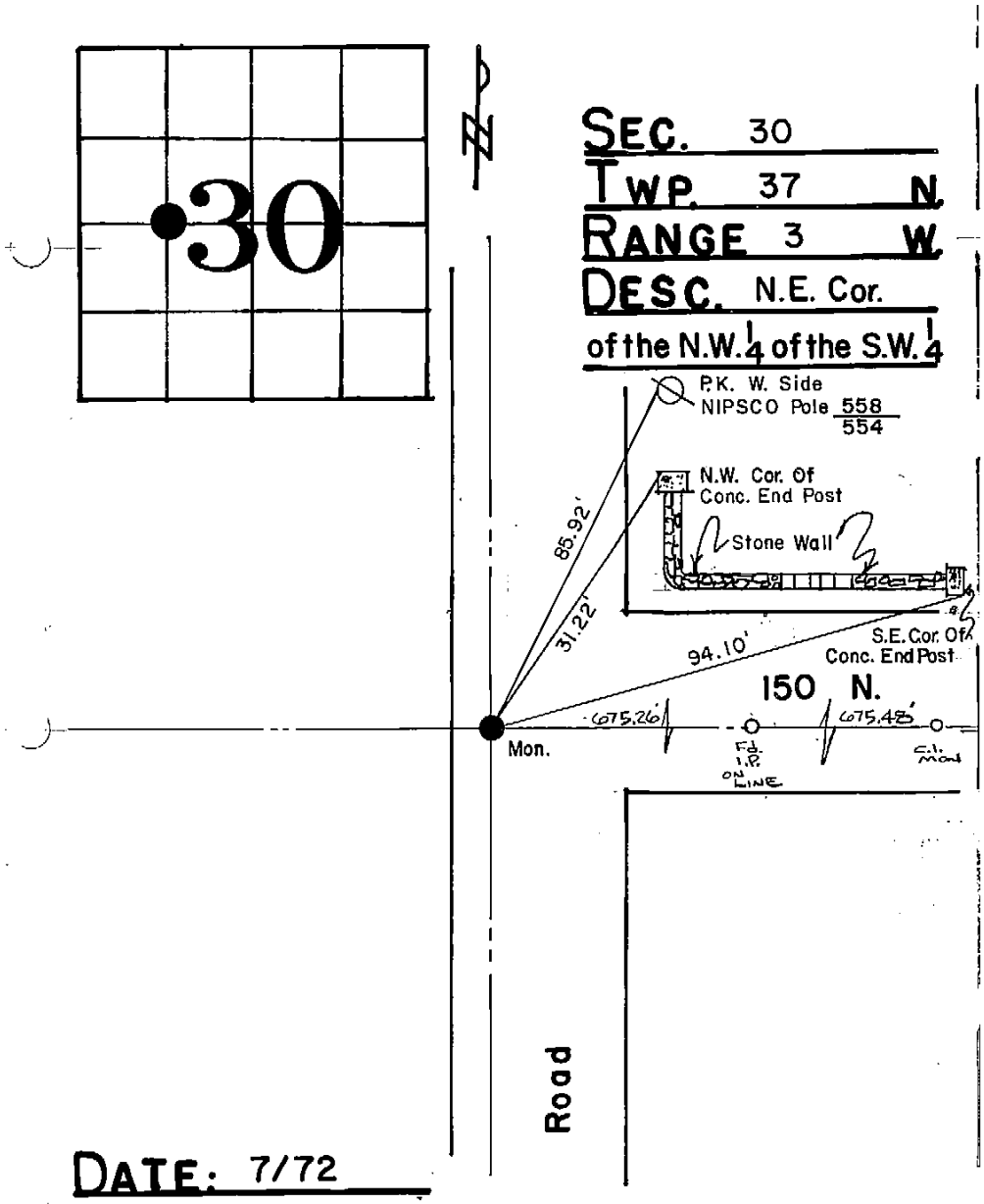

SEC. 30
TWP. 37 N.
RANGE 3 W.
DESC. N.E. Cor. of the N.W.¼ of the S.W.¼

DATE: 7/72

FOUND BY: R.B.B., J.T.K. & C.J.

REMARKS: Found iron pipe, set iron monument.

CHECKED 11/20/92 RTB CLDY & COOL 60°±

MON. DOWN 4" (IN GRAVEL)

SEC. LINE DIM. ADDED 10-28-87- S.C.T.

6/11/97 TJH Full MON No cap replacement down 2" in gravel sunny & warm 85°±

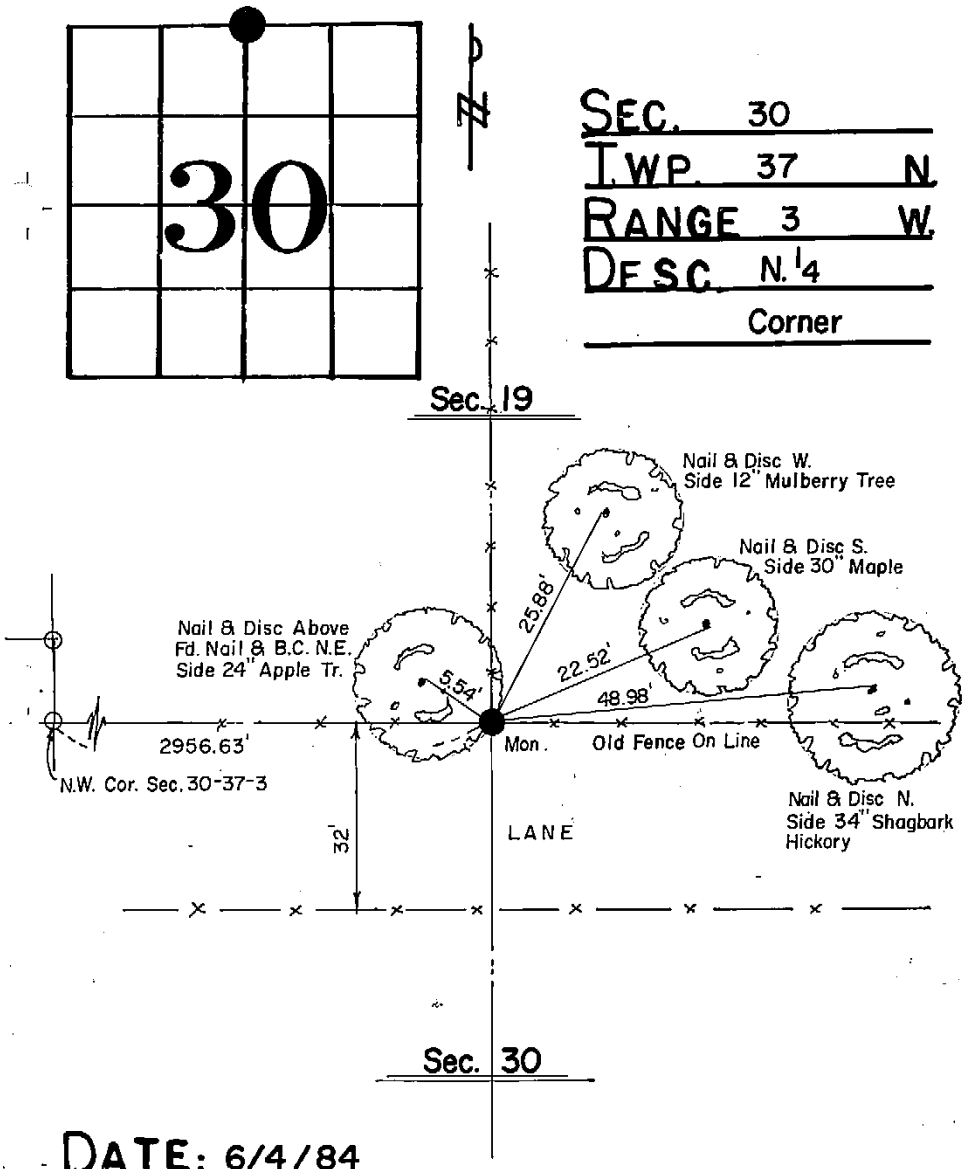

SEC. 30
TWP. 37 N.
RANGE 3 W.
DESC. N. 1/4
Corner

DATE: 6/4/84
FOUND BY: S.C.T. & M.T.K.
REMARKS: Fd. pointed stone with painted top. Lowered & set C.I. Mon. on top placed many small stones around. Book 257, p.9.

SEE ALSO S ¼ 19-37-3

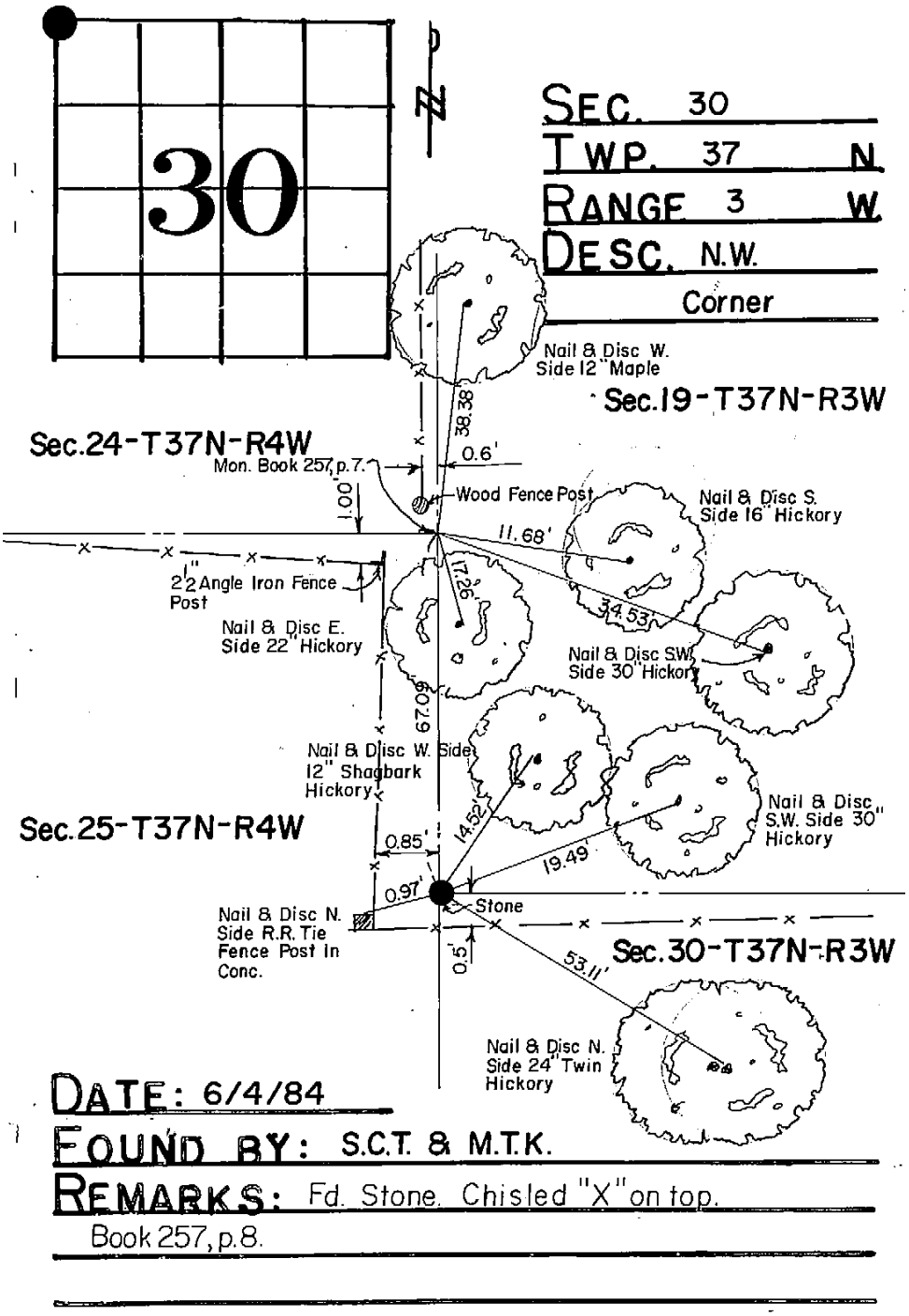

SEE ALSO NE ¼ 25-37-4
SE ¼ 24-37-4
SW ¼ 19-37-3

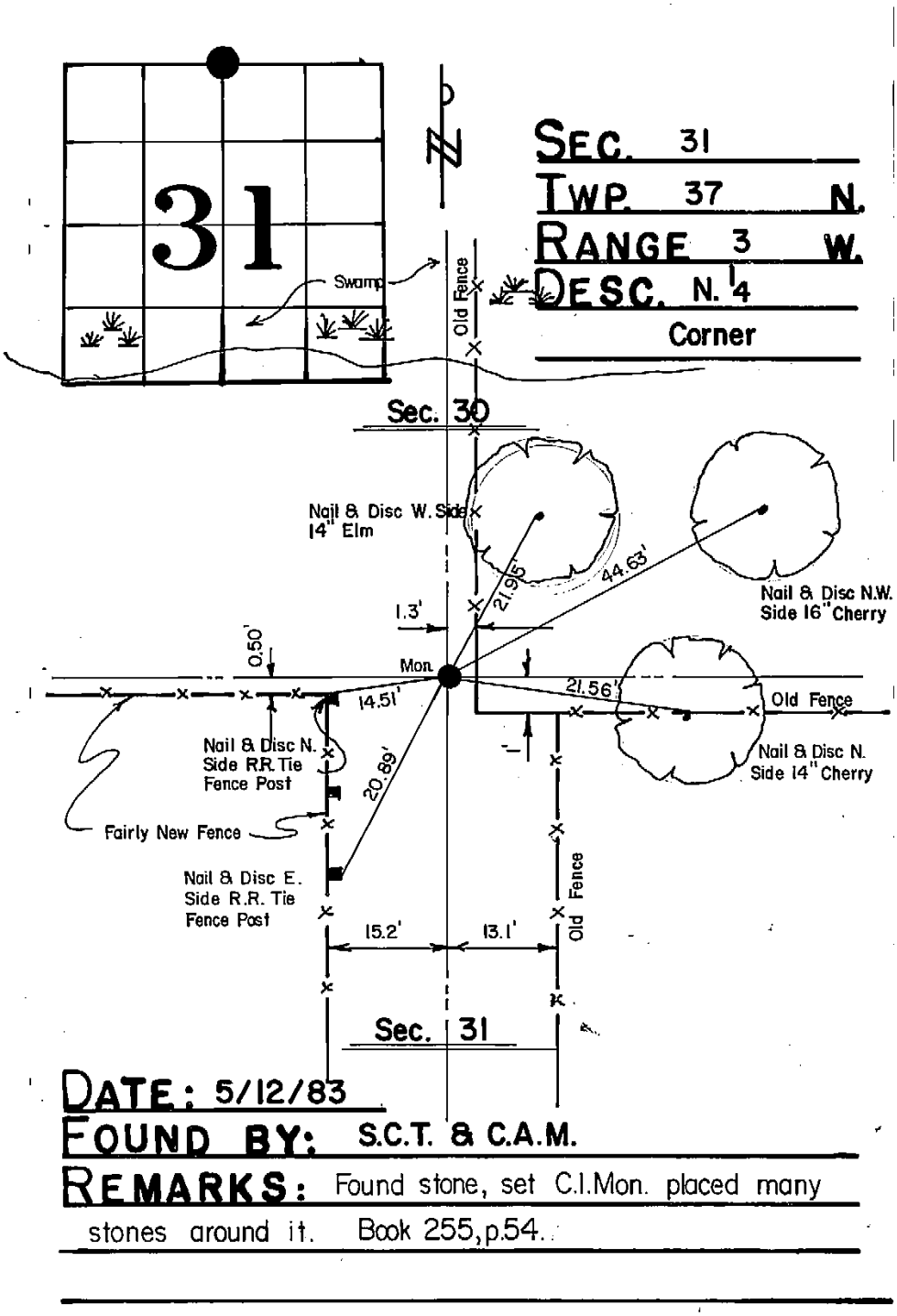

SEE ALSO S ¼ 30-37-3

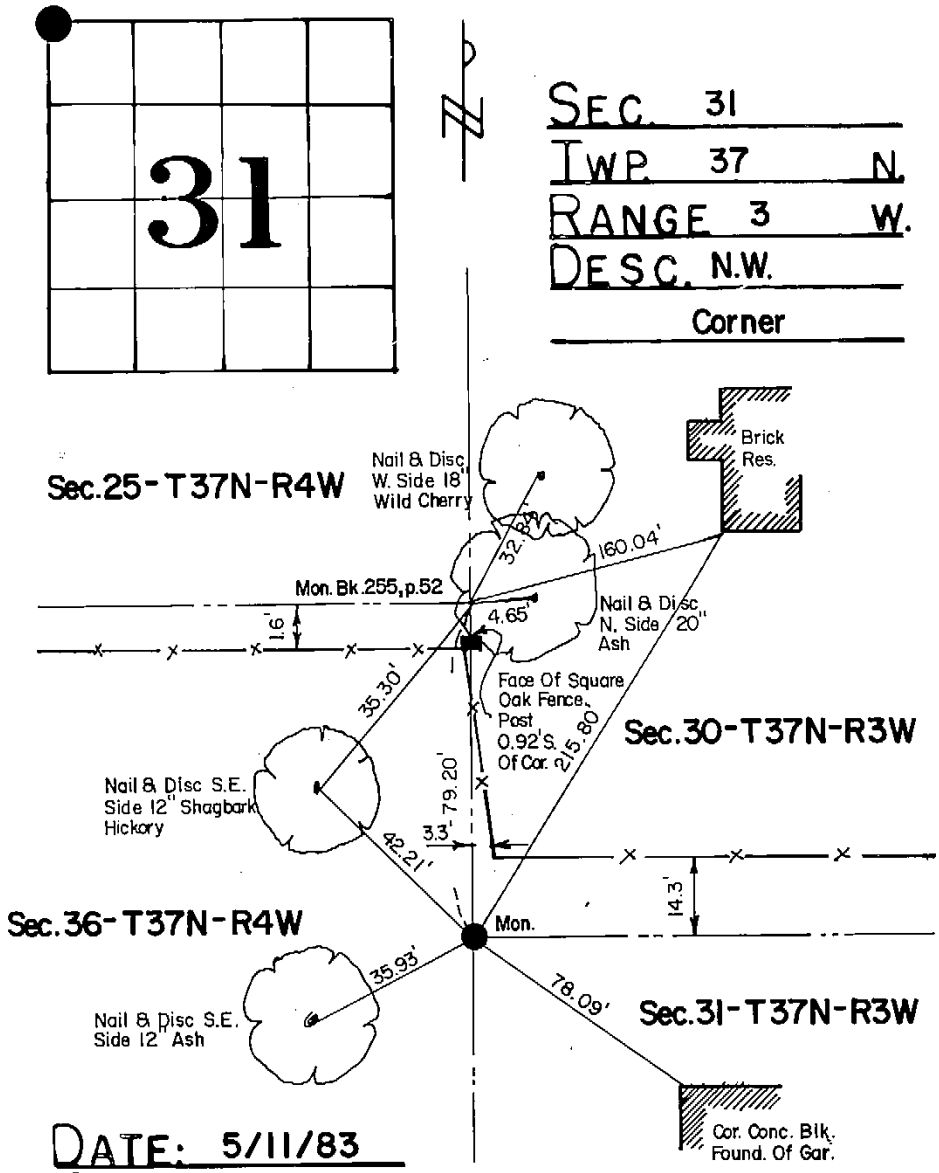

DATE: 5/11/83

FOUND BY: S.C.T. & C.A.M.

REMARKS: Found 2" iron pipe 79.20' S. of C.I. Mon. Set C.I. Mon. Placed many stones around it. Book 255, p.53.

SEE ALSO NE ¼ 36-37-4
SE ¼ 25-37-4
SW ¼ 30-37-3

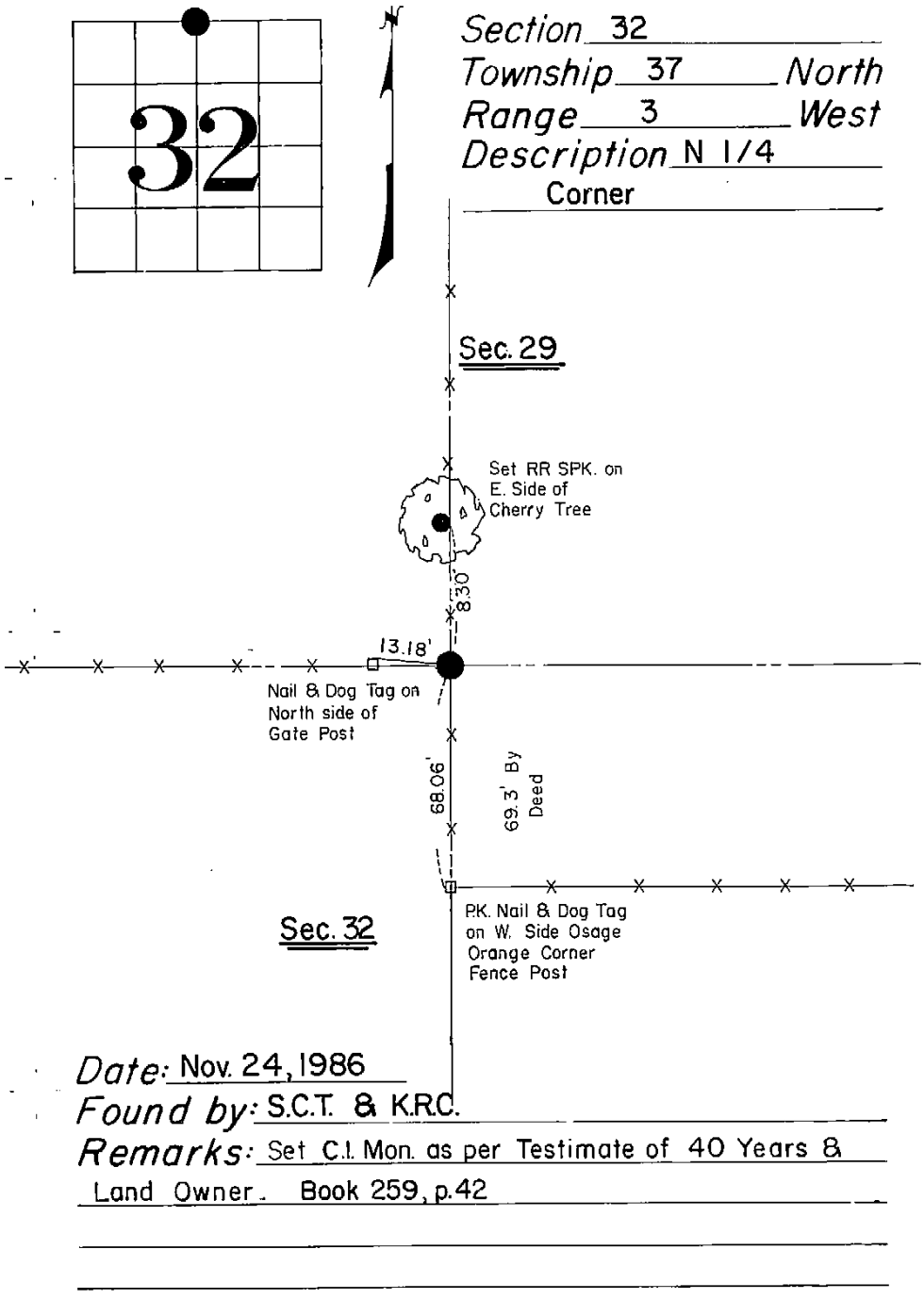

SEE ALSO S ¼ 29-37-3

LAPORTE COUNTY SECTION CORNER *SHEET 1133*

DATE: APR 2009
CREW: TJH & KAR

NORTHWEST CORNER OF SECTION 32
NORTHEAST CORNER OF SECTION 31
SOUTHWEST CORNER OF SECTION 29
SOUTHEAST CORNER OF SECTION 30

TOWNSHIP 37 N.
RANGE 3 NW.
CENTER TOWNSHIP
LAPORTE COUNTY, INDIANA

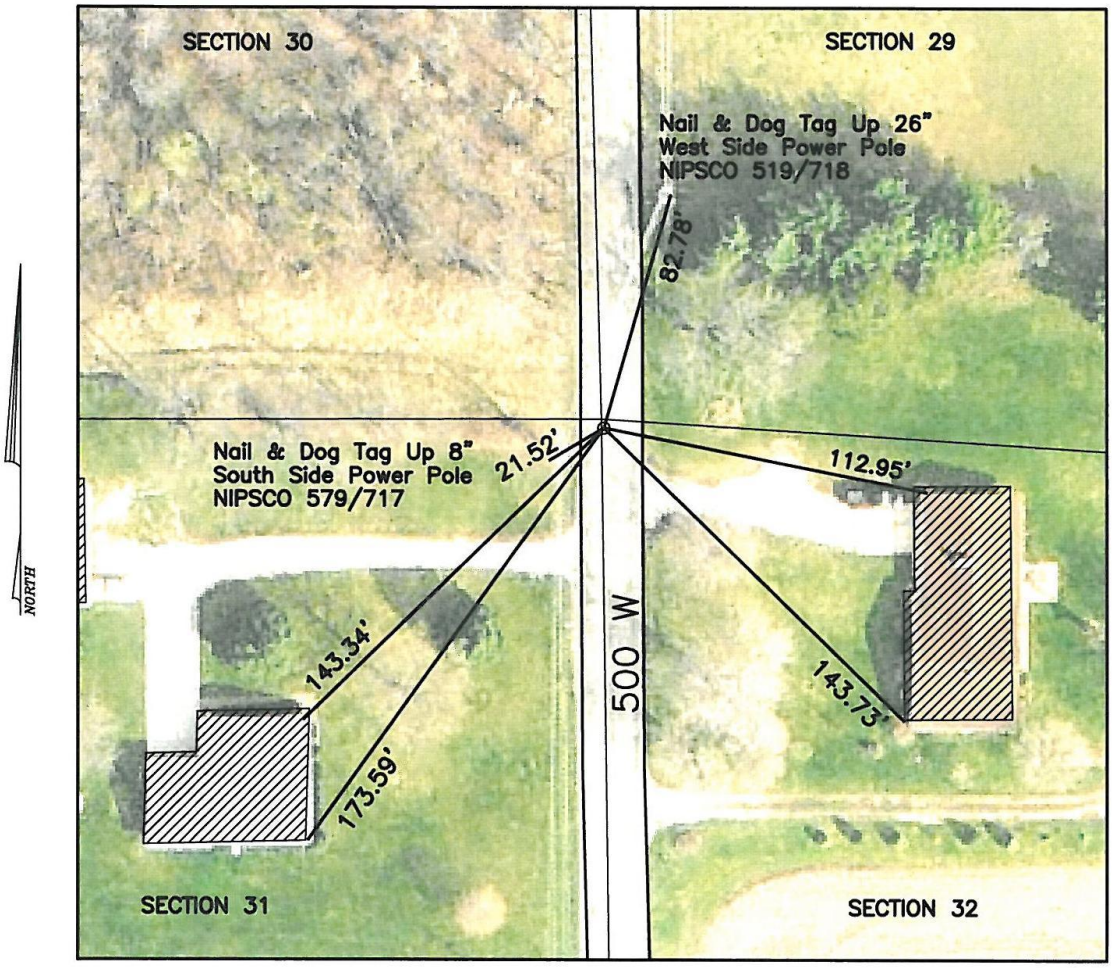

HISTORICAL NOTES:
6-4-1982 SCT&WAH -Found wood hub & iron pipe over stone. Set C.I. Monument over stone, Book 253, p.56.
11-4-1992 RTB&TJH -Revised, C.I. Monument on surface, raised w/2" spacer & 1/2" cap
April 2010 TJH -Checked, Monument Flush, witnesses good

LAPORTE COUNTY SURVEYOR

555 MICHIGAN AVE. SUITE 104, LAPORTE, INDIANA 46350
PHONE 219-326-6808 EXT. 2225
Fax (219) 362-9804 Email SURVEYORGROUP@LAPORTECOUNTY.ORG

Scale: 1"=40'	Date: 8/18/11	Drawn By: KAR	Chk'd By: ____

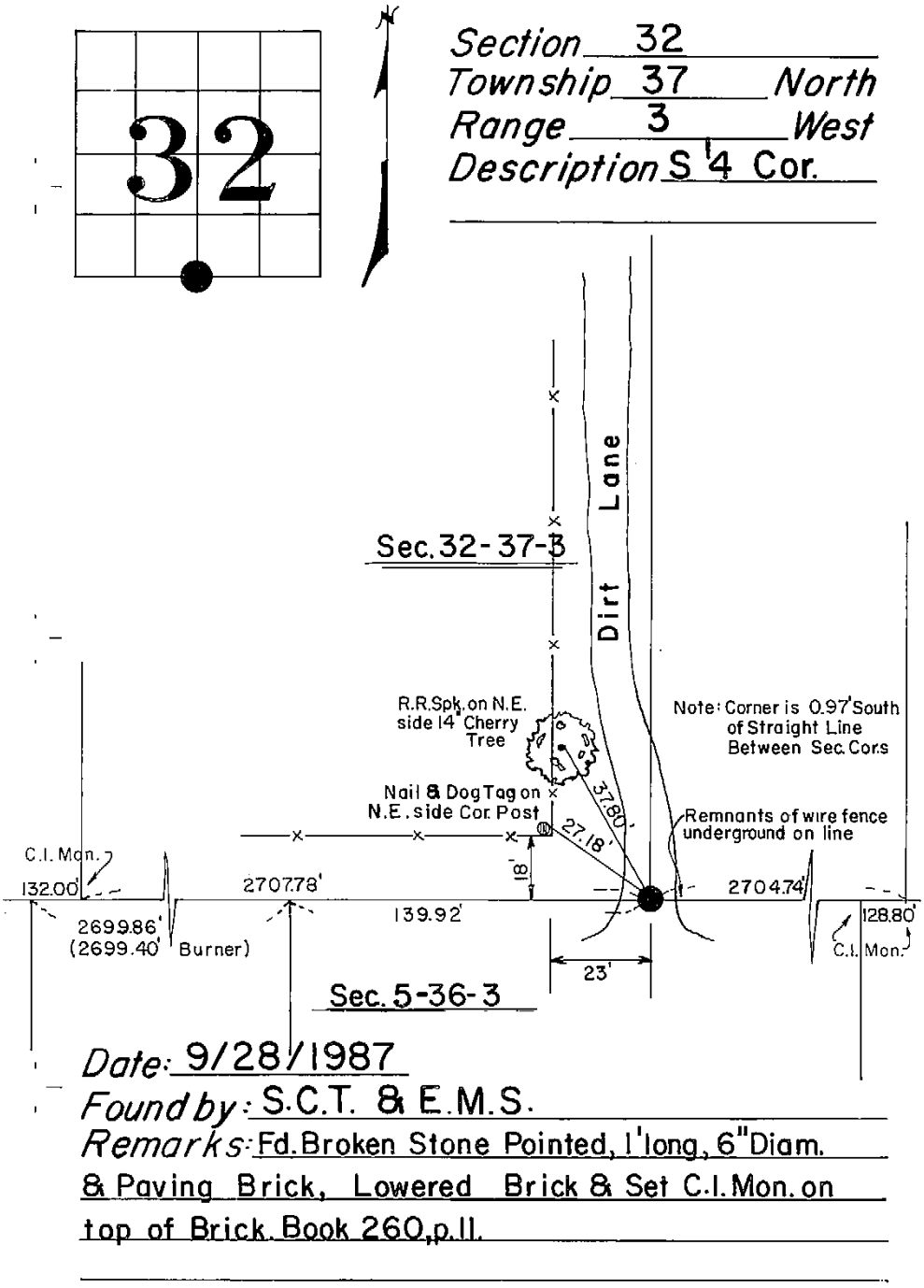

SEE ALSO N ¼ 05-36-3

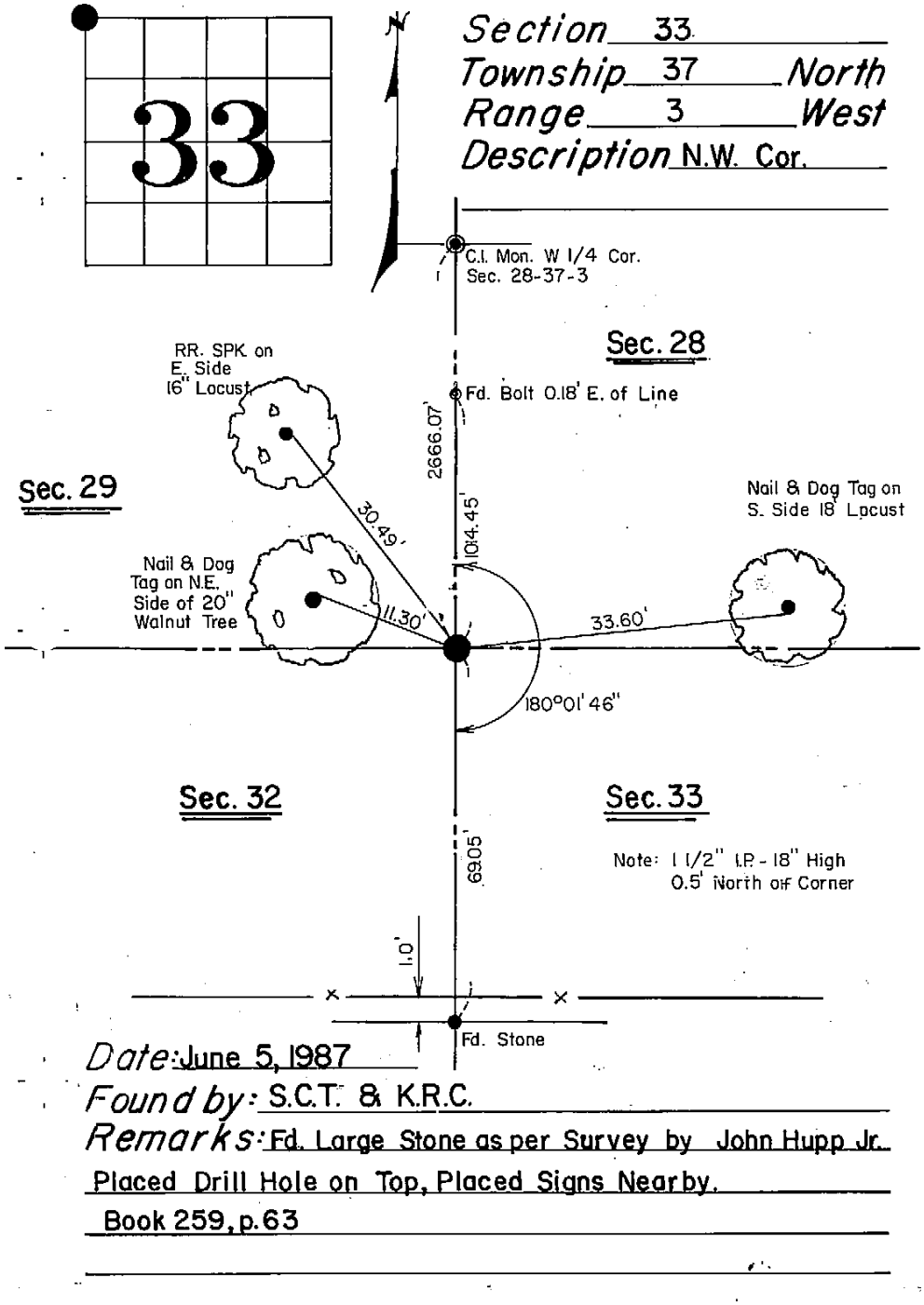

SEE ALSO NE ¼ 32-37-3
SE ¼ 29-37-3
SW ¼ 28-37-3

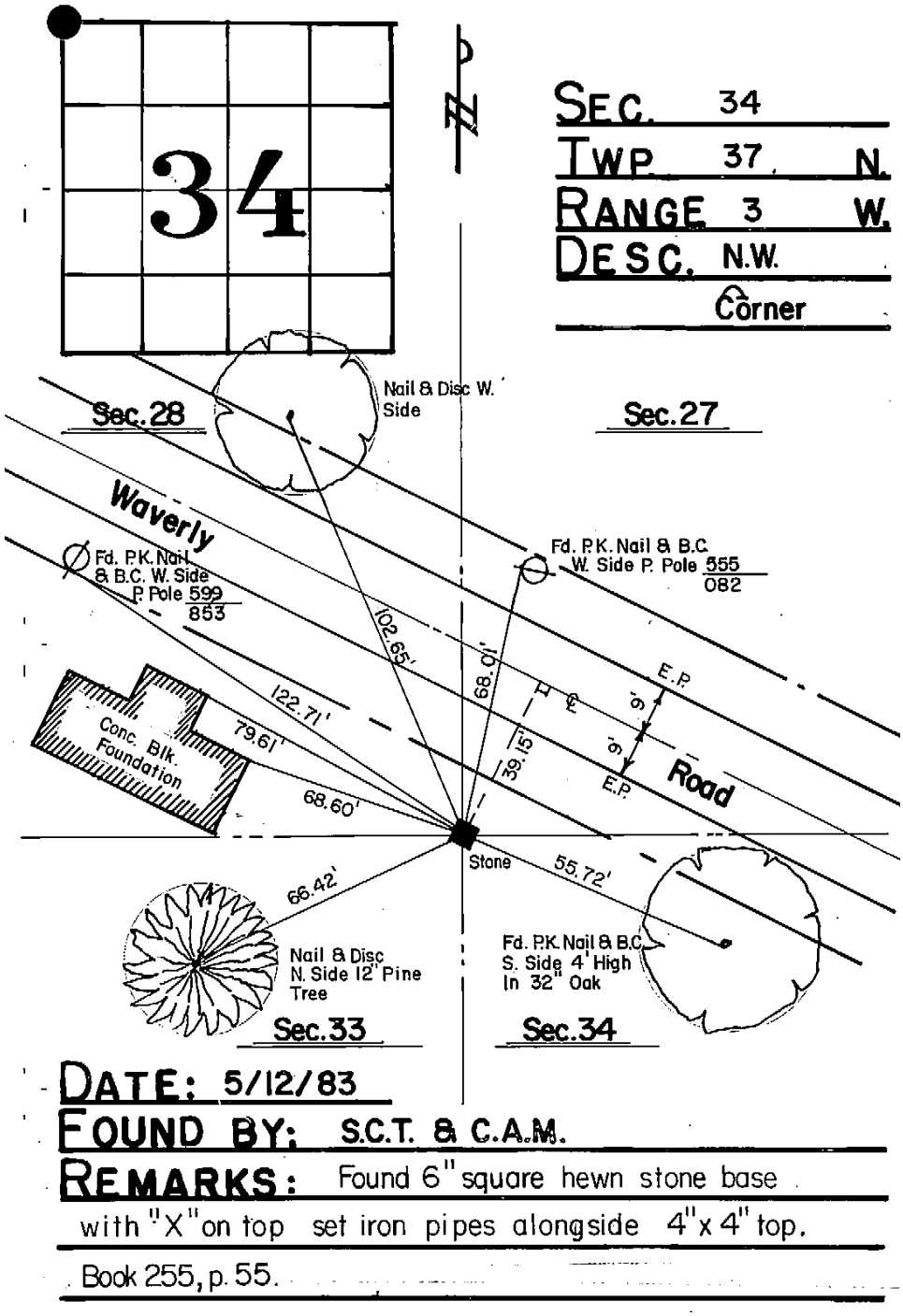

SEE ALSO NE ¼ 33-37-3
SE ¼ 28-37-3
SW ¼ 27-37-3

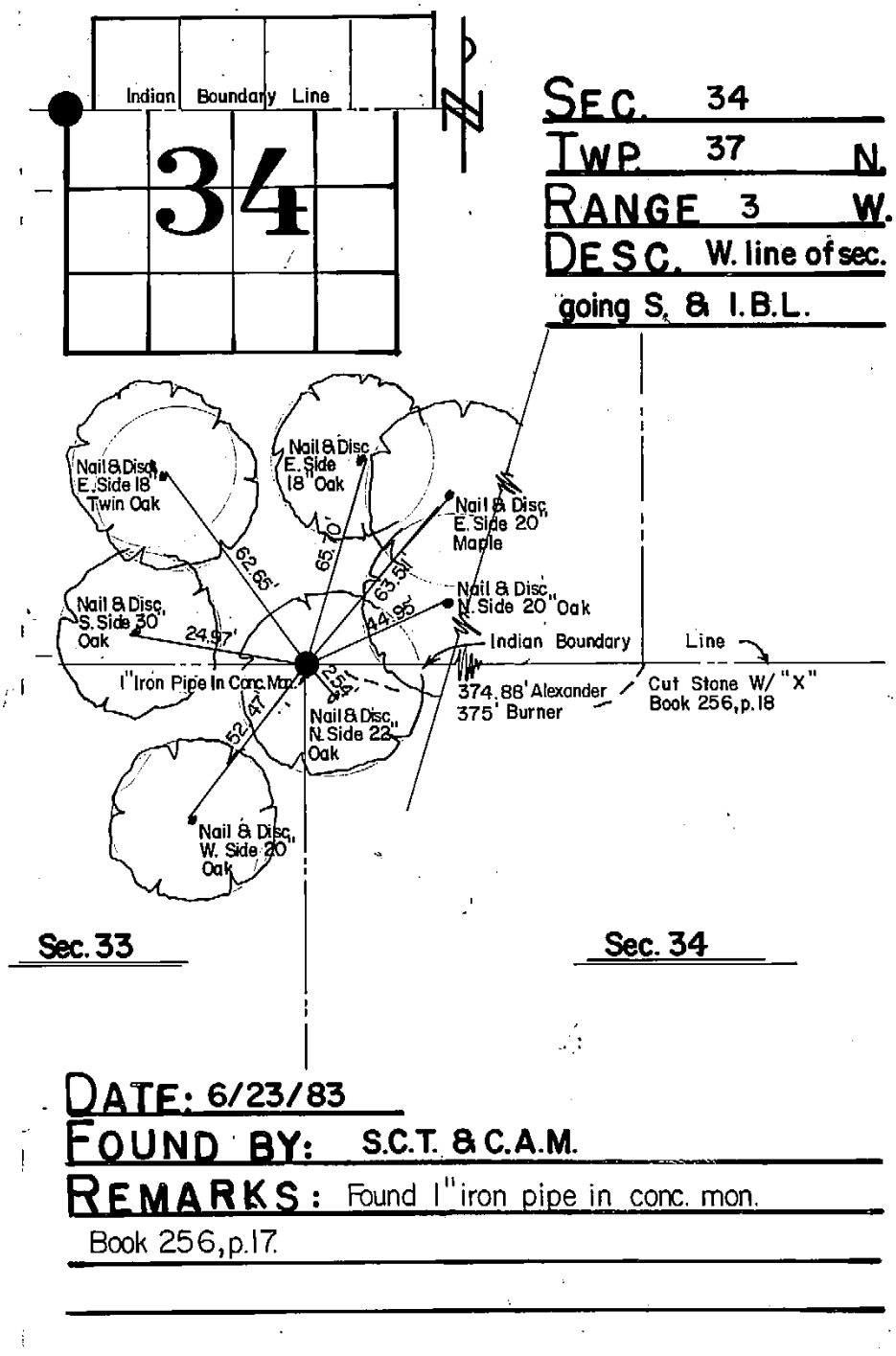

SEE ALSO E Line of Sec. going S & IBL 33-37-3

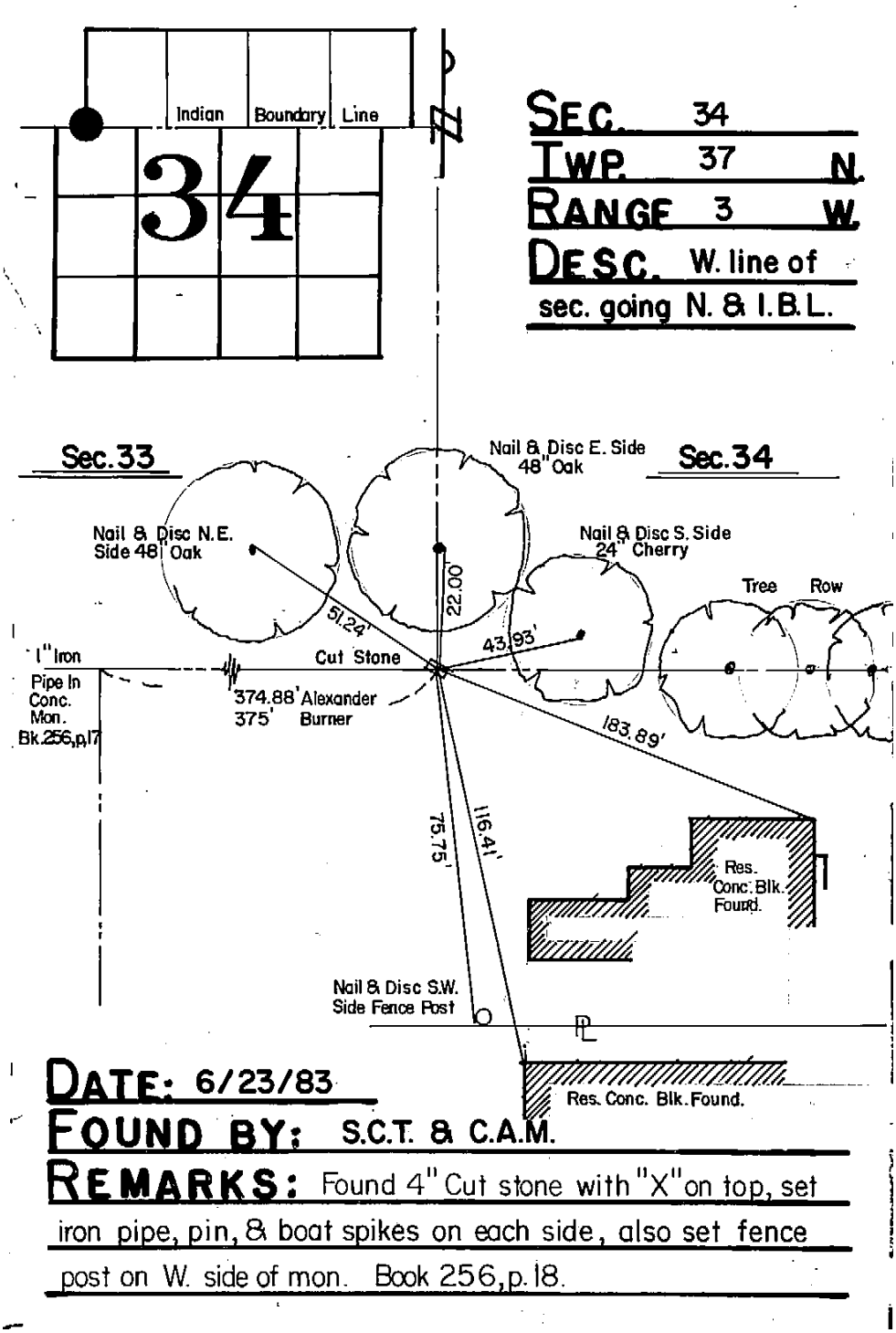

SEE ALSO E Line of Sec. going N & IBL 33-37-3

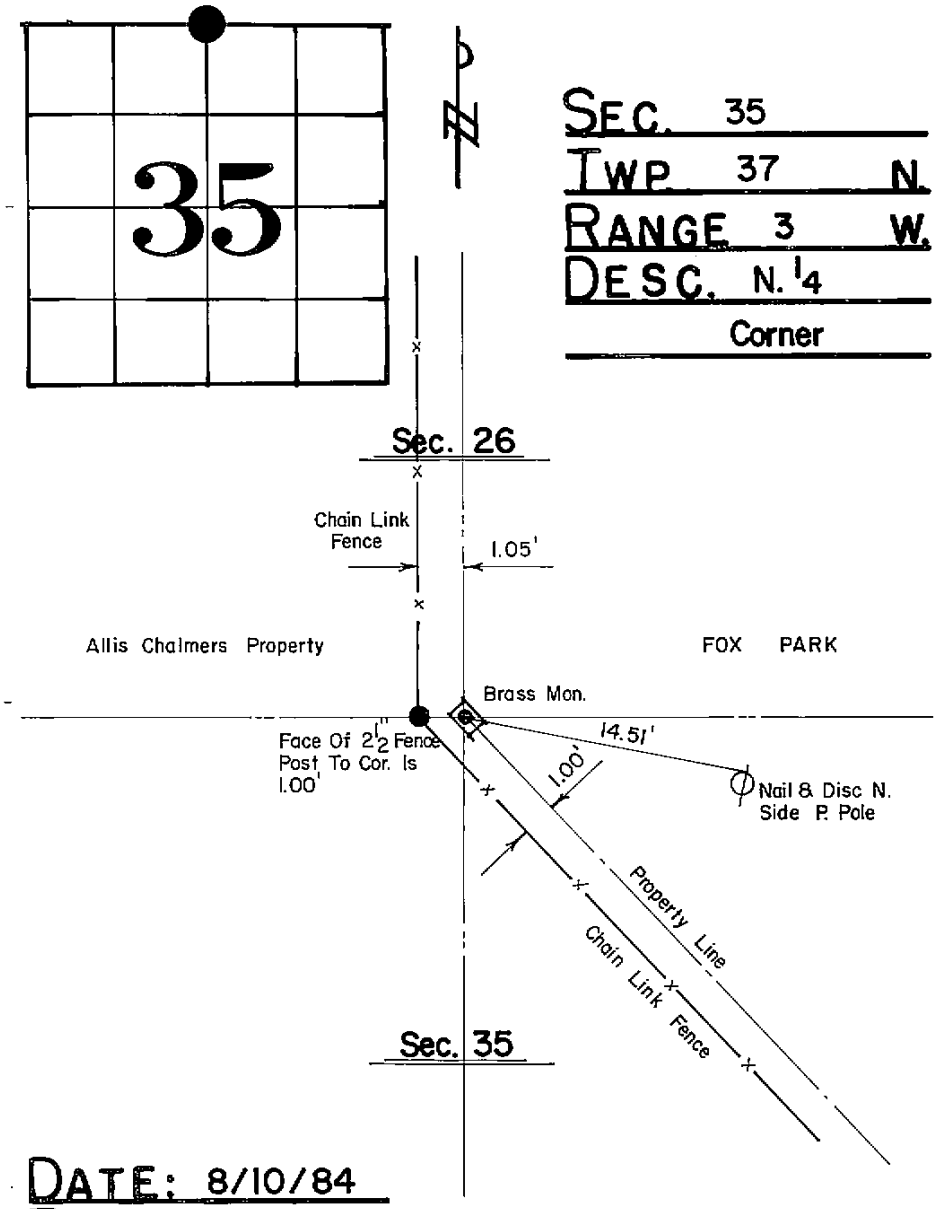

DATE: 8/10/84

FOUND BY: S.C.T. & M.T.K.

REMARKS: Fd. 2" brass mon. in 12"x 12" conc. square. Tied off same. Drove iron pins on N.W. side & S.E. side of conc. square. Book 257, p.70.

SEE ALSO S ¼ 26-37-3

LAPORTE COUNTY SECTION CORNER *SHEET 1140*

DATE: AUG 2009
CREW: TJH & KAR

NORTHWEST CORNER OF SECTION 35
NORTHEAST CORNER OF SECTION 34
SOUTHWEST CORNER OF SECTION 26
SOUTHEAST CORNER OF SECTION 27

TOWNSHIP 37 N.
RANGE 3 NW.
CENTER TOWNSHIP
LAPORTE COUNTY, INDIANA

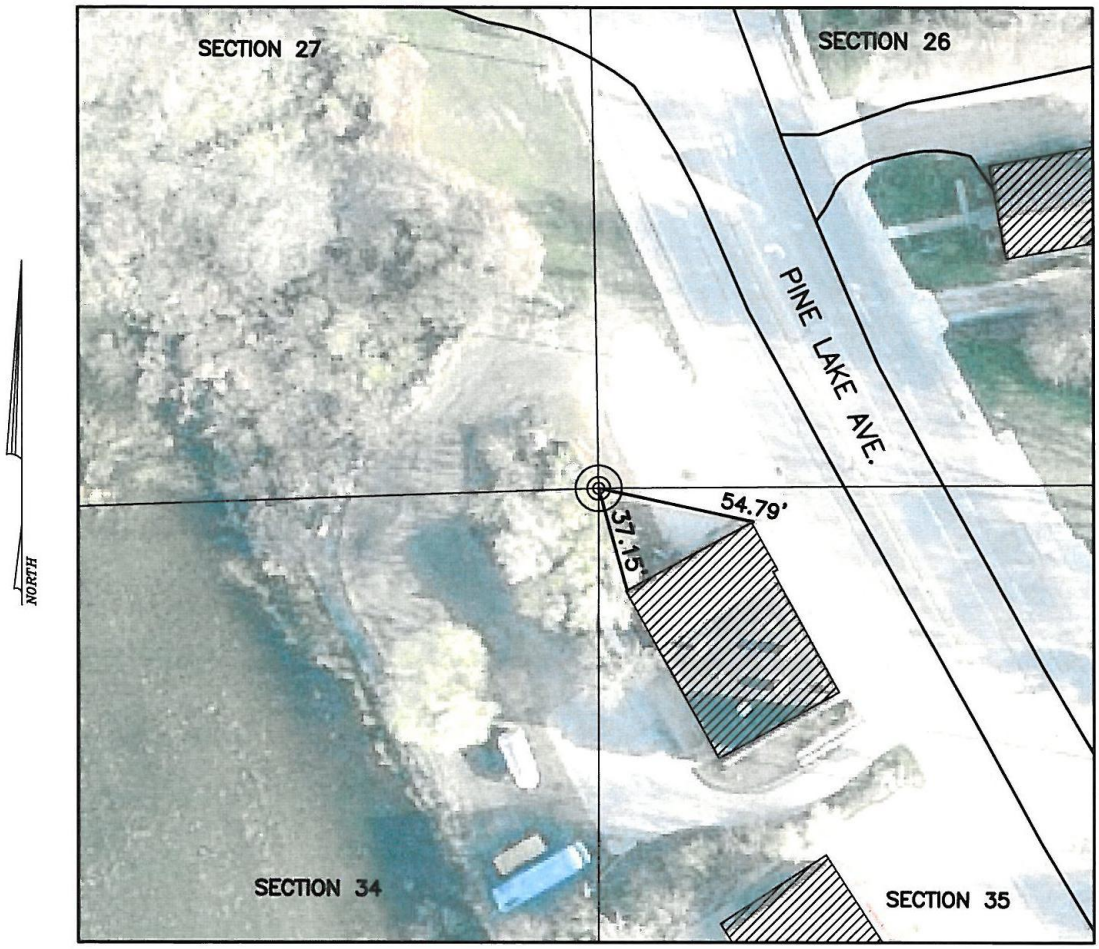

HISTORICAL NOTES:
10–15–1971 REC&JHK –Set iron monument 16' above stone.
August 2009 TJH&KAR –Found broken monument

LAPORTE COUNTY SURVEYOR

555 MICHIGAN AVE. SUITE 104, LAPORTE, INDIANA 46350
PHONE 219–326–6808 EXT. 2225
Fax (219) 362–9804 Email SURVEYORGROUP@LAPORTECOUNTY.ORG

Scale: 1"=40'	Date: 8/19/11	Drawn By: KAR	Chk'd By: ____

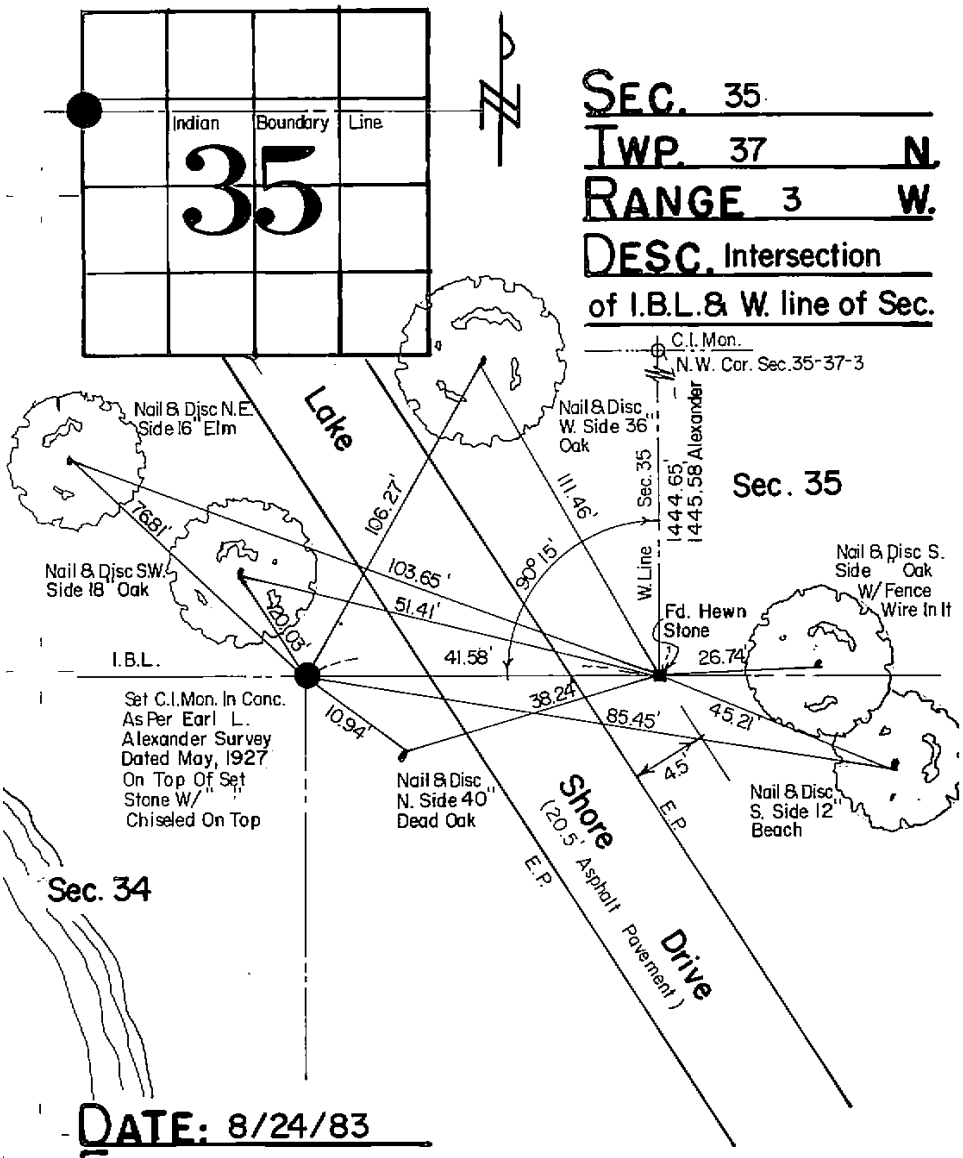

DATE: 8/24/83

FOUND BY: S.C.T. & C.A.M.

REMARKS: Found 4" square hewn stone with cross on top-1' deep. Set 5' rebars on each side.

Book 256, p. 49.

SEE ALSO Intersection of IBL & E Line 34-37-3

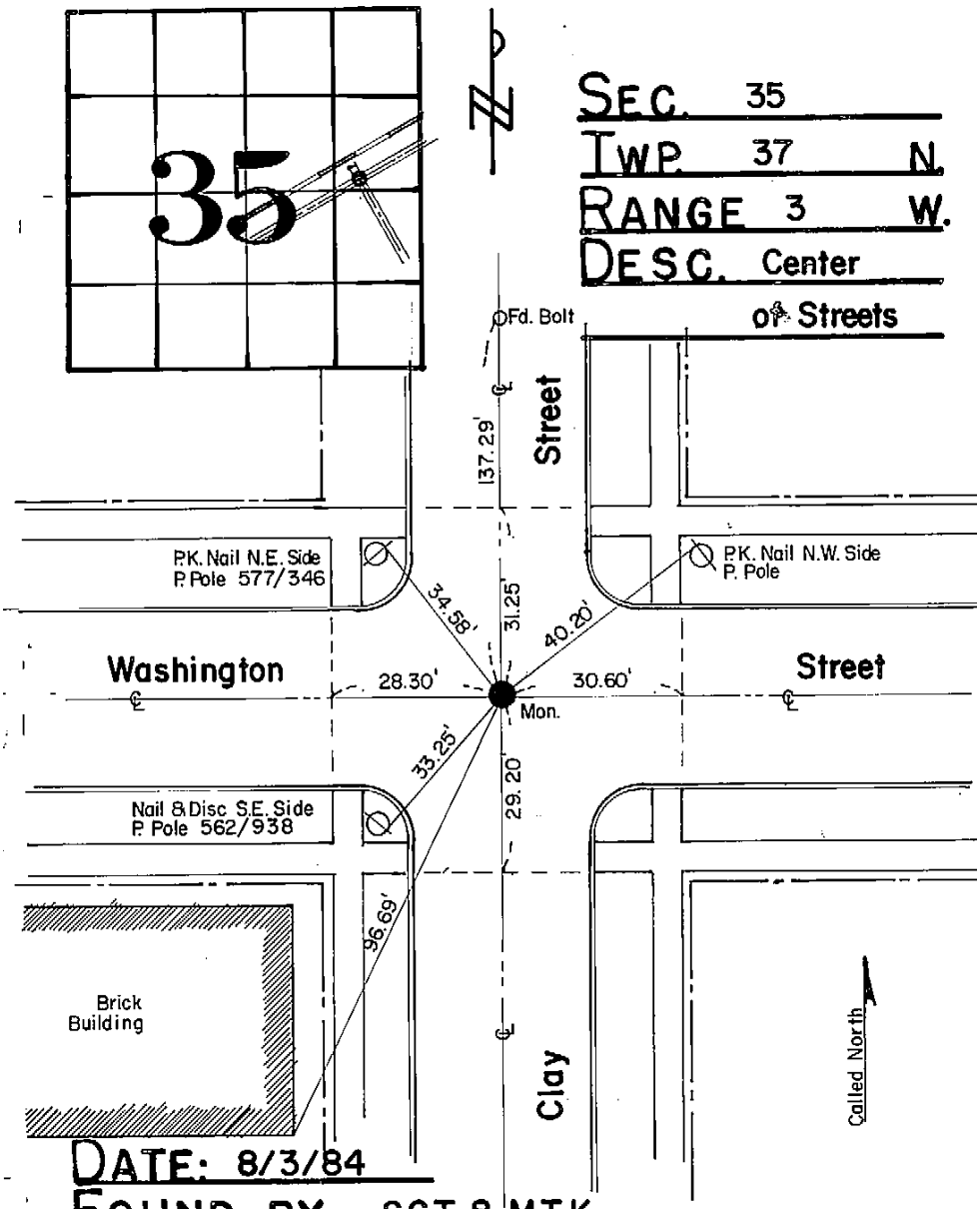
35
N
SEC. 35
TWP. 37 N.
RANGE 3 W.
DESC. Center of Streets
Fd. Bolt
137.29'
Street
P.K. Nail N.E. Side
P. Pole 577/346
P.K. Nail N.W. Side
P. Pole
34.58'
31.25'
40.20'
Washington
28.30'
30.60'
Street
Mon.
33.25'
29.20'
Nail & Disc S.E. Side
P. Pole 562/938
96.69'
Brick
Building
Clay
Called North
DATE: 8/3/84
FOUND BY: S.C.T. & M.T.K.
REMARKS: Fd. 1 1/2" iron pin in valve box 10 1/2" deep
Set C.I. Mon. marked St. Center on iron pin.
Book 257, p. 66.

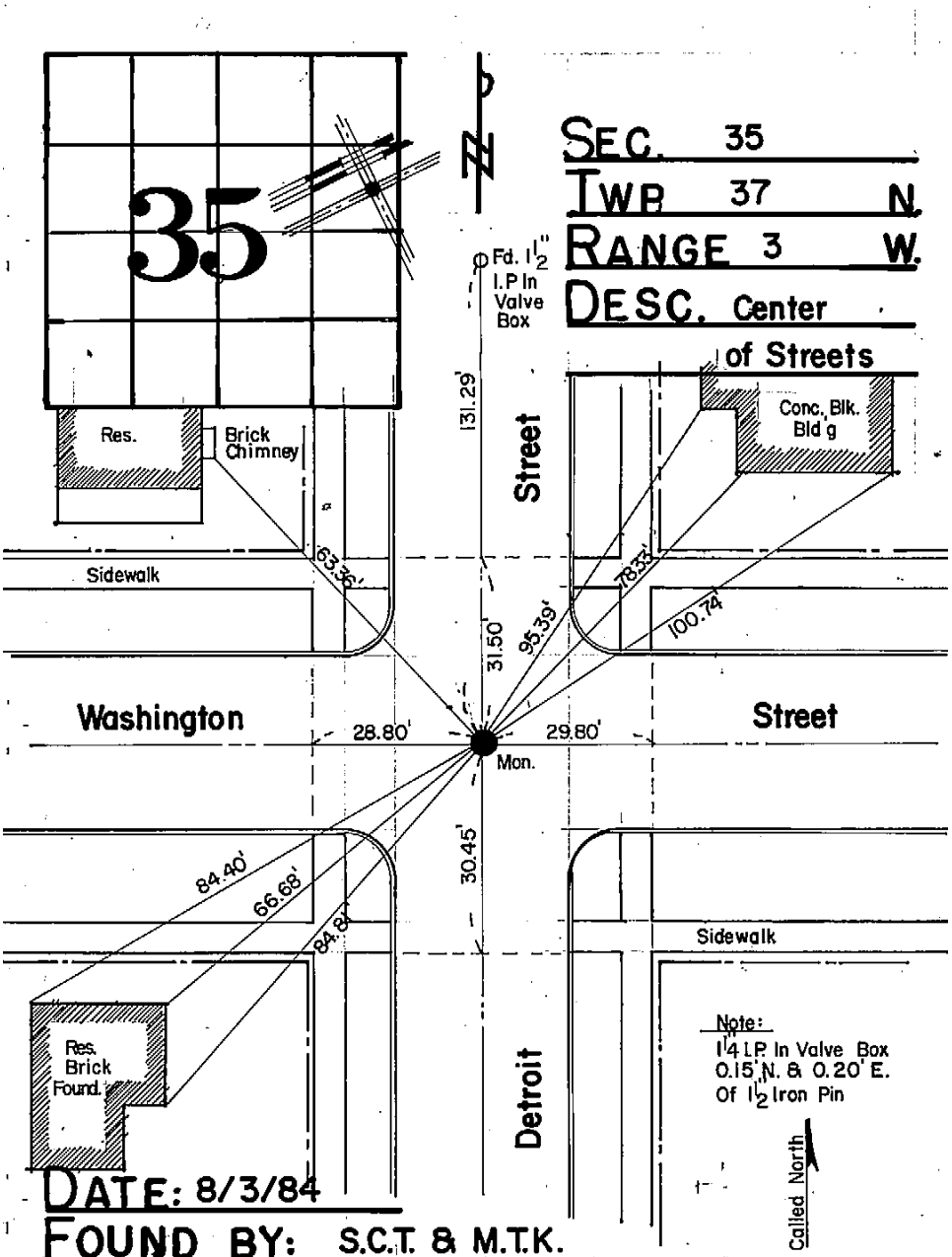
35
N
SEC. 35
TWP 37 N.
RANGE 3 W.
DESC. Center of Streets
Fd. 1 1/2" I.P In Valve Box
131.29'
Street
Res.
Brick Chimney
Conc. Blk. Bld'g
Sidewalk
63.36'
78.33'
95.39'
100.74'
31.50'
Washington
28.80'
29.80'
Mon.
Street
30.45'
84.40'
66.68'
84.81'
Sidewalk
Res. Brick Found.
Detroit
Note:
1" I.P. In Valve Box
0.15' N. & 0.20' E.
Of 1/2" Iron Pin
Called North
DATE: 8/3/84
FOUND BY: S.C.T. & M.T.K.
REMARKS: Fd. 1 1/2" iron pin in valve box 5" deep
Set C.I. Mon. in conc. on top of iron pin. C.I. Mon. marked
St. Center. Book 257, p. 65.

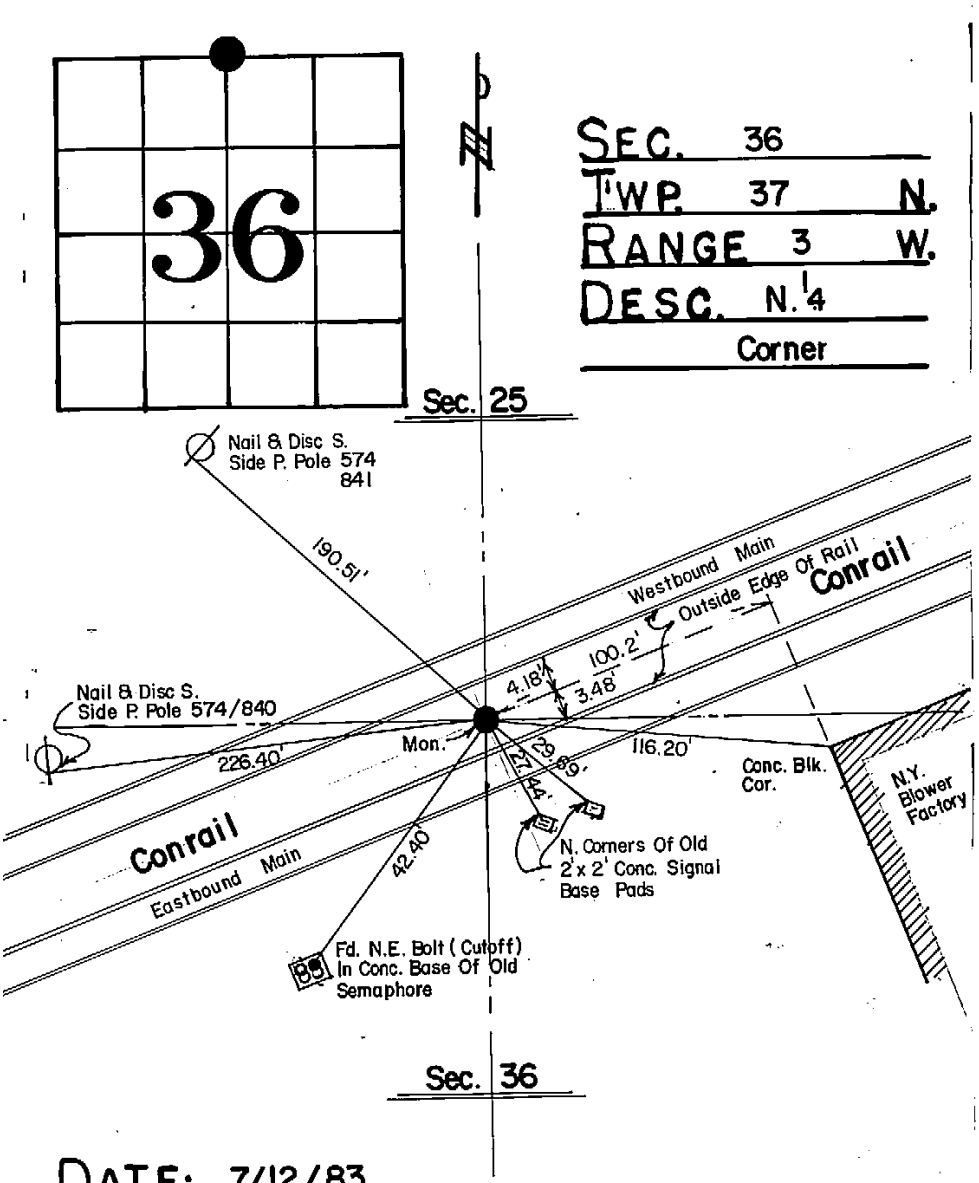

DATE: 7/12/83

FOUND BY: S.C.T. & C.A.M.

REMARKS: Found re-rod as per old ties. Set C.I.Mon. Top of C.I.Mon. is 24"± below top of rails.

Book 256, p.24.

SEE ALSO S ¼ 25-37-3

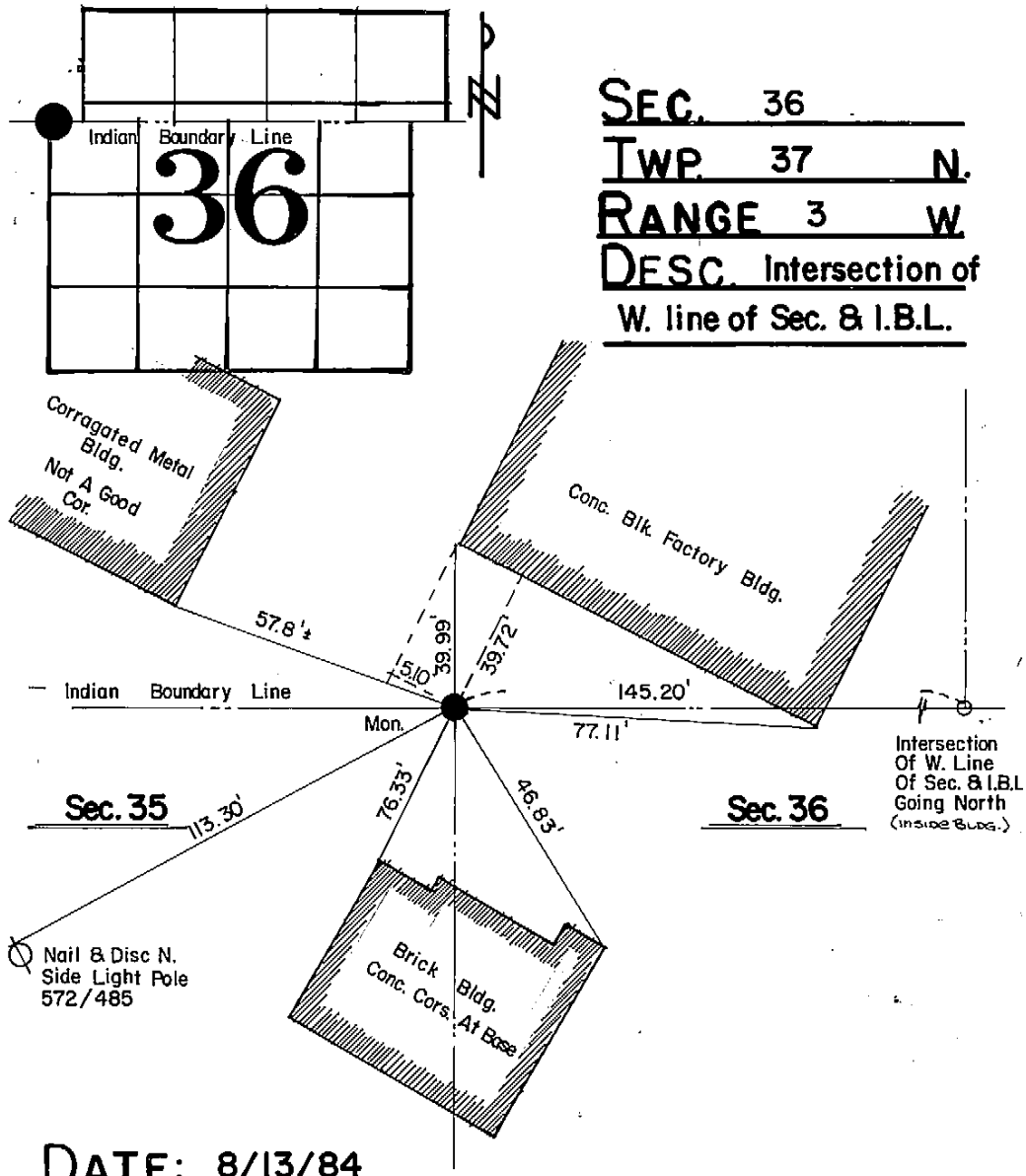

SEE ALSO Intersection of E Line of Sec & IBL 35-37-3

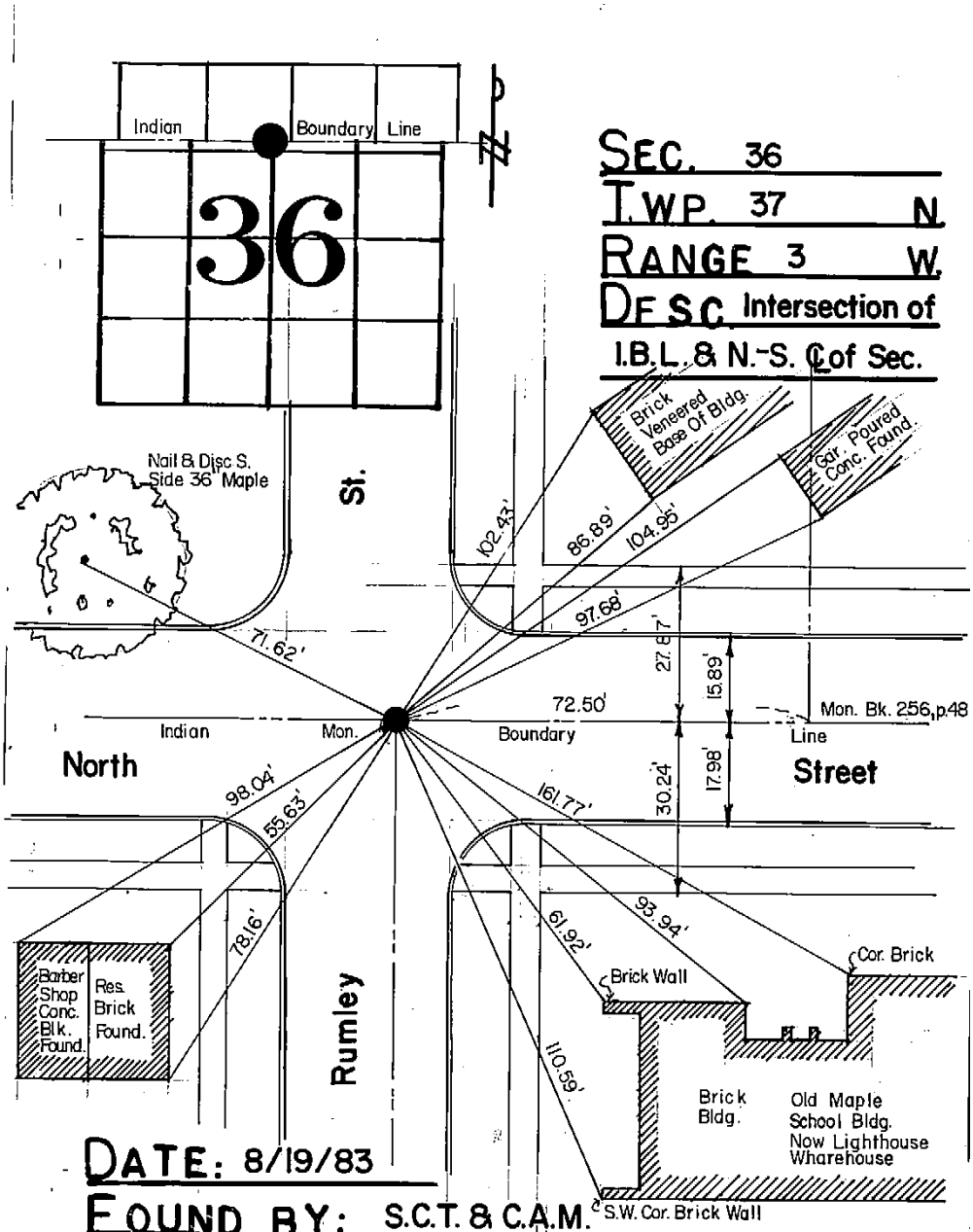

DATE: 8/19/83

FOUND BY: S.C.T. & C.A.M.

REMARKS: Found iron pin 12" deep as per survey by Earl Alexander dated Nov. 30, 1940. Drove iron pin down & set C.I.Mon. on top. Book 256, p.47.

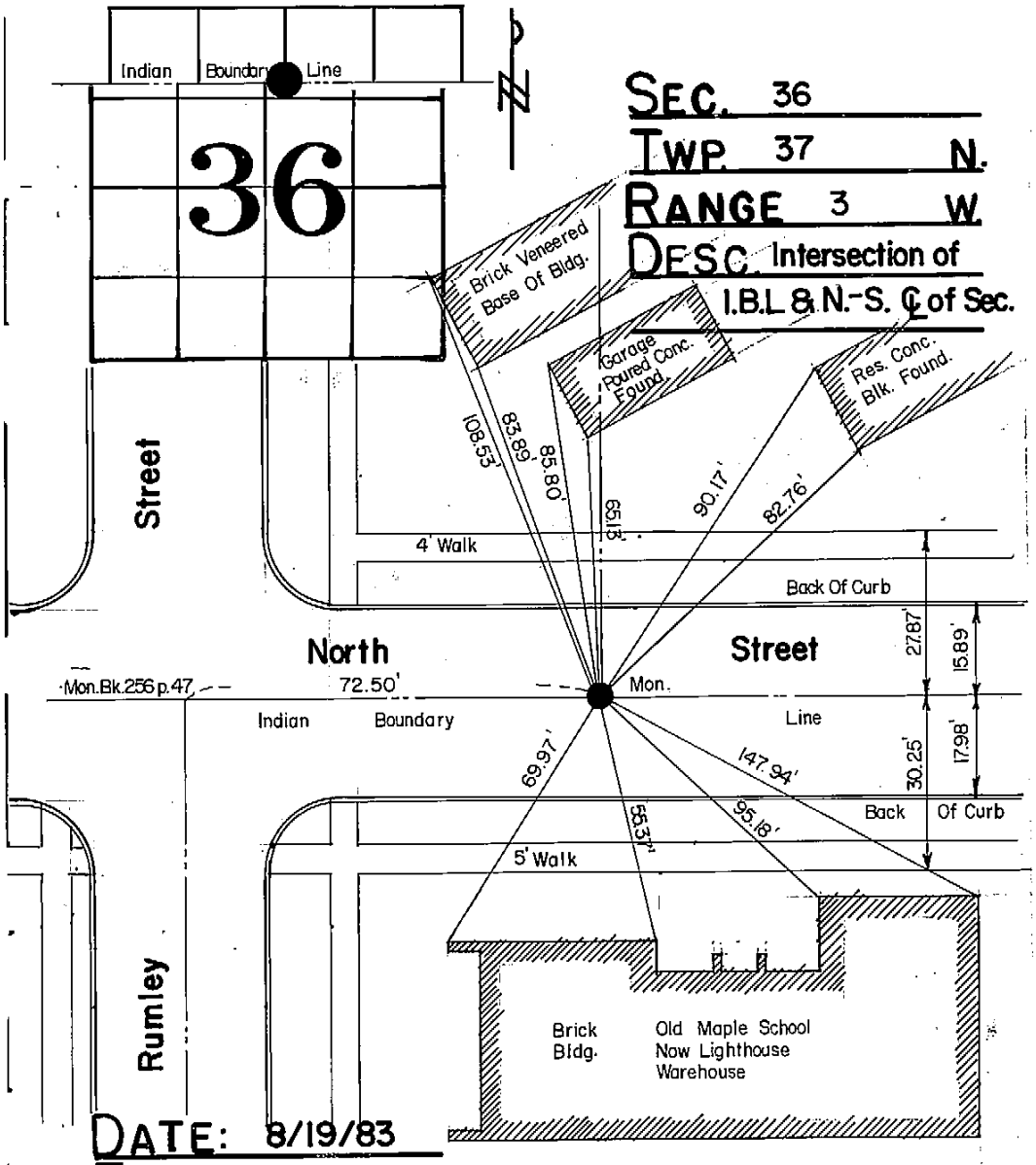

SEC. 36
TWP. 37 N.
RANGE 3 W.
DESC. Intersection of I.B.L & N.-S. ℄ of Sec.

DATE: 8/19/83
FOUND BY: S.C.T. & C.A.M.
REMARKS: Set C.I.Mon. as per survey by Earl Alexander dated Nov. 30, 1940. Book 256, p.48.

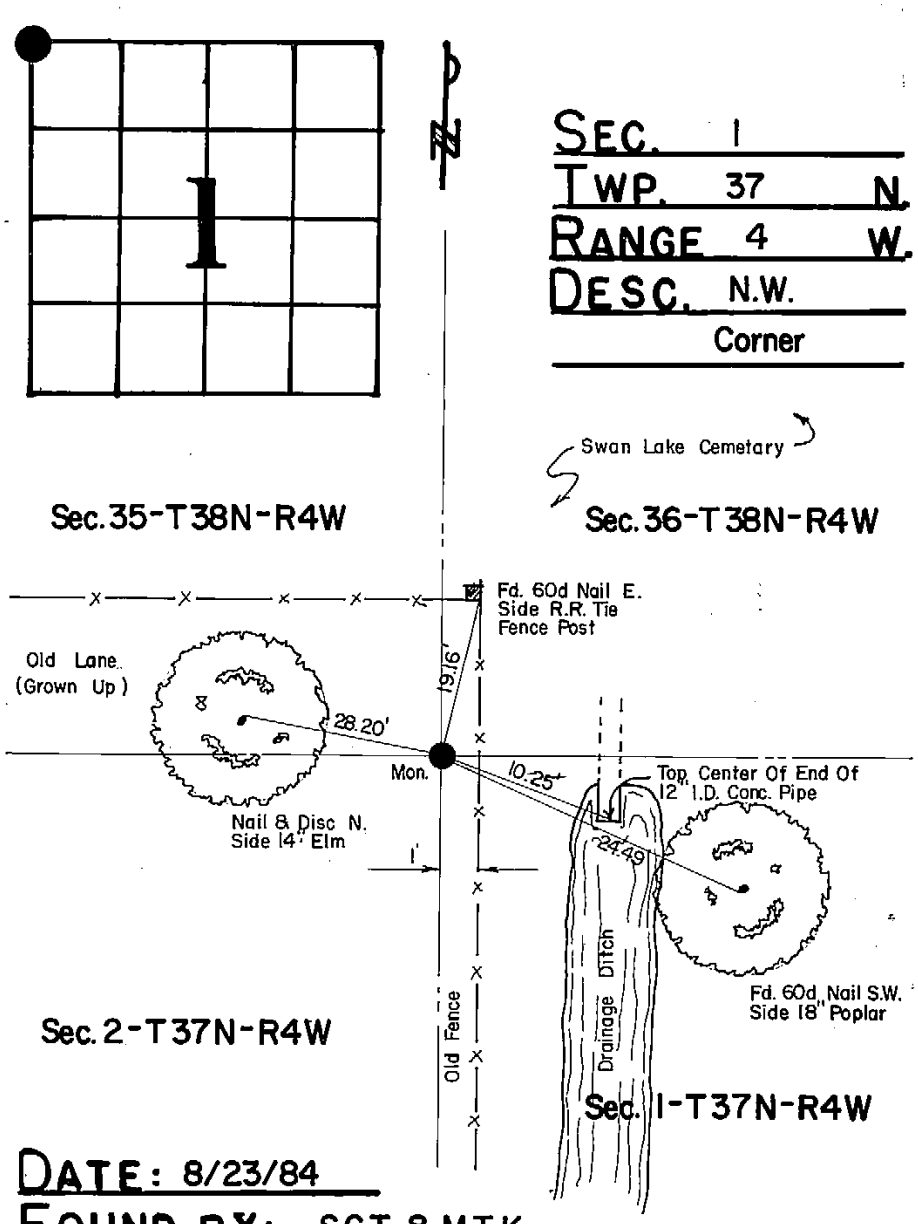

SEC. 1
TWP. 37 N.
RANGE 4 W.
DESC. N.W.
Corner

DATE: 8/23/84
FOUND BY: S.C.T. & M.T.K.
REMARKS: Fd. large stone in two pieces with drill hole & paint in it. Set C.I.Mon. & placed the stones around with conc. pieces around also. Book 258, p. 3.

SEE ALSO NE ¼ 02-37-4
SE ¼ 35-38-4
SW ¼ 36-38-4

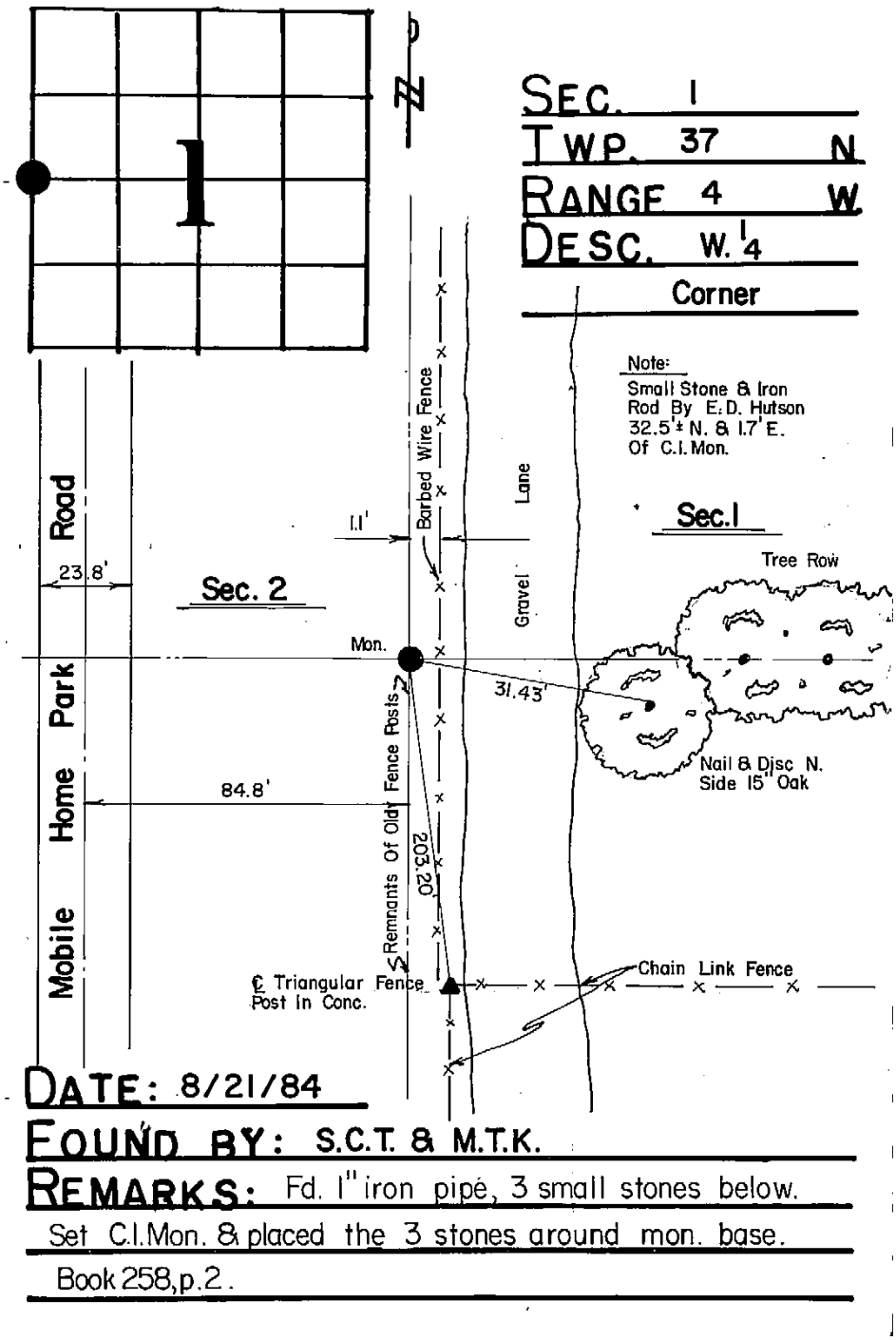

SEE ALSO E ¼ 02-37-4

LAPORTE COUNTY SECTION CORNER *SHEET 1150*

DATE: MAY 2009
CREW: TJH & KAR

NORTHWEST CORNER OF SECTION 02–37–4
NORTHEAST CORNER OF SECTION 03–37–4
SOUTHWEST CORNER OF SECTION 35–38–4
SOUTHEAST CORNER OF SECTION 34–38–4

TOWNSHIP 38 N.
RANGE 4 NW.
MICHIGAN TOWNSHIP
LAPORTE COUNTY, INDIANA

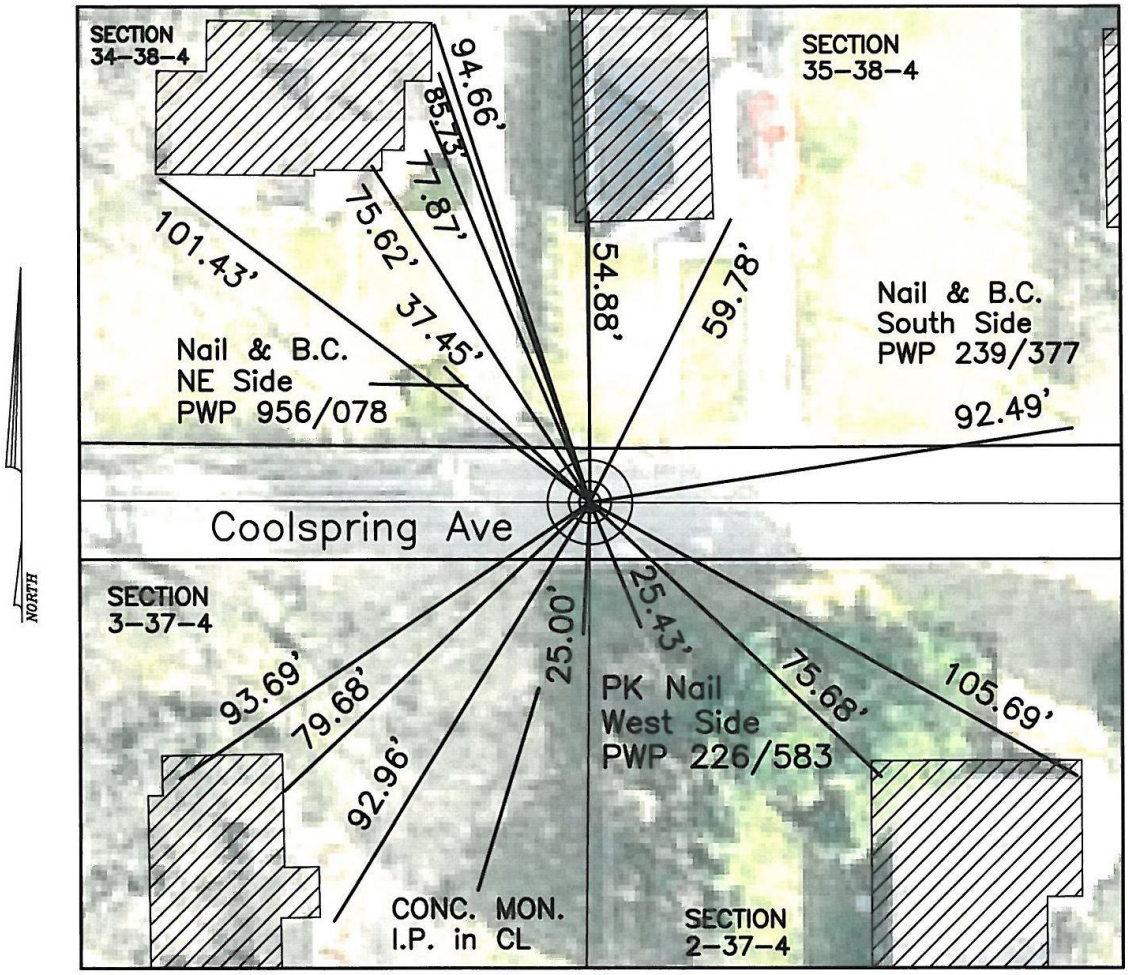

HISTORICAL NOTES:
10–19–1983 SCT&CAM –Found R/R Spike as per addition by John A. Doyle. Set C.I. MON, Book 256, p.61
6–21–2005 TJH&KAR –Found MON, took off 1/2" cap, raised w/1–2" spacer, 1" cap, witnesses good
May 2009 TJH&KAR –MON Flush, witnesses good

LAPORTE COUNTY SURVEYOR

555 MICHIGAN AVE. SUITE 104, LAPORTE, INDIANA 46350
PHONE 219–326–6808 EXT. 2225
Fax (219) 362–9804 Email SURVEYORGROUP@LAPORTECOUNTY.ORG

Scale: 1"=40'	Date: 6/28/11	Drawn By: KAR	Chk'd By: ____

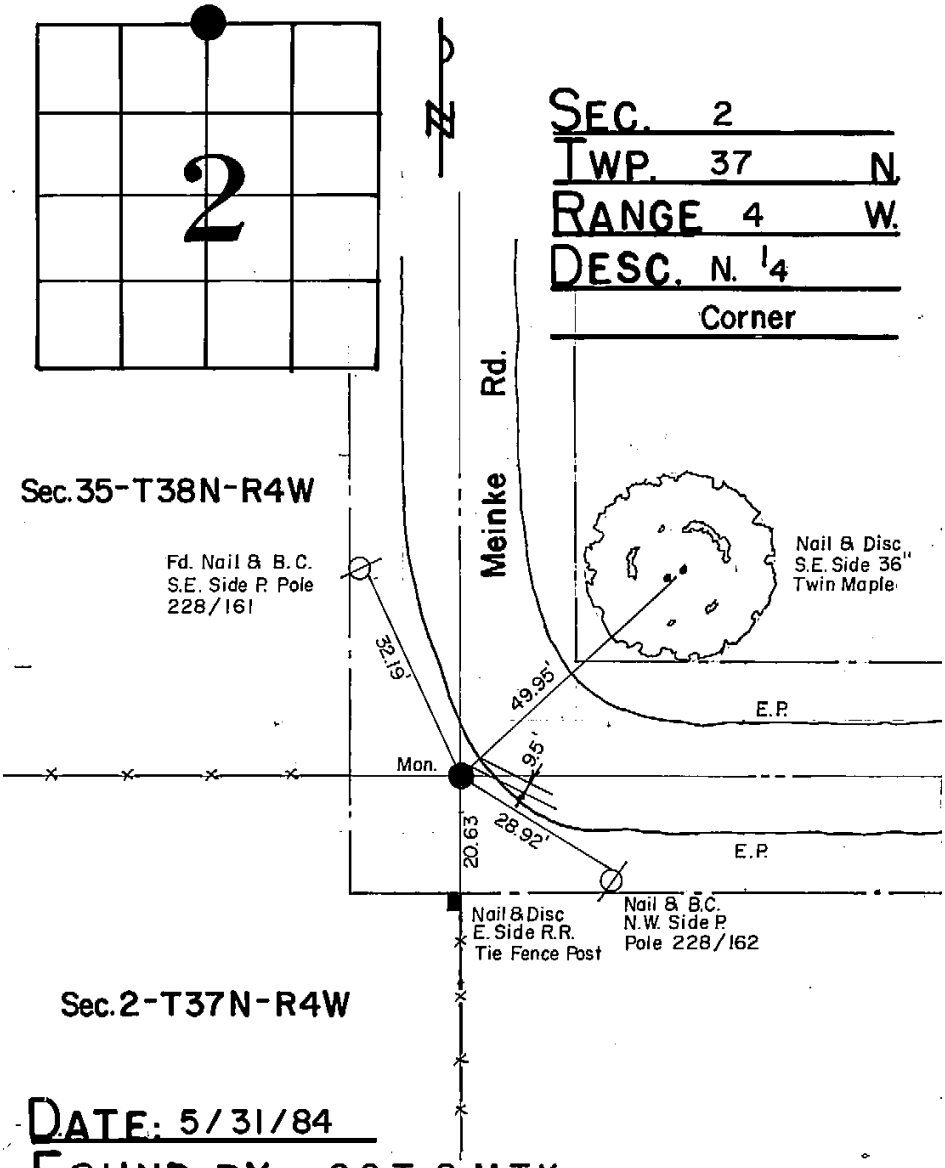

SEC. 2
TWP. 37 N.
RANGE 4 W.
DESC. N. 1/4 Corner

DATE: 5/31/84
FOUND BY: S.C.T. & M.T.K.
REMARKS: Fd. C.I.Mon. no previous ties. Raised by adding 14" extension to C.I.Mon. & put pieces of conc. around it.. Book 257, p.3.

SEE ALSO S ¼ 35-38-4

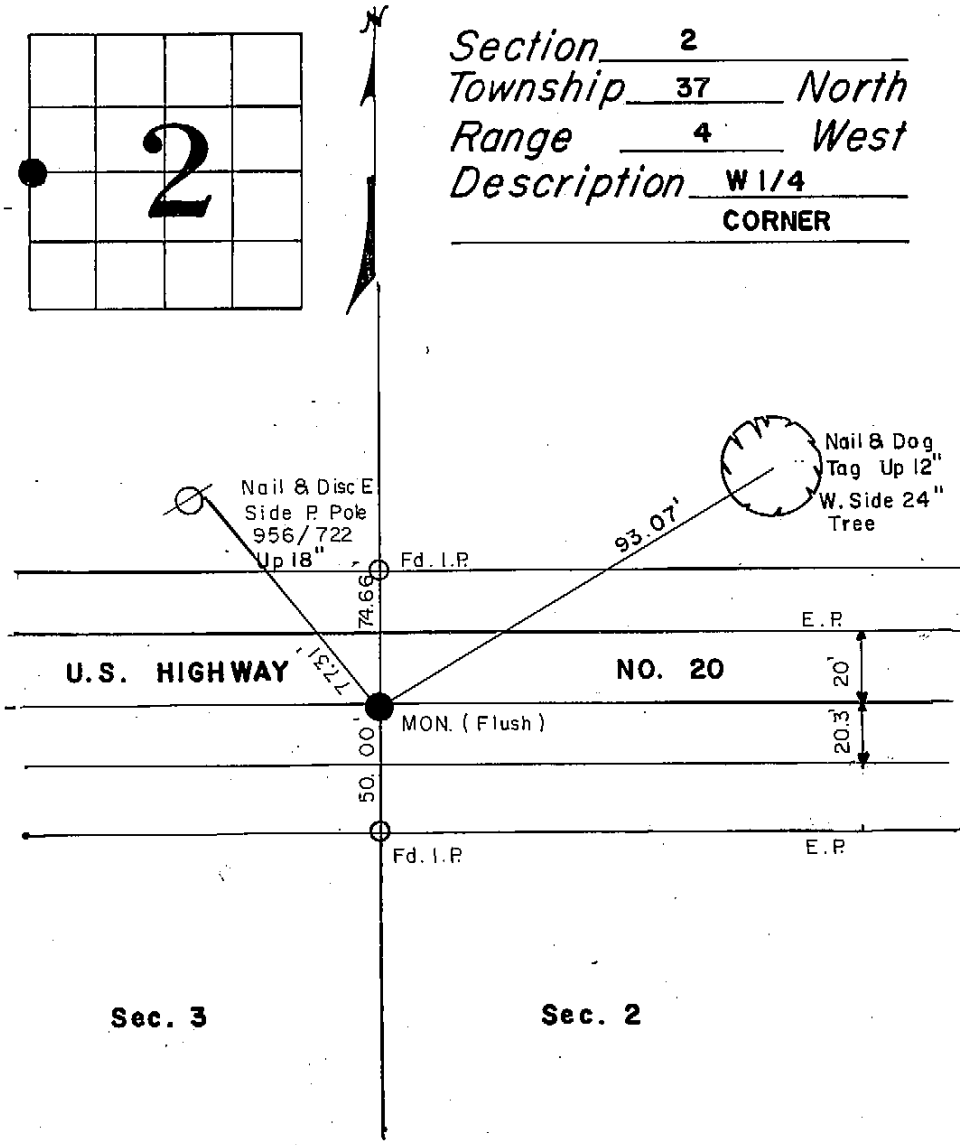

Date: 8/23/84

Found by: SCT & MTK

Remarks: Fd. bolt as per survey by John A. Doyle dated 2/28/72 Tied off same Book 258 p 5 CHECKED

3/6/92 RTB & TJH MON. FLUSH

REVISED 11/5/93 RTB & TJH CONTRACTOR PUT IN 20" MON W/ 1/2" CAP ; 7/29/97 MON Flush TJH & KEW warm 79°F

SEE ALSO E ¼ 03-37-4

LAPORTE COUNTY SECTION CORNER *SHEET 1153*

DATE: APR 2010
CREW: TJH & KAR

CENTER CORNER OF SECTION 03

TOWNSHIP 37 N.
RANGE 4 NW.
COOLSPRING TOWNSHIP
LAPORTE COUNTY, INDIANA

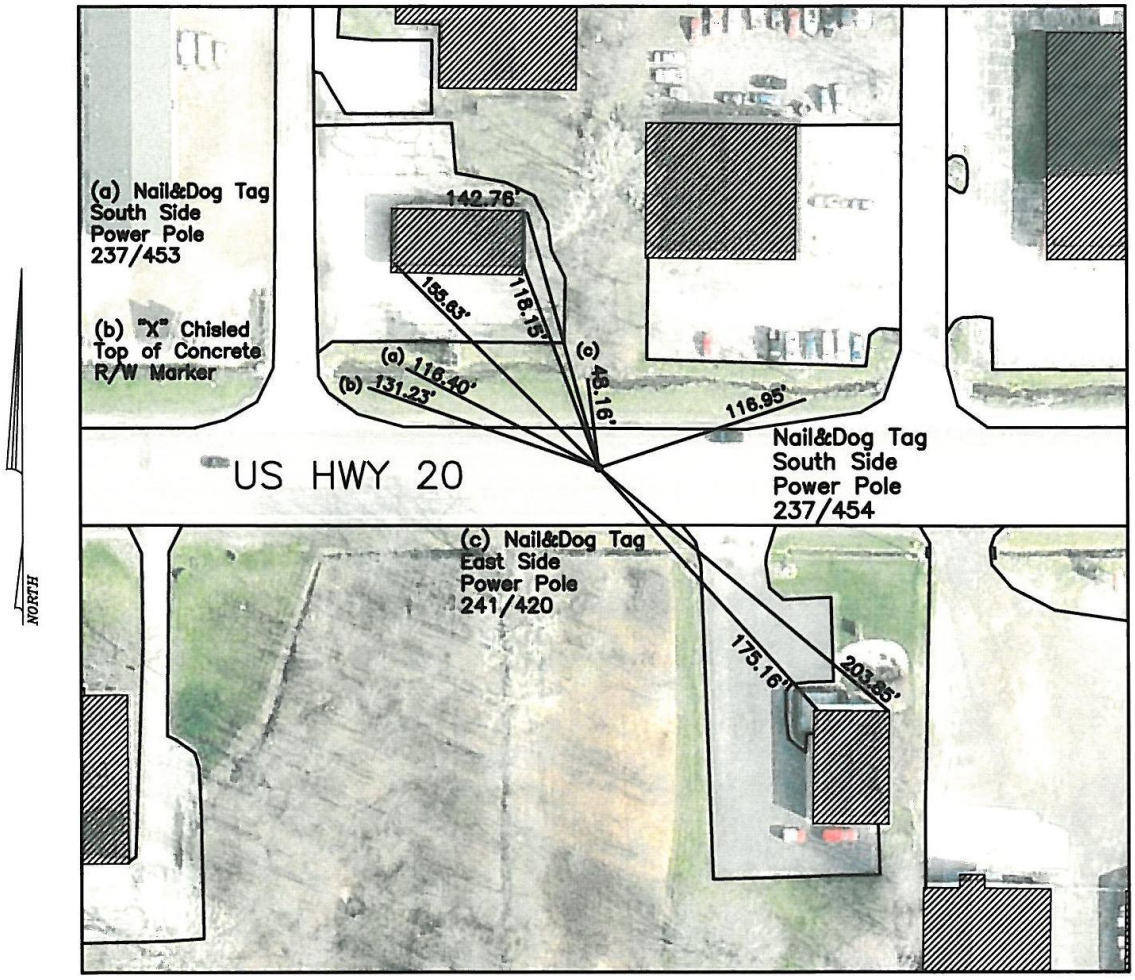

HISTORICAL NOTES:
8-13-1986 SCT&KRC -Found Bolt, set C.I. Monument in its place, Book 259, p.35
7-23-1997 TJH&KEW -Broken Monument, down 9"
8-4-1997 TJH&KEW -Raised 1.4', 2" spacers, 1/2" cap

LAPORTE COUNTY SURVEYOR
555 MICHIGAN AVE. SUITE 104, LAPORTE, INDIANA 46350
PHONE 219-326-6808 EXT. 2225
Fax (219) 362-9804 Email SURVEYORGROUP@LAPORTECOUNTY.ORG

Scale: 1"=40'	Date: 8/22/11	Drawn By: KAR	Chk'd By: ____

LAPORTE COUNTY SECTION CORNER SHEET 1154

DATE: MAY 2009
CREW: TJH & KAR

NORTHWEST CORNER OF SECTION 03–37–4
NORTHEAST CORNER OF SECTION 04–37–4
SOUTHWEST CORNER OF SECTION 34–38–4
SOUTHEAST CORNER OF SECTION 33–38–4

TOWNSHIP 38 N.
RANGE 4 NW.
MICHIGAN TOWNSHIP
LAPORTE COUNTY, INDIANA

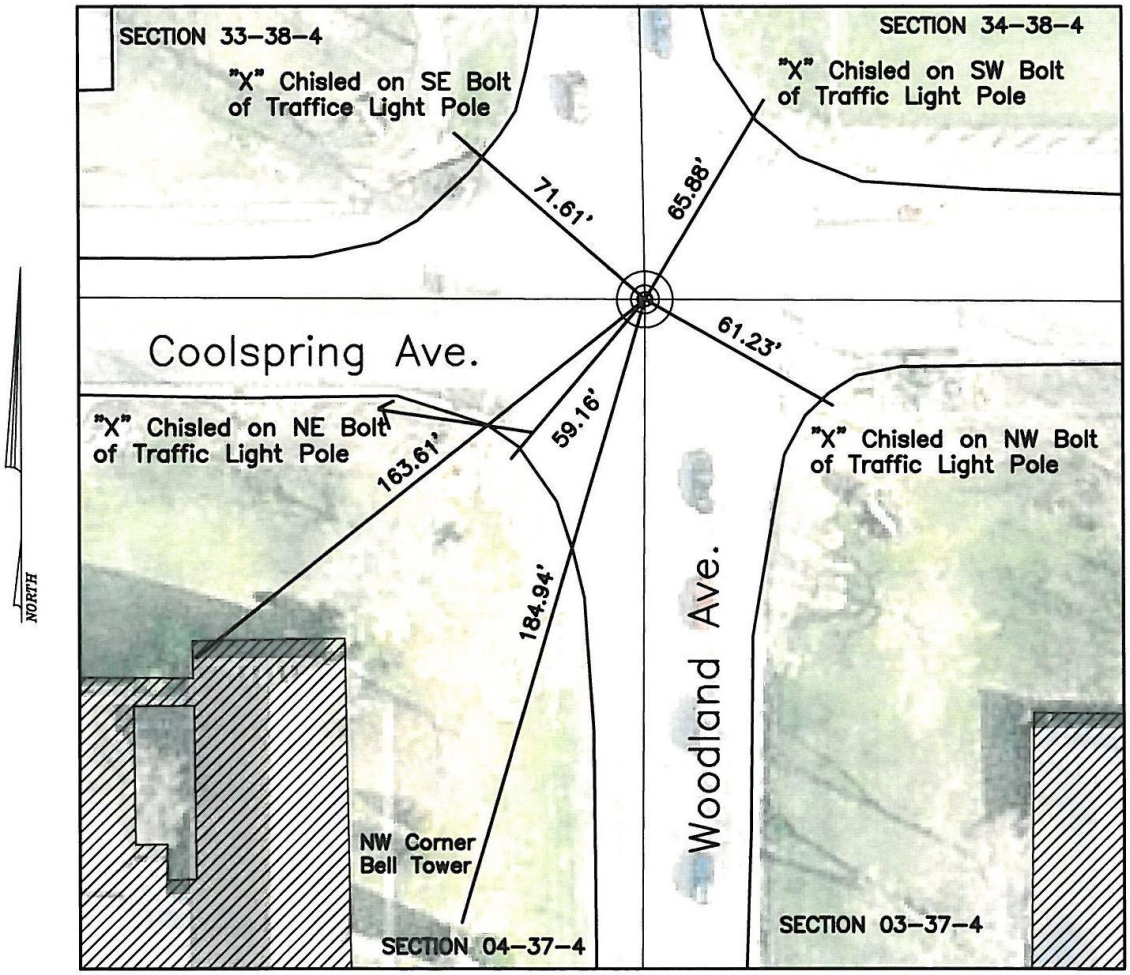

HISTORICAL NOTES:
8–01–1983 SCT&CAM –Found PK Nail on surface of new pavement (0.10' E. & 0.04' N.) of very old buried R/R Spike. Set C.I. MON at old spike. Bk 256, p.39
6–21–2005 TJH&KAR –took off 1/2" cap, raised w/1–2" spacer, 1/2" cap. Witnesses good. Note: Heavy Traffic
May 2009 TJH&KAR –MON flush, witnesses good

LAPORTE COUNTY SURVEYOR

555 MICHIGAN AVE. SUITE 104, LAPORTE, INDIANA 46350
PHONE 219–326–6808 EXT. 2225
Fax (219) 362–9804 Email SURVEYORGROUP@LAPORTECOUNTY.ORG

Scale: 1"=40'	Date: 6/23/11	Drawn By: KAR	Chk'd By: ____

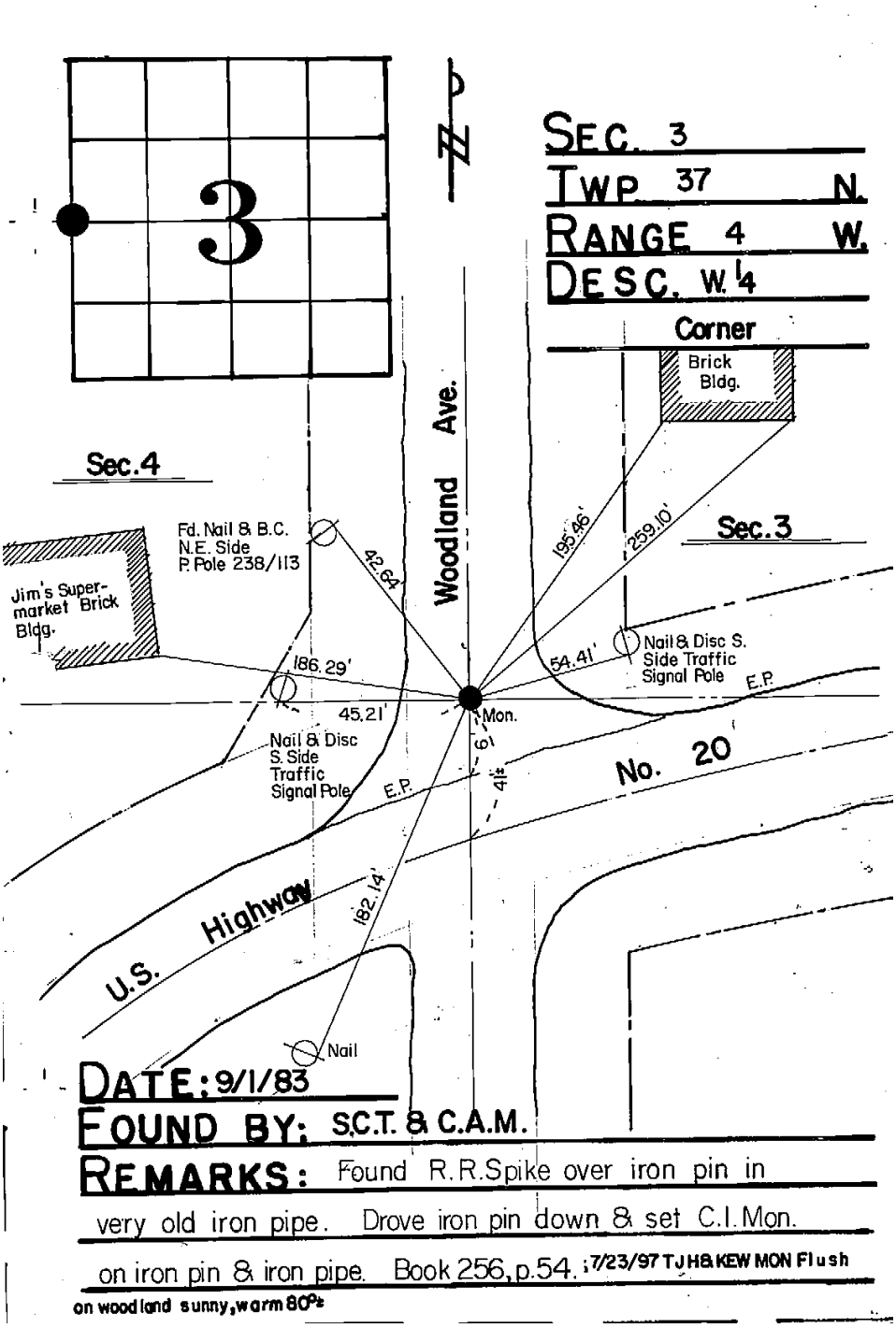

SEE ALSO E ¼ 04-37-4

LAPORTE COUNTY SECTION CORNER *SHEET 1156*

DATE: MAY 2009
CREW: TJH & KAR

NORTH CORNER OF SECTION 03–37–4
SOUTH CORNER OF SECTION 34–38–4

TOWNSHIP 38 N.
RANGE 4 NW.
MICHIGAN TOWNSHIP
LAPORTE COUNTY, INDIANA

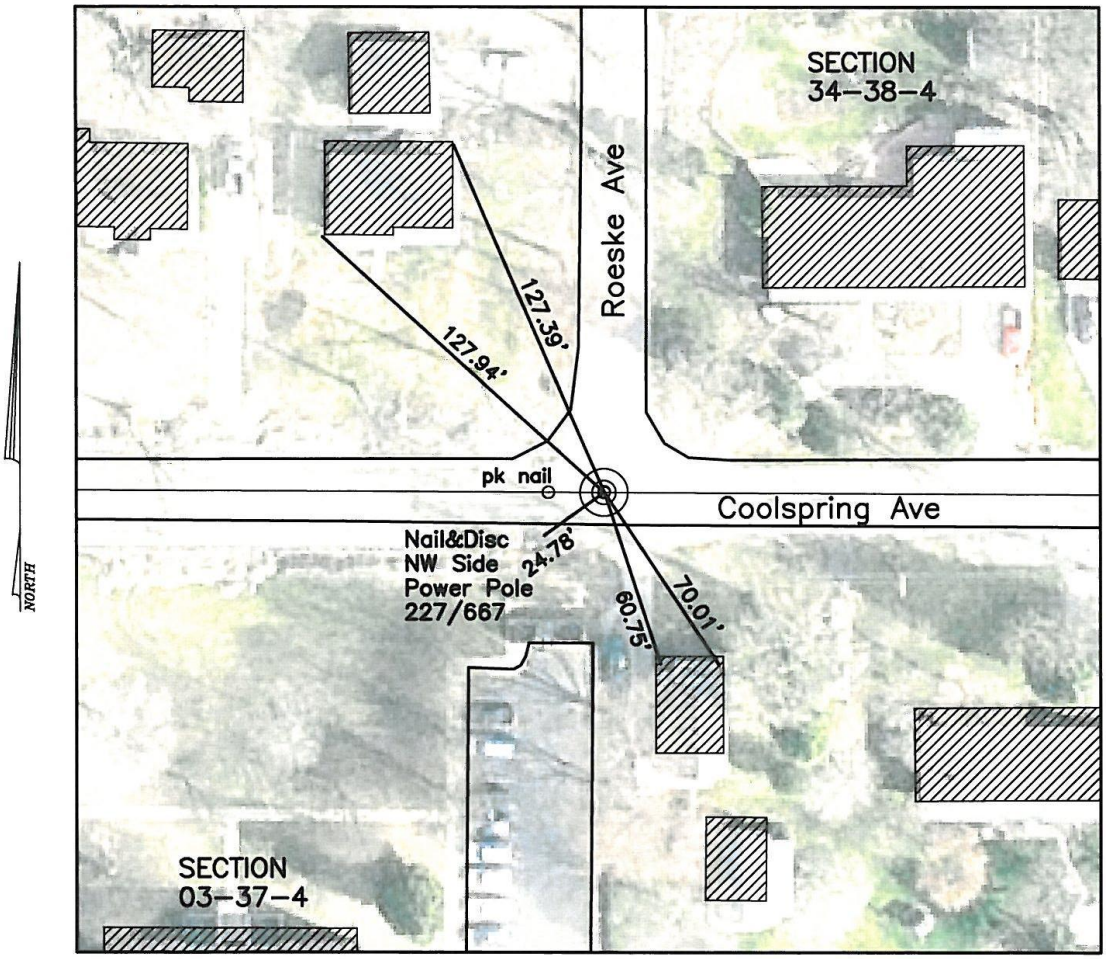

HISTORICAL NOTES:
5–13–1984 SCT&MTK –Found R/R Spike, Set C.I. MON Book 257, p.02.
8–4–1997 TJH&KEW –down 1 1/2"
6–21–2005 TJH&KAR –Raised 2" spacer & 1/2" cap
May 2009 TJH&KAR –Mon Flush, witnesses good

LAPORTE COUNTY SURVEYOR
555 MICHIGAN AVE. SUITE 104, LAPORTE, INDIANA 46350
PHONE 219–326–6808 EXT. 2225
Fax (219) 362–9804 Email SURVEYORGROUP@LAPORTECOUNTY.ORG

Scale: 1"=40'	Date: 6/27/11	Drawn By: KAR	Chk'd By: ____

LAPORTE COUNTY SECTION CORNER SHEET 1157

DATE: AUG 2009
CREW: TJH & KAR

NORTHWEST CORNER OF SECTION 04-37-4
NORTHEAST CORNER OF SECTION 05-37-4
SOUTHWEST CORNER OF SECTION 33-38-4
SOUTHEAST CORNER OF SECTION 32-38-4

TOWNSHIP 38 N.
RANGE 4 NW.
MICHIGAN TOWNSHIP
LAPORTE COUNTY, INDIANA

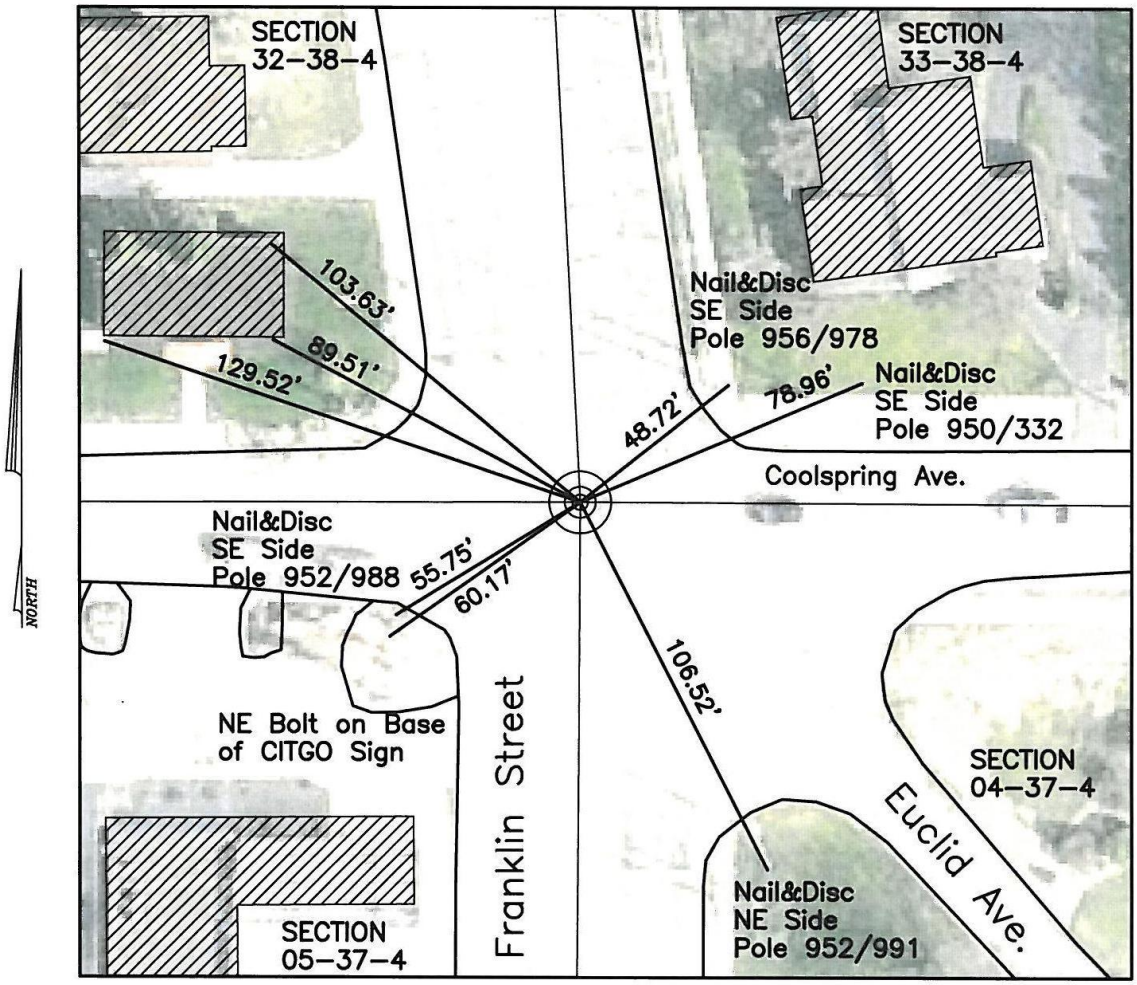

HISTORICAL NOTES:
8-1-1983 SCT&CAM -Found 1" brass plug w/lead in CenterLine hole. Plug set in CONC. in valve box. Previous tie Bk 247, p.10. Retied Bk 256, p.37

LAPORTE COUNTY SURVEYOR

555 MICHIGAN AVE. SUITE 104, LAPORTE, INDIANA 46350
PHONE 219-326-6808 EXT. 2225
Fax (219) 362-9804 Email SURVEYORGROUP@LAPORTECOUNTY.ORG

Scale: 1"=40'	Date: 6/22/11	Drawn By: KAR	Chk'd By: ____

LAPORTE COUNTY SECTION CORNER *SHEET 1158*

DATE: AUG 2009
CREW: TJH & KAR

WEST CORNER OF SECTION 04
EAST CORNER OF SECTION 05

TOWNSHIP 37 N.
RANGE 4 NW.
COOLSPRING TOWNSHIP
LAPORTE COUNTY, INDIANA

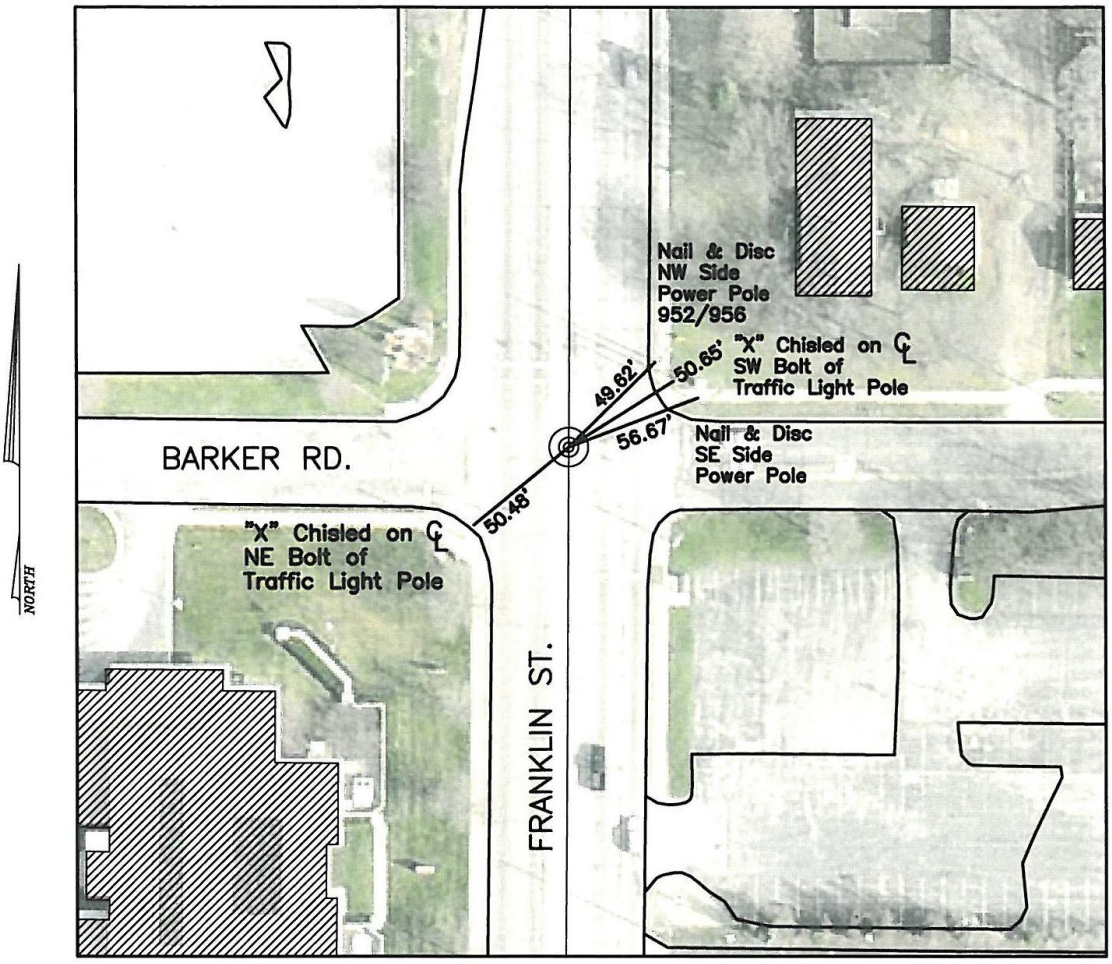

HISTORICAL NOTES:
8–5–1983 SCT&CAM –Found 1" brass plug with lead in CenterLine set in concrete, in square valve box.
Previous ties, Book 247, p.09. Retied Book 256, p.46

LAPORTE COUNTY SURVEYOR

555 MICHIGAN AVE. SUITE 104, LAPORTE, INDIANA 46350
PHONE 219–326–6808 EXT. 2225
Fax (219) 362–9804 Email SURVEYORGROUP@LAPORTECOUNTY.ORG

Scale: 1"=40'	Date: 8/22/11	Drawn By: KAR	Chk'd By: ____

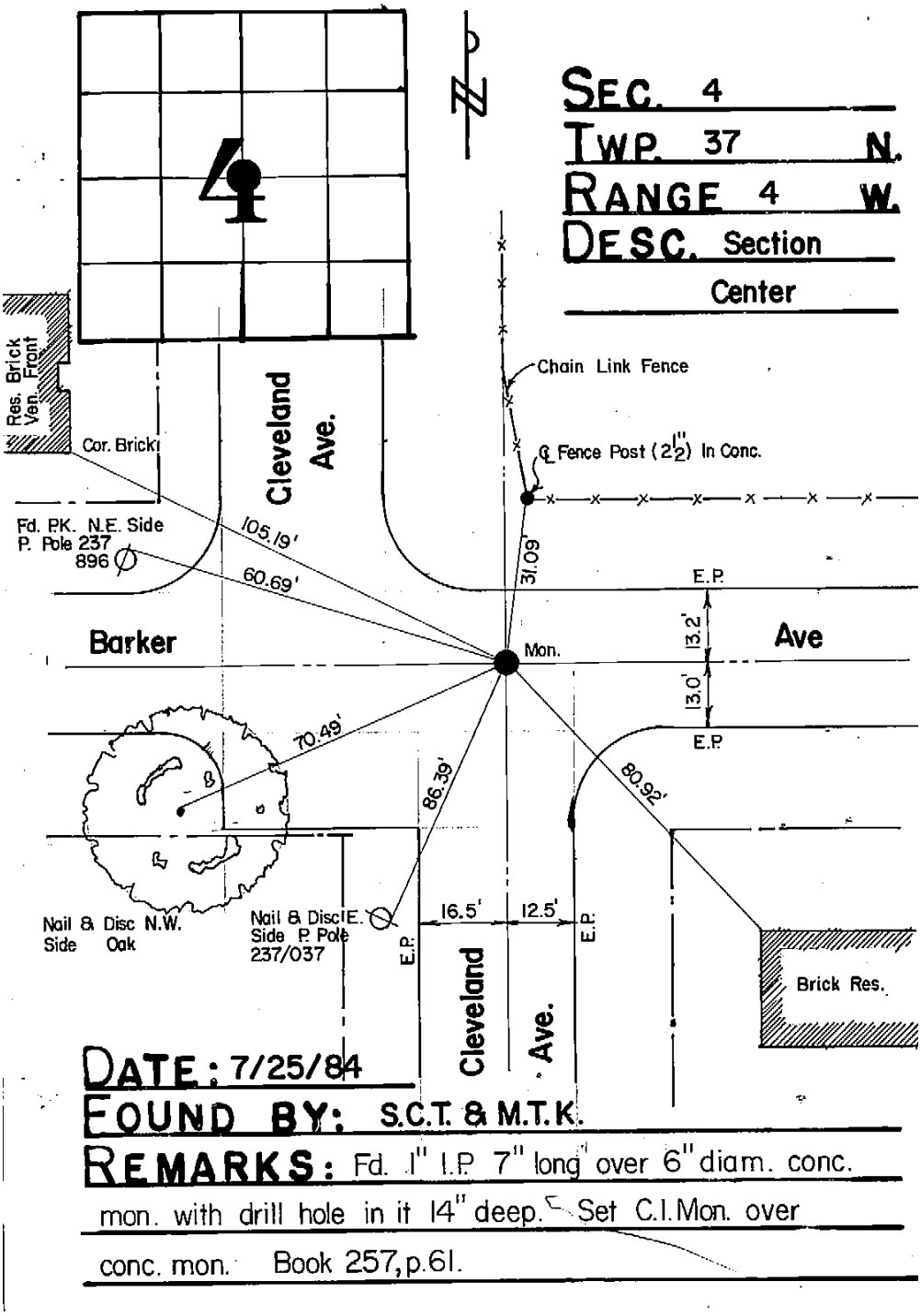
SEC. 4
TWP. 37 N.
RANGE 4 W.
DESC. Section Center
4
N
Res. Brick Ven. Front
Cor. Brick
Cleveland Ave.
Chain Link Fence
℄ Fence Post (2½") In Conc.
Fd. PK. N.E. Side P. Pole 237 896
105.19'
60.69'
31.09'
E.P.
Barker
Mon.
13.2'
13.0'
Ave
E.P.
70.49'
86.39'
80.92'
Nail & Disc N.W. Side Oak
Nail & Disc E. Side P. Pole 237/037
E.P.
16.5'
12.5'
E.P.
Cleveland Ave.
Brick Res.
DATE: 7/25/84
FOUND BY: S.C.T. & M.T.K.
REMARKS: Fd. 1" I.P. 7" long over 6" diam. conc. mon. with drill hole in it 14" deep. Set C.I. Mon. over conc. mon. Book 257, p.61.

LAPORTE COUNTY SECTION CORNER *SHEET 1160*

DATE: JUNE 2005
CREW: TJH & KAR

SOUTH CORNER OF SECTION 33–38–4
NORTH CORNER OF SECTION 04–37–4

TOWNSHIP 38 N.
RANGE 4 NW.
MICHIGAN TOWNSHIP
LAPORTE COUNTY, INDIANA

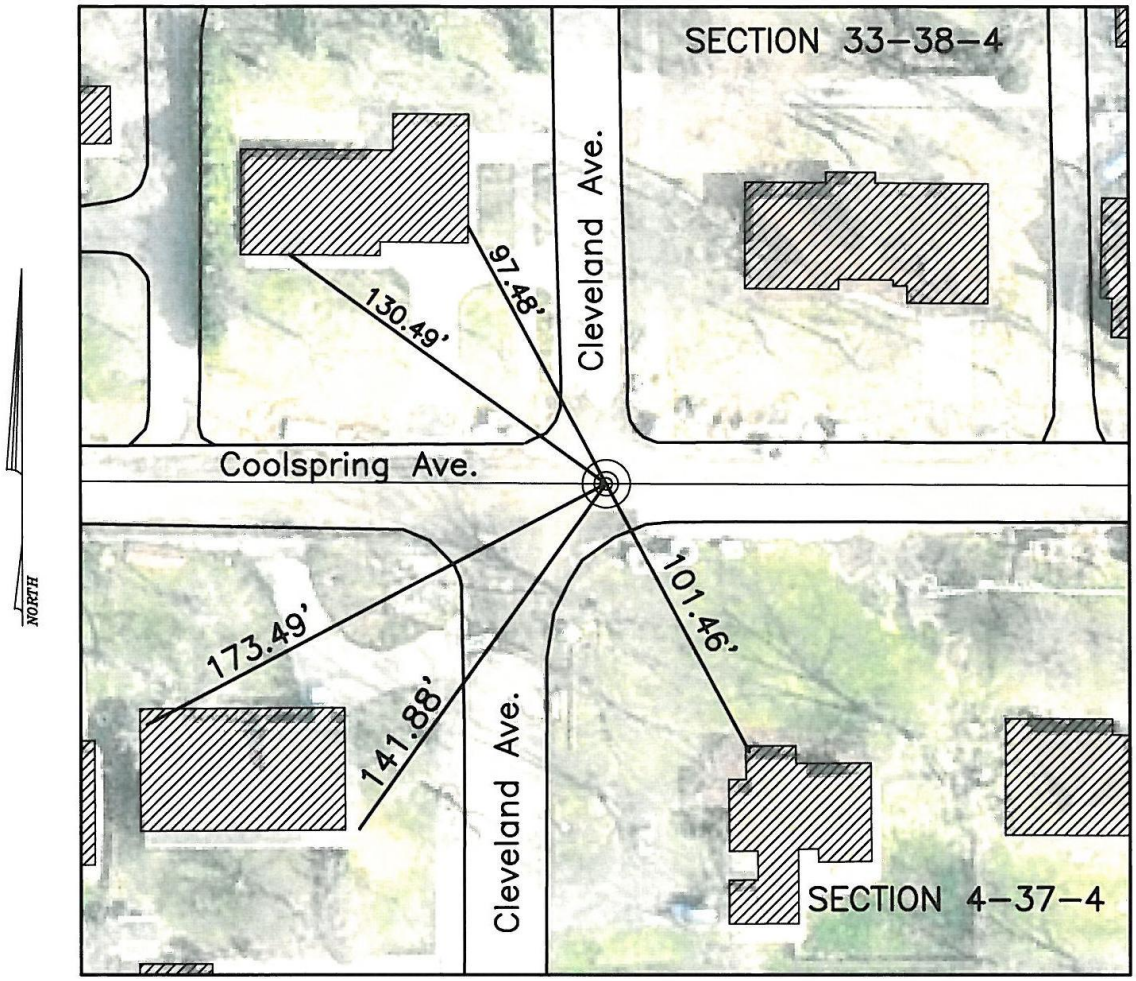

HISTORICAL NOTES:
8–01–1983 SCT&CAM –Set C.I.MON as per subdivisions to North. They call for 3.72' East of CenterLine Subdivision to South calls for 3.72' West of CenterLine. Used older subs. because they split mile. Bk 256, p.38 (See Legal Survey Book 1, p.127)
6–23–2005 TJH&KAR –Checked MON, witnesses good.

LAPORTE COUNTY SURVEYOR

555 MICHIGAN AVE. SUITE 104, LAPORTE, INDIANA 46350
PHONE 219–326–6808 EXT. 2225
Fax (219) 362–9804 Email SURVEYORGROUP@LAPORTECOUNTY.ORG

Scale: 1"=40'	Date: 6/20/11	Drawn By: KAR	Chk'd By: ____

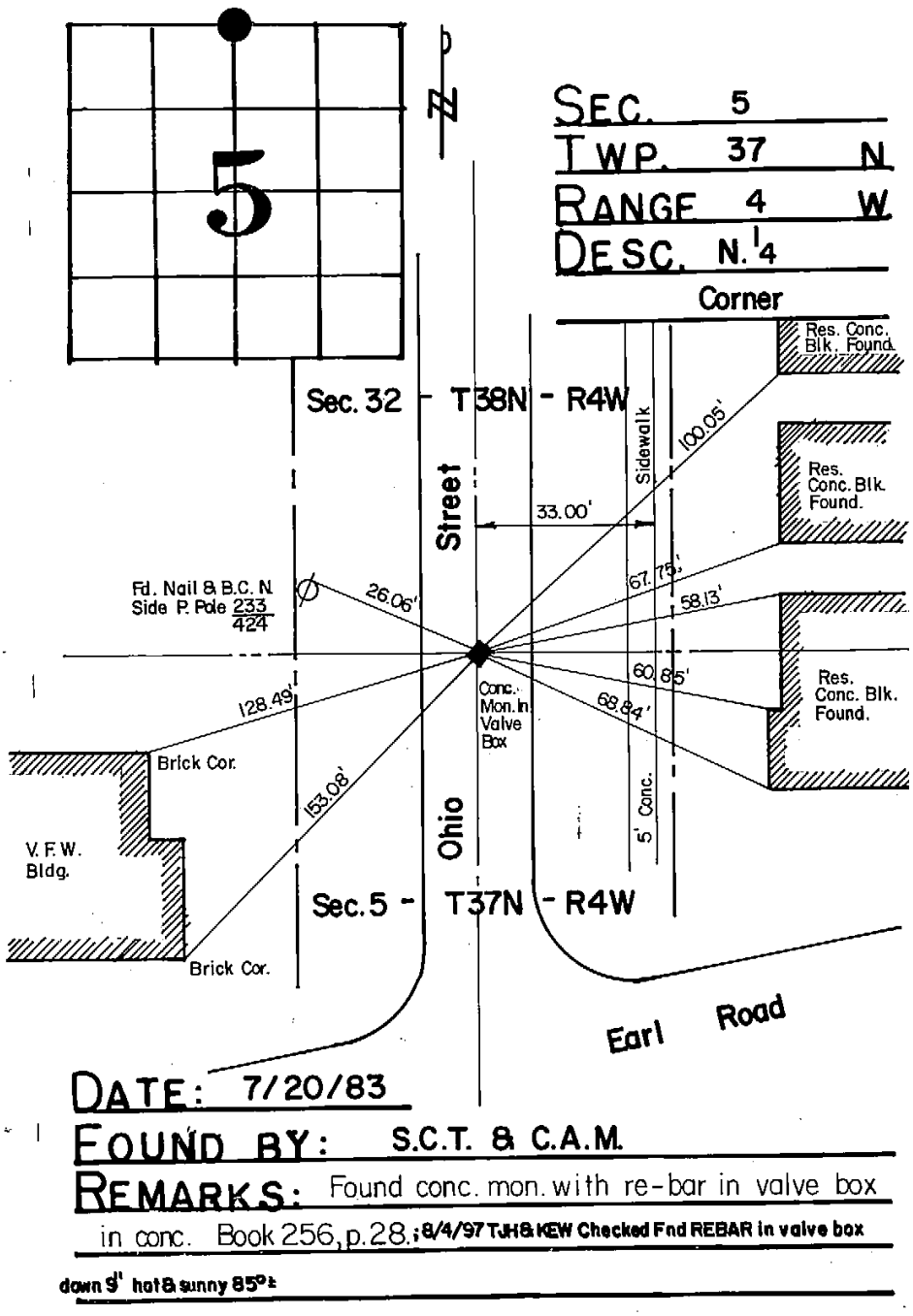

SEE ALSO S ¼ 32-38-4

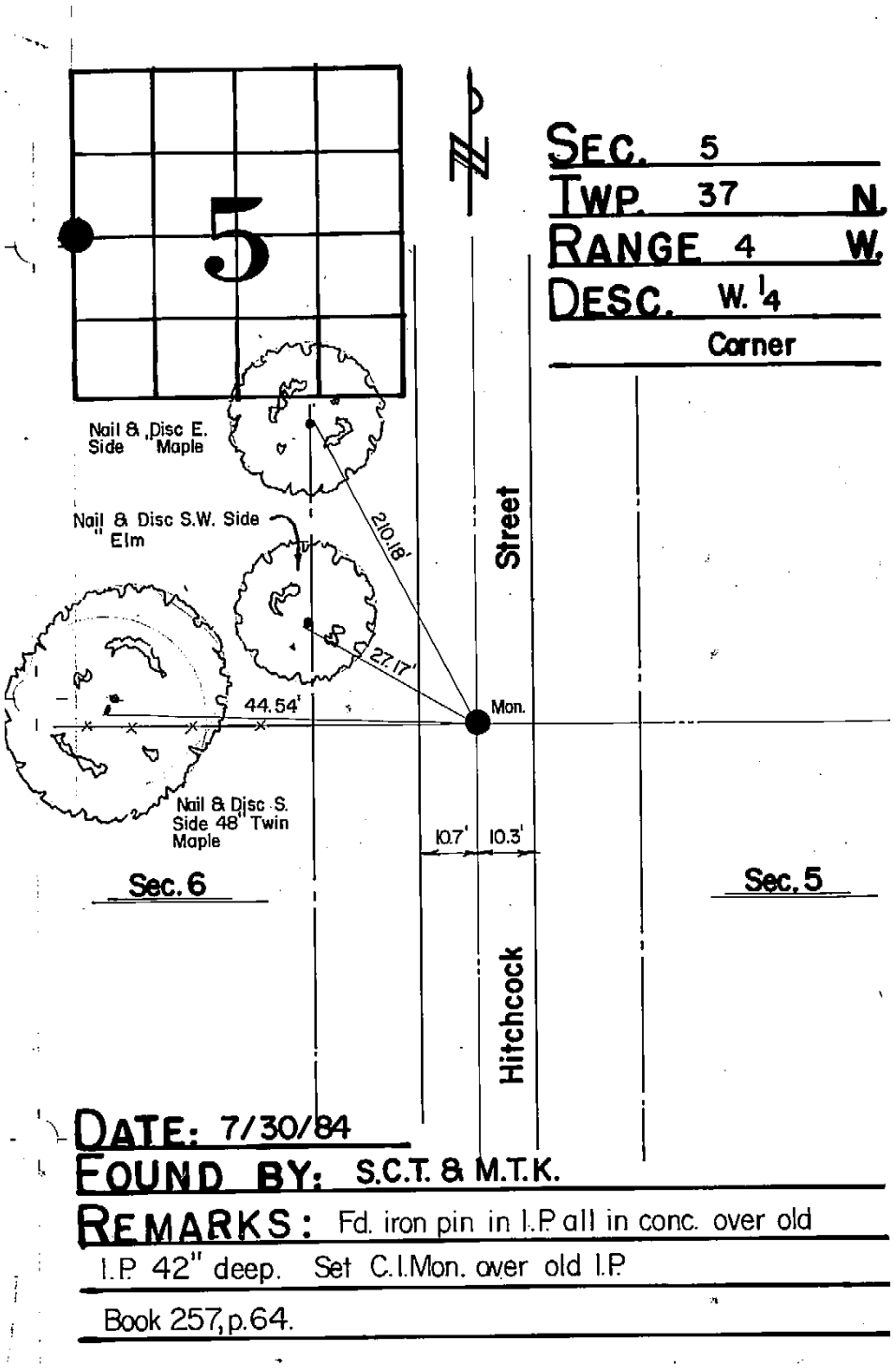

SEE ALSO E ¼ 06-37-4

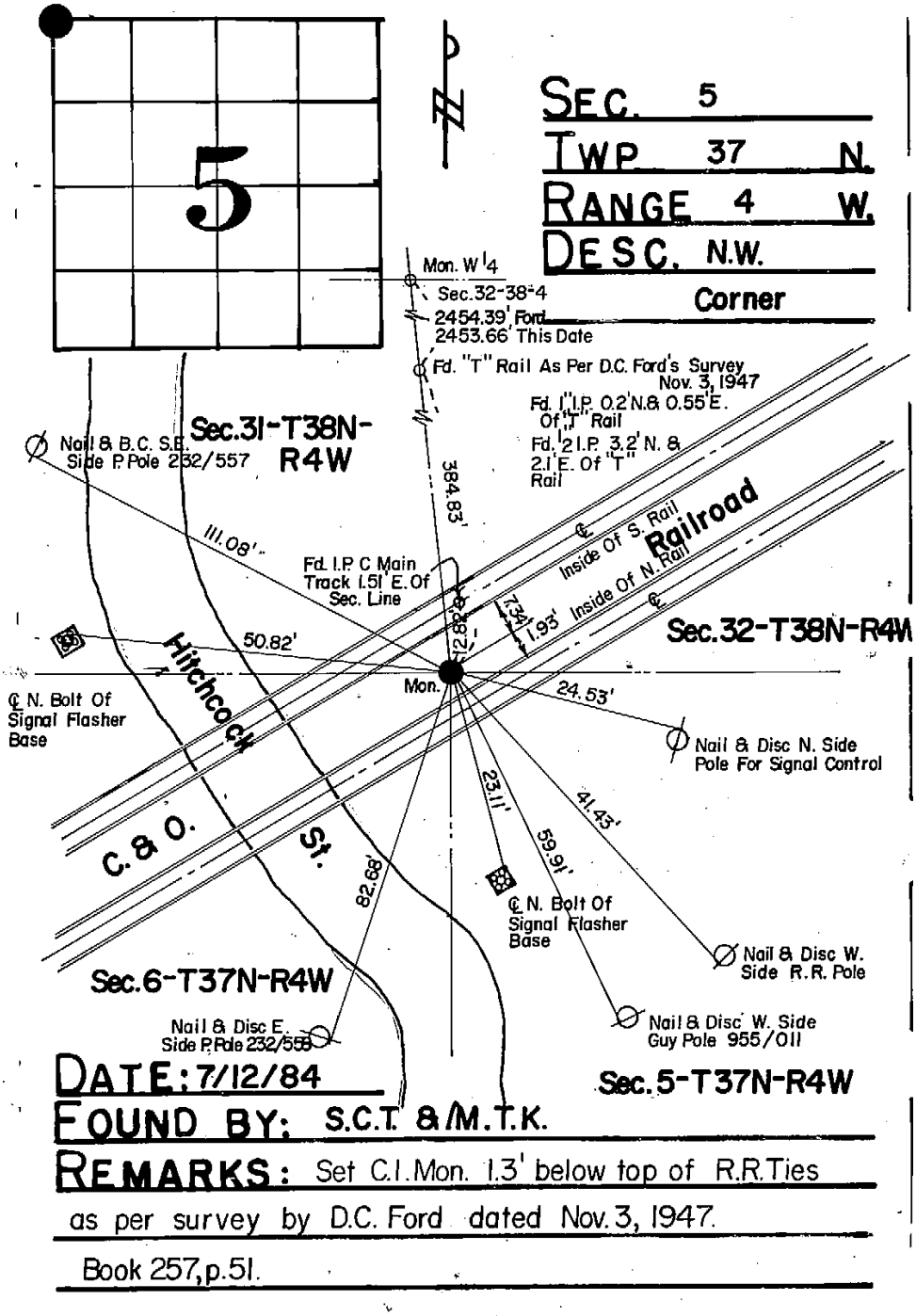

SEE ALSO NE ¼ 06-37-4
SE ¼ 31-38-4
SW ¼ 32-38-4

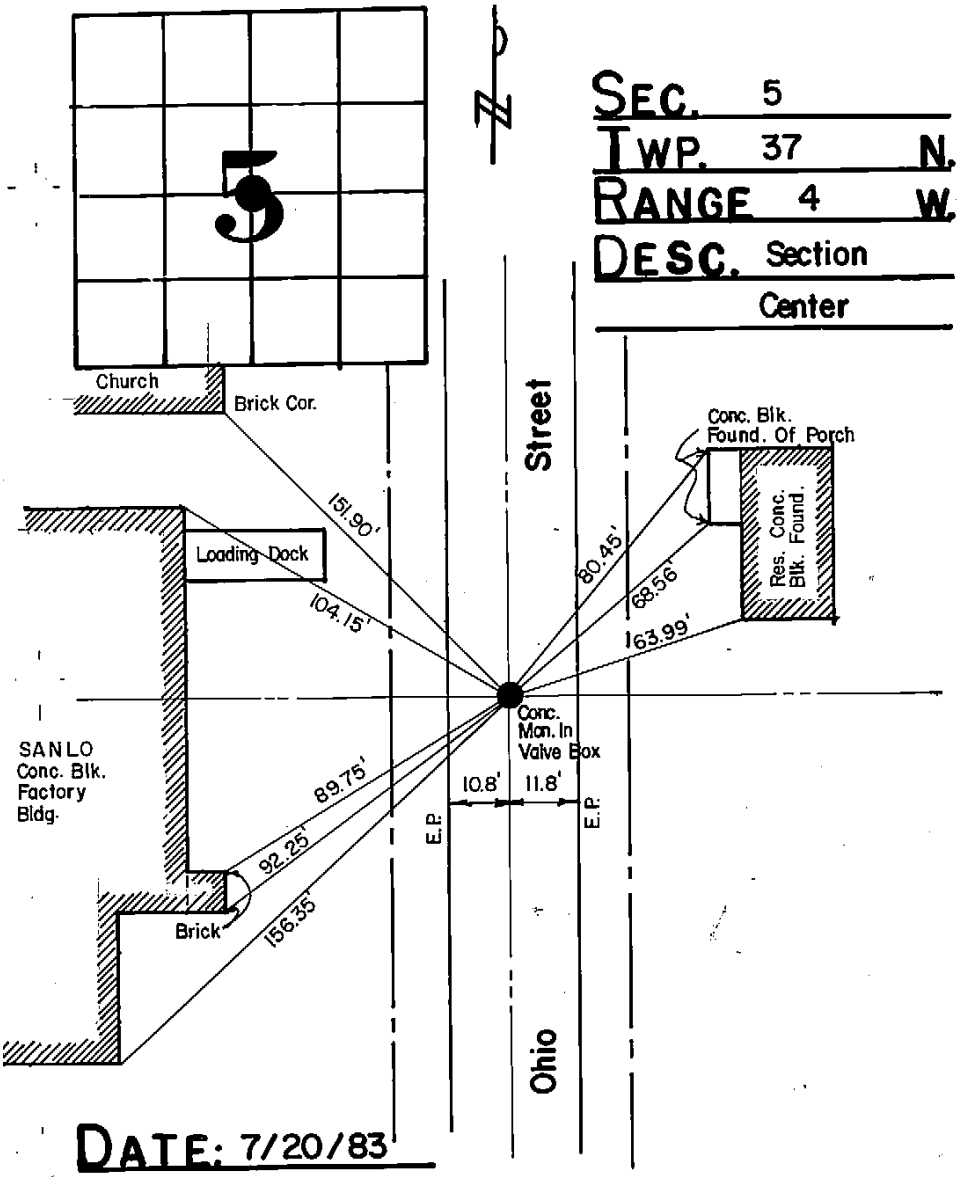

SEC. 5
TWP. 37 N.
RANGE 4 W.
DESC. Section Center

DATE: 7/20/83
FOUND BY: S.C.T. & C.A.M.
REMARKS: Found re-rod in conc. mon. in valve box in conc. Book 256, p.20.

LAPORTE COUNTY SECTION CORNER *SHEET 1165*

DATE: OCT 2009
CREW: TJH & KAR

NORTHWEST CORNER OF SECTION 06–37–4
SOUTHWEST CORNER OF SECTION 31–38–4

TOWNSHIP 38 N.
RANGE 4 NW.
MICHIGAN TOWNSHIP
LAPORTE COUNTY, INDIANA

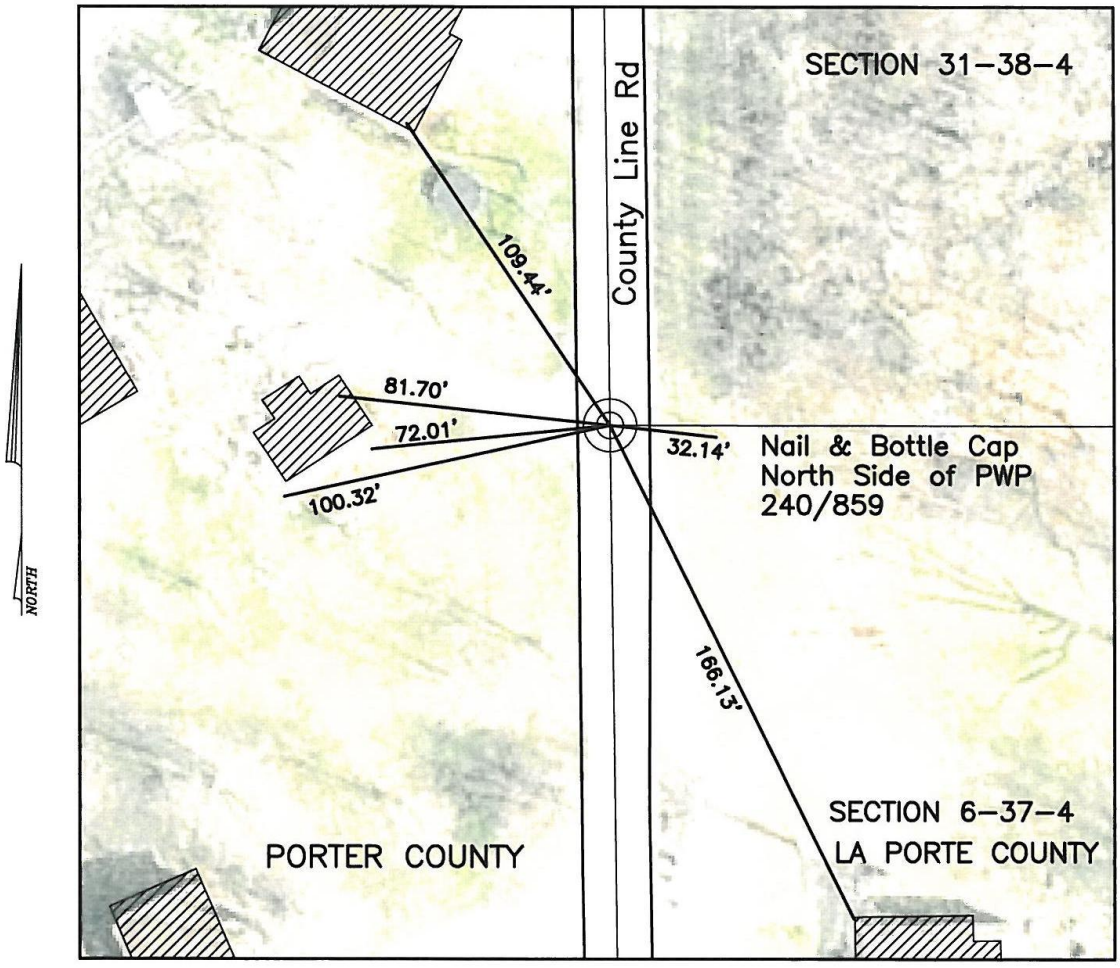

HISTORICAL NOTES:
6–13–1984 SCT&MTK –Fnd R/R Spike in I.P. over limestone 30" deep. Set CI MON on top of stone,Bk 257,p.20
6–28–2005 TJH&KAR –Fnd punch nail 1/10" off of SEC COR, MON there. Took off 1/2" cap, raised w/2" cap, checked witnesses
7–18–2007 TJH,KAR,&MP –Checked, MON flush in good condition, witnesses good

LAPORTE COUNTY SURVEYOR
555 MICHIGAN AVE. SUITE 104, LAPORTE, INDIANA 46350
PHONE 219–326–6808 EXT. 2225
Fax (219) 362–9804 Email SURVEYORGROUP@LAPORTECOUNTY.ORG

Scale: 1"=40'	Date: 6/17/11	Drawn By: KAR	Chk'd By: _____

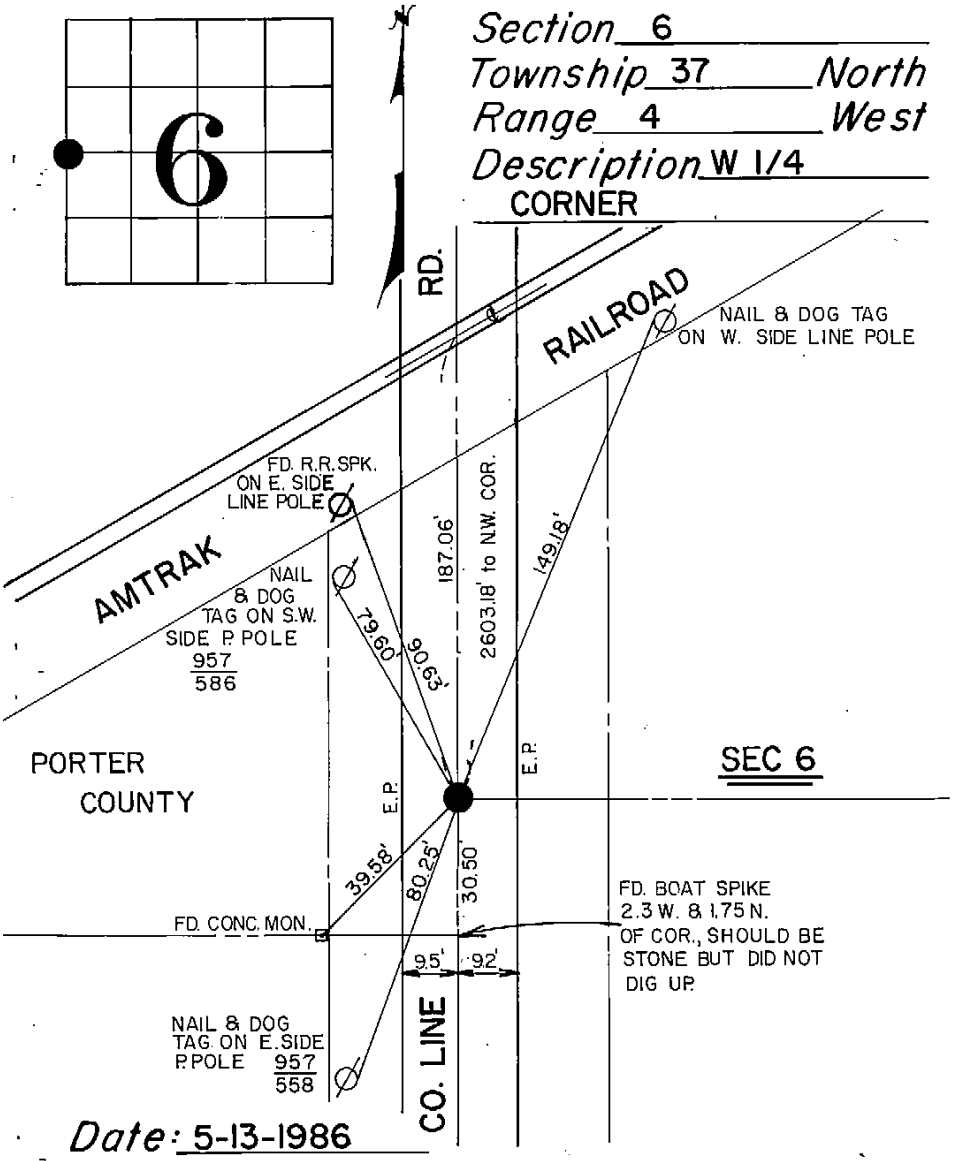

Date: 5-13-1986

Found by: S.C.T. & K.R.C.

Remarks: FD. CONC. MON. OVER STONE. SET C.I. MON. OVER STONE. PREVIOUSLY SET C.I. MON. WAS 1.8' S. & 1.9' E. OF COR.-REMOVED

BOOK 259, p.21

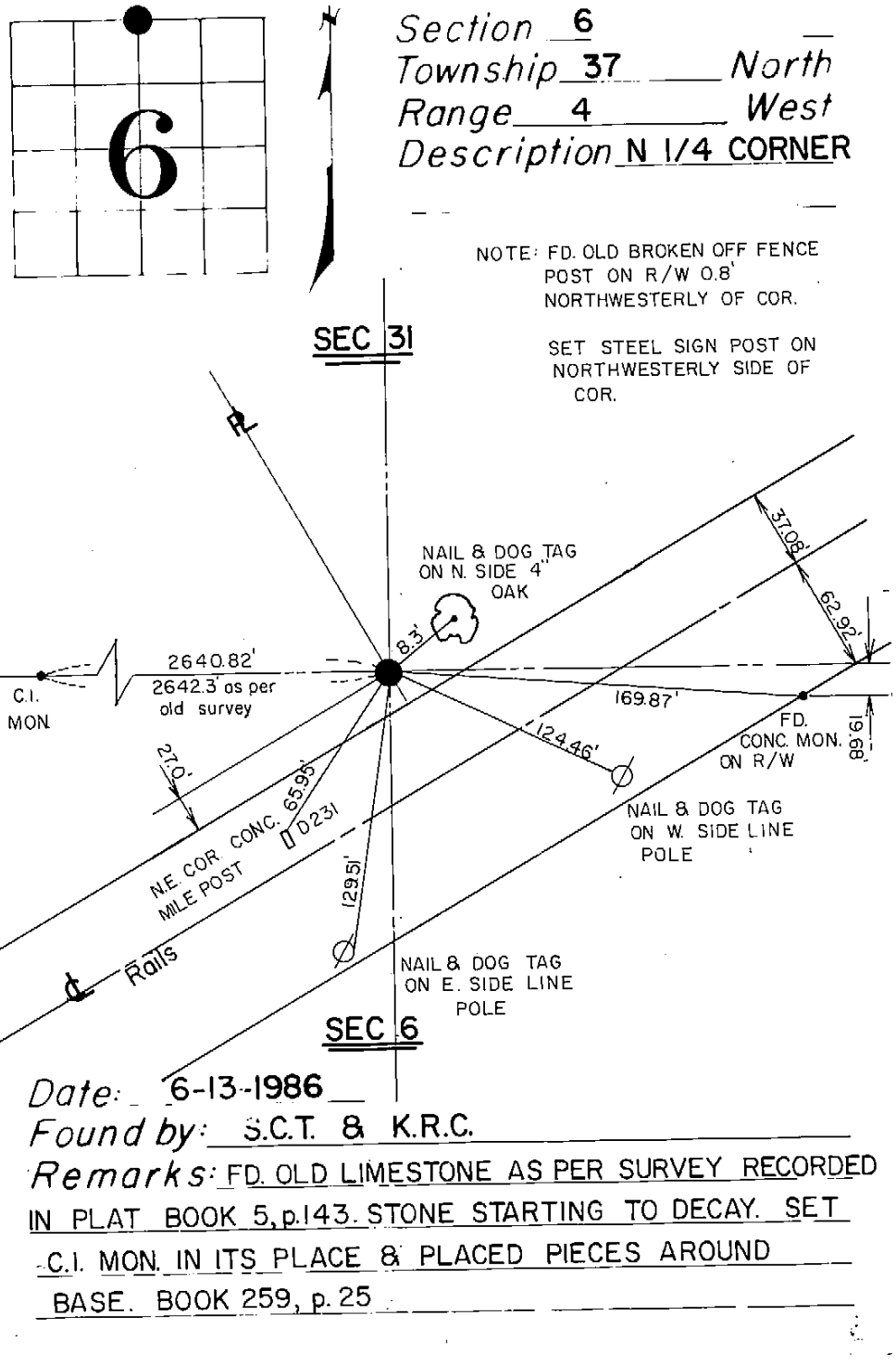

SEE ALSO S ¼ 31-38-4

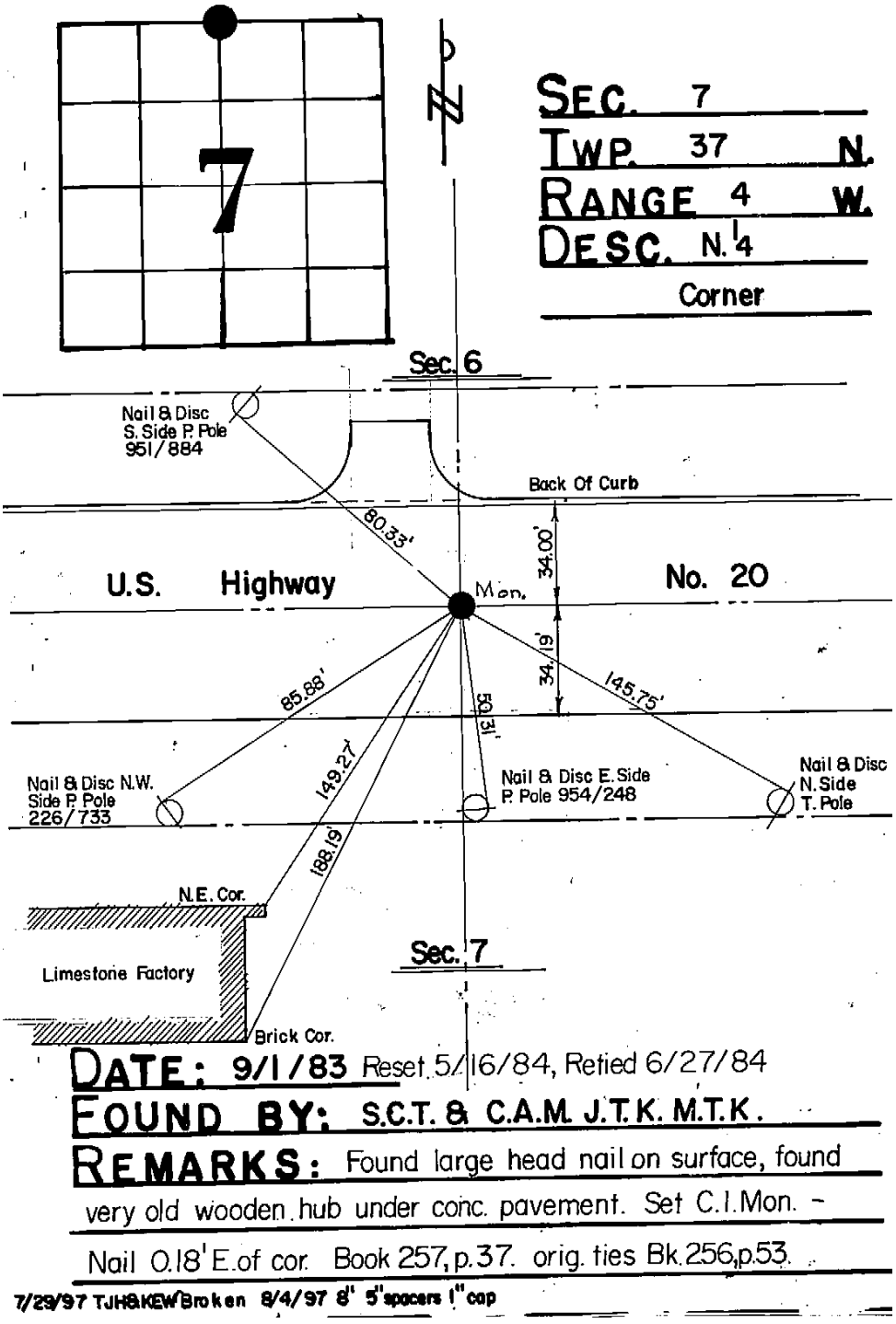

SEE ALSO S ¼ 06-37-4

LAPORTE COUNTY SECTION CORNER *SHEET 1169*

DATE: SEPT 2009
CREW: TJH & KAR

NORTHWEST CORNER OF SECTION 07
SOUTHWEST CORNER OF SECTION 06'

TOWNSHIP 37 N.
RANGE 4 NW.
COOLSPRING TOWNSHIP
LAPORTE COUNTY, INDIANA

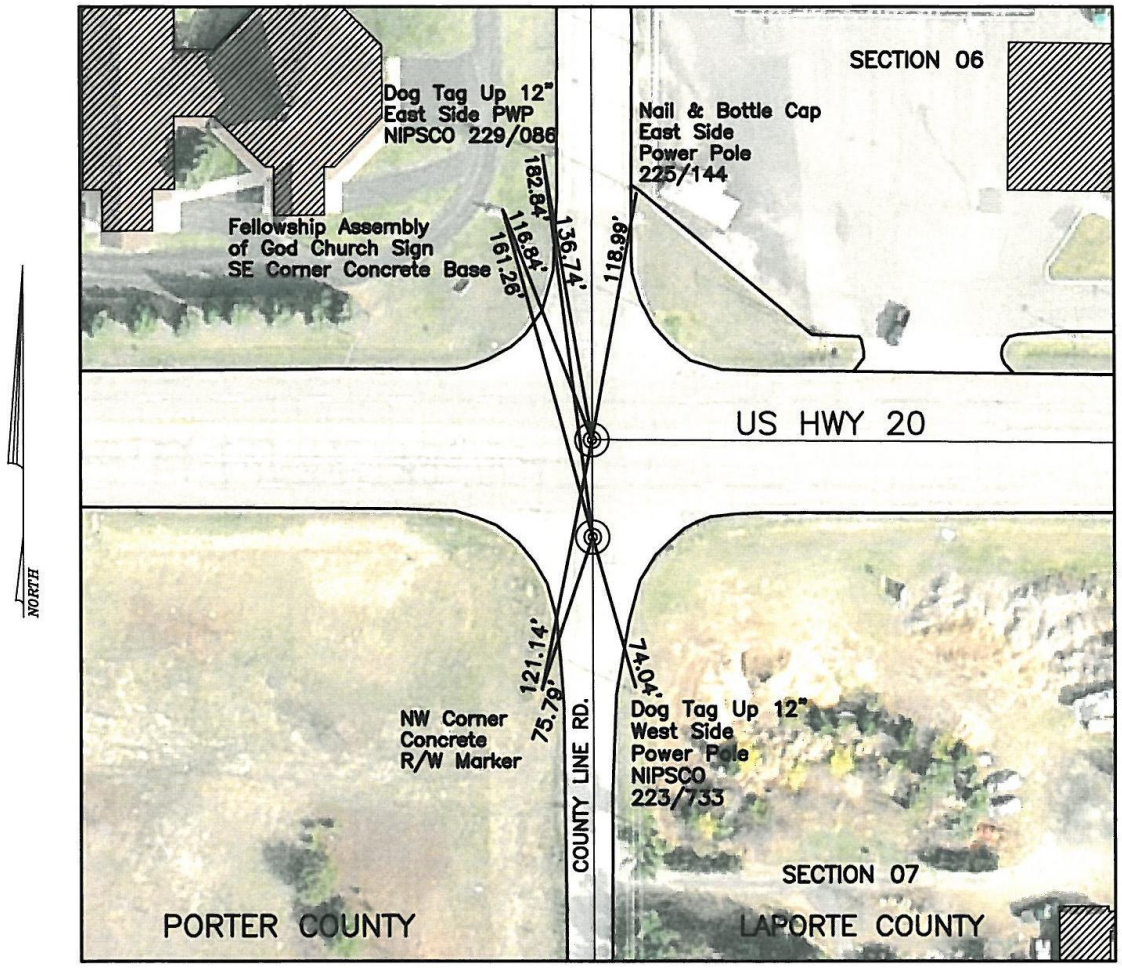

HISTORICAL NOTES:
5–16–1984; 6–27–1984 SCT,JTK, & MTK –Found R/R Spike under asphalt. Found flathead nail on surface 0.09' West of Corner. Set C.I. Monument, Book 257, p.36. Old Ties, Book 240, p.25
10–01–2004 TJH&SSM –Checked for GIS point.
7–18–2007 TJH,KAR,&MP –(A) Monument Flush in concrete, witnesses good.
(B) Monument Flush w/o a cap in concrete, witnesses good

LAPORTE COUNTY SURVEYOR

555 MICHIGAN AVE. SUITE 104, LAPORTE, INDIANA 46350
PHONE 219–326–6808 EXT. 2225
Fax (219) 362–9804 Email SURVEYORGROUP@LAPORTECOUNTY.ORG

Scale: 1"=40'	Date: 8/22/11	Drawn By: KAR	Chk'd By: ____

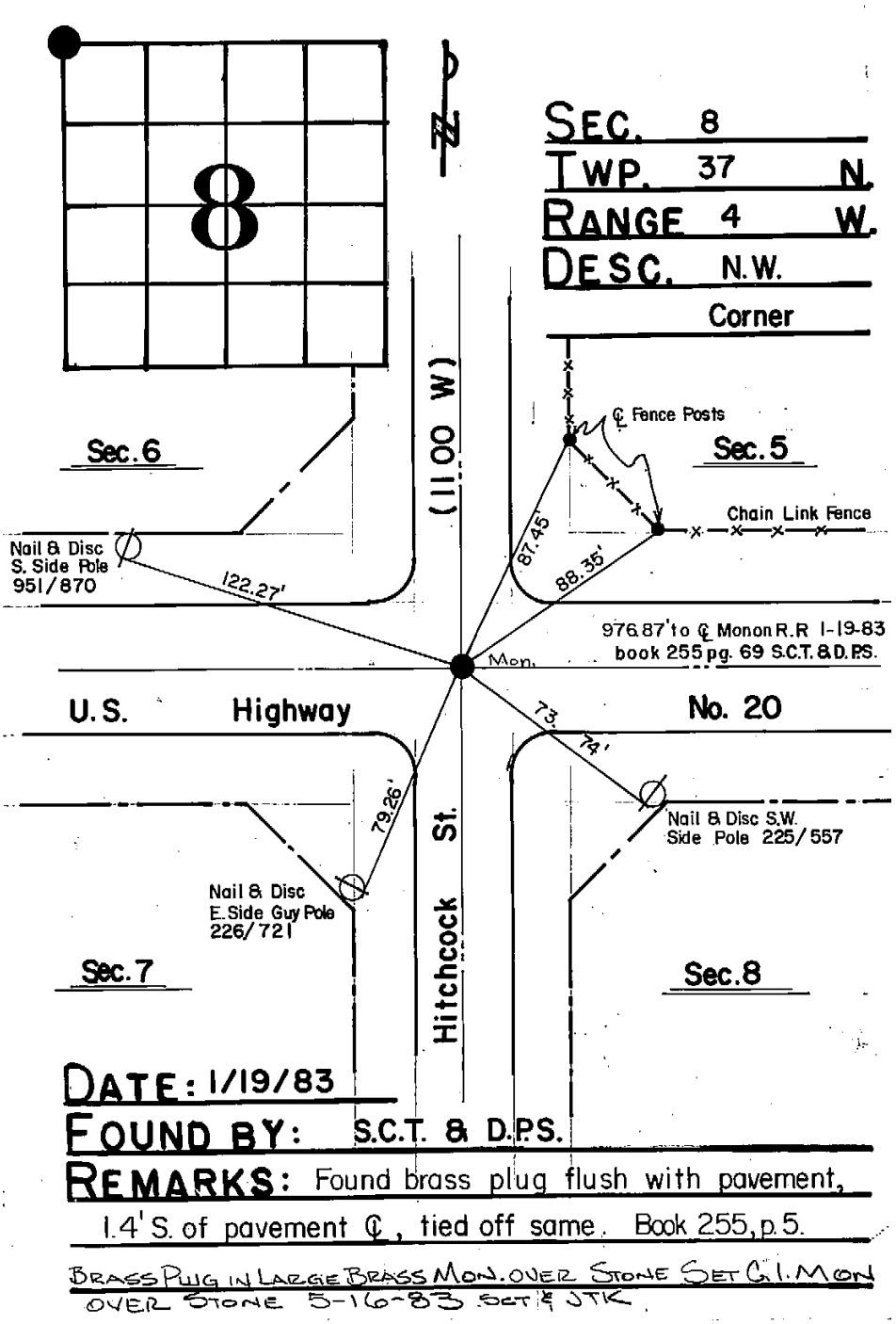

SEE ALSO NE ¼ 07-37-4
SE ¼ 06-37-4
SW ¼ 05-37-4

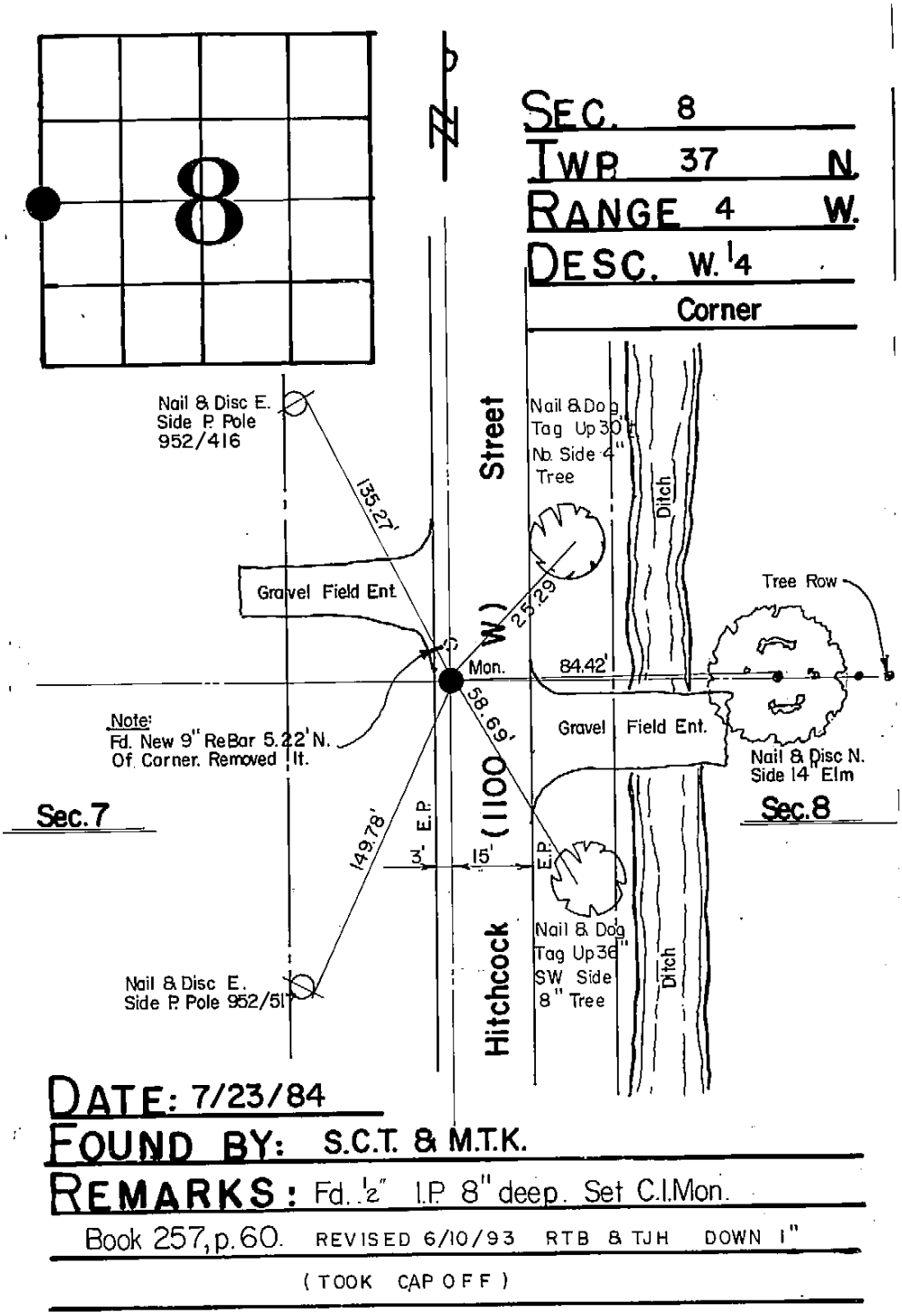

SEE ALSO E ¼ 07-37-4

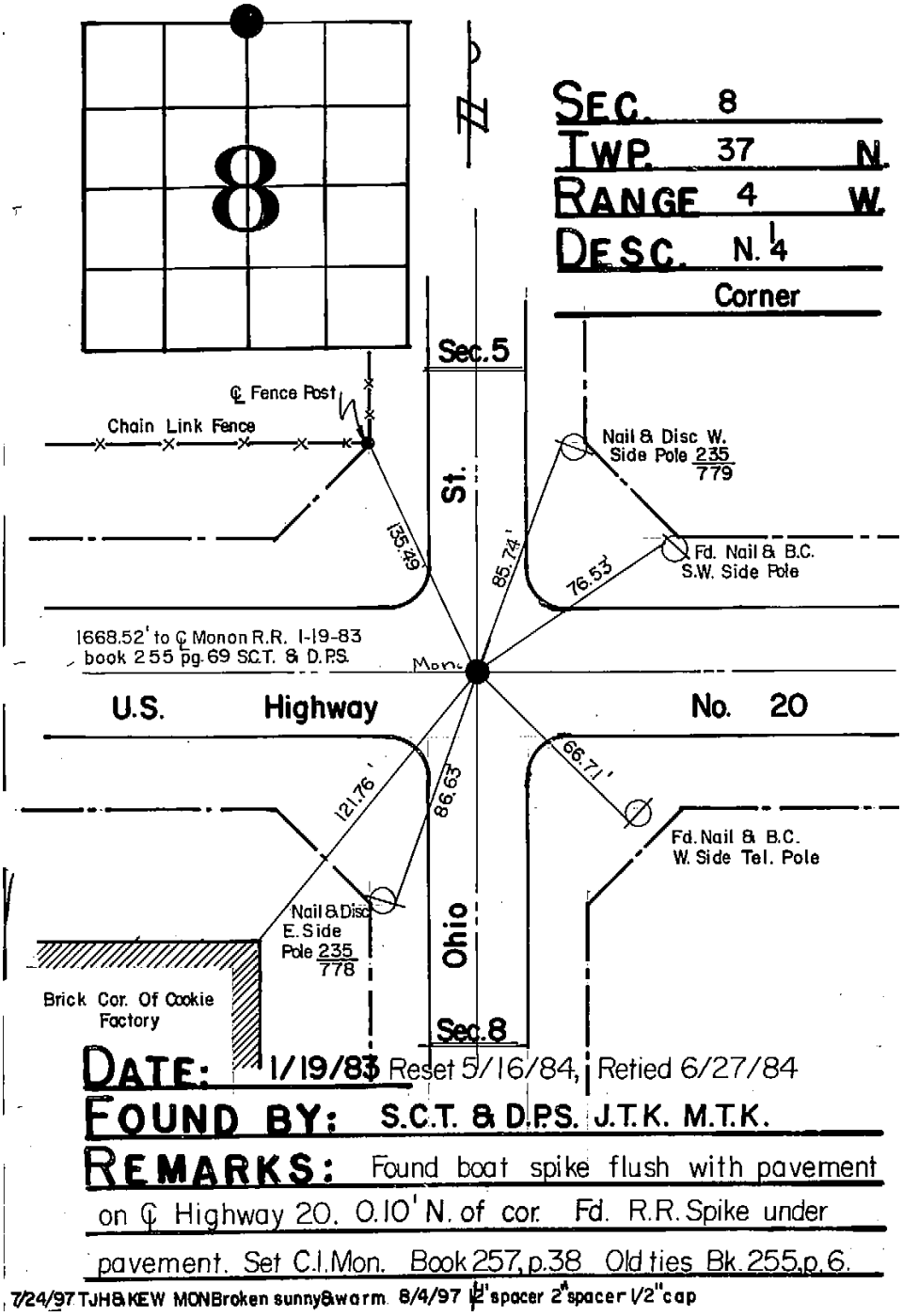

SEE ALSO S ¼ 05-37-4

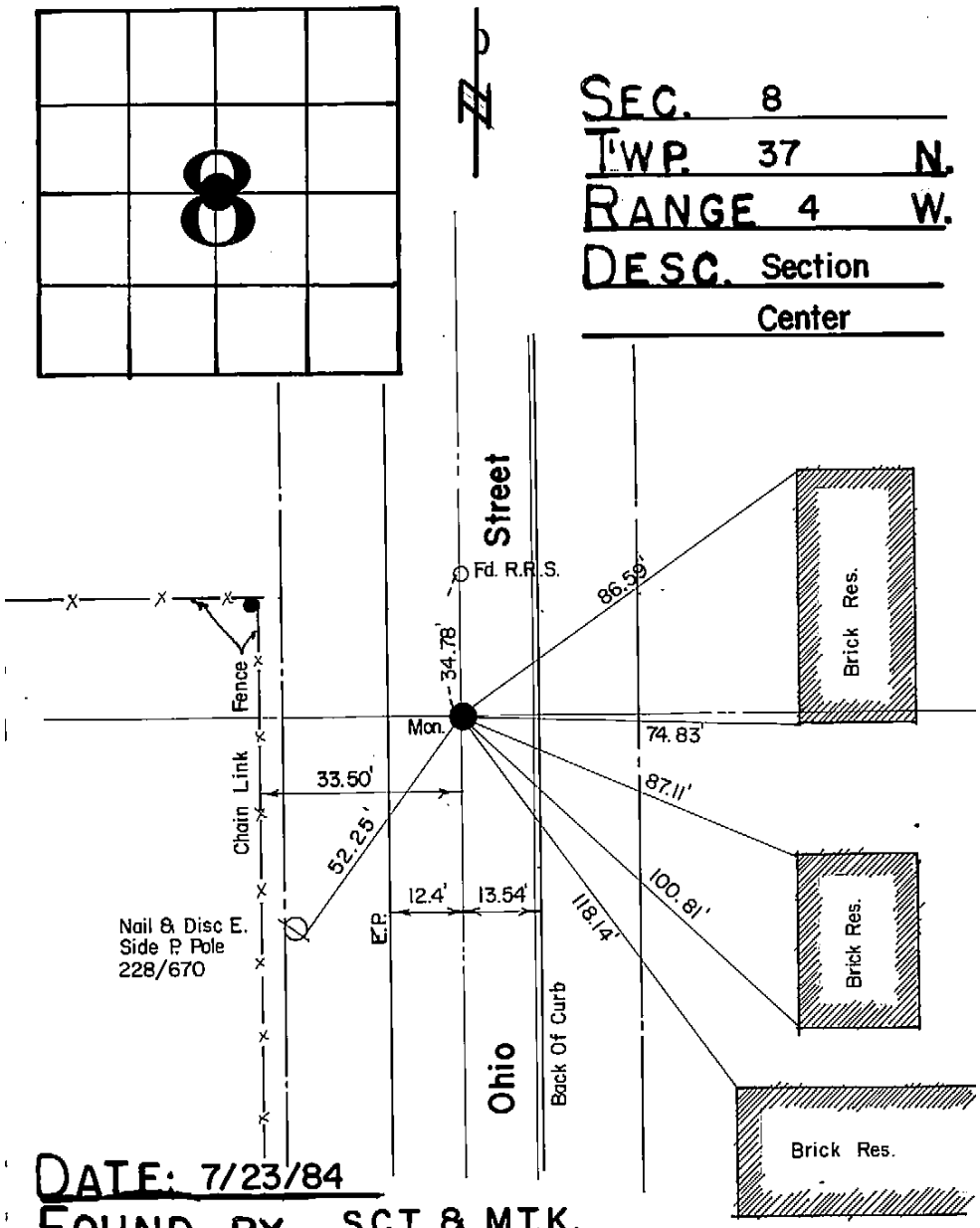

SEC. 8
TWP. 37 N.
RANGE 4 W.
DESC. Section
Center

DATE: 7/23/84
FOUND BY: S.C.T. & M.T.K.
REMARKS: Fd. R.R.Spike set by John A. Doyle on survey dated Oct. 16, 1974. Set C.I.Mon. Book 257, p.59.

LAPORTE COUNTY SECTION CORNER *SHEET 1174*

DATE: AUG 2009
CREW: TJH & KAR

WEST CORNER OF SECTION 09
EAST CORNER OF SECTION 08

TOWNSHIP 37 N.
RANGE 4 NW.
COOLSPRING TOWNSHIP
LAPORTE COUNTY, INDIANA

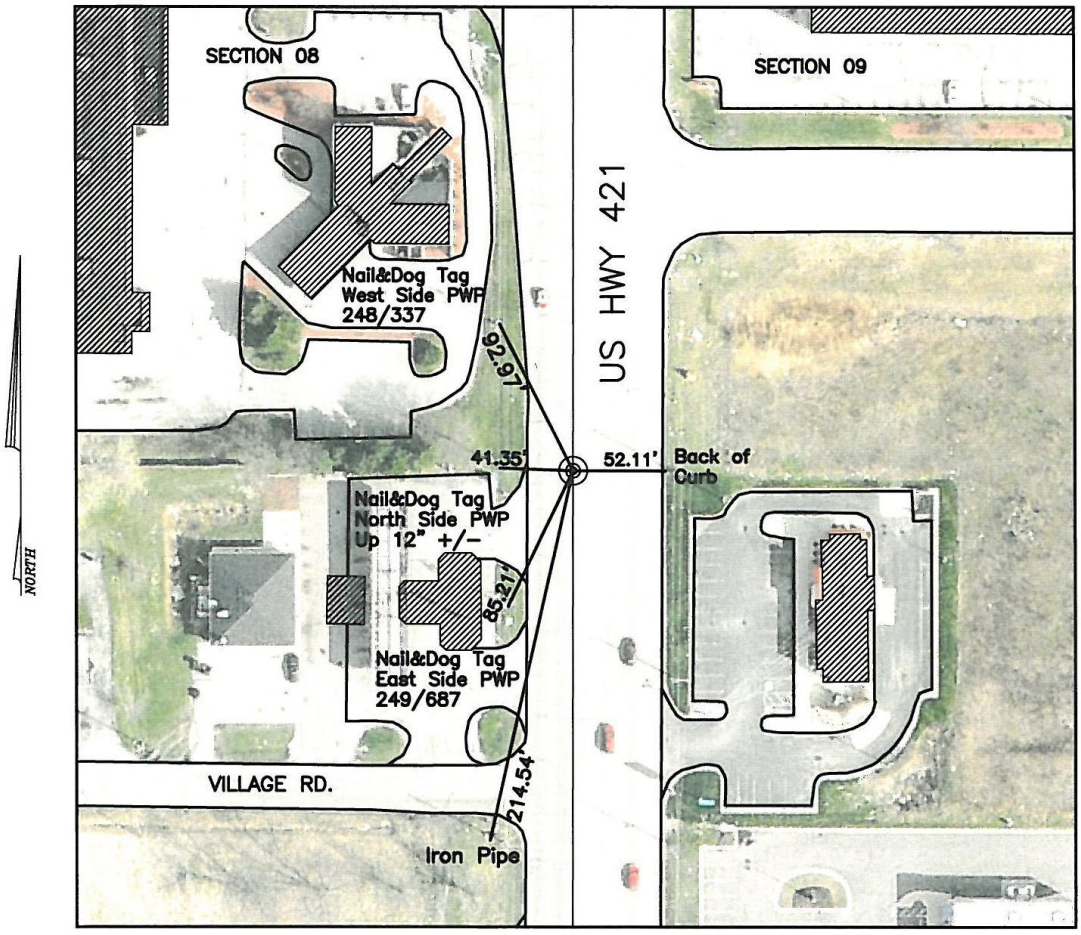

HISTORICAL NOTES:
5-28-1986 SCT&KRC -Found drill hole as per survey by D.C. Ford dated 1958, set C.I. Monument in its place, Book 258, p.24
4-16-1996 TJH&KEW -C.I. Monument Flush
7-12-2007 TJH&KAR -took off broken cap, raised w/1-2" spacer, left cap off for construction
7-20-2007 TJH&KAR -raised w/1" cap, rewitnessed
August 2009 TJH&KAR -Monument Flush

LAPORTE COUNTY SURVEYOR
555 MICHIGAN AVE. SUITE 104, LAPORTE, INDIANA 46350
PHONE 219-326-6808 EXT. 2225
Fax (219) 362-9804 Email SURVEYORGROUP@LAPORTECOUNTY.ORG

Scale: 1"=40'	Date: 8/23/11	Drawn By: KAR	Chk'd By: ____

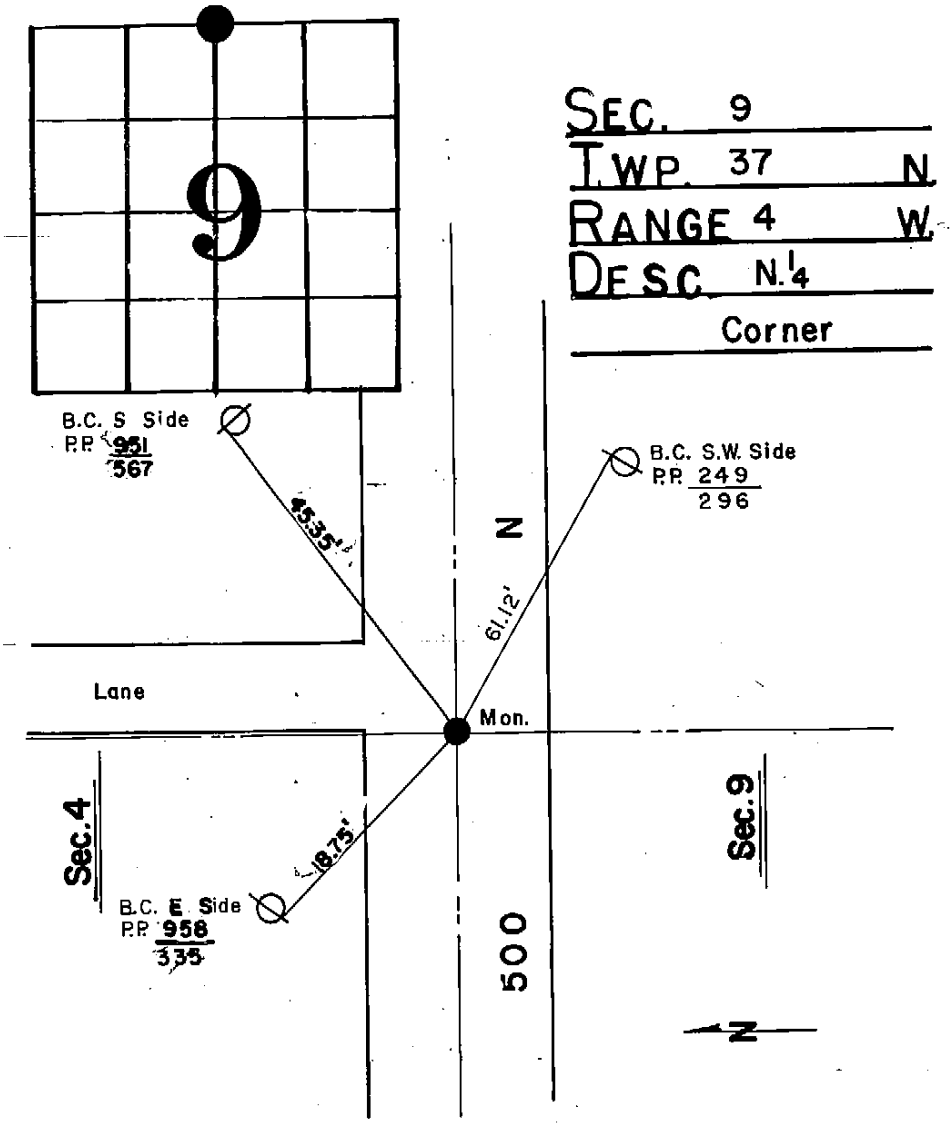

SEC. 9
TWP. 37 N.
RANGE 4 W.
DESC. N.¼
Corner

DATE: 1975
FOUND BY: C.B.W. & J.F.M.
REMARKS: Found C.I.Mon. & referenced same.
Book 242, p.65.

SEE ALSO S ¼ 04-37-4

LAPORTE COUNTY SECTION CORNER *SHEET 1176*

DATE: AUG 2009
CREW: TJH & KAR

NORTHWEST CORNER OF SECTION 09
NORTHEAST CORNER OF SECTION 08
SOUTHWEST CORNER OF SECTION 04
SOUTHEAST CORNER OF SECTION 05

TOWNSHIP 37 N.
RANGE 4 NW.
COOLSPRING TOWNSHIP
LAPORTE COUNTY, INDIANA

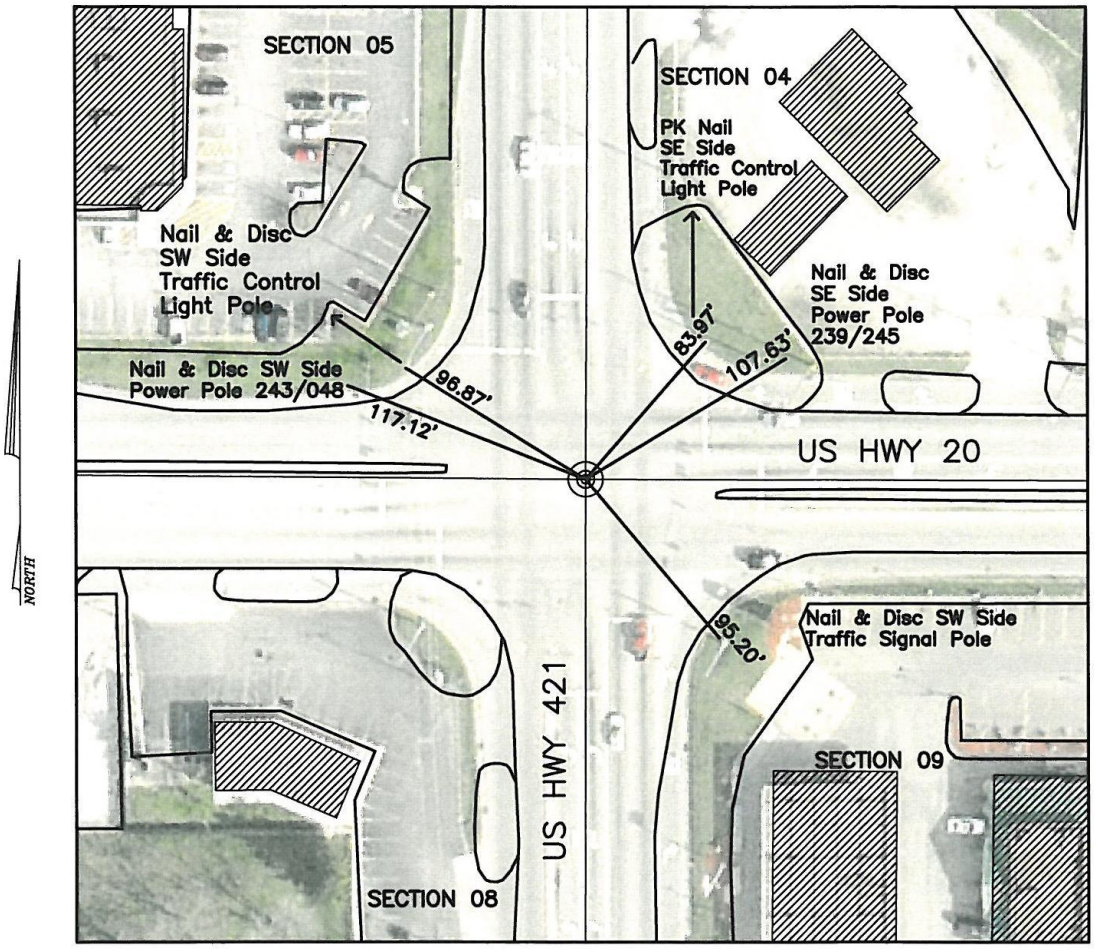

HISTORICAL NOTES:
9-01-1983 SCT,JTK,&MTK -Found R/R Spike over square bolt. Set C.I. Monument, Book 257, p.39.
Old Ties, Book 256, p.52
5-16-1984; 6-26-1984 SCT,JTK,&MTK -Reset & Retied
7-23-1997 TJH -Revised
9-05-2006 TJH -Raised from road construction, 1-2" spacer, 2-1" spacers, 1/2" cap
August 2009 TJH&KAR -Monument Flush

LAPORTE COUNTY SURVEYOR

555 MICHIGAN AVE. SUITE 104, LAPORTE, INDIANA 46350
PHONE 219-326-6808 EXT. 2225
Fax (219) 362-9804 Email SURVEYORGROUP@LAPORTECOUNTY.ORG

Scale: 1"=40'	Date: 8/23/11	Drawn By: KAR	Chk'd By: ____

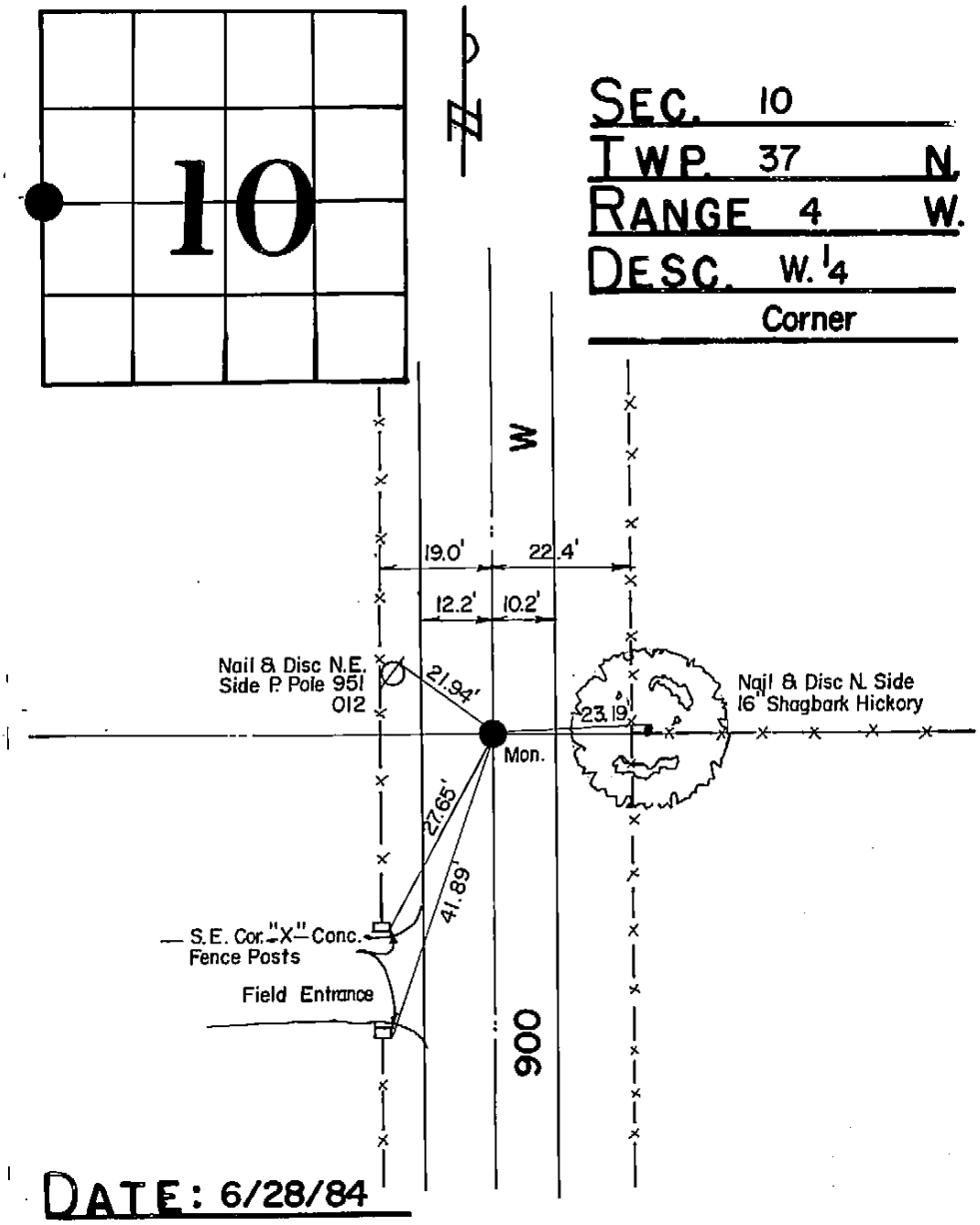

SEE ALSO E ¼ 09-37-4

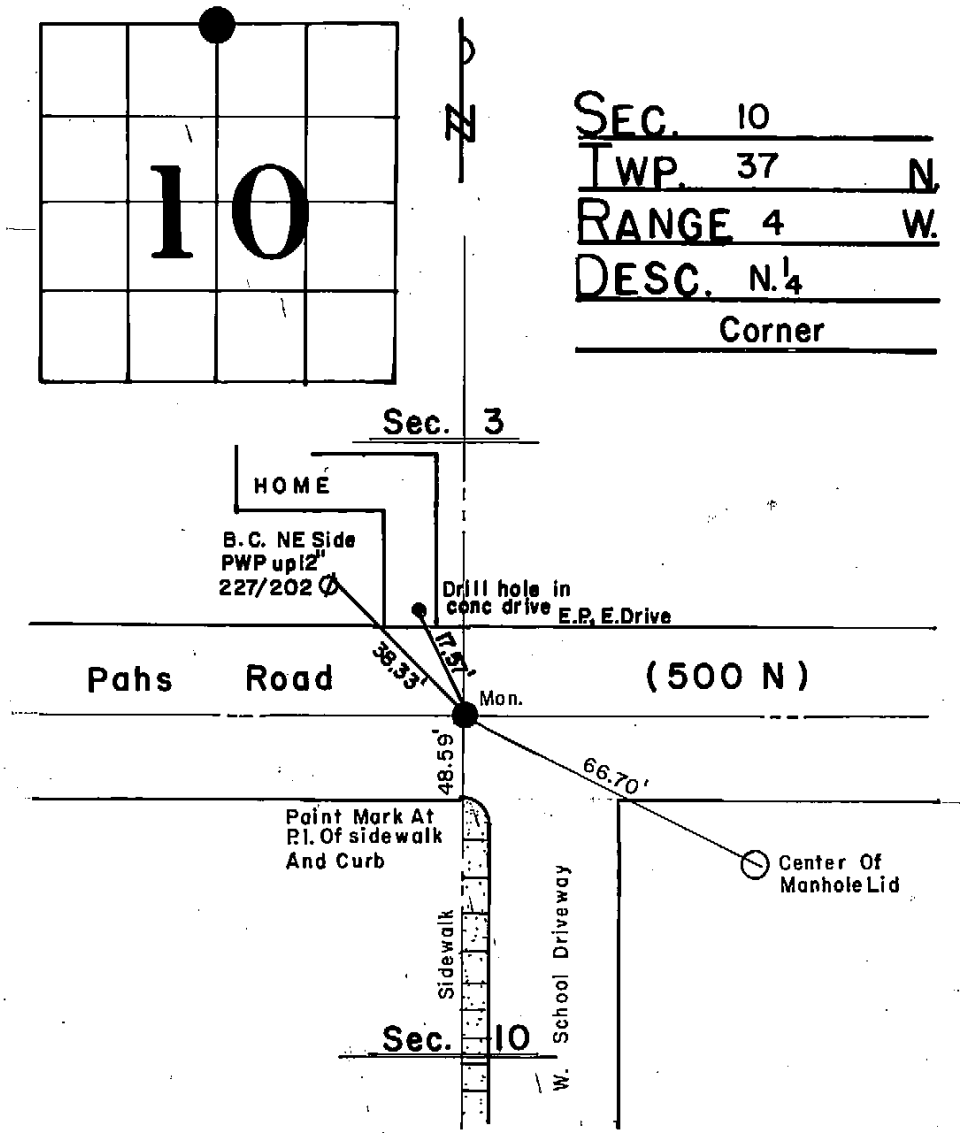

DATE: 4/4/75

FOUND BY: C.B.W. & J.F.M.

REMARKS: Found C.I.Mon. & referenced same.

Book 242, p.67. 6/4/2001 TJH&KAR Rewitnessed COR Fnd I.R.BAR down 5" in valve box "not" CI MON as per CBW F/B.p67

SEE ALSO S ¼ 03-37-4

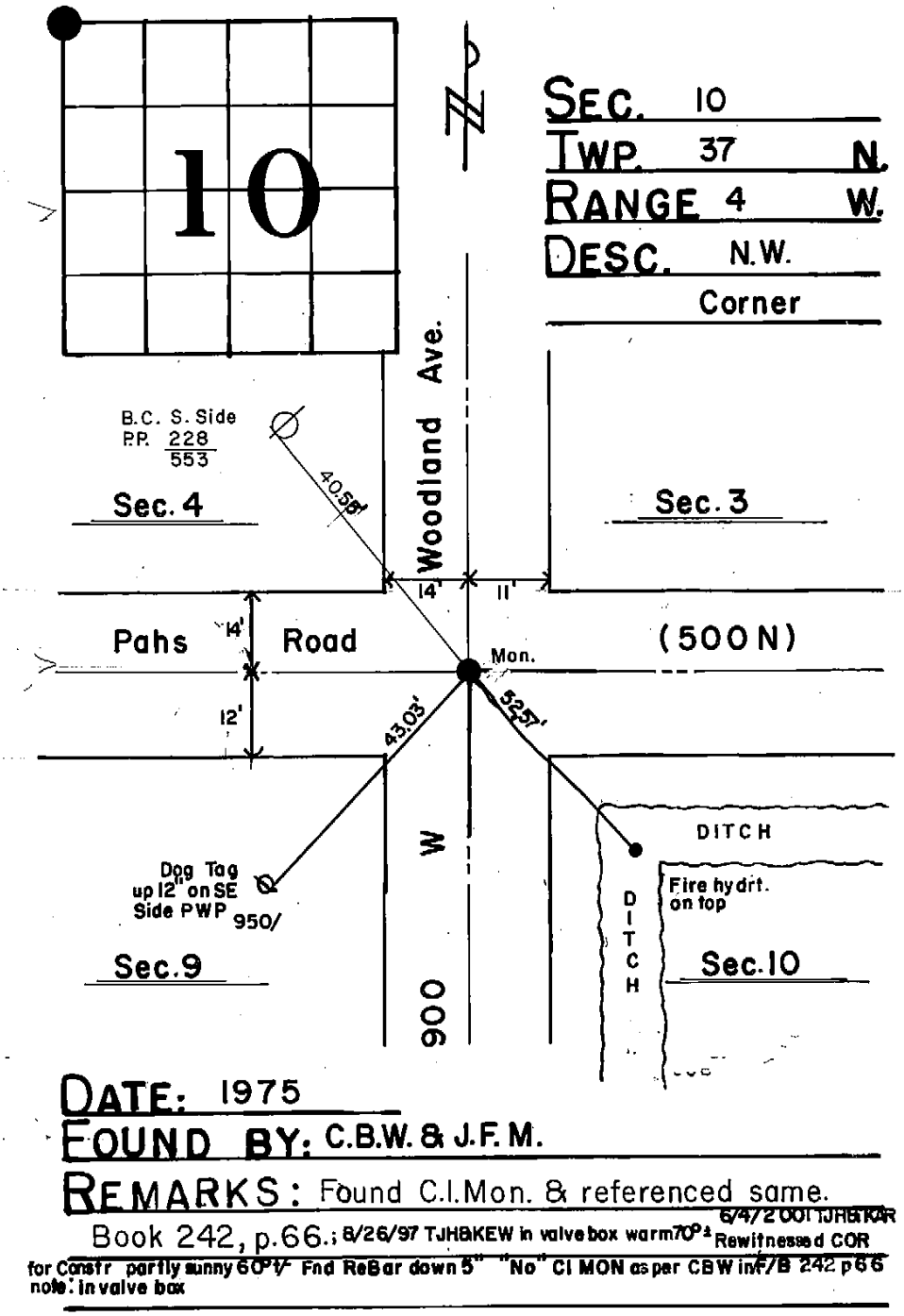

SEE ALSO NE ¼ 09-37-4
SE ¼ 04-37-4
SW ¼ 03-37-4

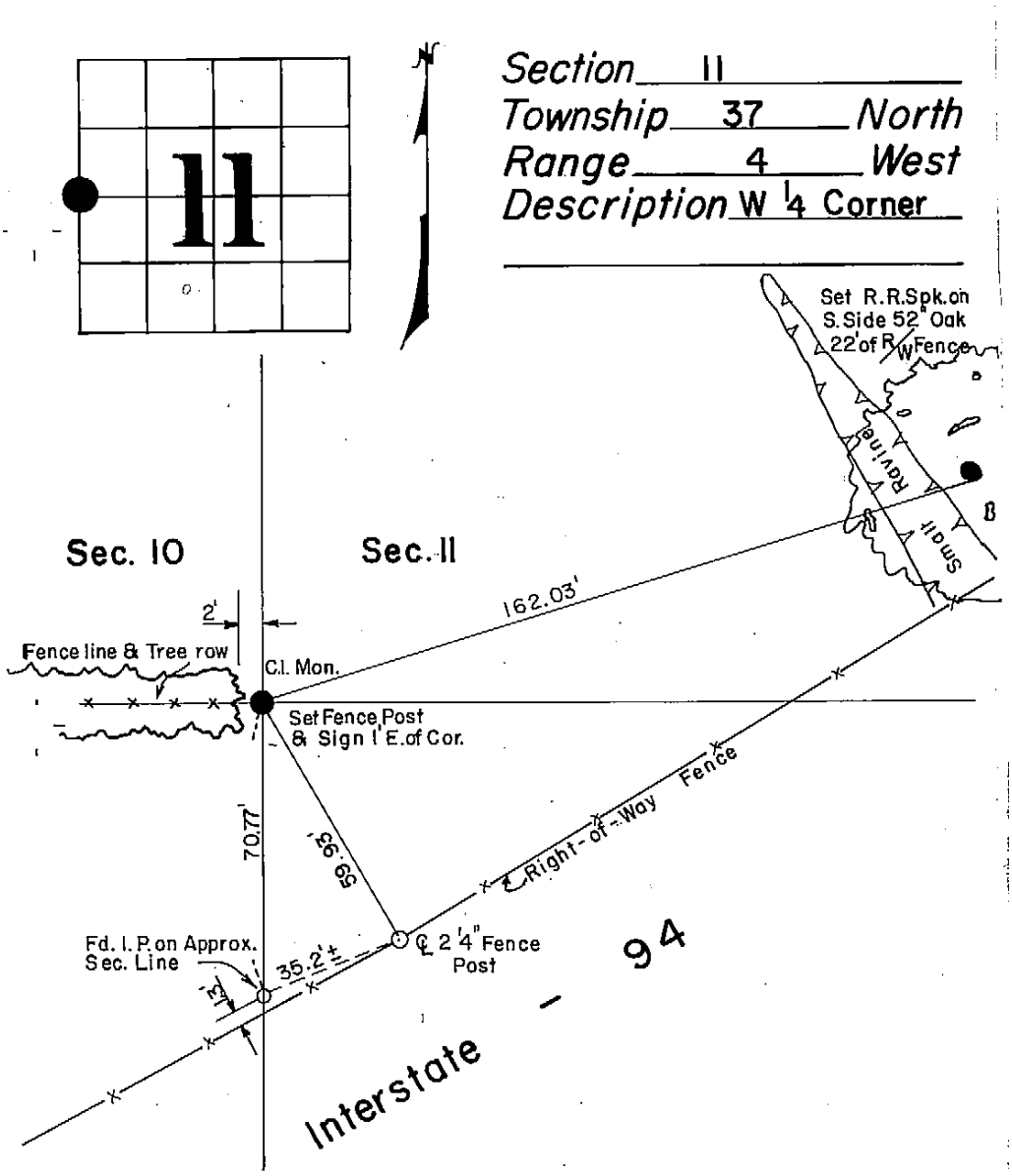

SEE ALSO E ¼ 10-37-4

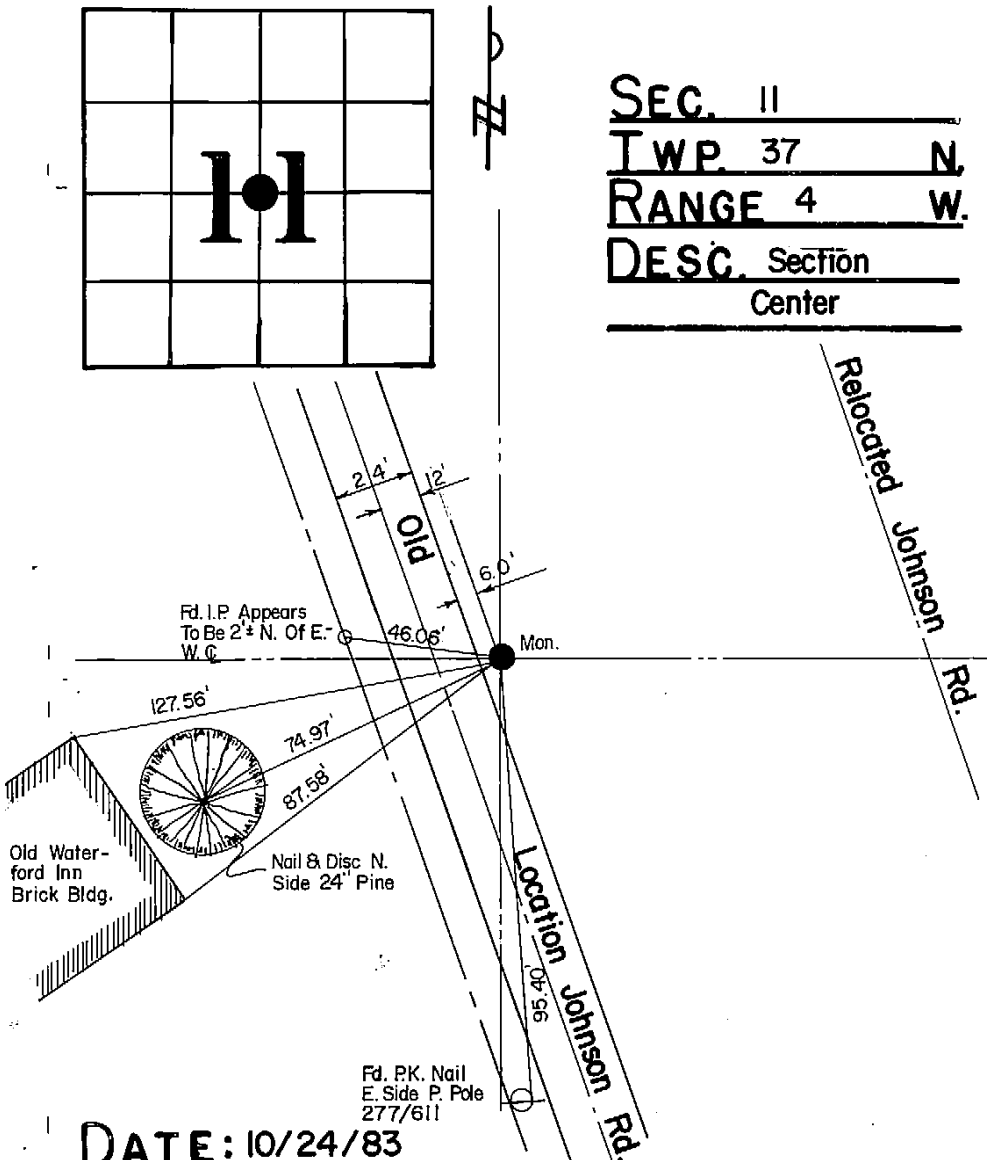
11
N
SEC. 11
TWP. 37 N.
RANGE 4 W.
DESC. Section Center
Relocated Johnson Rd.
24'
12'
Old
6.0'
Fd. I.P. Appears To Be 2'± N. Of E.-W. ℄
46.06'
Mon.
127.56'
74.97'
87.58'
Old Water-ford Inn Brick Bldg.
Nail & Disc N. Side 24" Pine
Location Johnson Rd.
95.40'
Fd. P.K. Nail E. Side P. Pole 277/611
DATE: 10/24/83
FOUND BY: S.C.T. & C.A.M.
REMARKS: Found 1 1/2" iron pipe as per survey by John A. Doyle dated Oct. 25, 1982 drove I.P. down & set C.I. Mon. on top. Book 256, p. 62.

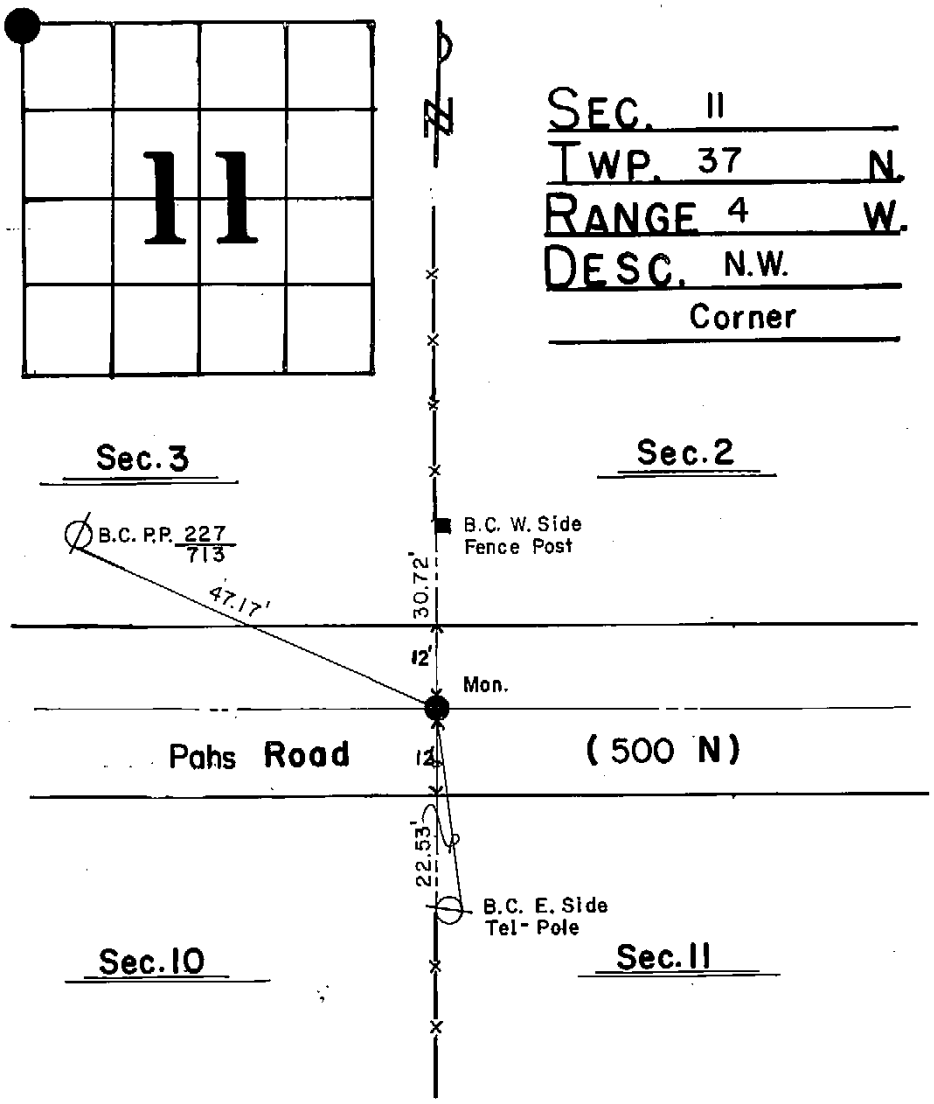

DATE: 1975

FOUND BY: C.B.W. & J.F.M.

REMARKS: Found C.I. Mon. & referenced same.

Book 242, p. 68. 6/4/2001 TJH & KAR Fnd Iron Bar down 5"
6/13/2002 TJH & KAR raised w/ 2-2" spacers, 1-1" spacer, 1/2" cap

SEE ALSO NE ¼ 10-37-4
SE ¼ 03-37-4
SW ¼ 02-37-4

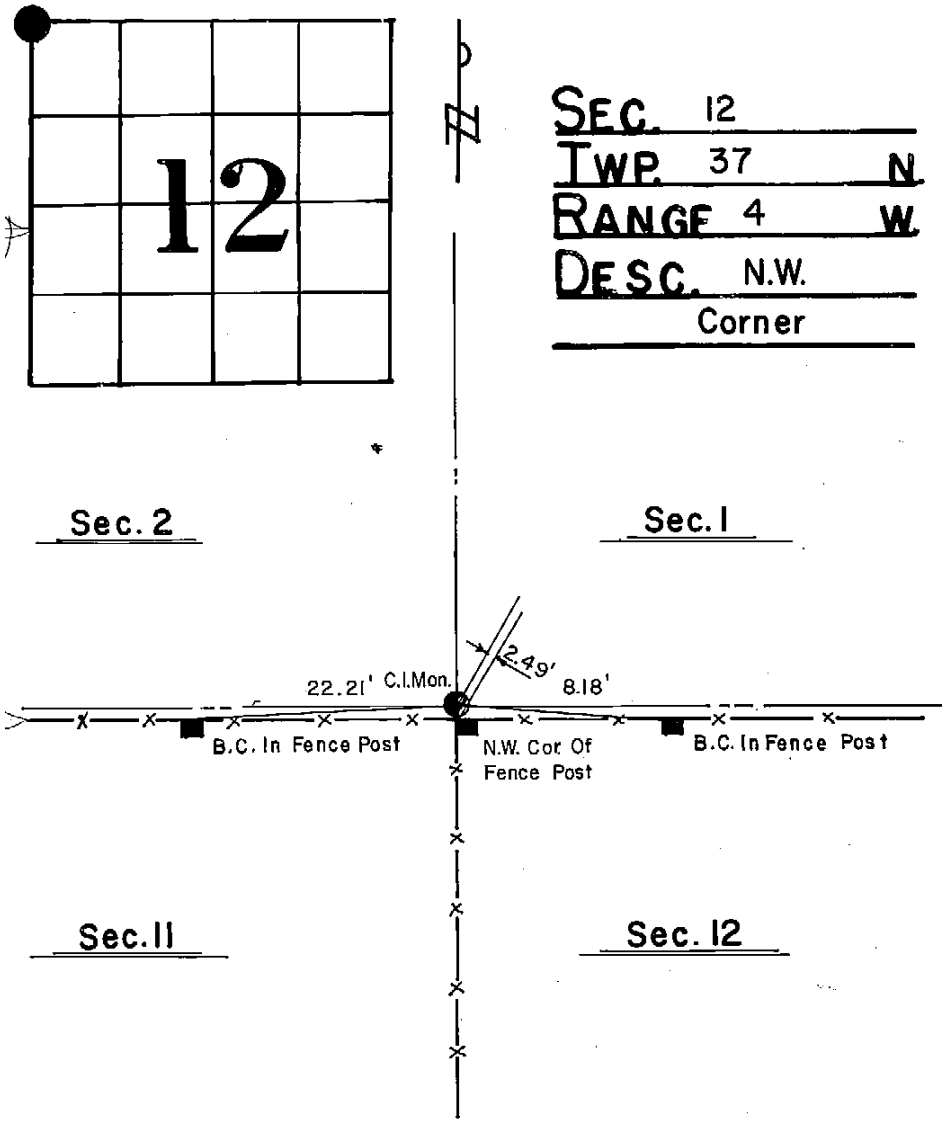

SEC. 12
TWP. 37 N
RANGE 4 W
DESC. N.W.
Corner

DATE: 9/4/71
FOUND BY: K.W.Y., S.C.T. & J.P.
REMARKS: Set iron monument over stone.

SEE ALSO NE ¼ 11-37-4
SE ¼ 02-37-4
SW ¼ 01-37-4

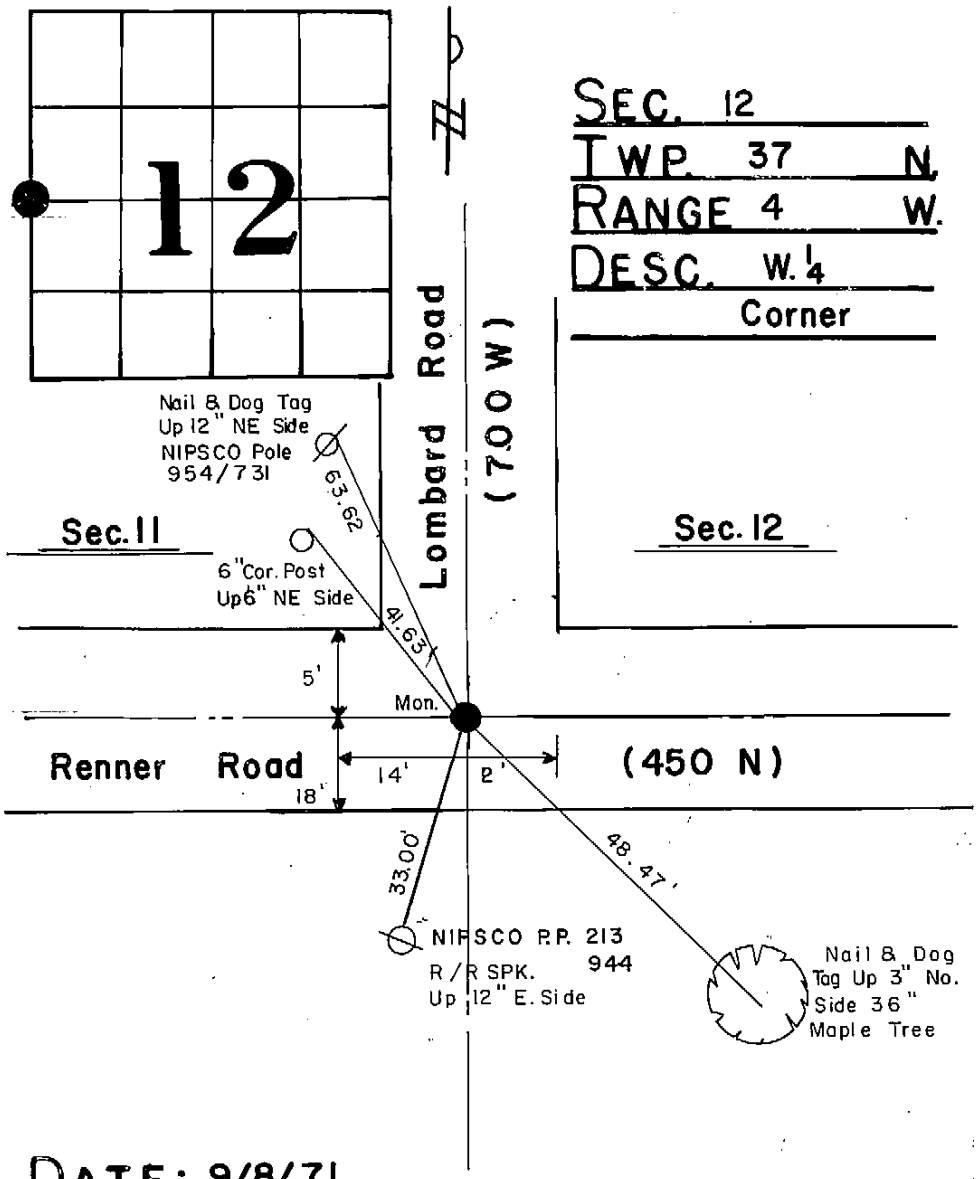

DATE: 9/8/71

FOUND BY:

REMARKS: Found iron pipe, set C.I.Mon.

MATCHES TIES IN F.B. 237 P. 119

REVISED 8/22/94 TJH & MCP RAISED 2-1" SPACERS, & 1" CAP

HOT & SUNNY 80° +/- 9/24/2001 TJH & KAR took off 1 cap, 1 spacer for CONSTR

SEE ALSO E ¼ 11-37-4

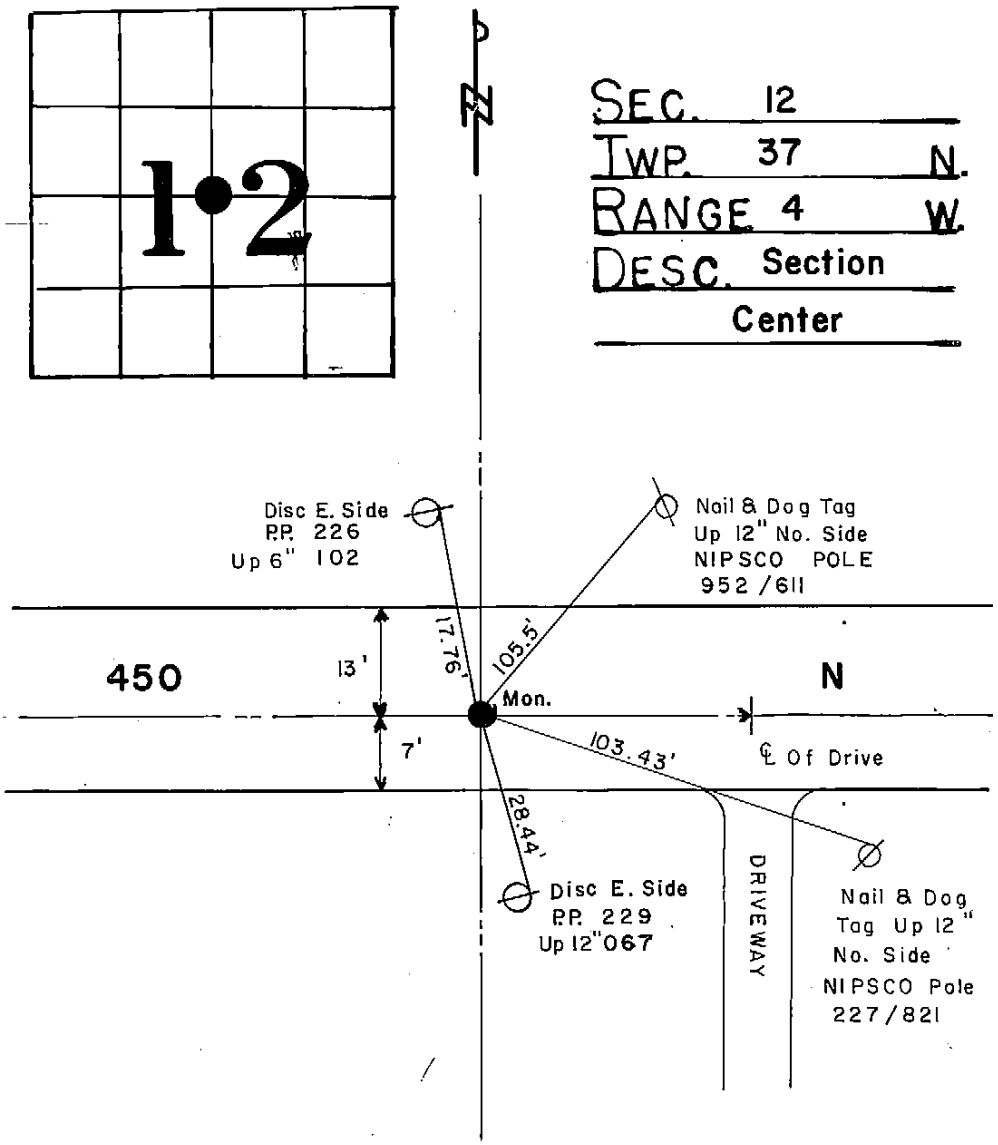

SEC. 12
TWP. 37 N.
RANGE 4 W.
DESC. Section
Center

DATE: 1976

FOUND BY: C.B.W. & W.C.K.

REMARKS: Found R.R. Spike, hub, & pipe, set
C.I. Mon. Book 245, p.36.

REVISED 8/22/94 TJH & MCP 80° t/- RAISED 1"SPACER & 1"CAP
HOT & SUNNY 9/24/2001 TJH&KAR took off 1 cap for CONSTR.

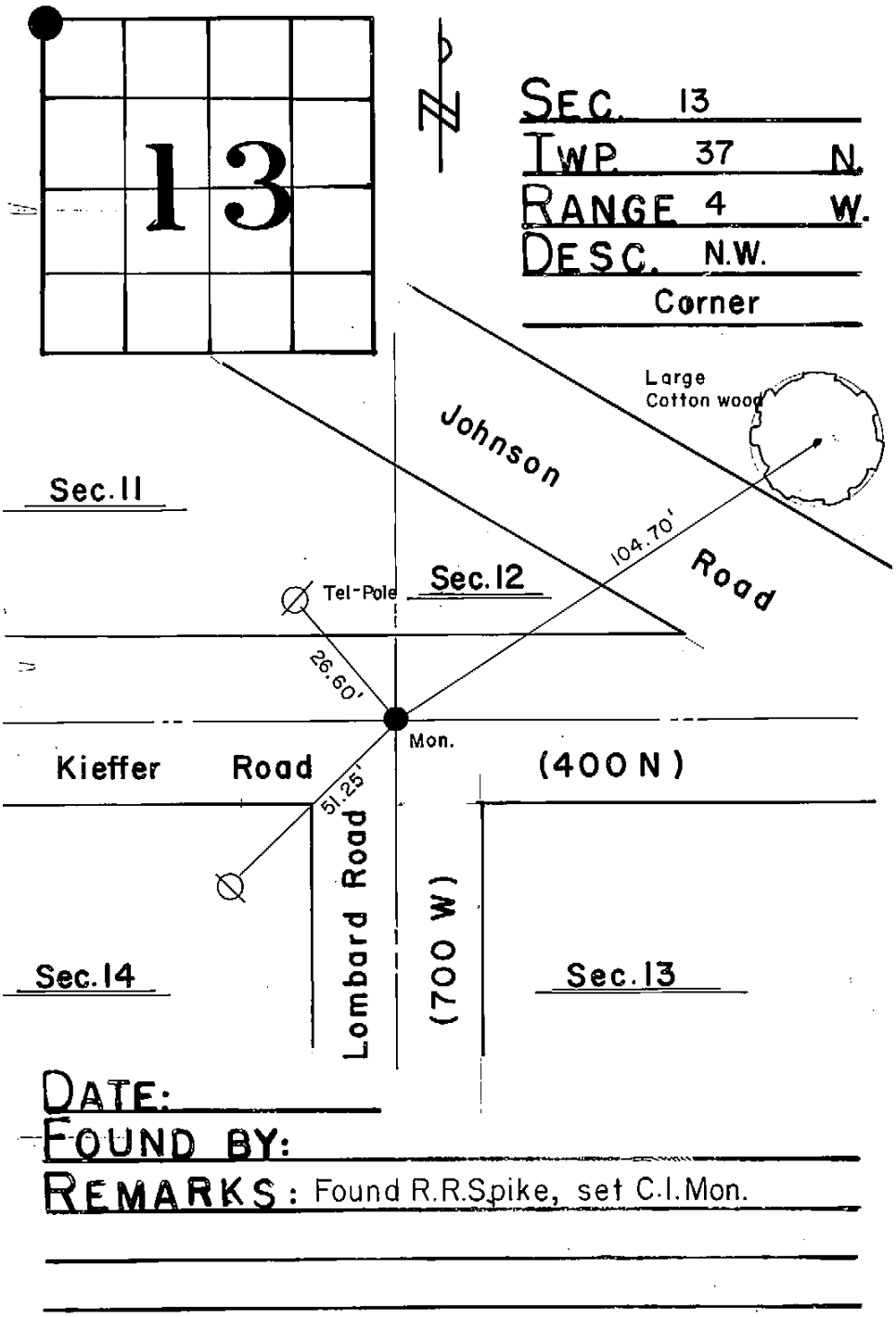

SEE ALSO NE ¼ 14-37-4
SE ¼ 11-37-4
SW ¼ 12-37-4

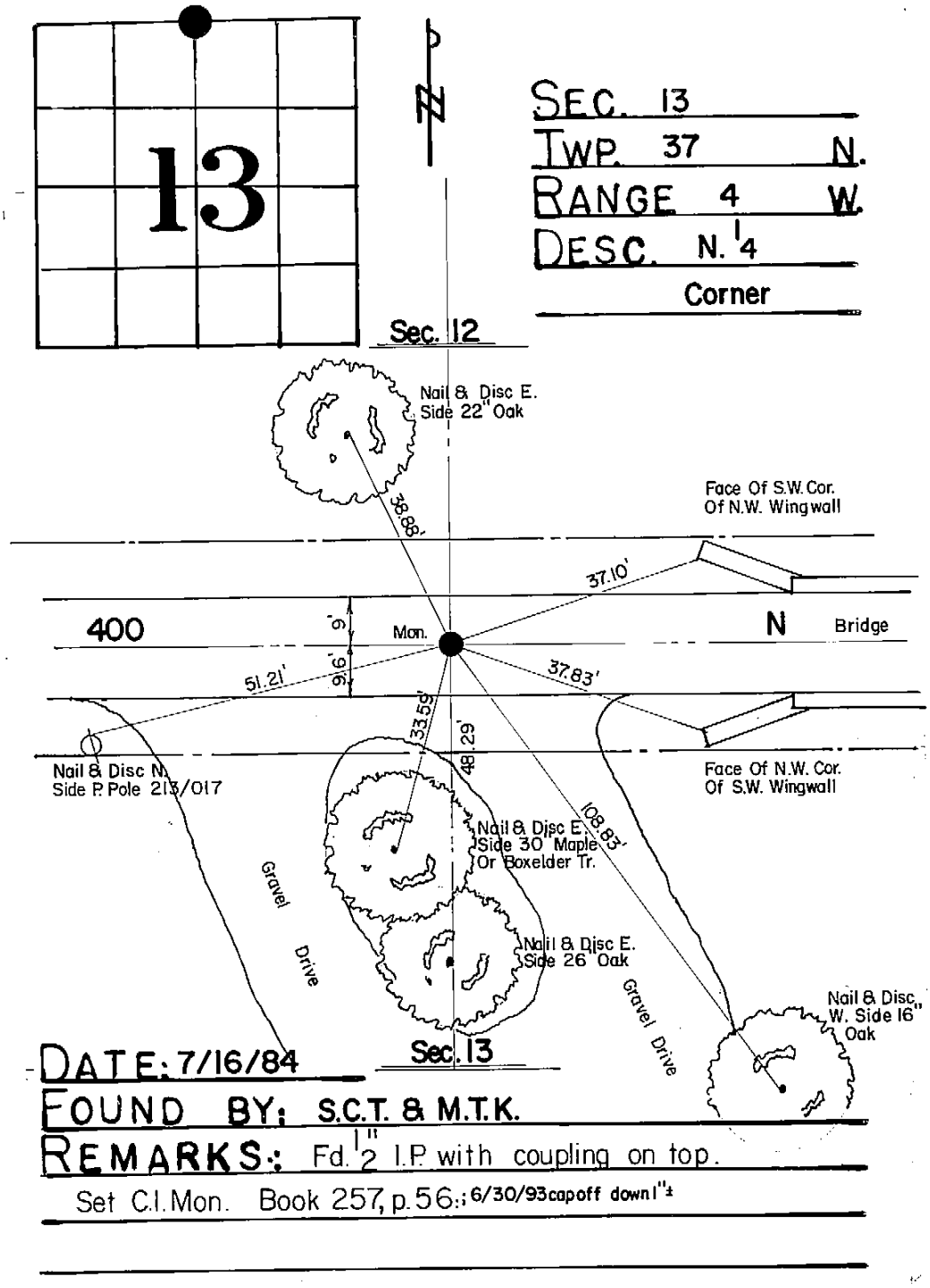

SEE ALSO S ¼ 12-37-4

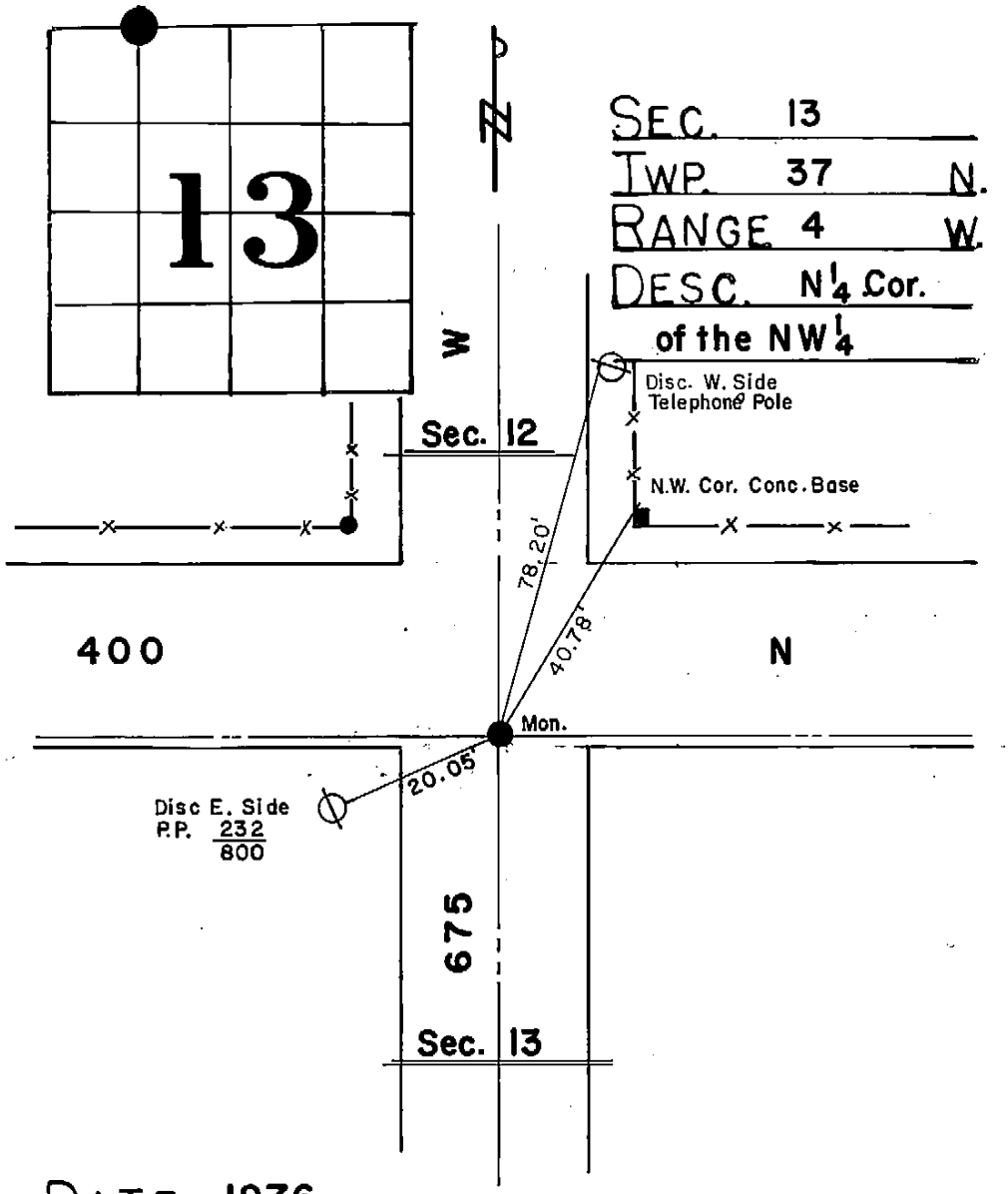

SEE ALSO S ¼ of the SW ¼ 12-37-4

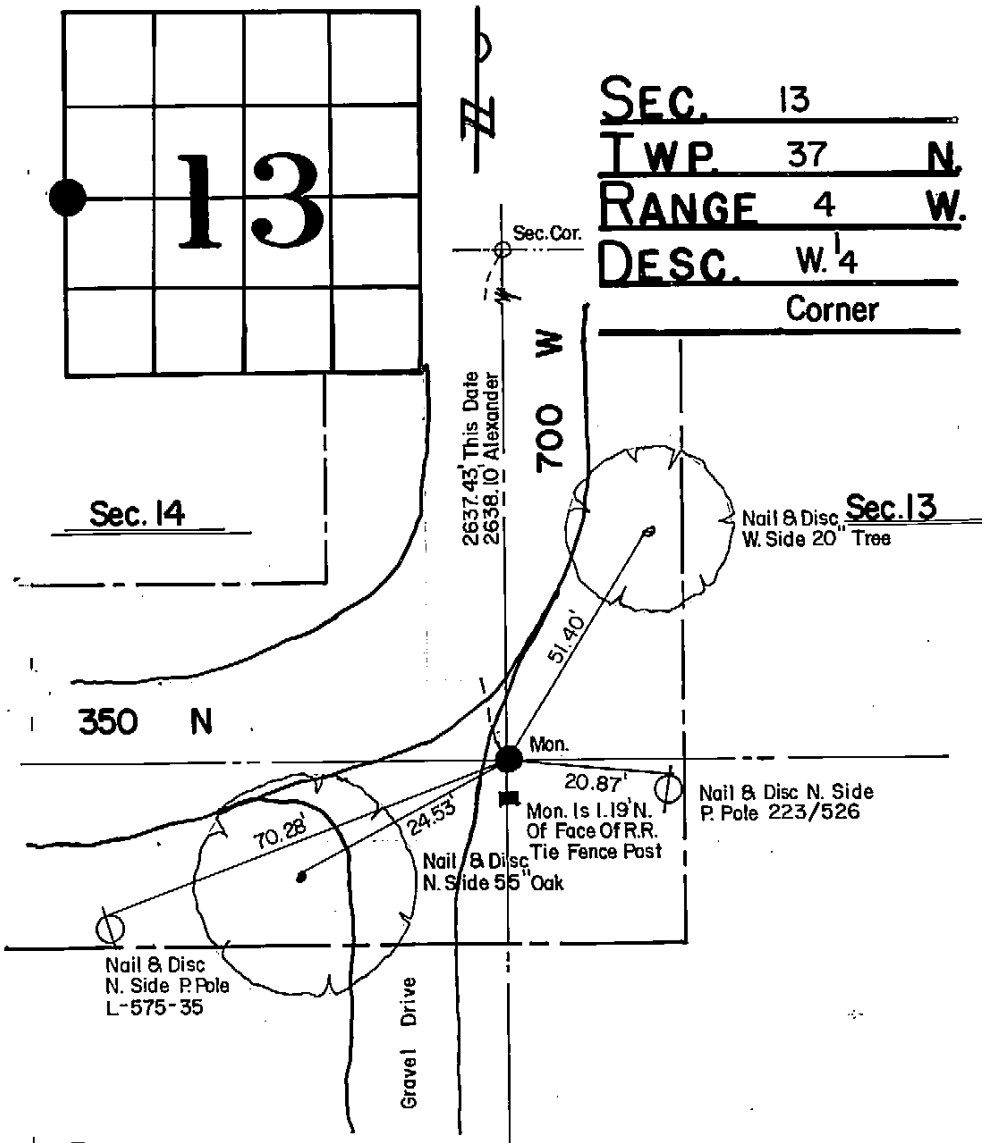

SEE ALSO E ¼ 14-37-4

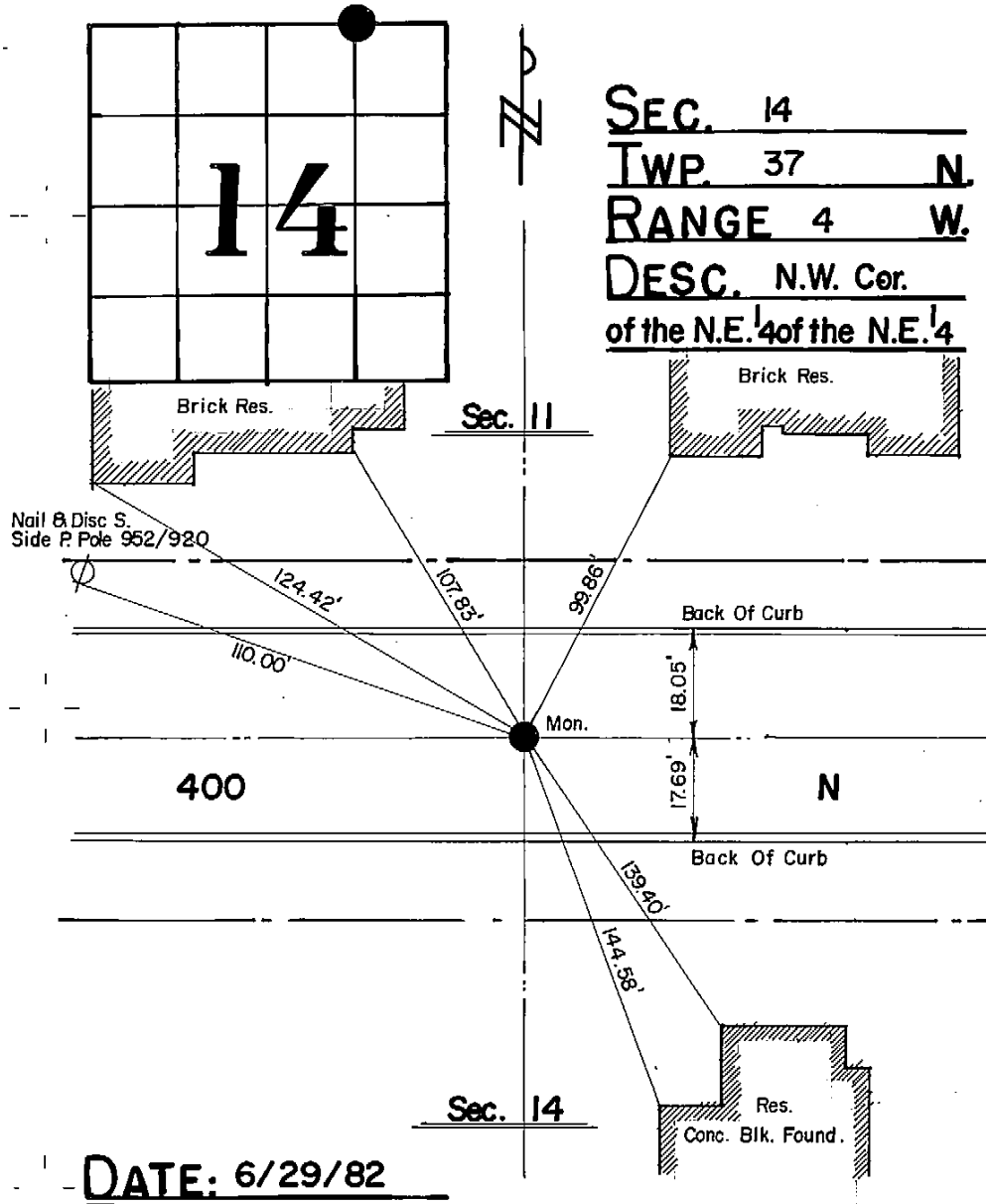

SEE ALSO SW ¼ of the SE ¼ of the SE ¼ 11-37-4

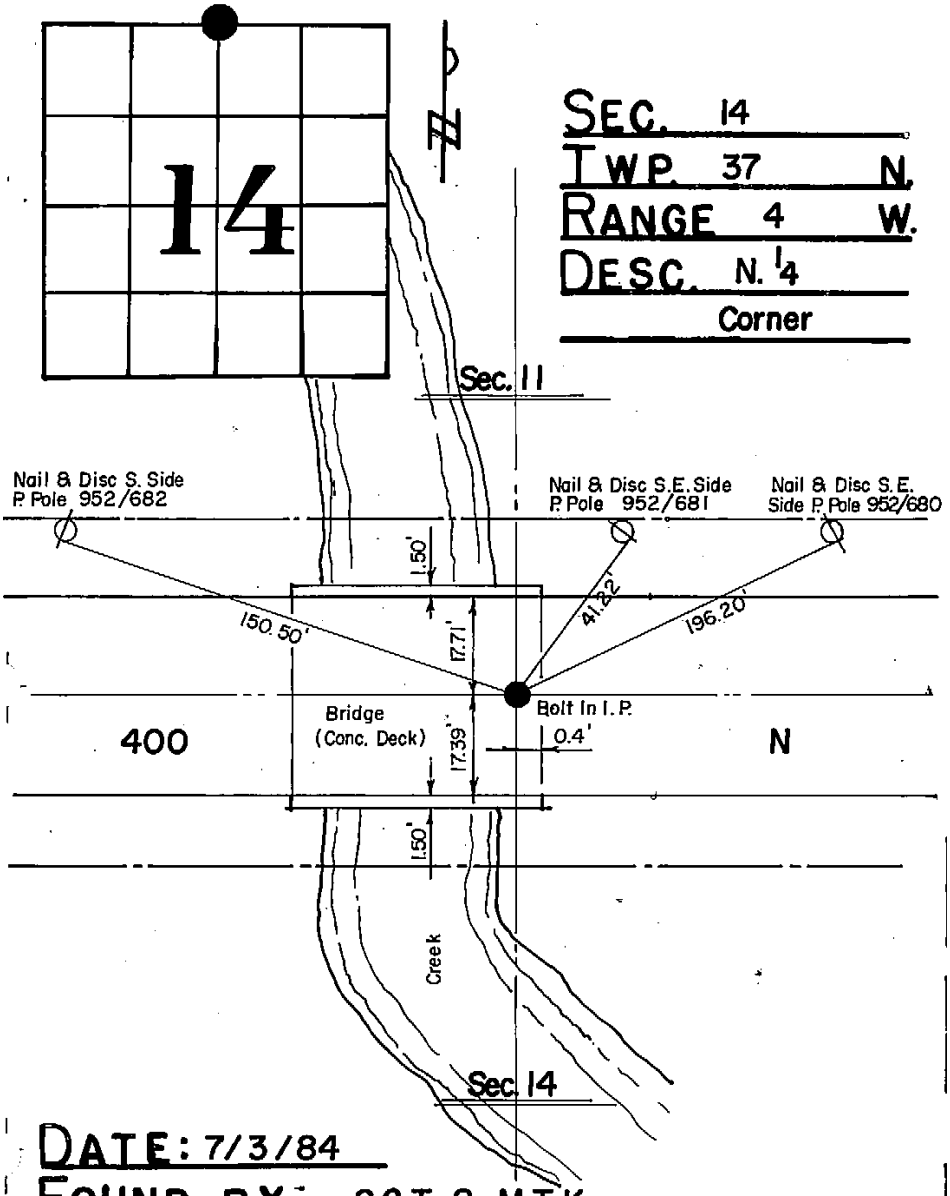

SEE ALSO S ¼ 11-37-4

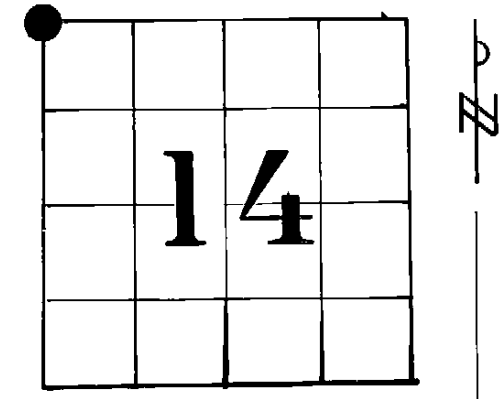

N

SEC. 14
TWP. 37 N.
RANGE 4 W.
DESC. N.W.
Corner

Sec. 10

Sec. 11

R.R.S. In NIPSCO
Pole 234
198

29.00'

Mon.

21.00'

Kieffer Road (400 N)

14" White Oak Tree

Sec. 15

Sec. 14

DATE: 9/8/71
FOUND BY:
REMARKS: Found iron pipe, set C.I.Mon.

SEE ALSO NE ¼ 15-37-4
SE ¼ 10-37-4
SW ¼ 11-37-4

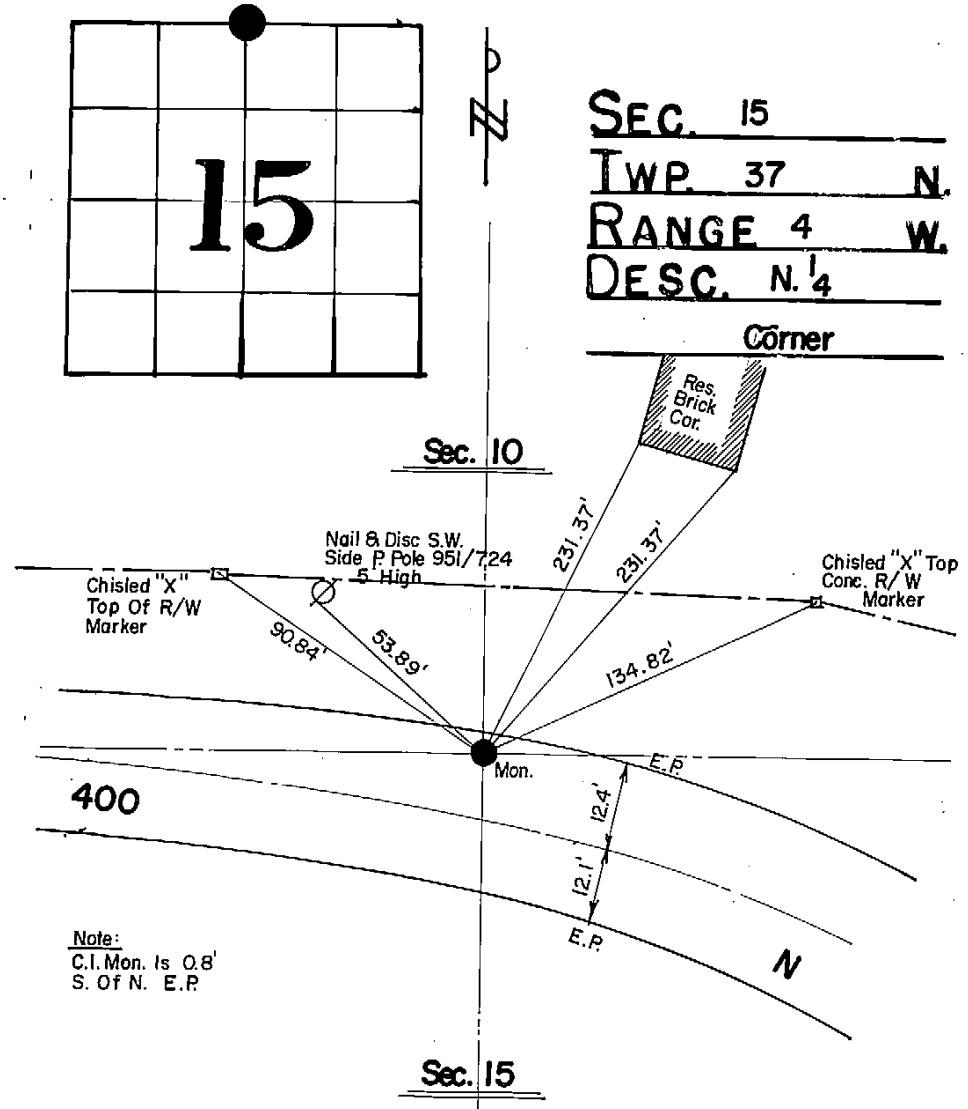

SEE ALSO S ¼ 10-37-4

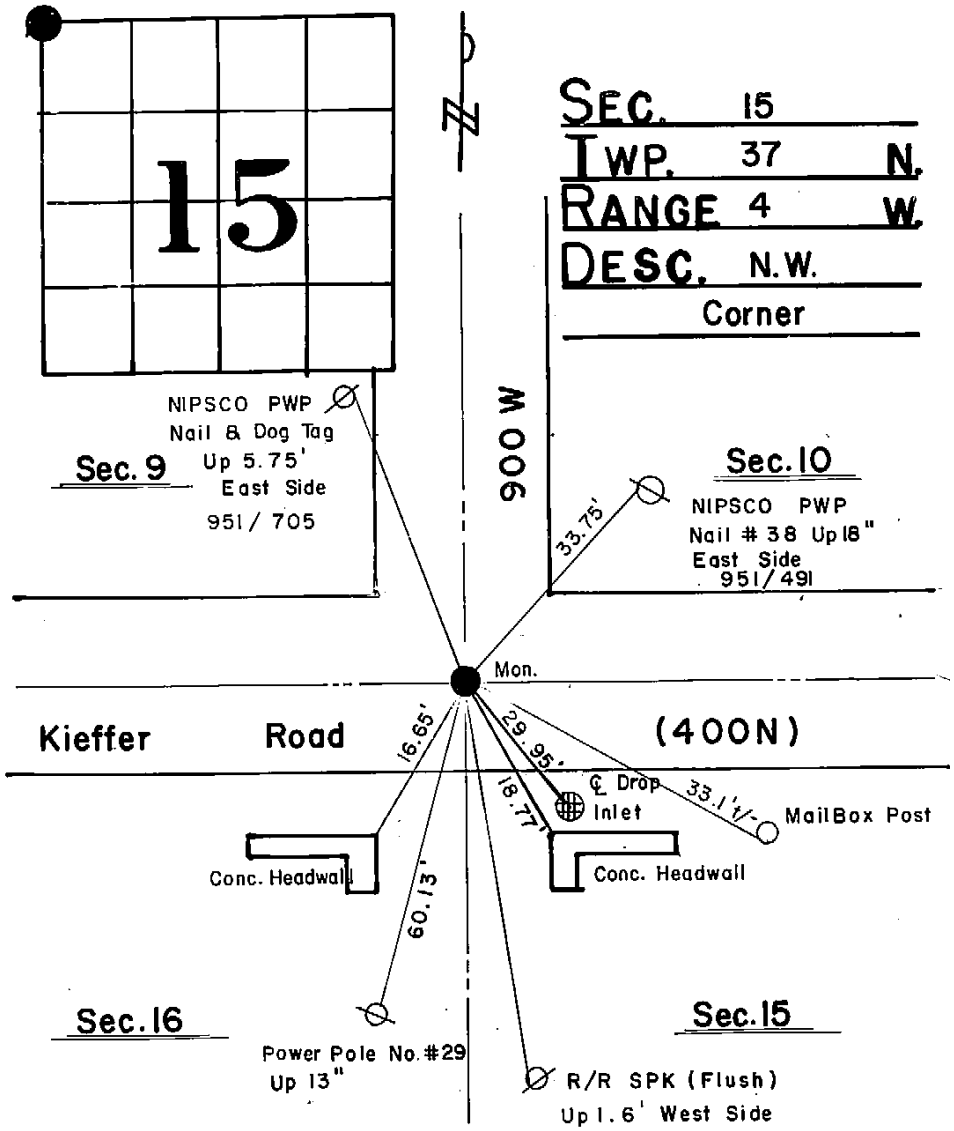

SEE ALSO NE ¼ 16-37-4
SE ¼ 09-37-4
SW ¼ 10-37-4

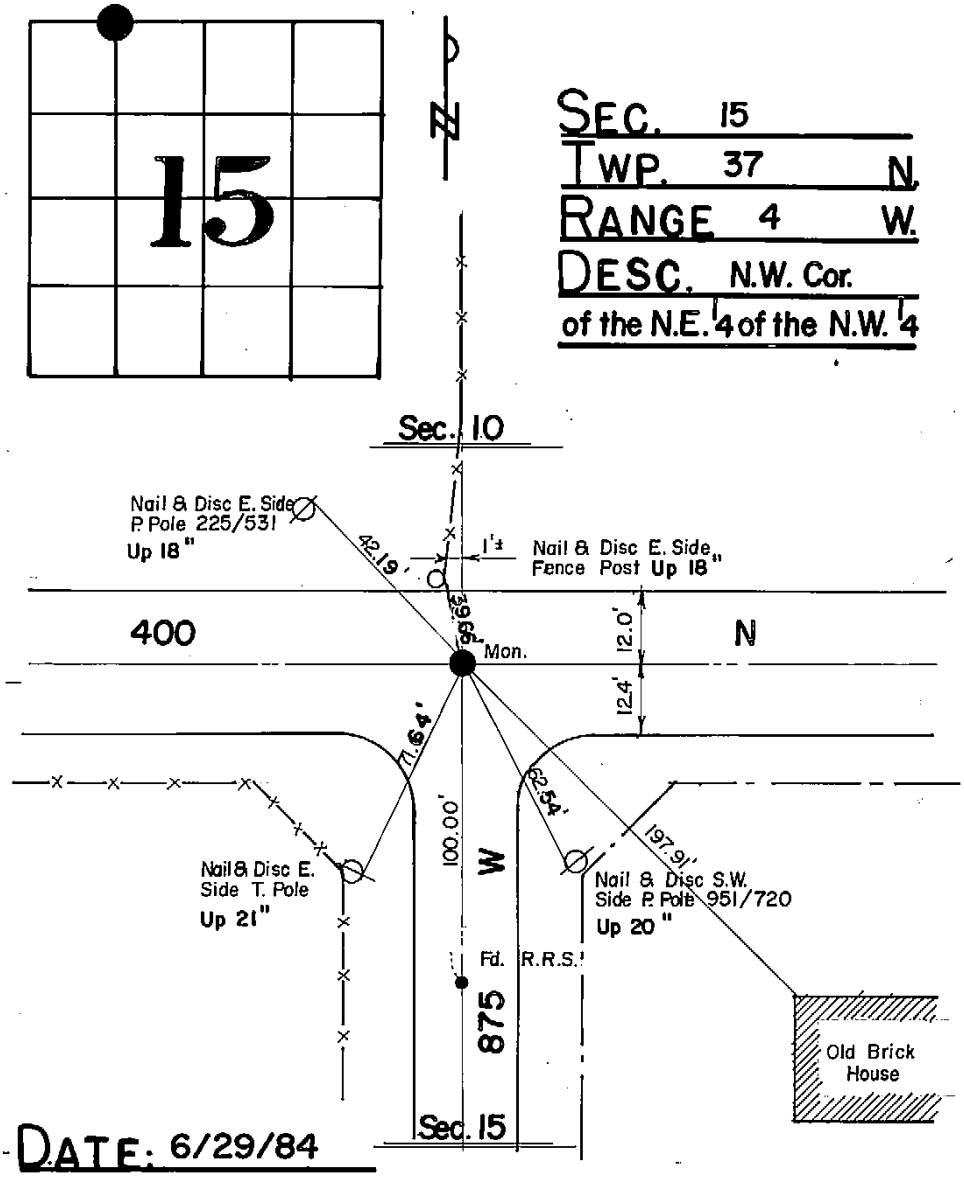

SEE ALSO SW ¼ of the SE ¼ of the SW ¼ 10-37-4

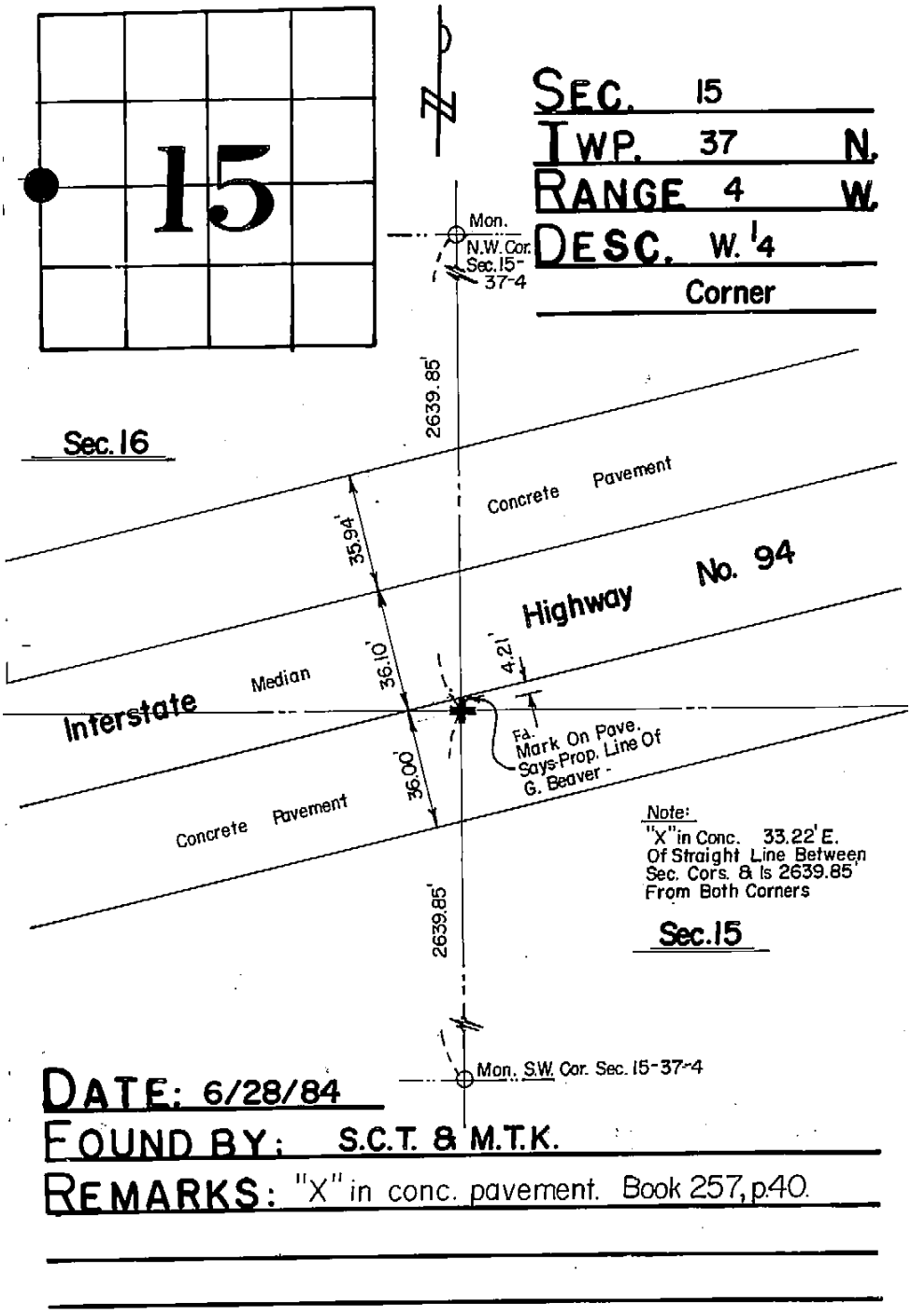

SEE ALSO E ¼ 16-37-4



SEC. 15
TWP 37 N.
RANGE 4 W.
DESC. Section
1 Center

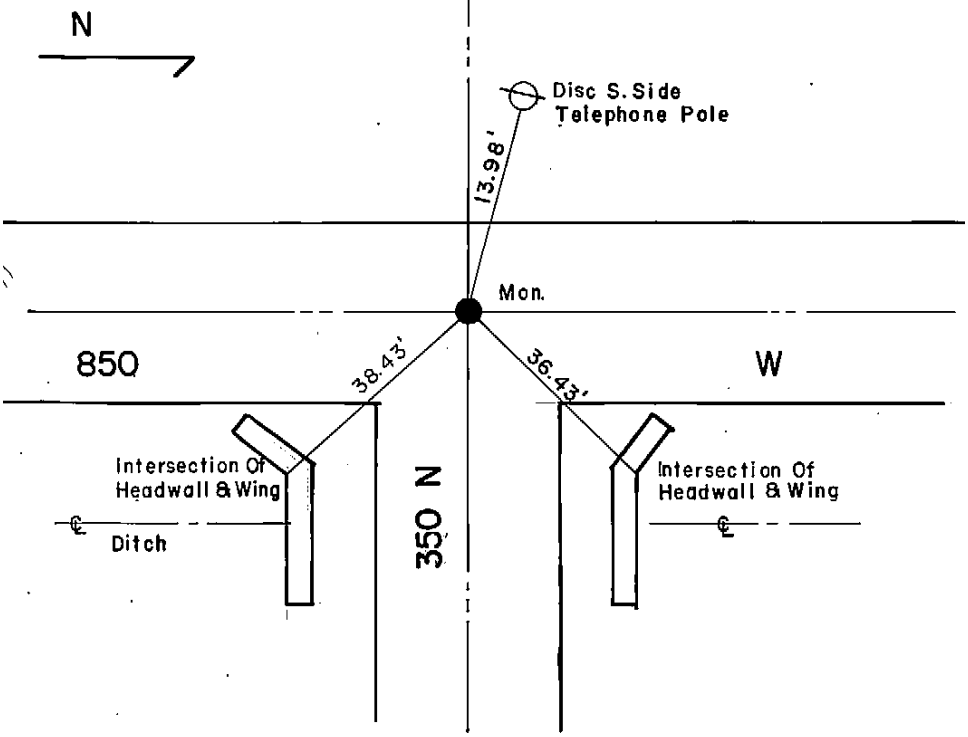

DATE: 1976
FOUND BY: C.B.W. & W.C.K.
REMARKS: Set C.I.Mon. Book 245, p. 35.

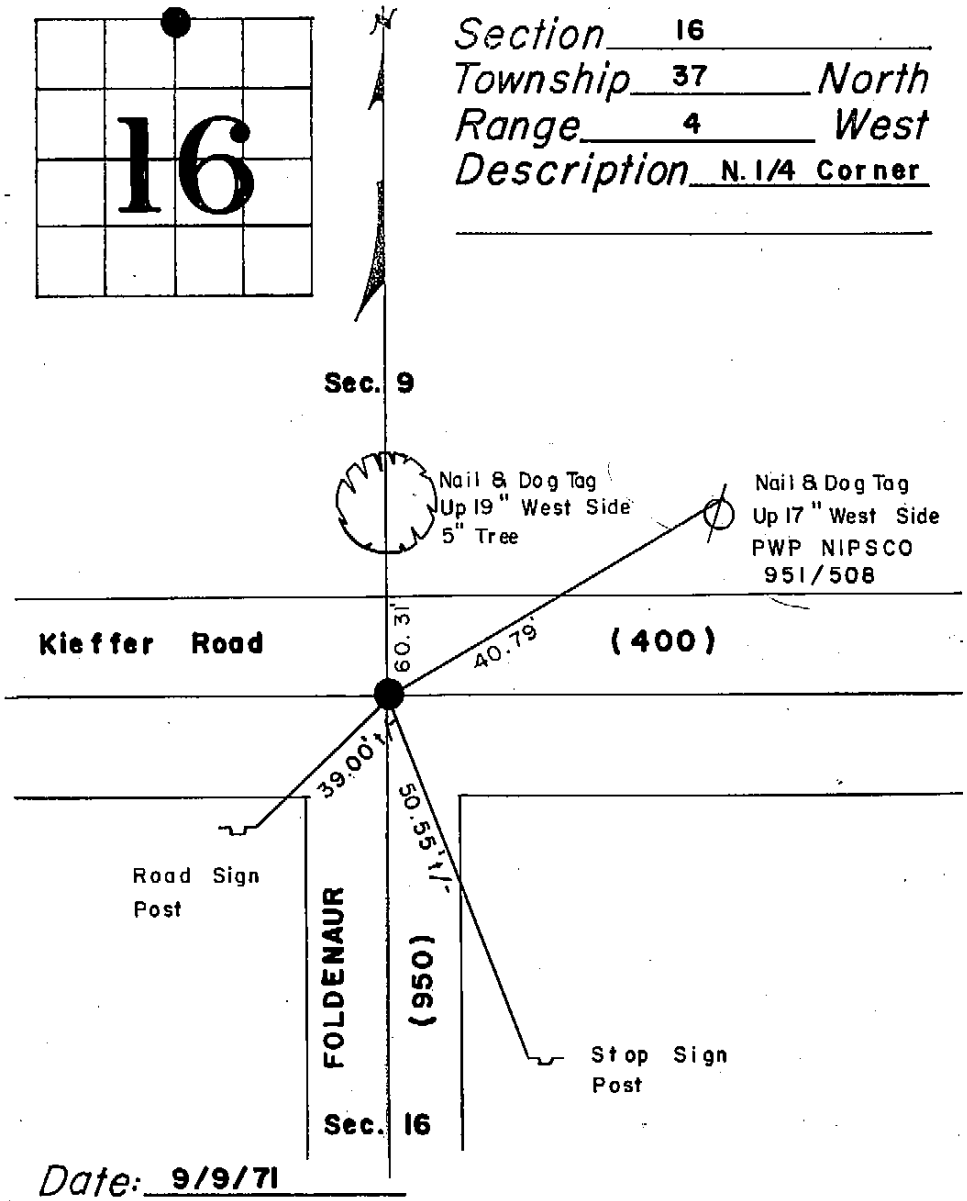

SEE ALSO S ¼ 09-37-4

LAPORTE COUNTY SECTION CORNER *SHEET 1199*

DATE: AUG 2009
CREW: TJH & KAR

NORTHWEST CORNER OF SECTION 16
NORTHEAST CORNER OF SECTION 17
SOUTHWEST CORNER OF SECTION 09
SOUTHEAST CORNER OF SECTION 08

TOWNSHIP 37 N.
RANGE 4 NW.
COOLSPRING TOWNSHIP
LAPORTE COUNTY, INDIANA

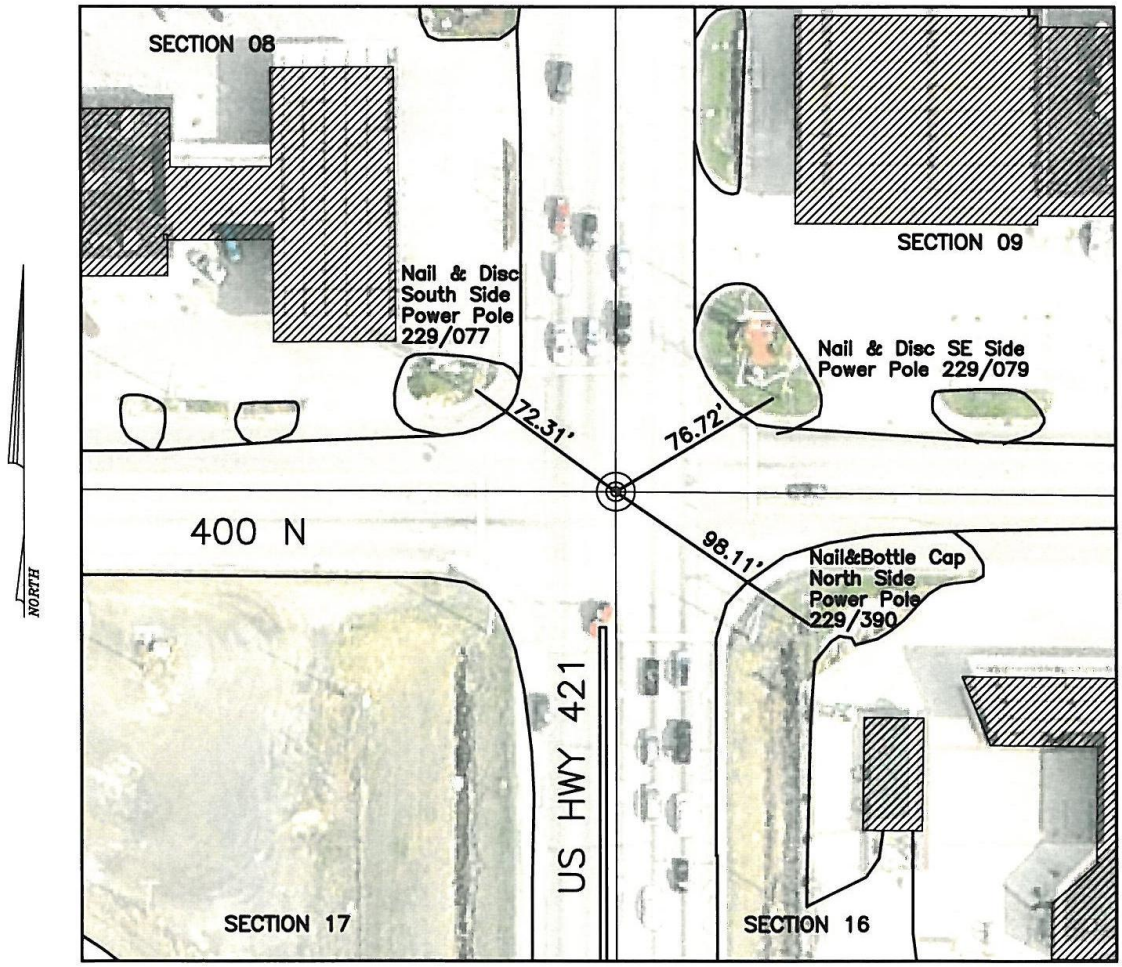

HISTORICAL NOTES:
5–16–1986 SCT&KRC –Found C.I. Monument, spacers over 1" brass pin 11" long (in 3 sections) in concrete pavement over 2"x2" woodhub, no stone found. Set C.I. Monument over woodhub, Book 259, p.22
7–20–2007 TJH,KAR,&MP –Checked, Monument Flush, witnesses good
August 2009 TJH&KAR –Monument Flush

LAPORTE COUNTY SURVEYOR

555 MICHIGAN AVE. SUITE 104, LAPORTE, INDIANA 46350
PHONE 219–326–6808 EXT. 2225
Fax (219) 362–9804 Email SURVEYORGROUP@LAPORTECOUNTY.ORG

Scale: 1"=40'	Date: 8/23/11	Drawn By: KAR	Chk'd By: ____

LAPORTE COUNTY SECTION CORNER *SHEET 1200*

DATE: AUG 2009
CREW: TJH & KAR

WEST CORNER OF SECTION 16
EAST CORNER OF SECTION 17

TOWNSHIP 37 N.
RANGE 4 NW.
COOLSPRING TOWNSHIP
LAPORTE COUNTY, INDIANA

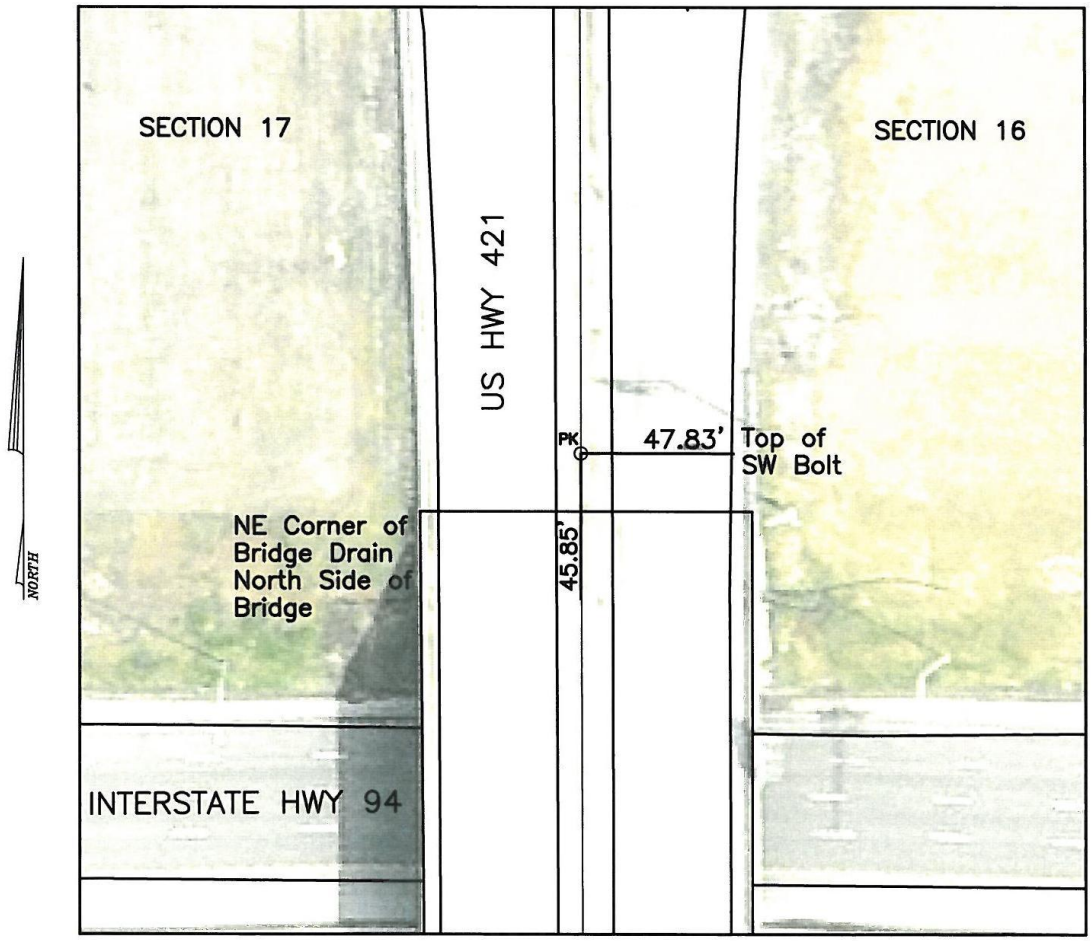

HISTORICAL NOTES:
1980 CBW&WCK –Found R/R Spike & referenced same. Book 250, p.43
4–16–1996 RTB&TJH –Found PK Nail
August 2009 TJH&KAR –PK Nail still there

LAPORTE COUNTY SURVEYOR

555 MICHIGAN AVE. SUITE 104, LAPORTE, INDIANA 46350
PHONE 219–326–6808 EXT. 2225
Fax (219) 362–9804 Email SURVEYORGROUP@LAPORTECOUNTY.ORG

Scale: 1"=40'	Date: 8/23/11	Drawn By: KAR	Chk'd By: ____

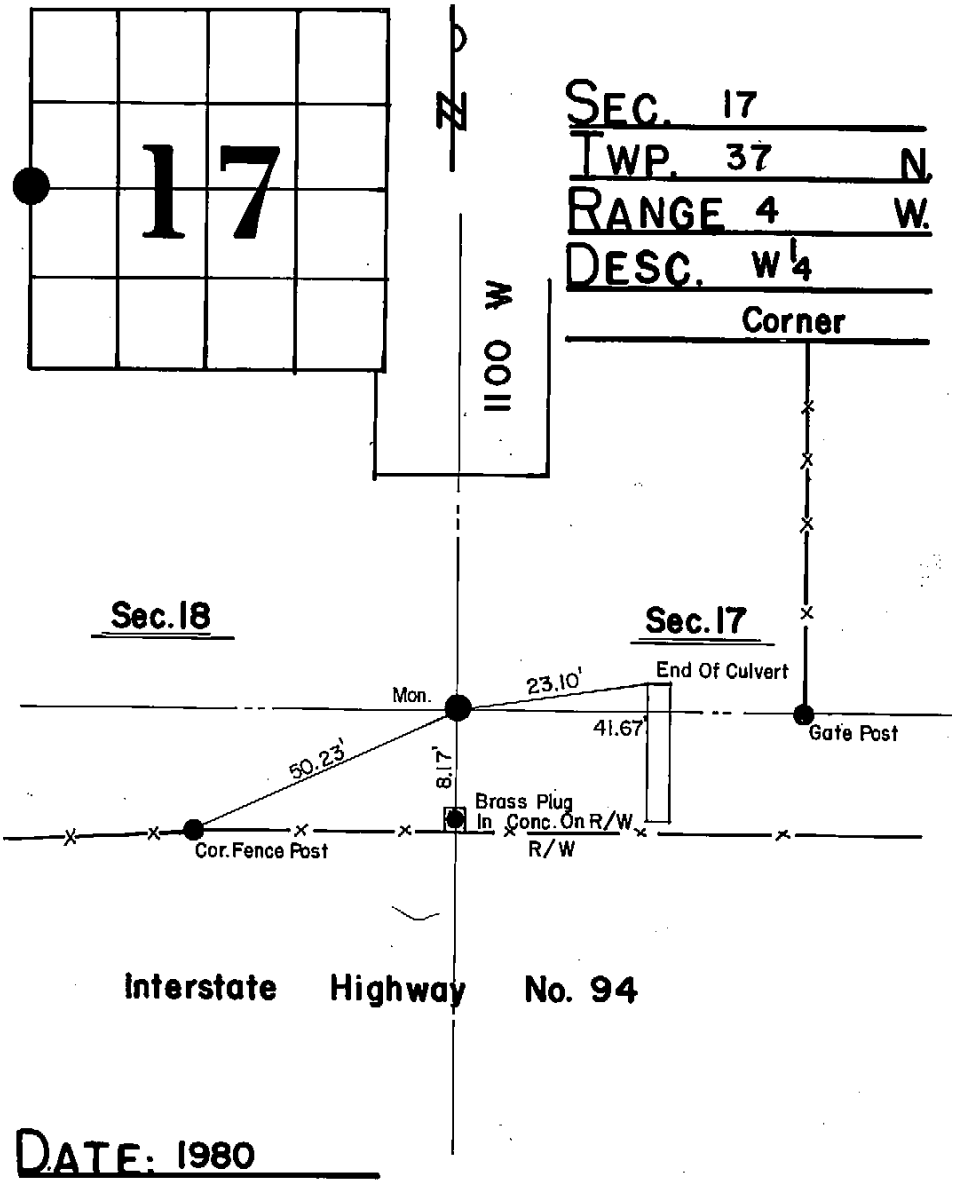

DATE: 1980

FOUND BY: C.B.W. & W.C.K.

REMARKS: Found rebar, set mon. Book 250, p. 45

SEE ALSO E ¼ 18-37-4

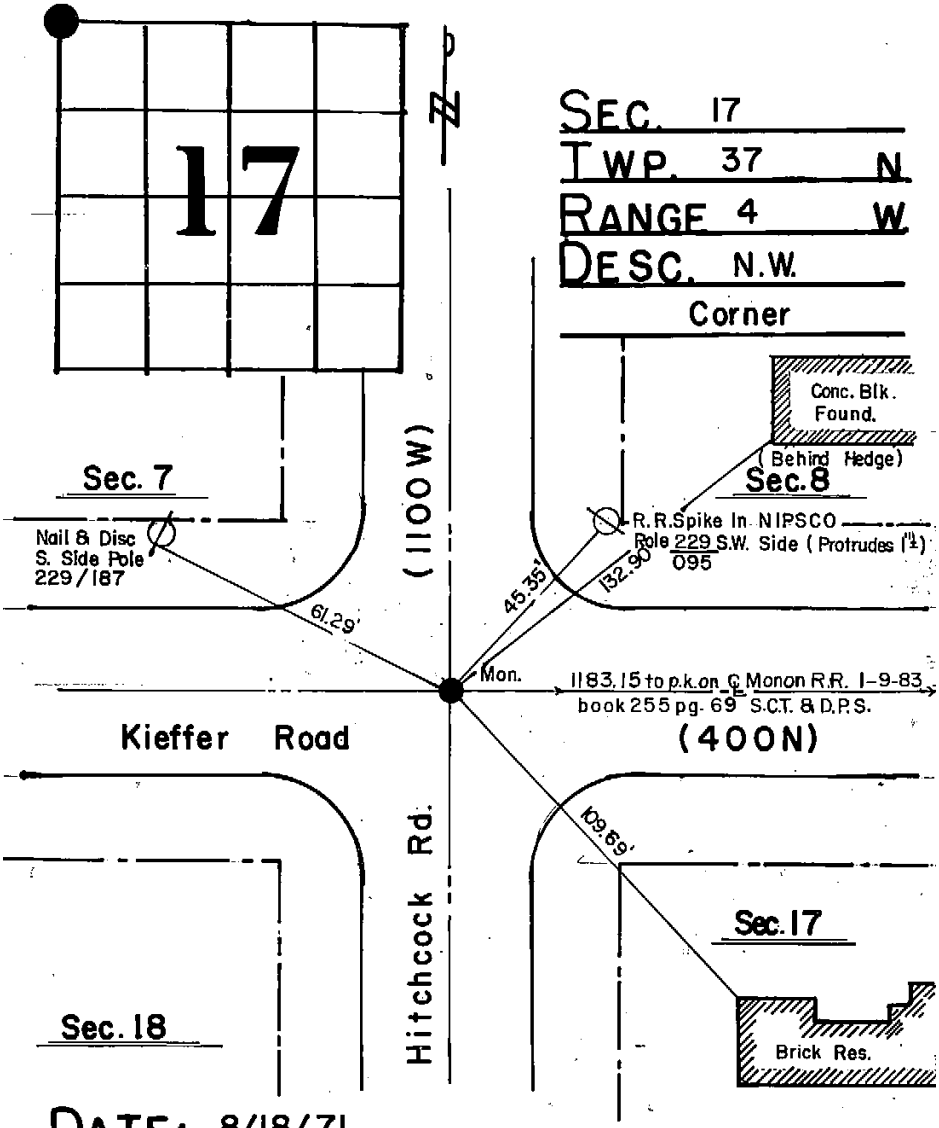

SEE ALSO NE ¼ 18-37-4
SE ¼ 07-37-4
SW ¼ 08-37-4

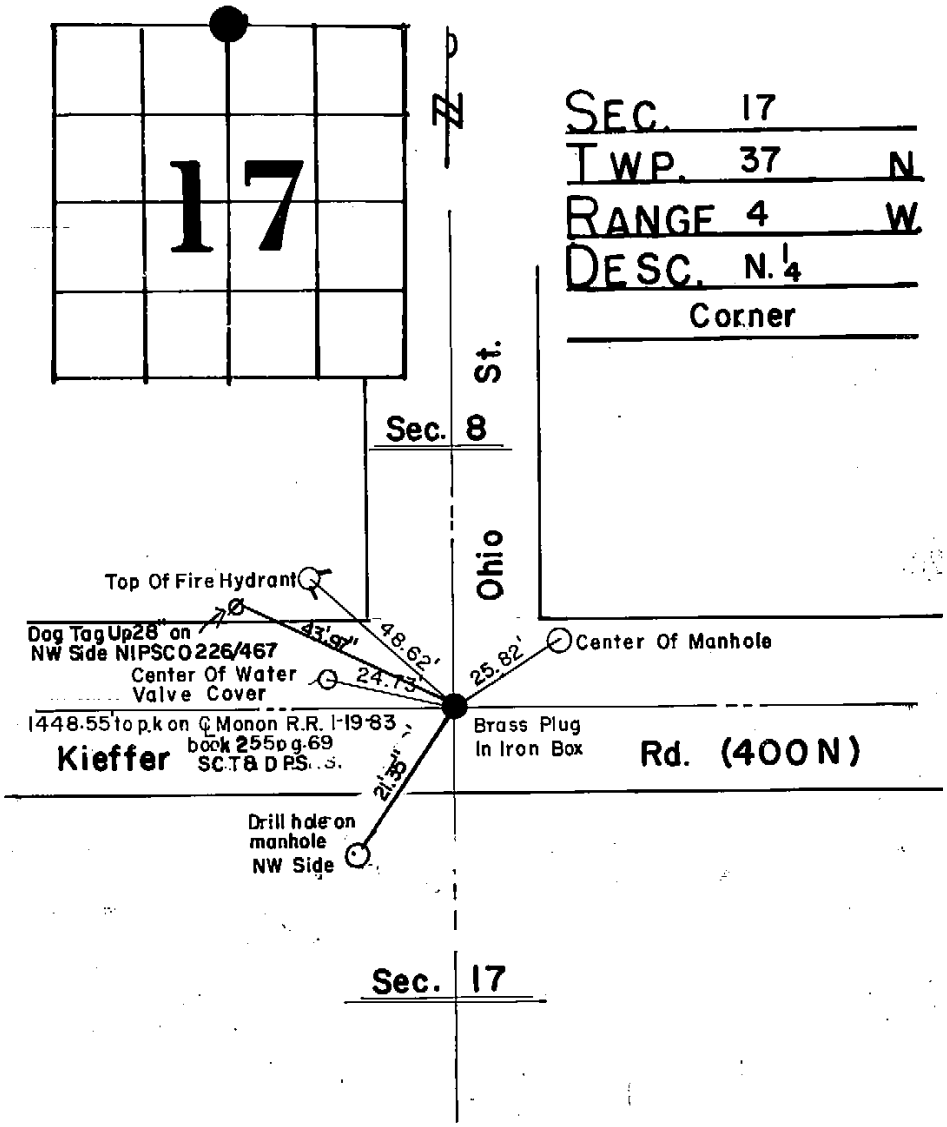

SEE ALSO S ¼ 08-37-4

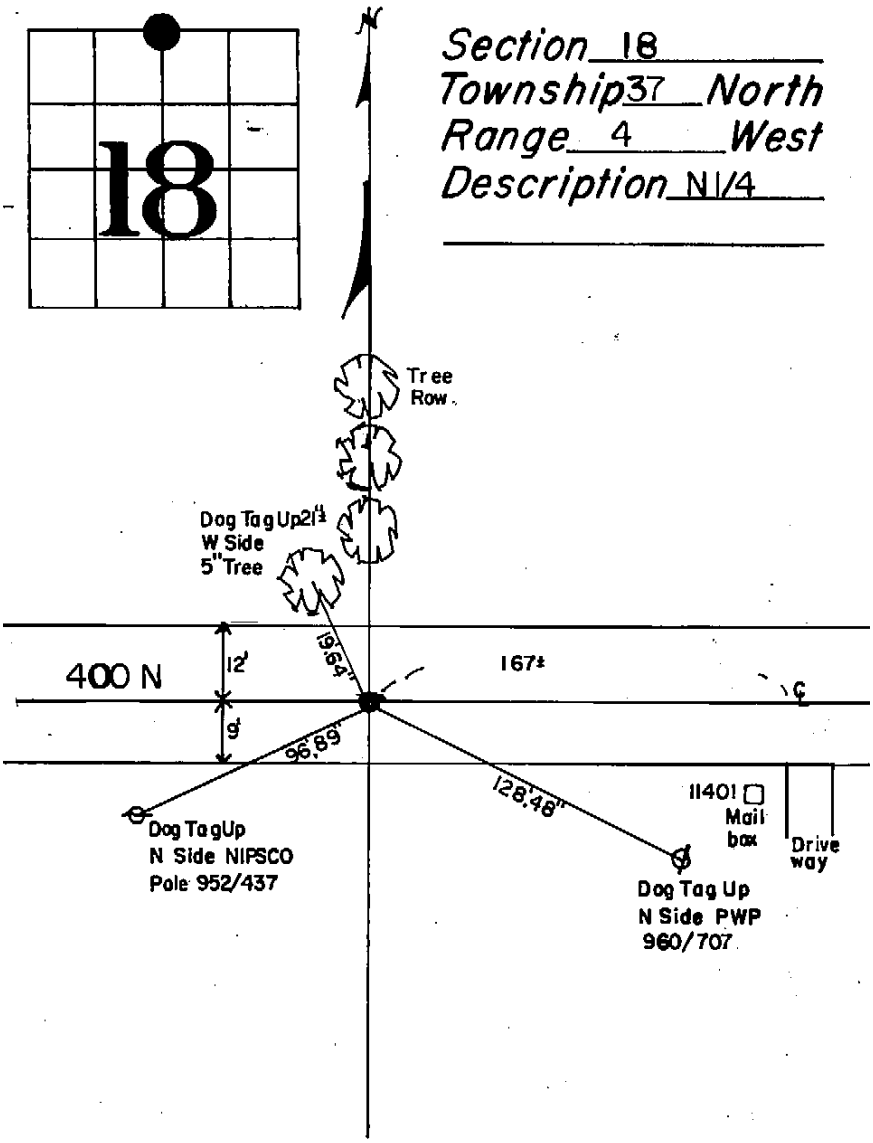

Section 18
Township 37 North
Range 4 West
Description N1/4

Date: 9/19/2000
Found by: TJH & KAR
Remarks: Fnd 1" Iron pipe (flush)

SEE ALSO S ¼ 07-37-4

LAPORTE COUNTY SECTION CORNER SHEET 1205

DATE: SEPT 2009
CREW: TJH & KAR

NORTHWEST CORNER OF SECTION 18
SOUTHWEST CORNER OF SECTION 07

TOWNSHIP 37 N.
RANGE 4 NW.
COOLSPRING TOWNSHIP
LAPORTE COUNTY, INDIANA

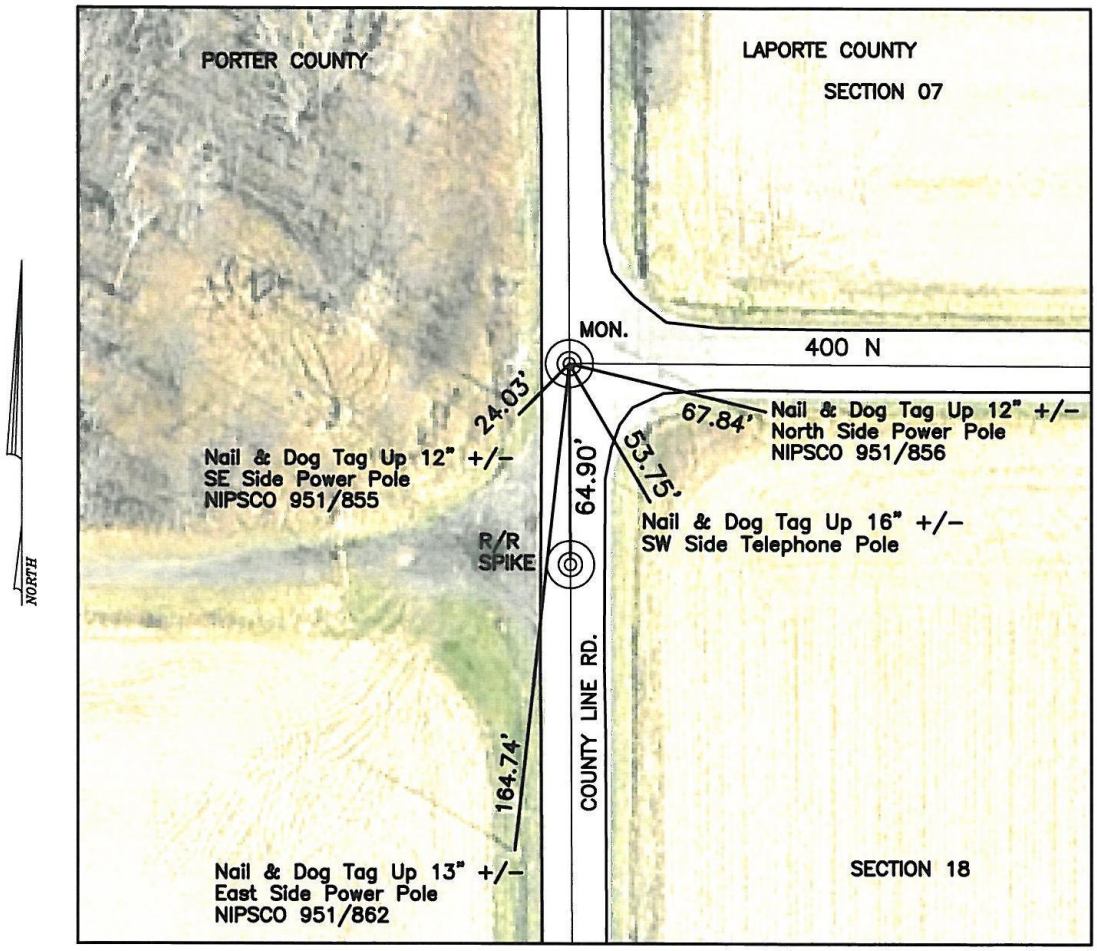

HISTORICAL NOTES:
June 1972 RBB,CJ,&JTK –Found iron pipe, set iron monument.
9–23–1994 TJH –Revised, raised 1" spacer, 1–2" spacer, 1" cap
9–30–2004 TJH&SSM –Checked, Monument Flush, GIS Point #152
7–18–2007 TJH&KAR –Checked, Monument Flush, R/R Spike there witnesses good

LAPORTE COUNTY SURVEYOR

555 MICHIGAN AVE. SUITE 104, LAPORTE, INDIANA 46350
PHONE 219–326–6808 EXT. 2225
Fax (219) 362–9804 Email SURVEYORGROUP@LAPORTECOUNTY.ORG

Scale: 1"=40'	Date: 8/23/11	Drawn By: KAR	Chk'd By: ____

LAPORTE COUNTY SECTION CORNER *SHEET 1206*

DATE: SEPT 2009
CREW: TJH & KAR

NORTHWEST CORNER OF SECTION 19
SOUTHWEST CORNER OF SECTION 18

TOWNSHIP 37 N.
RANGE 4 NW.
COOLSPRING TOWNSHIP
LAPORTE COUNTY, INDIANA

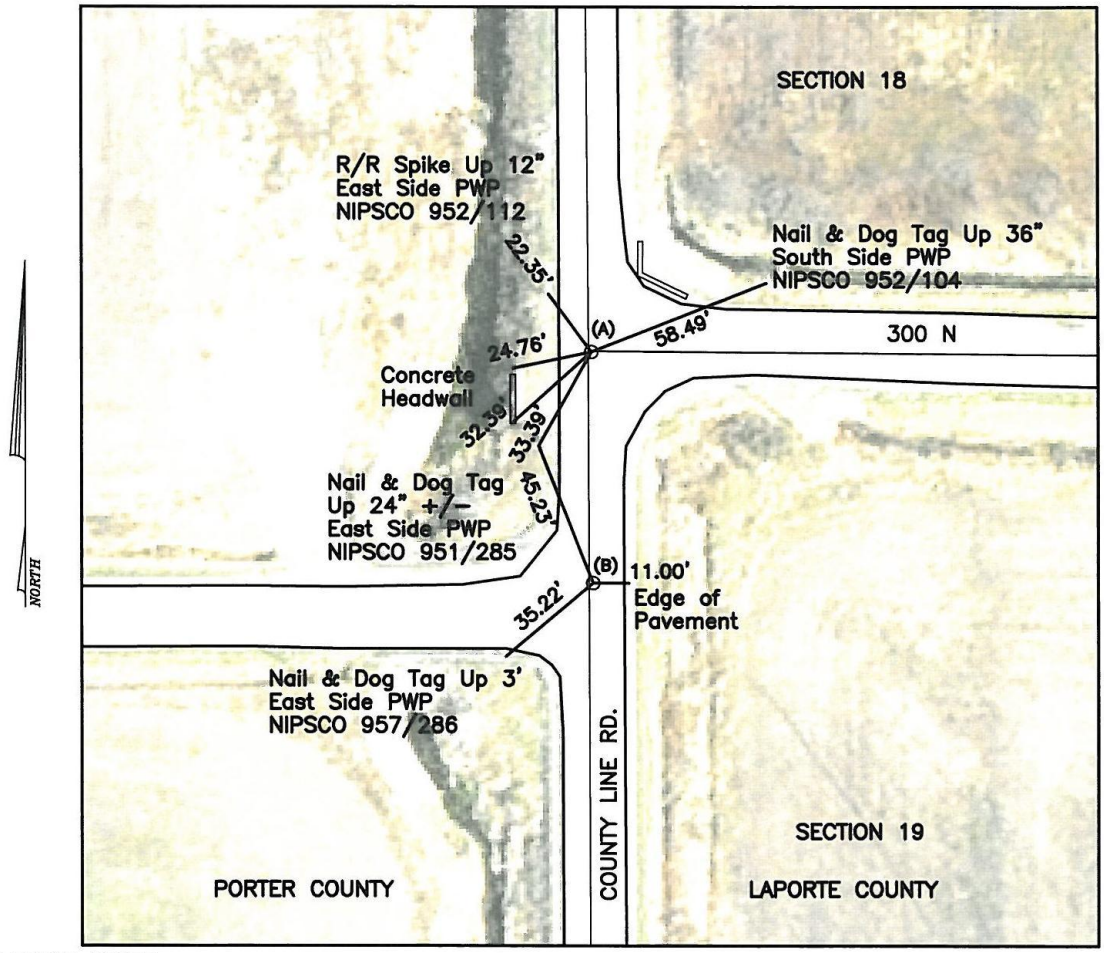

HISTORICAL NOTES:
June 1972 RBB,CJ,&JTK –Found R/R Spike, set iron monument.
7–5–1991 RTB&CHN –Revised; 7–2–1994 TJH –Revised (A) Raised w/1" spacer, 1" cap
(B) Raised w/2" spacer, 1/2" cap; 9–30–2004 TJH&SSM –Checked for GIS Points #150 & #151
7–18–2007 TJH,KAR,&MP –(A) took off 1" cap, raised w/1–2" spacer, 2" cap
(B) took off 1/2" cap, raised w/1–2" spacer, 2" cap, rewitnessed
September 2010 TJH&KAR –(A) found cap broken, replaced w/1–1" spacer, 1/2" cap, witnesses good

LAPORTE COUNTY SURVEYOR

555 MICHIGAN AVE. SUITE 104, LAPORTE, INDIANA 46350
PHONE 219–326–6808 EXT. 2225
Fax (219) 362–9804 Email SURVEYORGROUP@LAPORTECOUNTY.ORG

Scale: 1"=40'	Date: 8/24/11	Drawn By: KAR	Chk'd By: ____

LAPORTE COUNTY SECTION CORNER *SHEET 1207*

DATE: SEPT 2009
CREW: TJH & KAR

WEST CORNER OF SECTION 19

TOWNSHIP 37 N.
RANGE 4 NW.
COOLSPRING TOWNSHIP
LAPORTE COUNTY, INDIANA

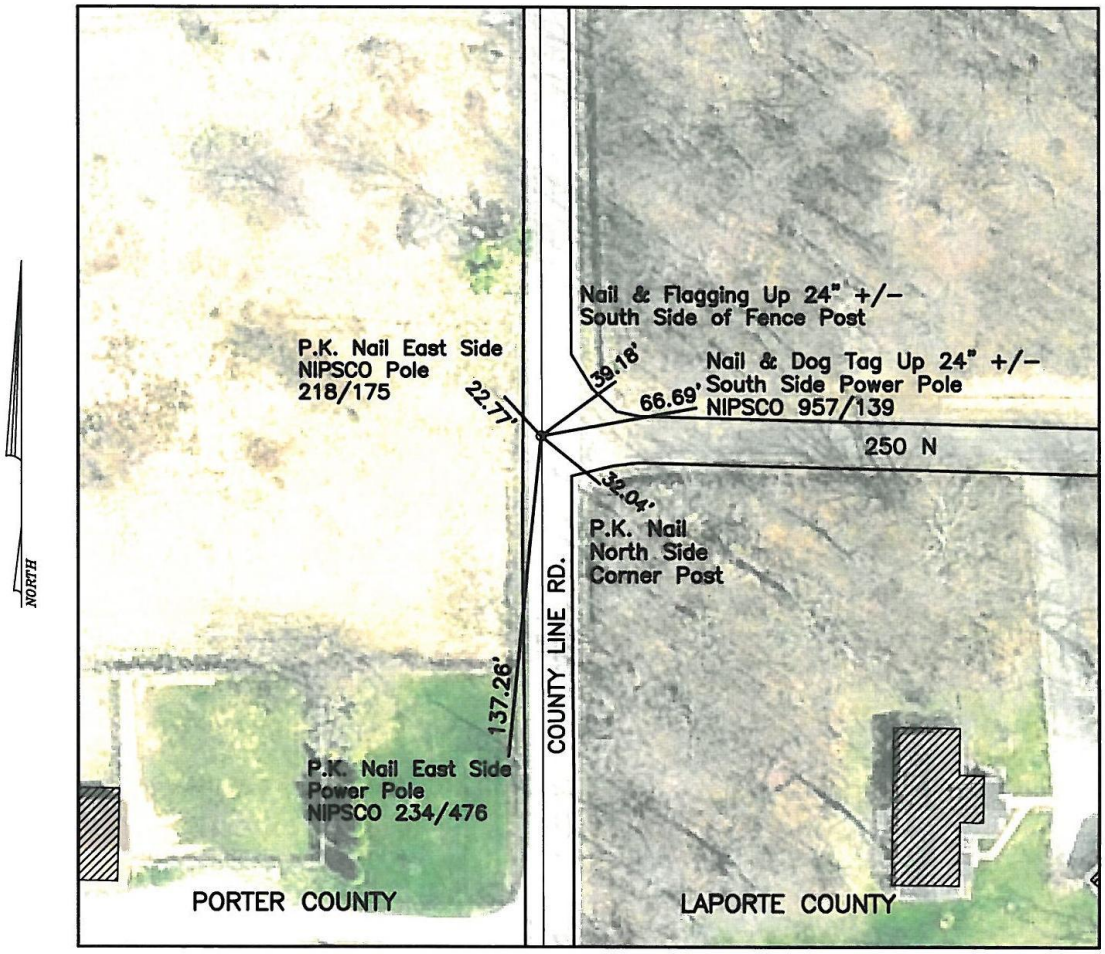

HISTORICAL NOTES:
June 1972 RBB,CJ,&JTK –Found R/R Spike, set iron monument.
5–21–1999 JB&TH –Found broken Monument, replaced w/1–7" spacer, 1–3" spacer, 1/2" cap
7–18–2007 TJH,KAR,&MP –took off 1/2" cap, raised w/1–1" spacer, 1" cap, rewitnessed

LAPORTE COUNTY SURVEYOR
555 MICHIGAN AVE. SUITE 104, LAPORTE, INDIANA 46350
PHONE 219–326–6808 EXT. 2225
Fax (219) 362–9804 Email SURVEYORGROUP@LAPORTECOUNTY.ORG

Scale: 1"=40'	Date: 8/24/11	Drawn By: KAR	Chk'd By: ____

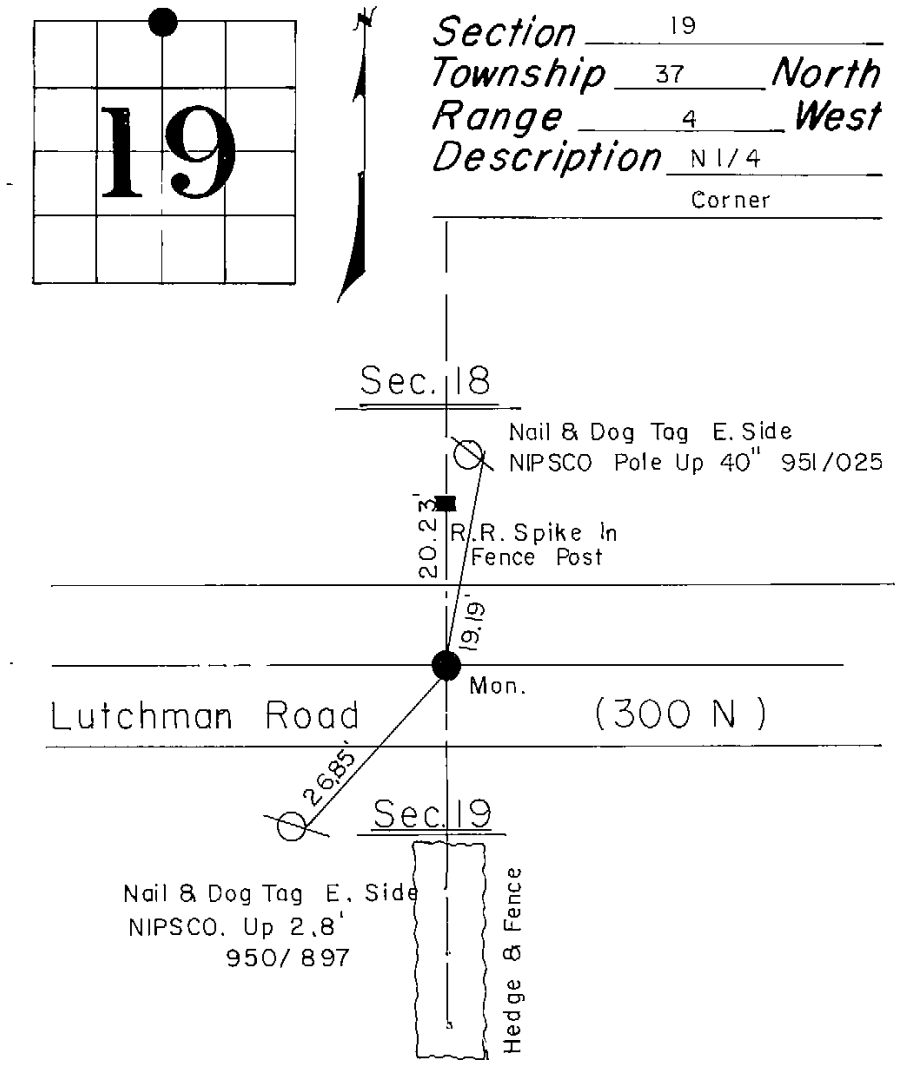

Date: 6/72

Found by: R R B, C J, & J T K

Remarks: Found R.R.S, set iron monument

7/5/91 Revised R T B & C H N

NOTE: SET 2" SPACER & 1" CAP 9/20/94 HOT & SUNNY 80° +/- T J H

SEE ALSO S ¼ 18-37-4



Section 20
Township 37 North
Range 4 West
Description NE Cor NW 1/4
NW 1/4

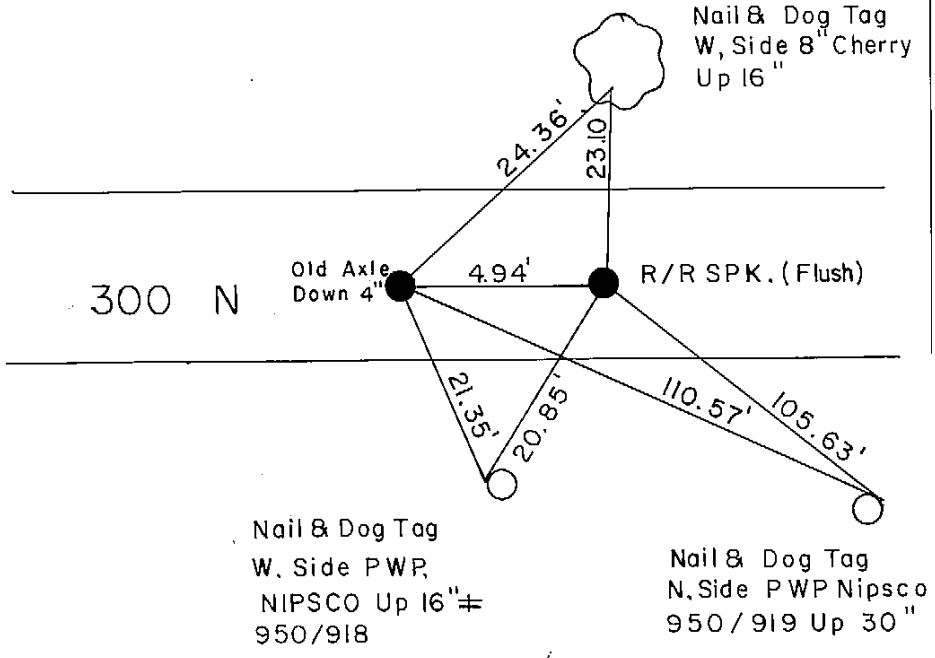

Date: 7/9/91
Found by: RTB & TJH
Remarks: Fd. & Revised Old Axle To Be True Point, Mon.
Set on Old Axle. Replaced with Mon.
NOTE = SET 5" SPACER & 1" CAP OVER AXLE 9/29/94 TJH

SEE ALSO SE ¼ of the SW ¼ of the SW ¼ 17-37-4

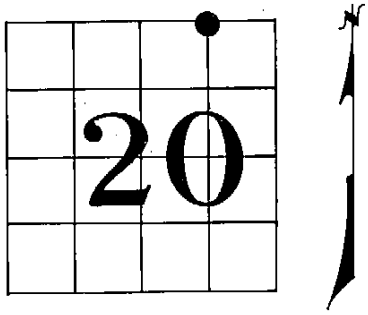

Section 20
Township 37 North
Range 4 West
Description NW, NE 1/4
, NE 1/4 Corner

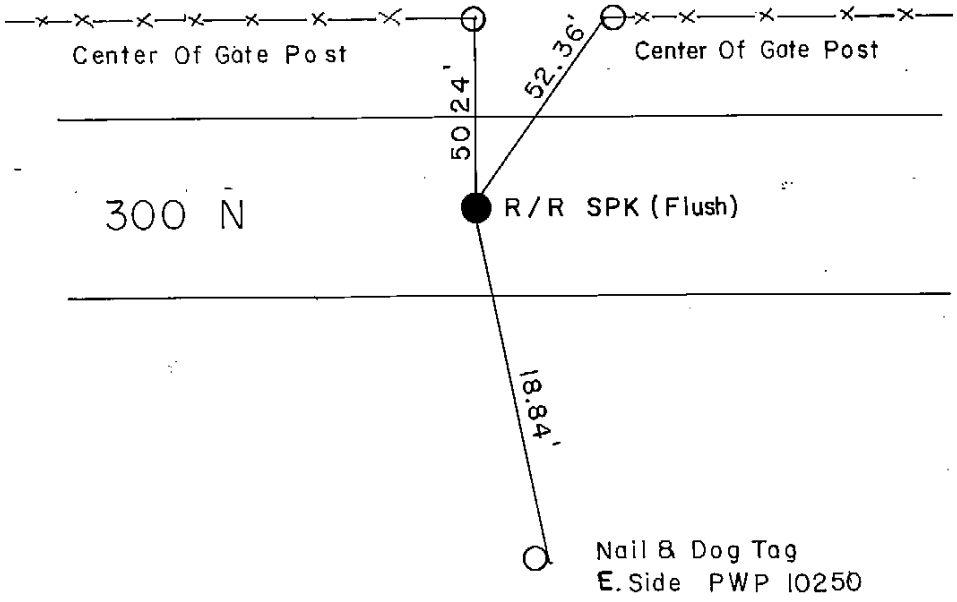

Date: 7/9/91
Found by: RTB & TJH
Remarks: Fd. & Revised

SEE ALSO SW ¼ of the SE ¼ of the SE ¼ 17-37-4

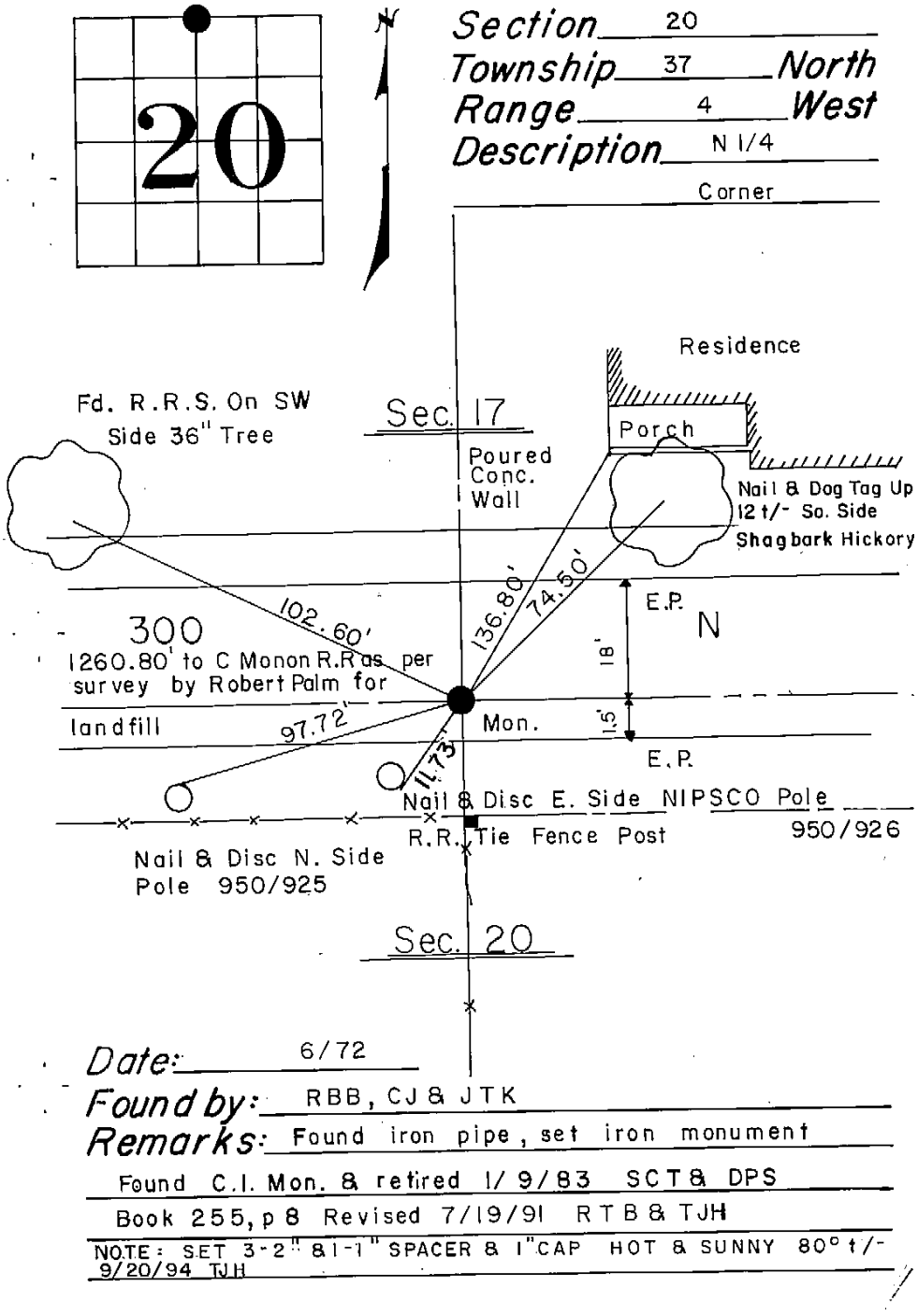

SEE ALSO S ¼ 17-37-4

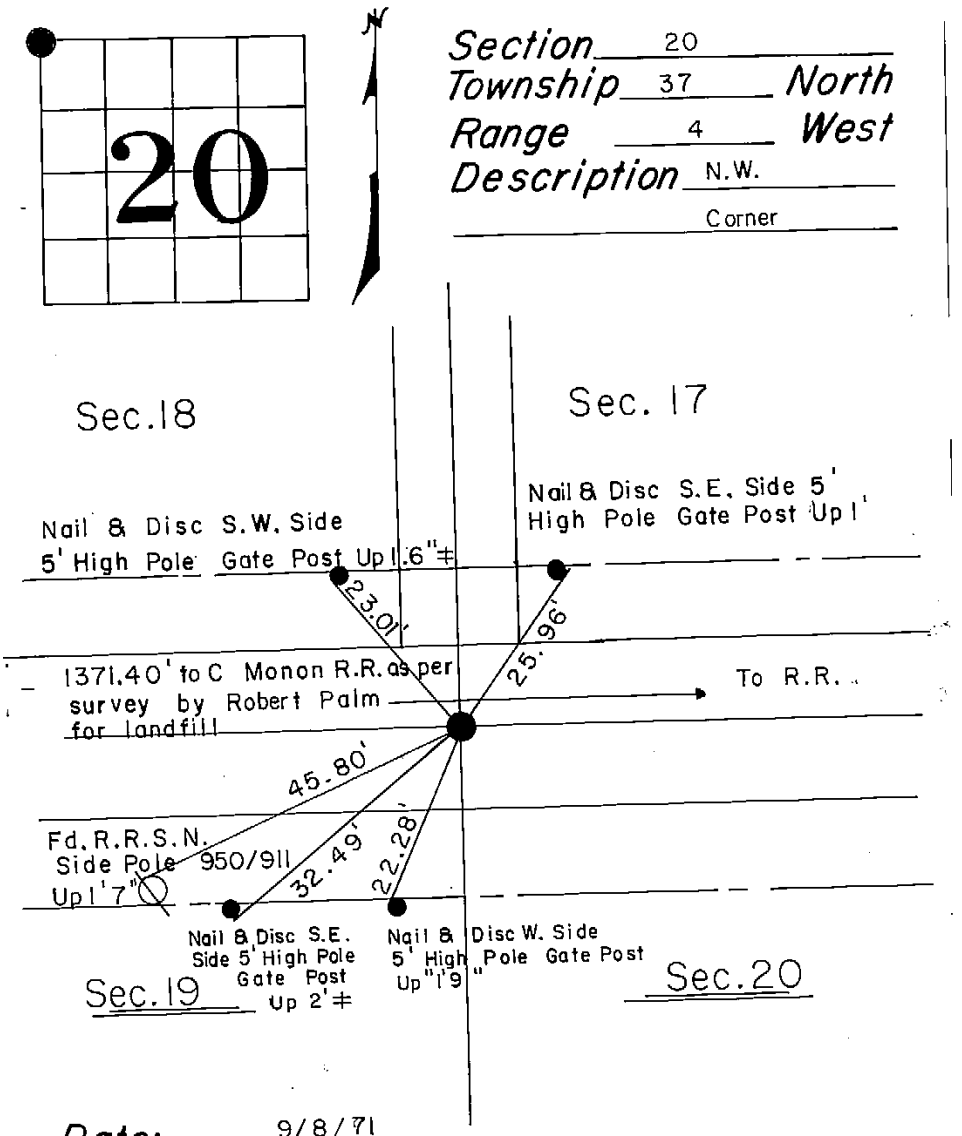

Date: 9/8/71

Found by:

Remarks: Found iron pipe., set iron monument

Found C.I. Mon. & retied 1/9/83 SCT & DPS Book 255p7

Revised 7/9/91 RTB & TJH

NOTE = SET 1" & 2" SPACER & 1/2" CAP HOT & SUNNY . 85° +/-

9/20/94 TJH

SEE ALSO NE ¼ 19-37-4
SE ¼ 18-37-4
SW ¼ 17-37-4

LAPORTE COUNTY SECTION CORNER SHEET 1213

DATE: AUG 2009
CREW: TJH & KAR

NORTHWEST CORNER OF SECTION 21
NORTHEAST CORNER OF SECTION 20
SOUTHWEST CORNER OF SECTION 16
SOUTHEAST CORNER OF SECTION 17

TOWNSHIP 37 N.
RANGE 4 NW.
COOLSPRING TOWNSHIP
LAPORTE COUNTY, INDIANA

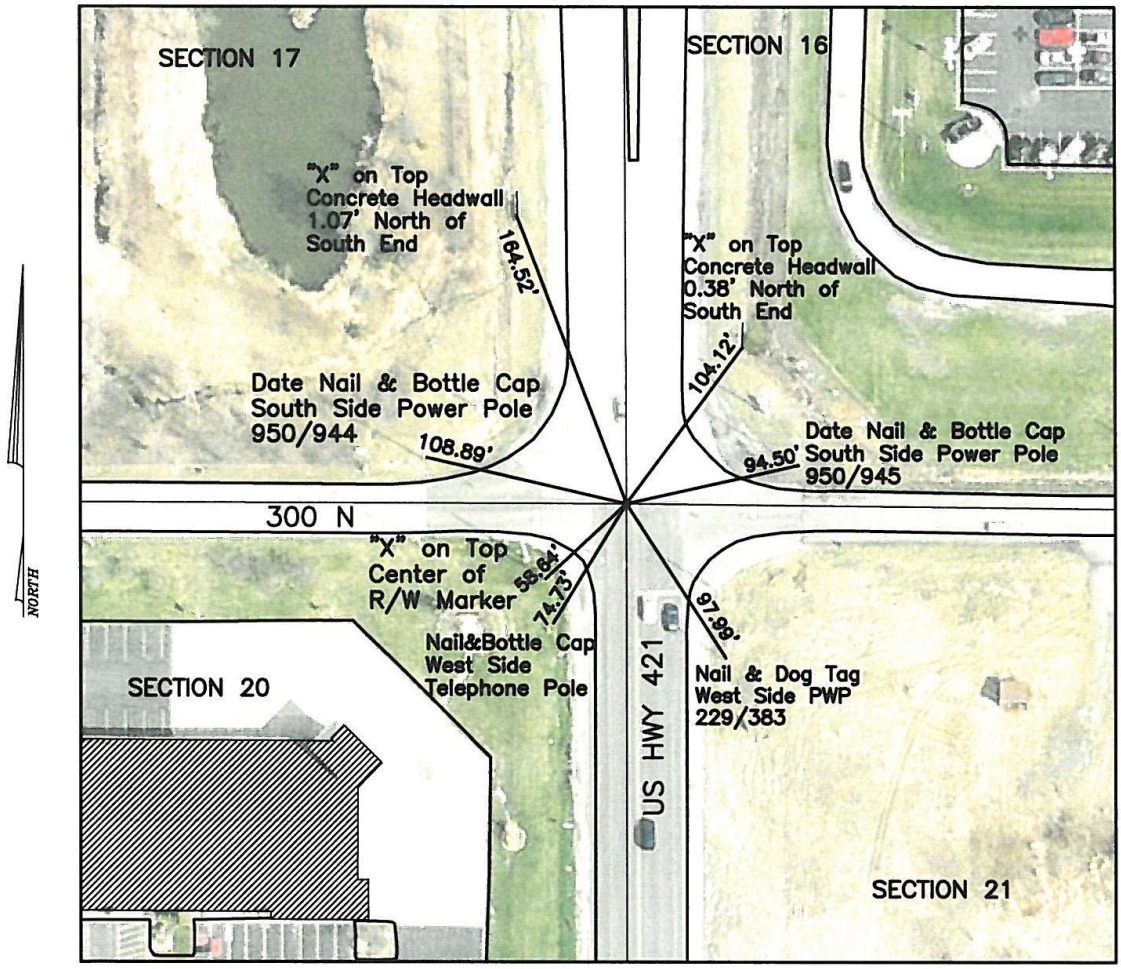

HISTORICAL NOTES:
6-16-1986 SCT&KRC -Found Brass Pin in concrete pavement, Set C.I. Monument in its place, Book 259, p.26
7-9-1991 RTB&TJH -Checked, C.I. Monument Flush, good condition
August 2009 TJH&KAR -Monument Flush, witnesses good
November 2009 TJH&KAR -took off 1/2" cap, raised w/1" cap, witnesses good
(Monument down 1/4" of asphalt road)

LAPORTE COUNTY SURVEYOR

555 MICHIGAN AVE. SUITE 104, LAPORTE, INDIANA 46350
PHONE 219-326-6808 EXT. 2225
Fax (219) 362-9804 Email SURVEYORGROUP@LAPORTECOUNTY.ORG

Scale: 1"=40'	Date: 8/24/11	Drawn By: KAR	Chk'd By: ____

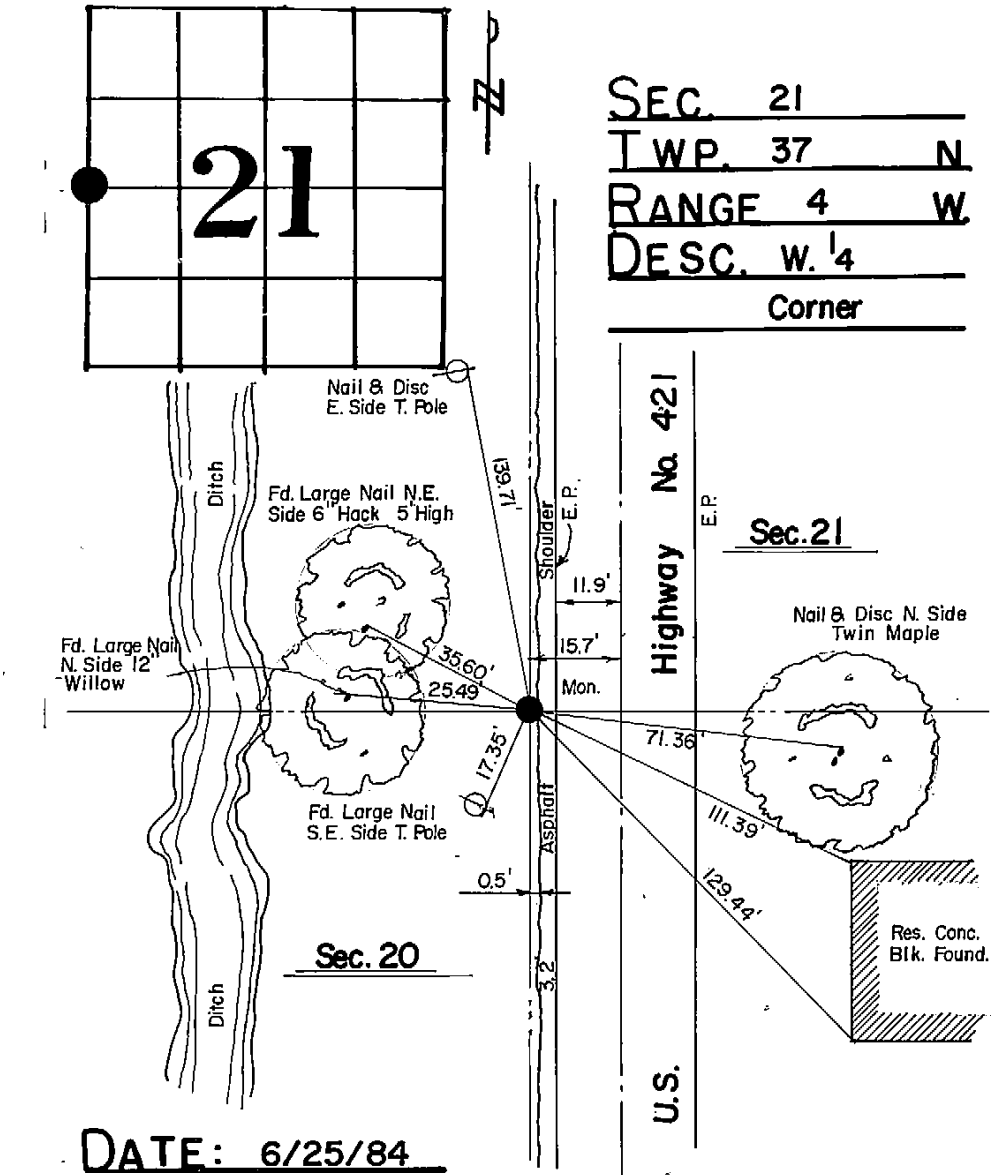

SEC. 21
TWP. 37 N
RANGE 4 W
DESC. W. 1/4
Corner

DATE: 6/25/84
FOUND BY: S.C.T. & M.T.K.
REMARKS: Fd. old iron pipe as per State Highway.
Set C.I.Mon. 6" deep. Book 257 p.31.; 4/17/96 TJH & KEW CIMON Good COND
Down 1" over 6"± sunny & cool 45° Fnd 3/4" pipe down 9"± over 1.7' W Side

SEE ALSO E ¼ 20-37-4

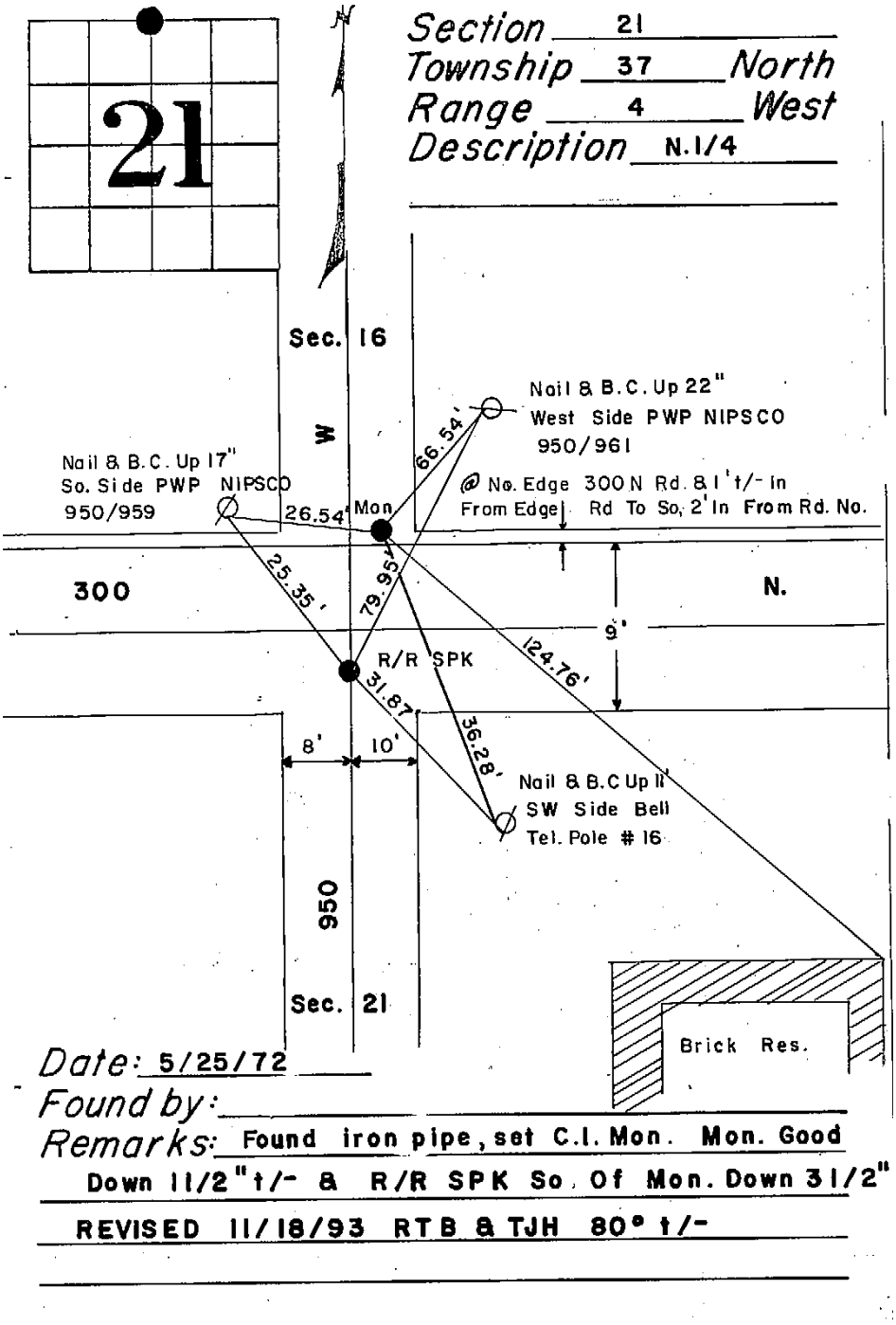

SEE ALSO S ¼ 16-37-4

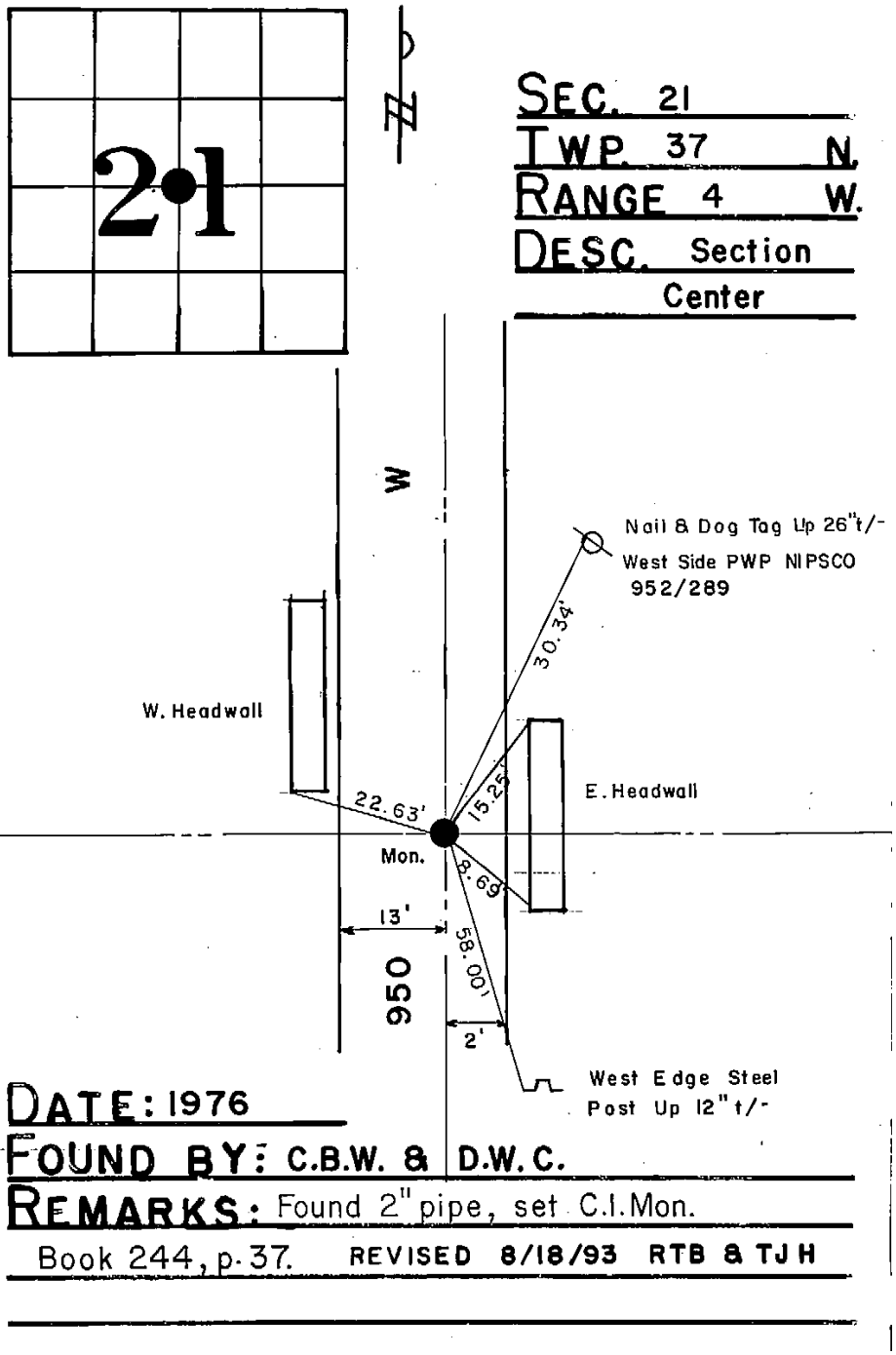
21
N
SEC. 21
TWP. 37 N.
RANGE 4 W.
DESC. Section Center
W
Nail & Dog Tag Up 26"t/-
West Side PWP NIPSCO
952/289
30.34'
W. Headwall
22.63'
15.25'
E. Headwall
Mon.
8.69'
13'
58.00'
950
2'
West Edge Steel
Post Up 12"t/-
DATE: 1976
FOUND BY: C.B.W. & D.W.C.
REMARKS: Found 2" pipe, set C.I.Mon.
Book 244, p. 37. REVISED 8/18/93 RTB & TJH

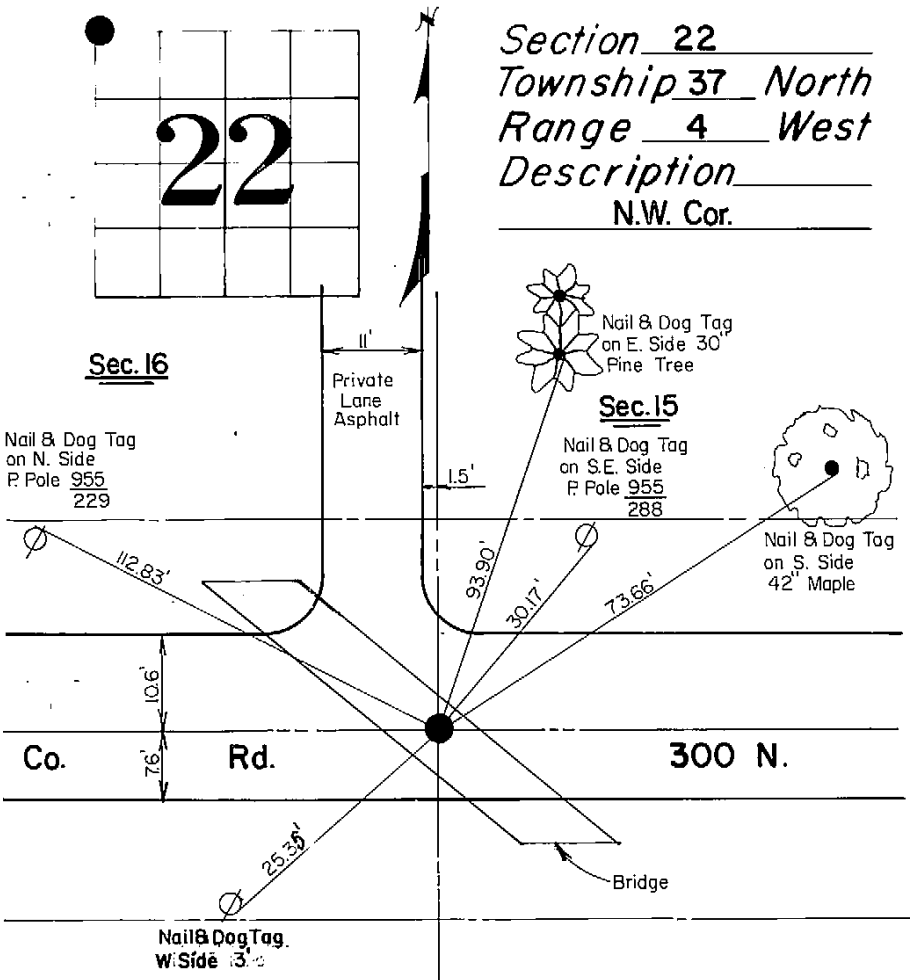

SEE ALSO NE ¼ 21-37-4
SE ¼ 16-37-4
SW ¼ 15-37-4

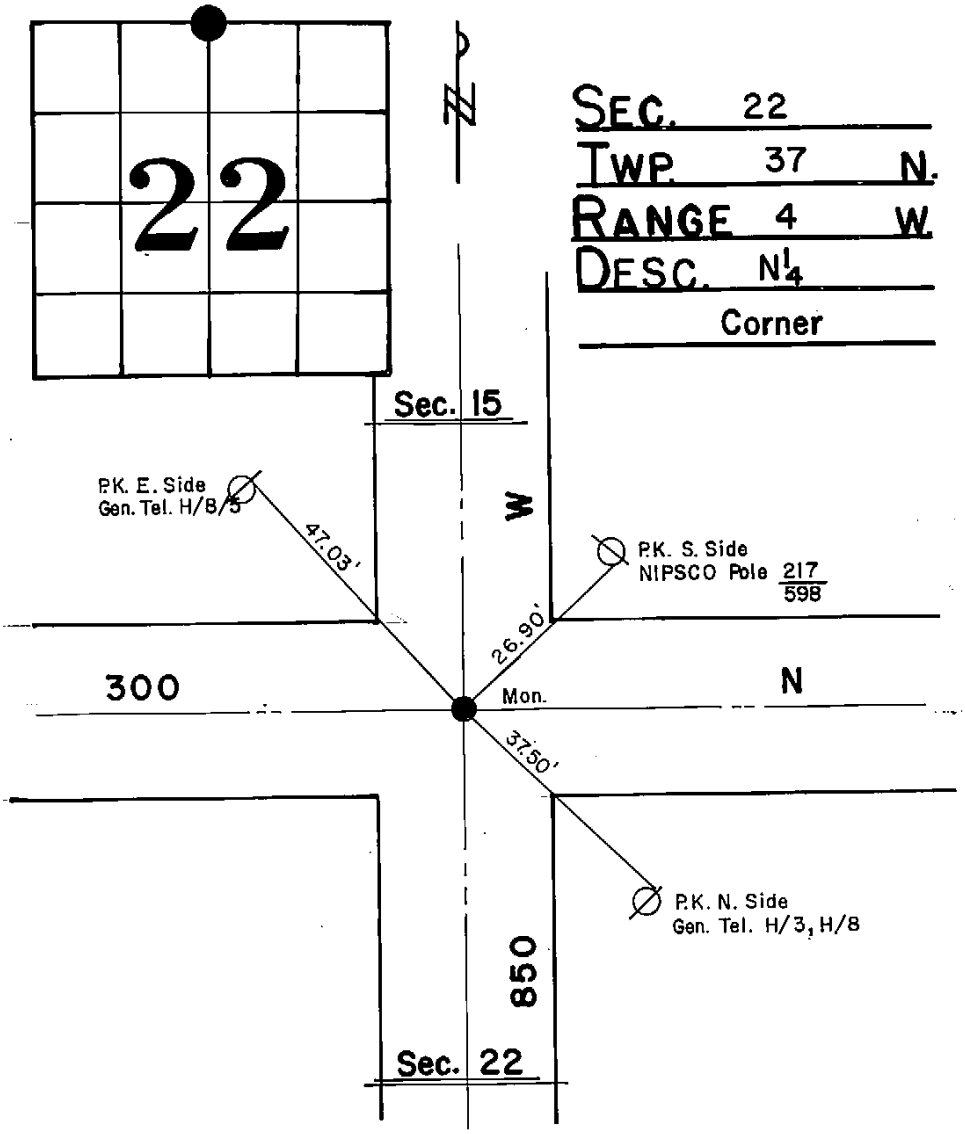

DATE: 6/72

FOUND BY: R.B.B., C.J. & J.T.K.

REMARKS: Found iron pipe & stone, set iron monument.

SEE ALSO S ¼ 15-37-4

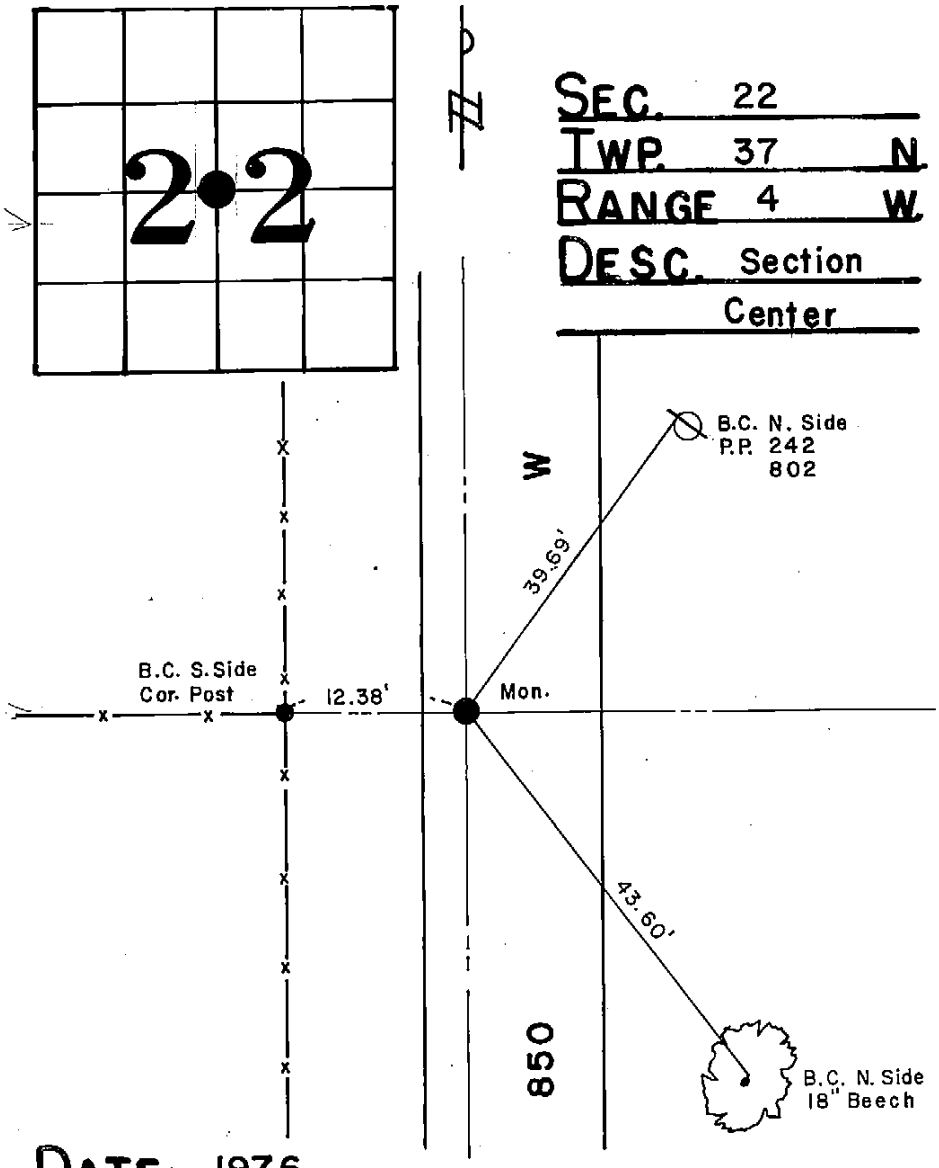

SEC. 22
TWP. 37 N
RANGE 4 W.
DESC. Section Center

DATE: 1976

FOUND BY: C.B.W. & D.W.C.

REMARKS: Found pipe, set C.I. Mon.

Book 244, p. 24.; 7/8/99 Fnd Broken MON on New Chip & Seal Road Replaced w/12" MON 1-1/2" cap

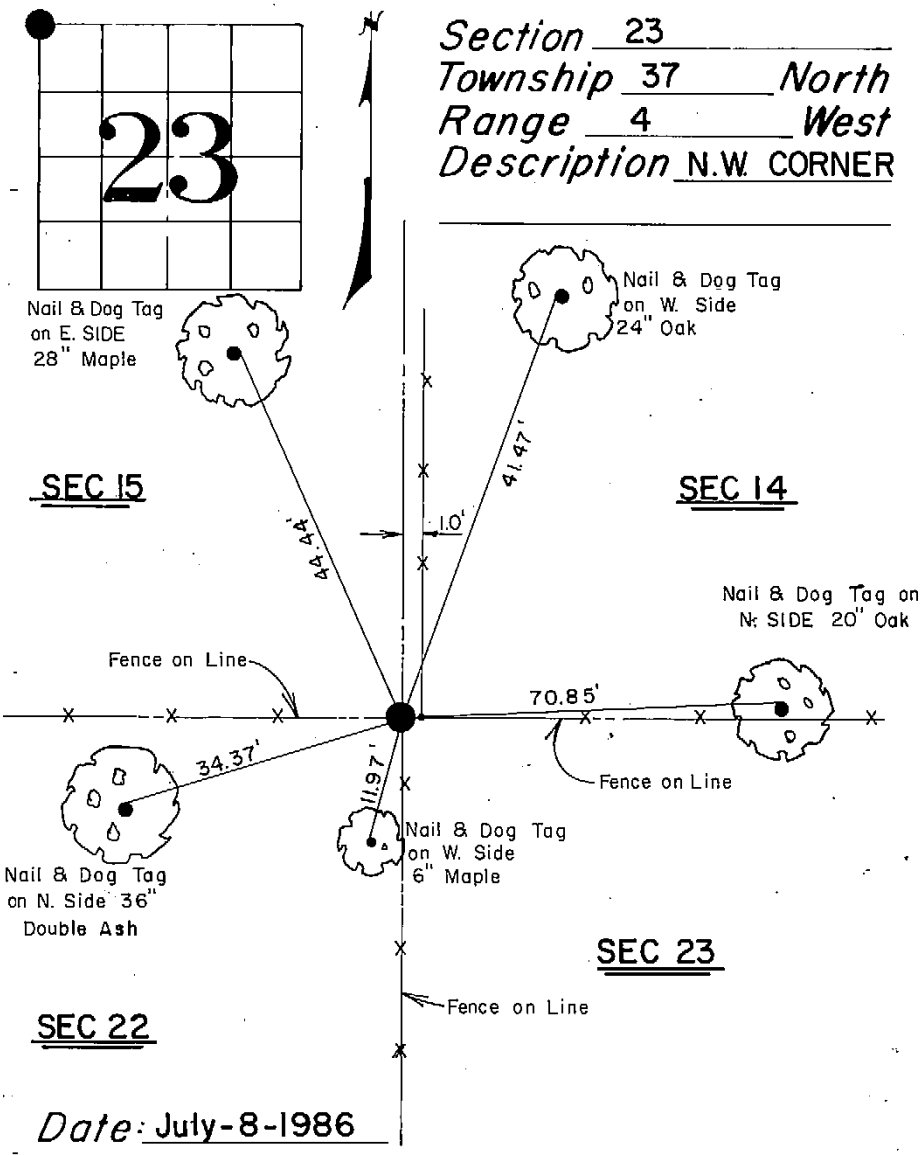

SEE ALSO NE ¼ 22-37-4
SE ¼ 15-37-4
SW ¼ 14-37-4

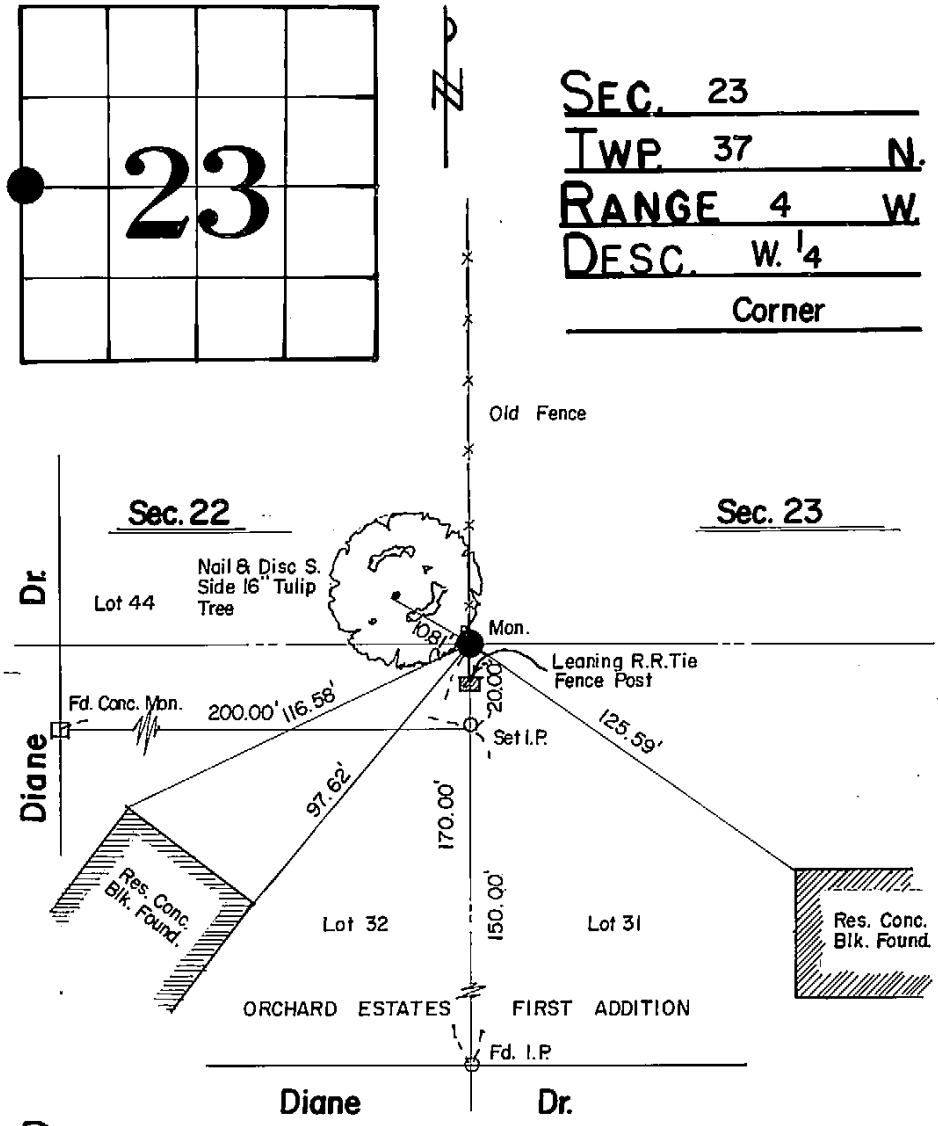

DATE: 7/2/84

FOUND BY: S.C.T. & M.T.K.

REMARKS: Set C.I.Mon. as per Orchard Estates 1st & 2nd Add. No conc. mon. found. Book 257, p.48.

SEE ALSO E ¼ 22-37-4

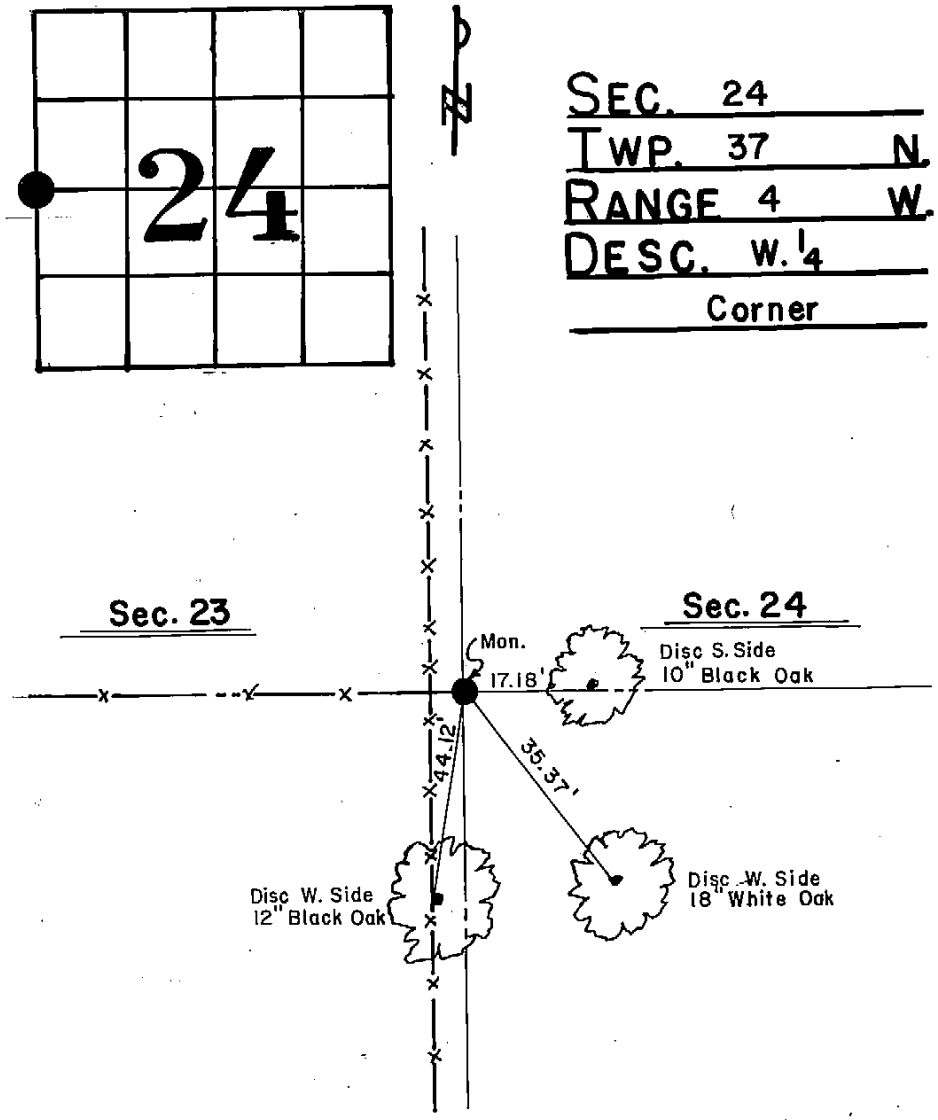

SEC. 24
TWP. 37 N.
RANGE 4 W.
DESC. W. 1/4 Corner

DATE: 1979
FOUND BY: C.B.W. & W.C.K.
REMARKS: Found stone & pipe, set C.I.Mon. on stone. Book 248, p.62.

SEE ALSO E ¼ 23-37-4

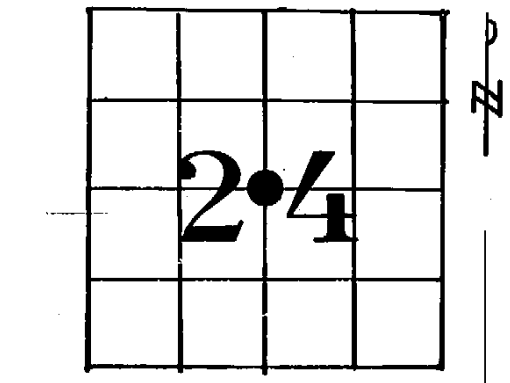

SEC. 24
TWP. 37 N.
RANGE 4 W.
DESC. Section
Center

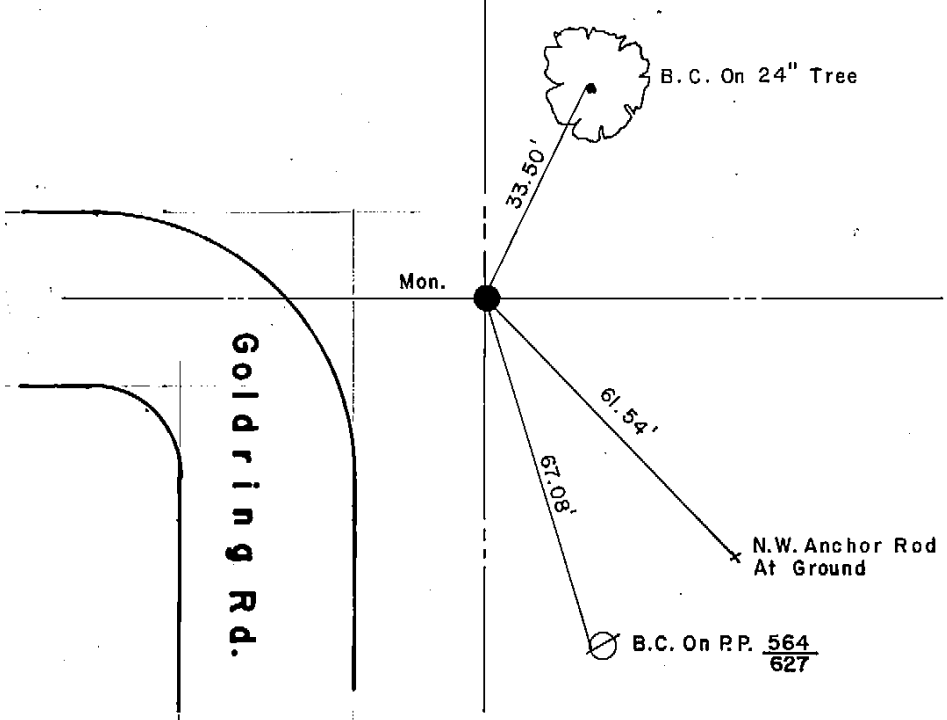

DATE: 1975
FOUND BY: C.B.W. & J.F.H.
REMARKS: Found pipe, set C.I. Mon.
Book 243, p. 27. & 244, P. 6.

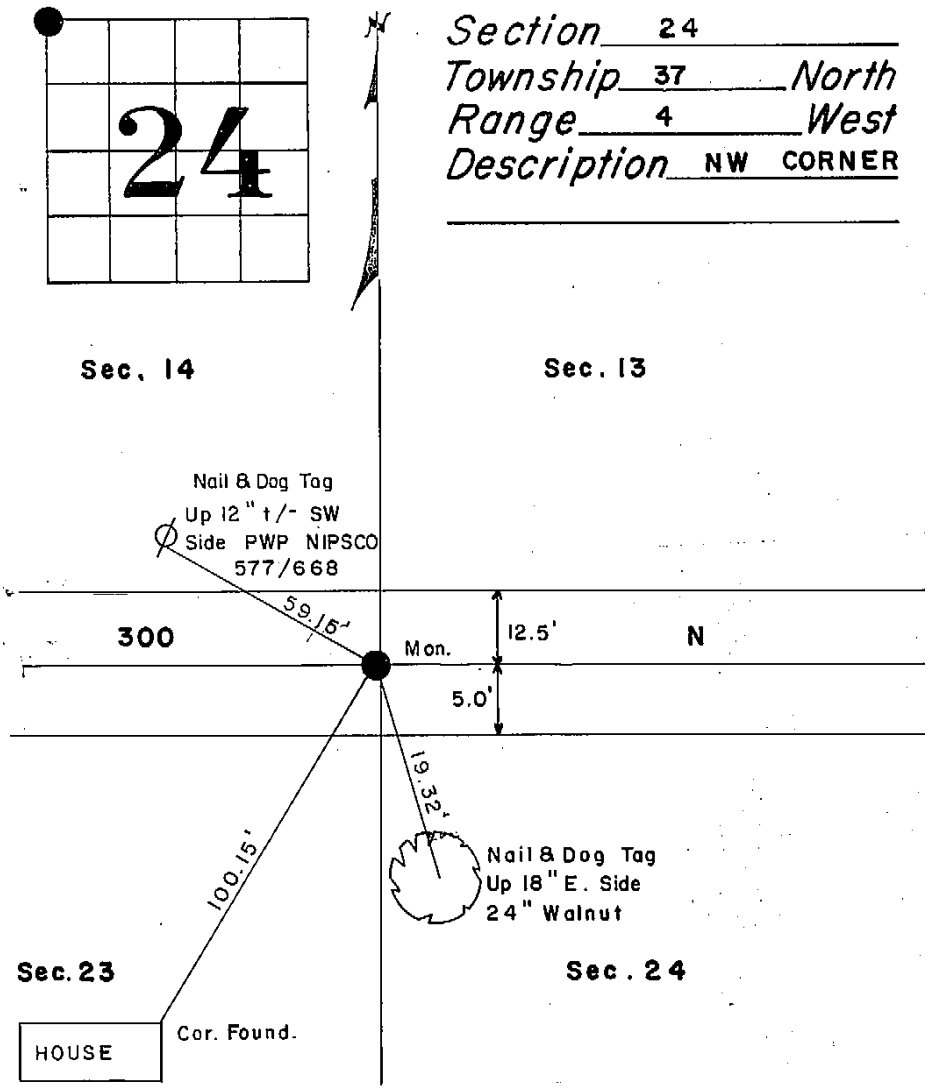

Date: 1975

Found by: CBW & DFH

Remarks: Found stone, brick, pipe, set C.I. MON. on top of pipe. Book 243, p 28 MON. Down 3"

Revised 7/2/93 RTB & TJH

SEE ALSO NE ¼ 23-37-4
SE ¼ 14-37-4
SW ¼ 13-37-4

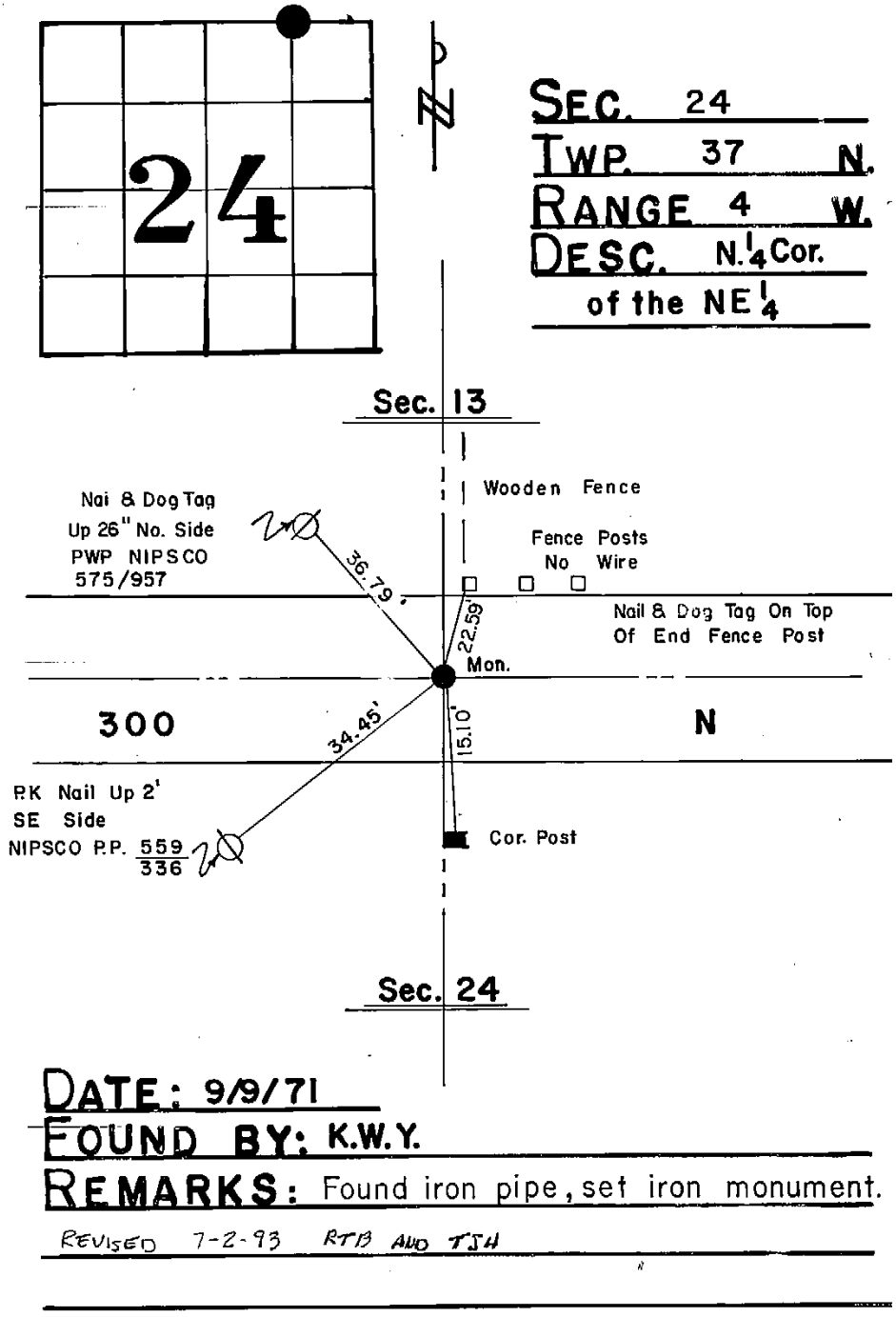

SEE ALSO S ¼ of the SE ¼ 13-37-4

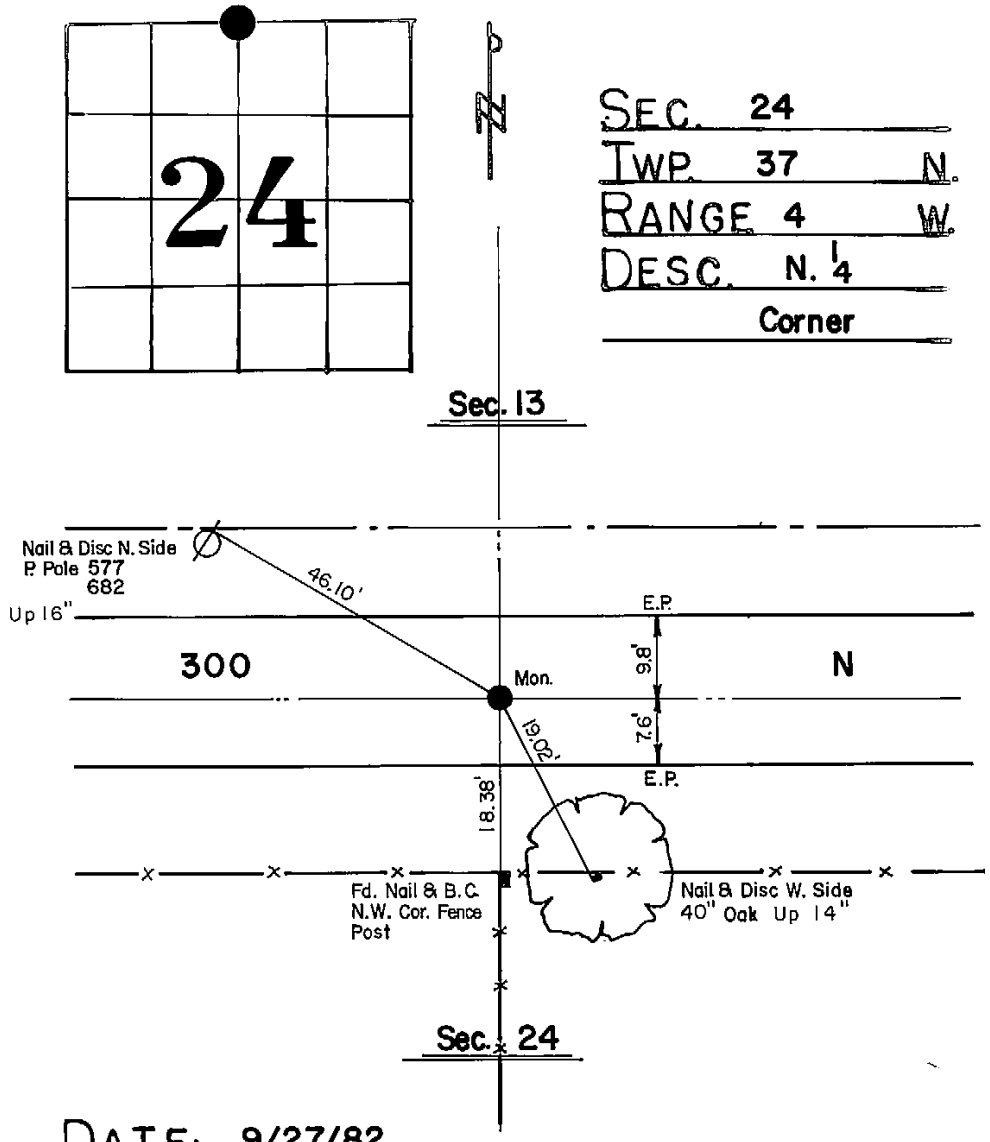

SEC. 24
TWP. 37 N.
RANGE 4 W.
DESC. N. 1/4
Corner

DATE: 9/27/82
FOUND BY: S.C.T. & D.P.S.
REMARKS: Found broken C.I.Mon. over stone, replaced C.I.Mon. as per book 243, p.29. Book 254, p.50.
7/2/93 RTB&TJH CI MON broken↓ 4"+/-

SEE ALSO S ¼ 13-37-4

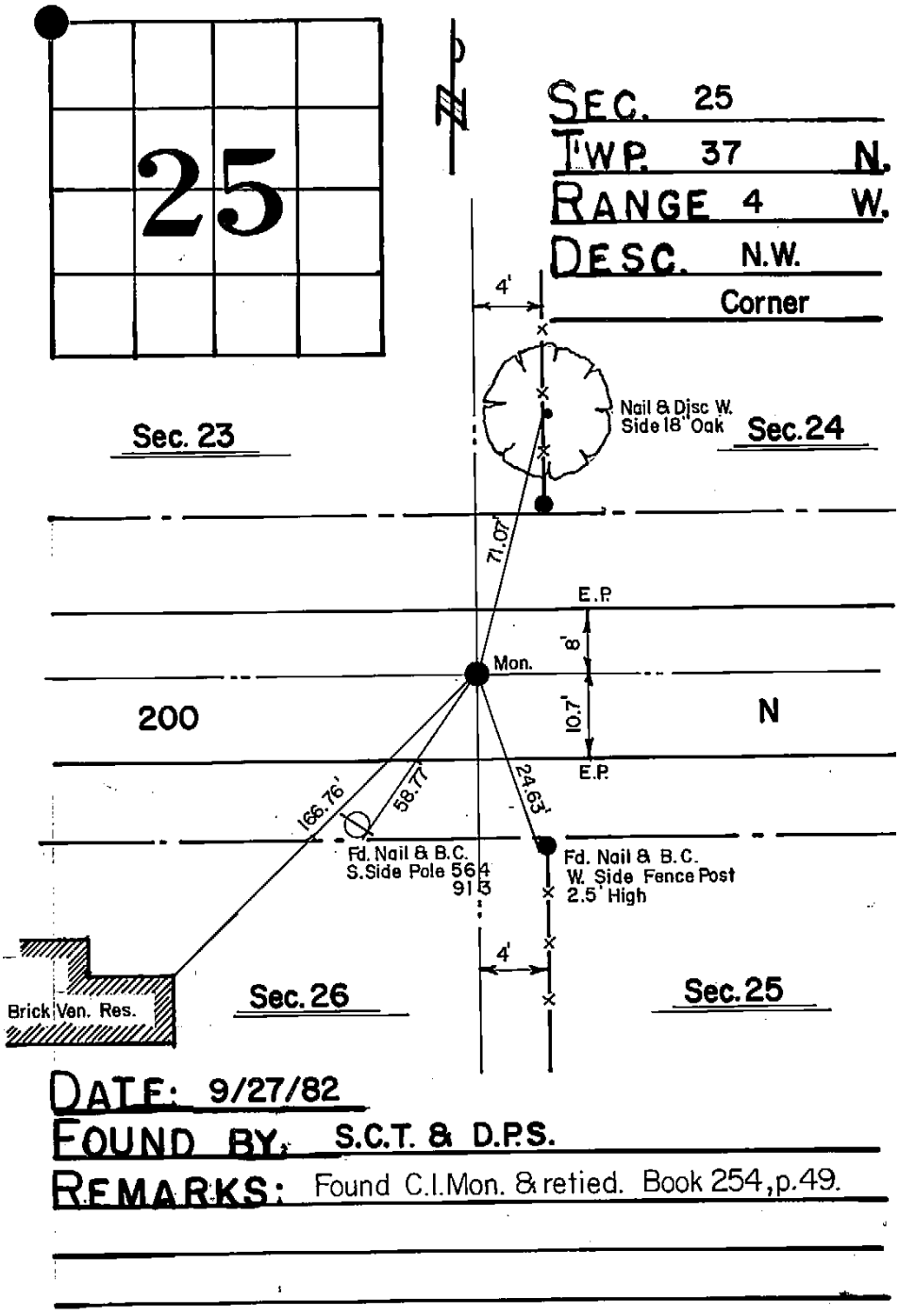

SEE ALSO NE ¼ 26-37-4
SE ¼ 23-37-4
SW ¼ 24-37-4

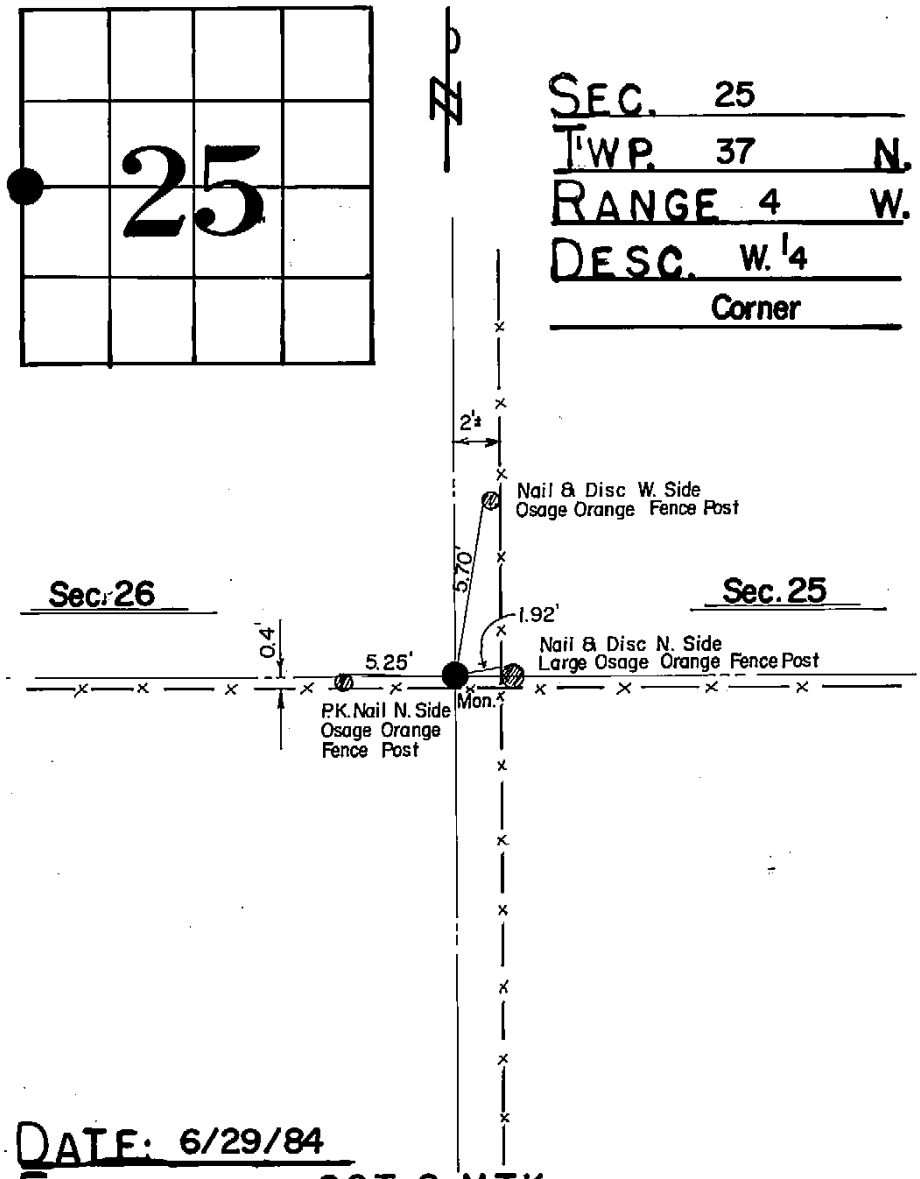

SEE ALSO E ¼ 26-37-4

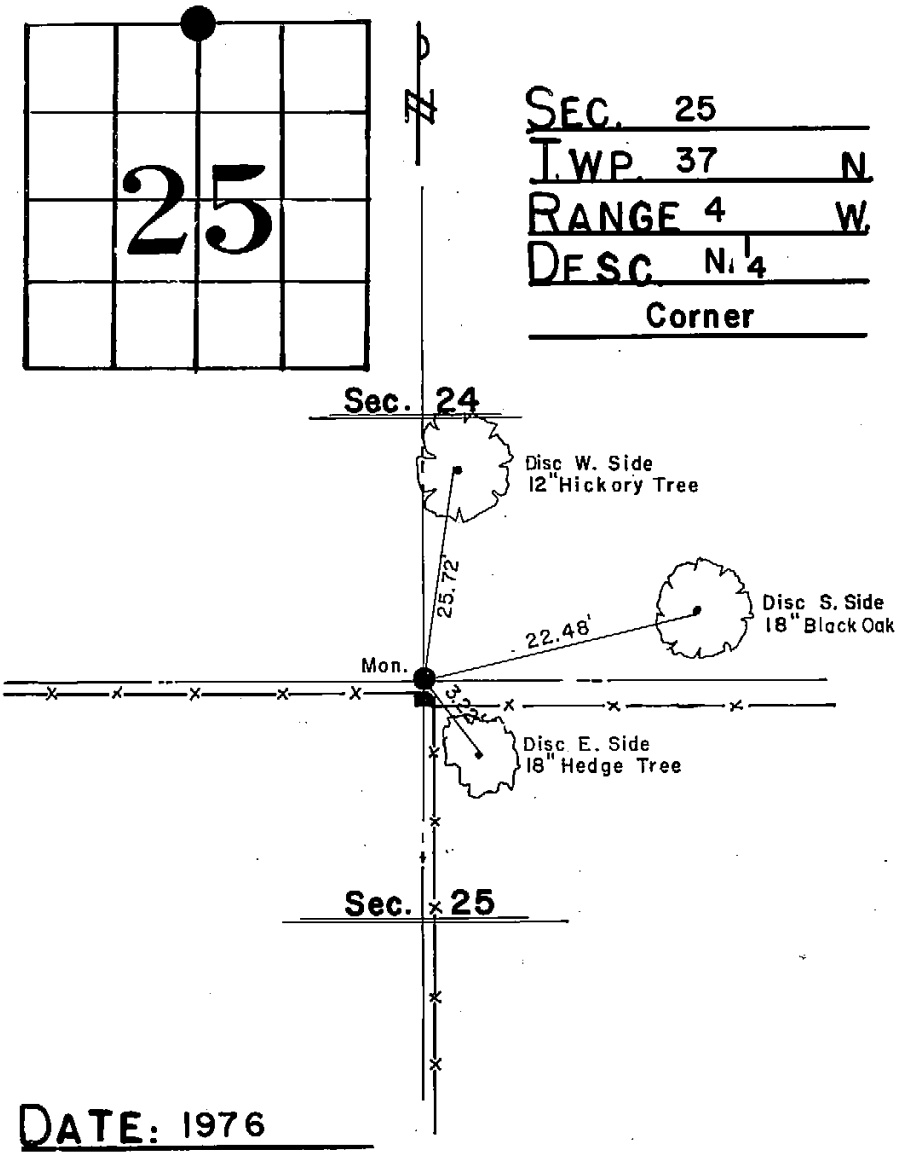

SEC. 25
TWP. 37 N.
RANGE 4 W.
DESC. N. 1/4 Corner

DATE: 1976
FOUND BY: C.B.W. & W.C.K.
REMARKS: Found iron & stone, set C.I. Mon. on top of stone. Book 245, p.42.

SEE ALSO S ¼ 24-37-4

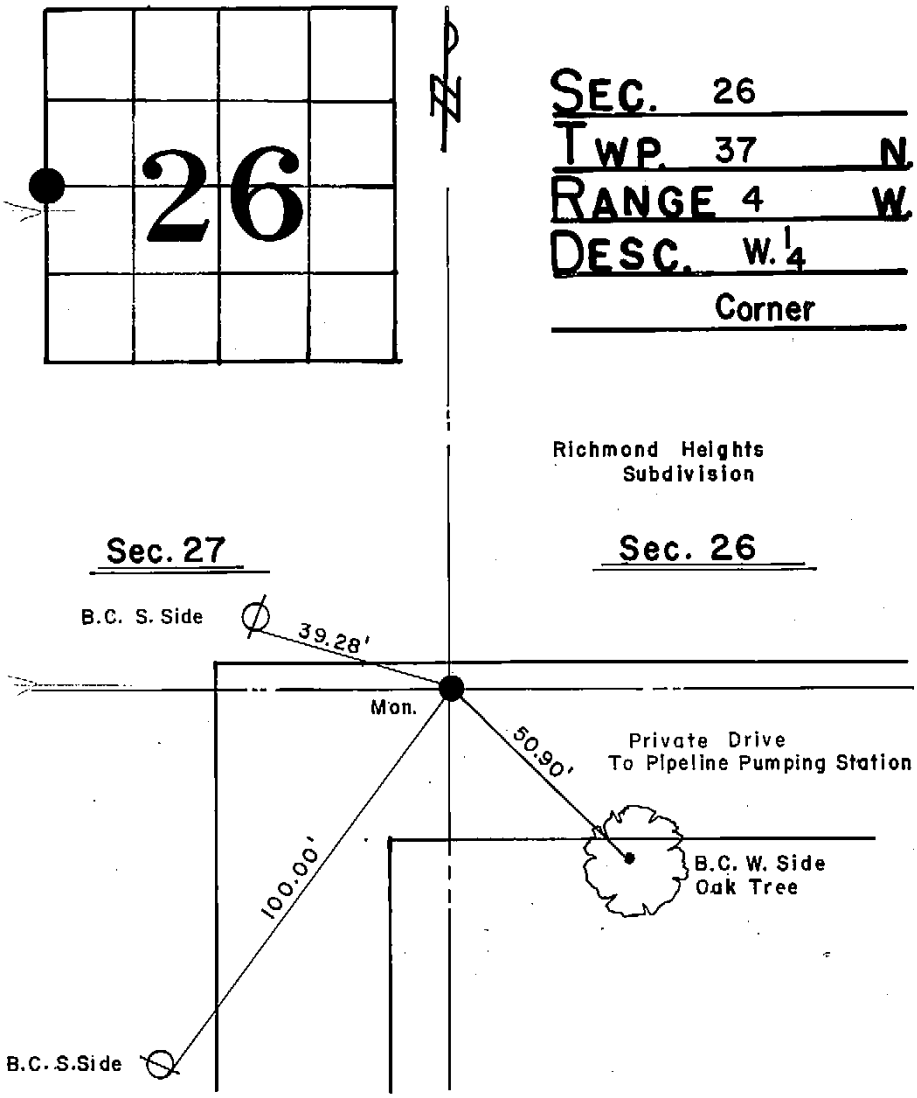

SEC. 26
TWP. 37 N.
RANGE 4 W.
DESC. W. 1/4
Corner

DATE: 1975
FOUND BY: C.B.W.
REMARKS: Found stone set C.I.Mon. on top of stone. Book 243, p. 72.

SEE ALSO E ¼ 27-37-4

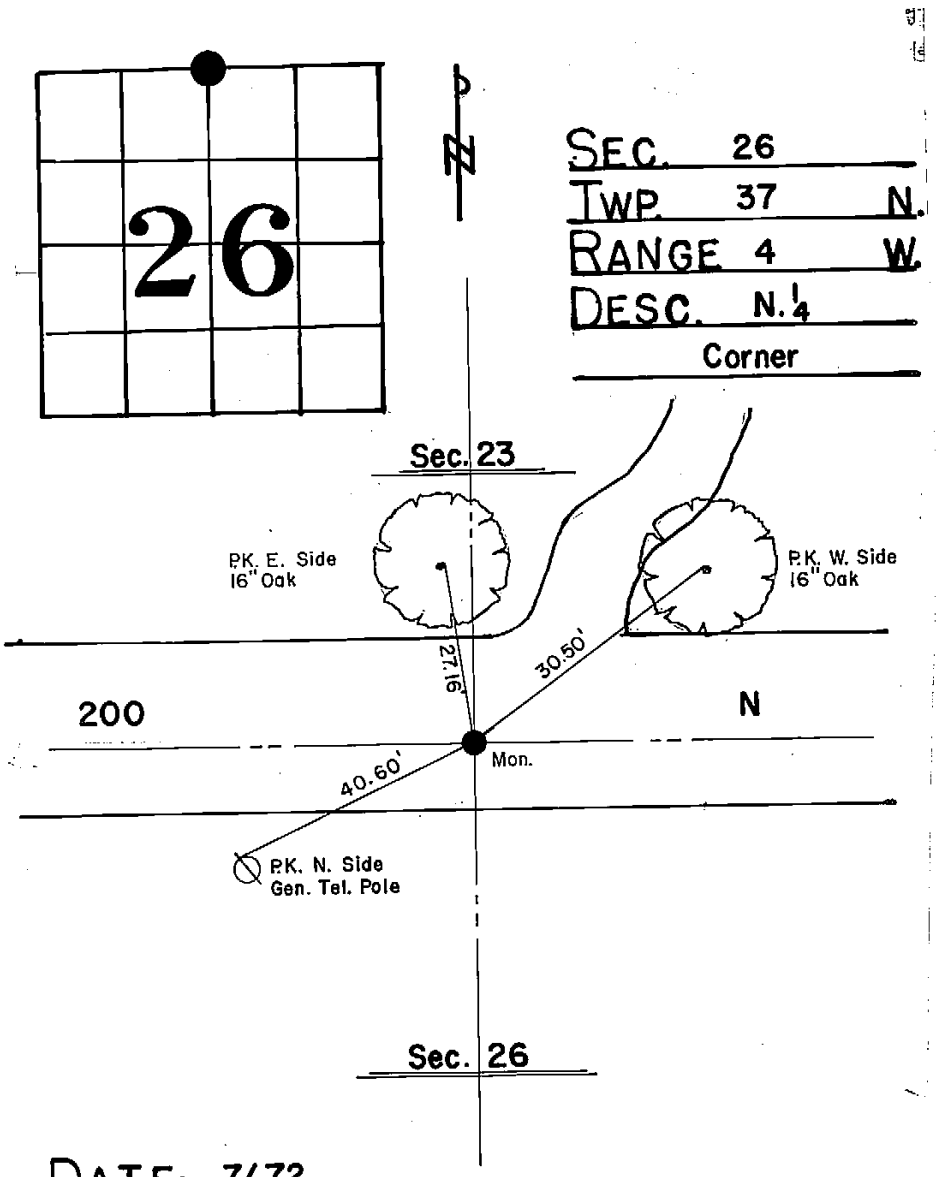

SEE ALSO S ¼ 23-37-4

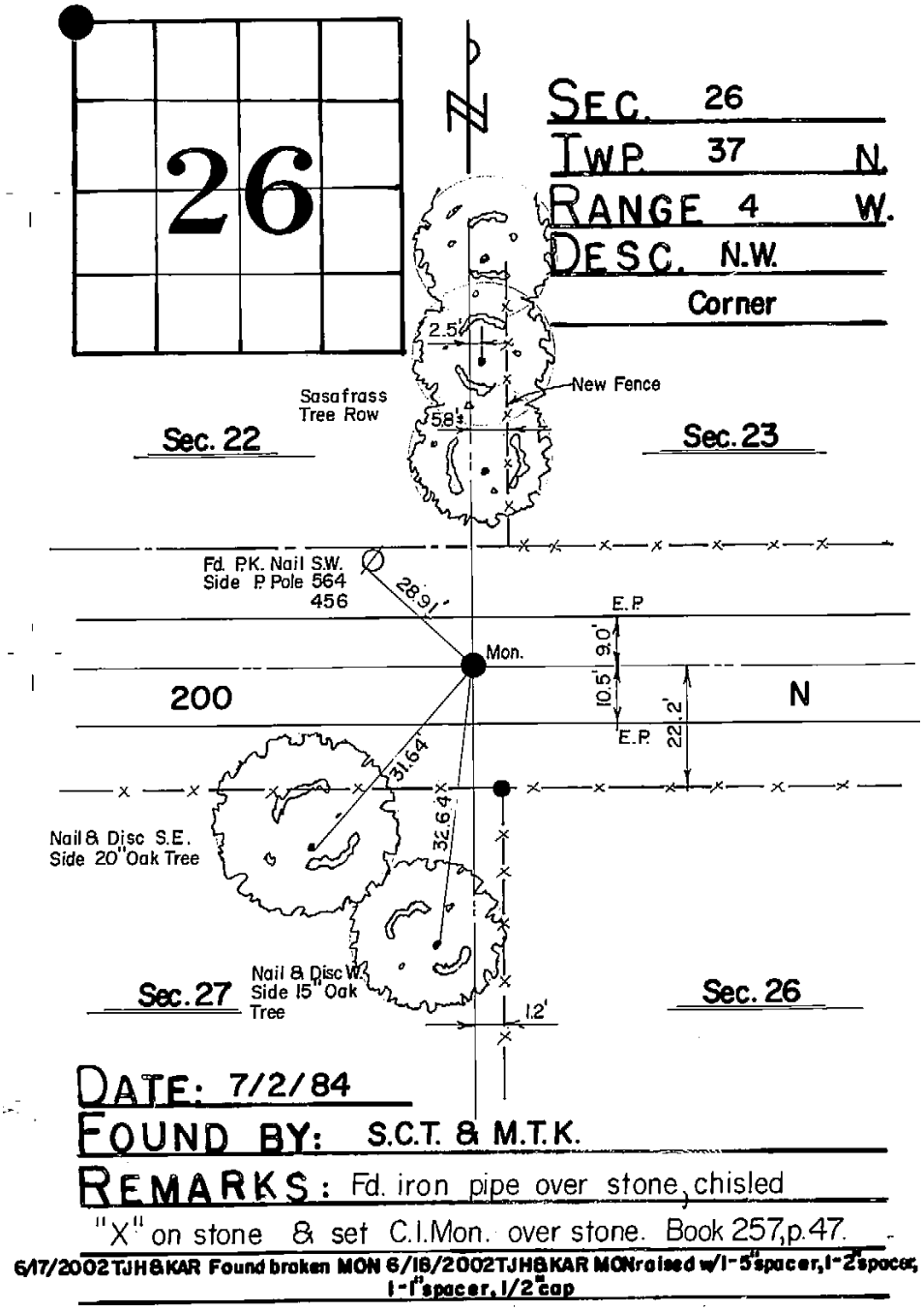

DATE: 7/2/84

FOUND BY: S.C.T. & M.T.K.

REMARKS: Fd. iron pipe over stone, chisled "X" on stone & set C.I.Mon. over stone. Book 257, p. 47.

6/17/2002 TJH & KAR Found broken MON 6/18/2002 TJH & KAR MON raised w/ 1-5" spacer, 1-2" spacer, 1-1" spacer, 1/2" cap

SEE ALSO NE ¼ 27-37-4
SE ¼ 22-37-4
SW ¼ 23-37-4

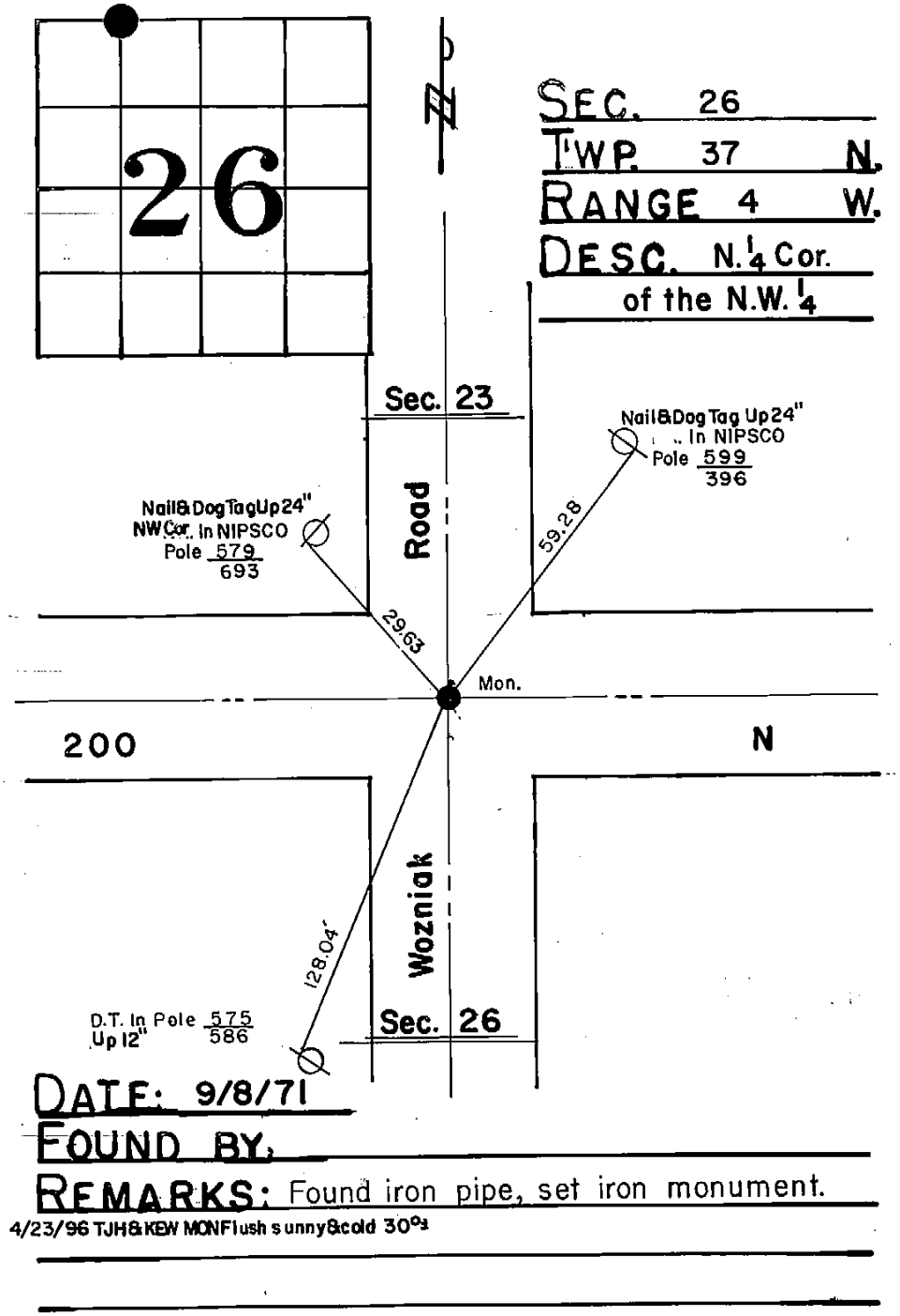

SEE ALSO S ¼ of the SW ¼ 23-37-4

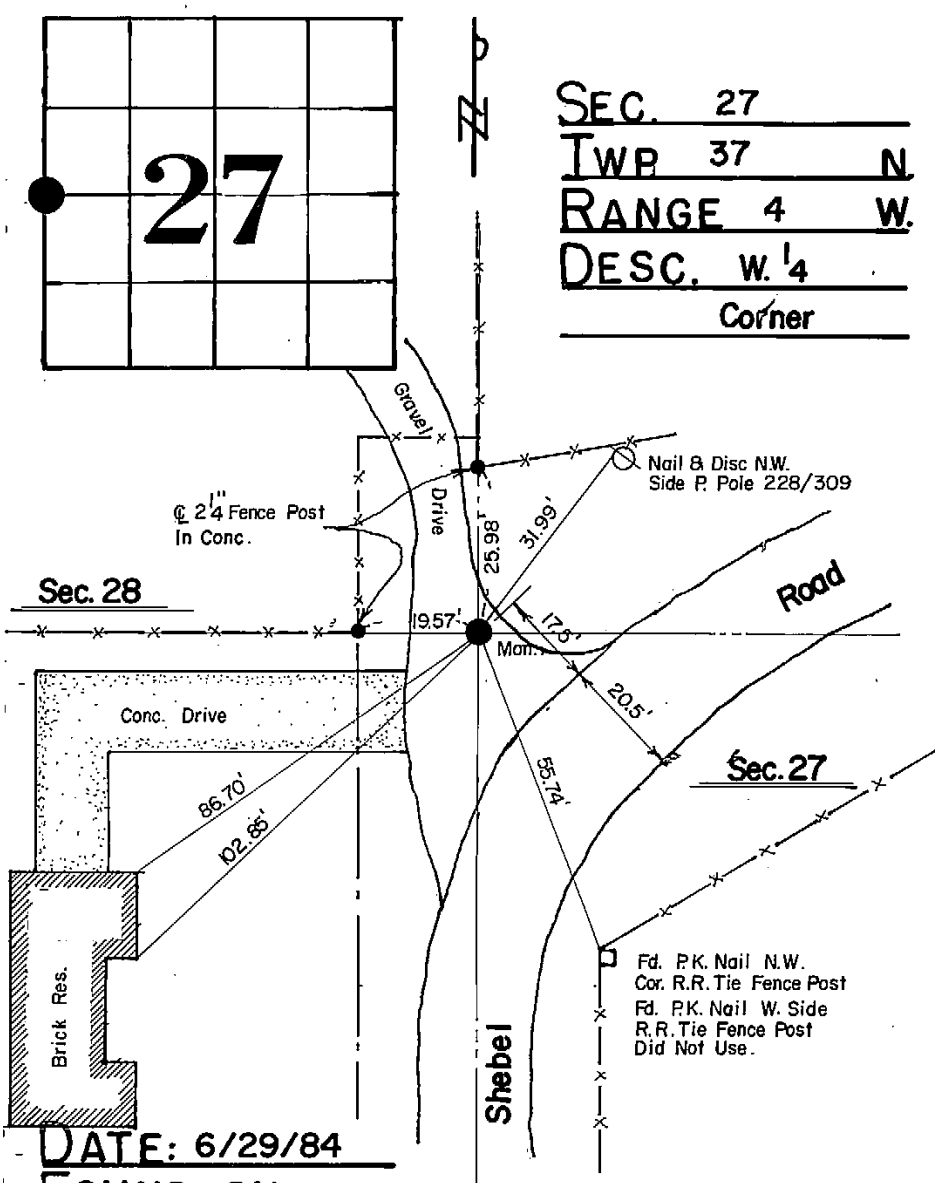

SEE ALSO E ¼ 28-37-4

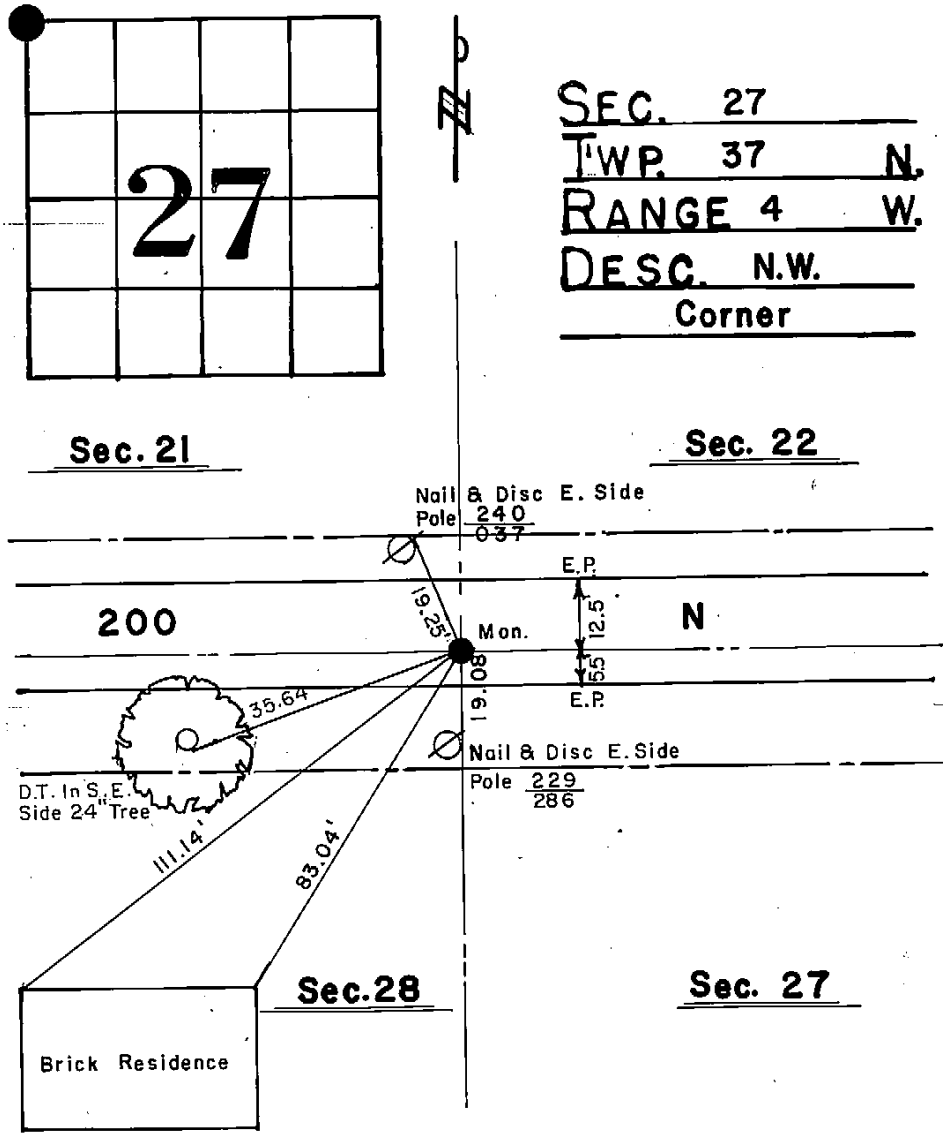

SEC. 27
TWP. 37 N.
RANGE 4 W.
DESC. N.W.
Corner

DATE: 6/13/82
FOUND BY: S.C.T. & W.A.H.
REMARKS: Found C.I. Mon. no previous ties.
Book 254, p.21 6/18/2002 TJH&KAR took off 1/2 cap raised w/ 1-5" spacer, 1" cap

SEE ALSO NE ¼ 28-37-4
SE ¼ 21-37-4
SW ¼ 22-37-4

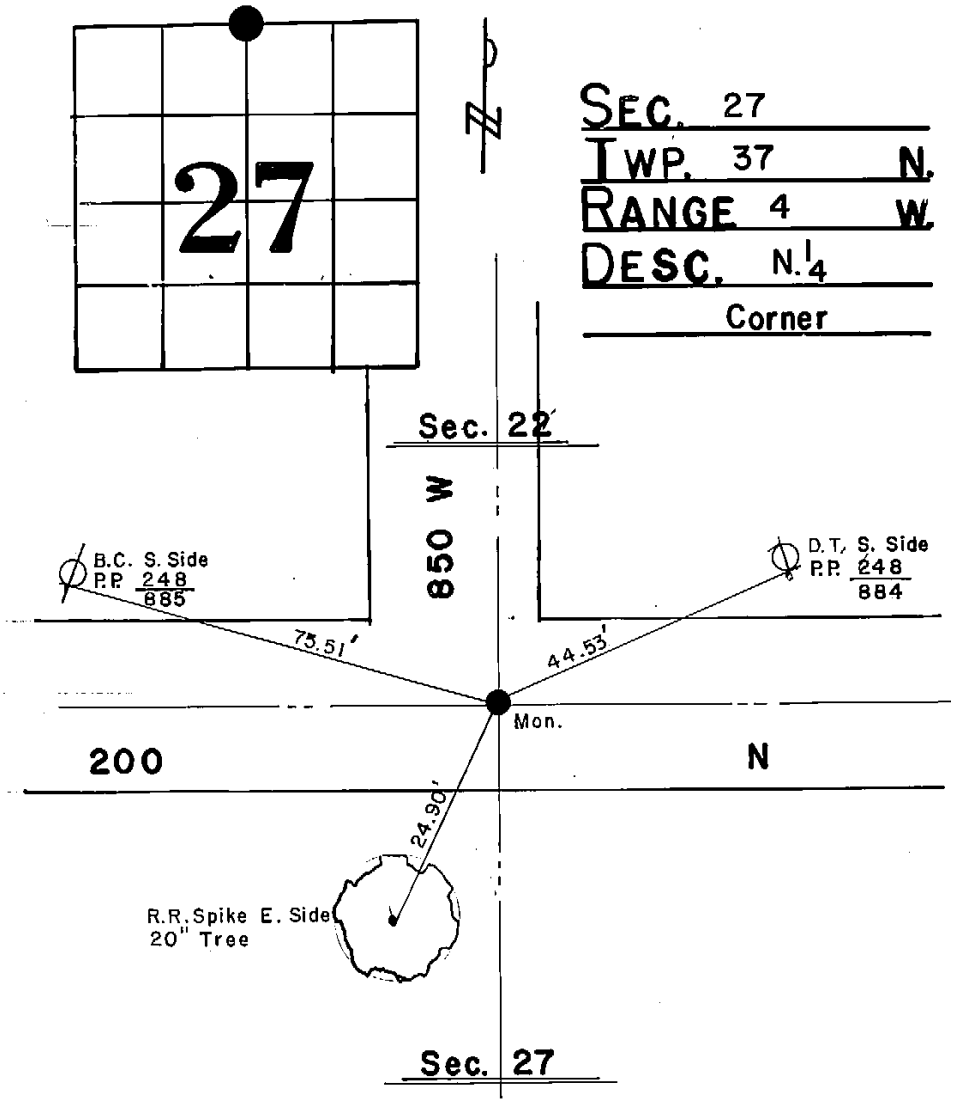

DATE: 1976

FOUND BY: C.B.W. & D.W.C.

REMARKS: Found stone, set C.I.Mon. on top of stone. Book 244, p. 25.; 7/8/1999 JBS&TH Raised MON w/ 1-4"spacer 1-1"cap REF are OK 6/17/2002 TJH, KAR took off 1"cap raised w/ 2-2" spacers, 1/2" cap

SEE ALSO S ¼ 22-37-4

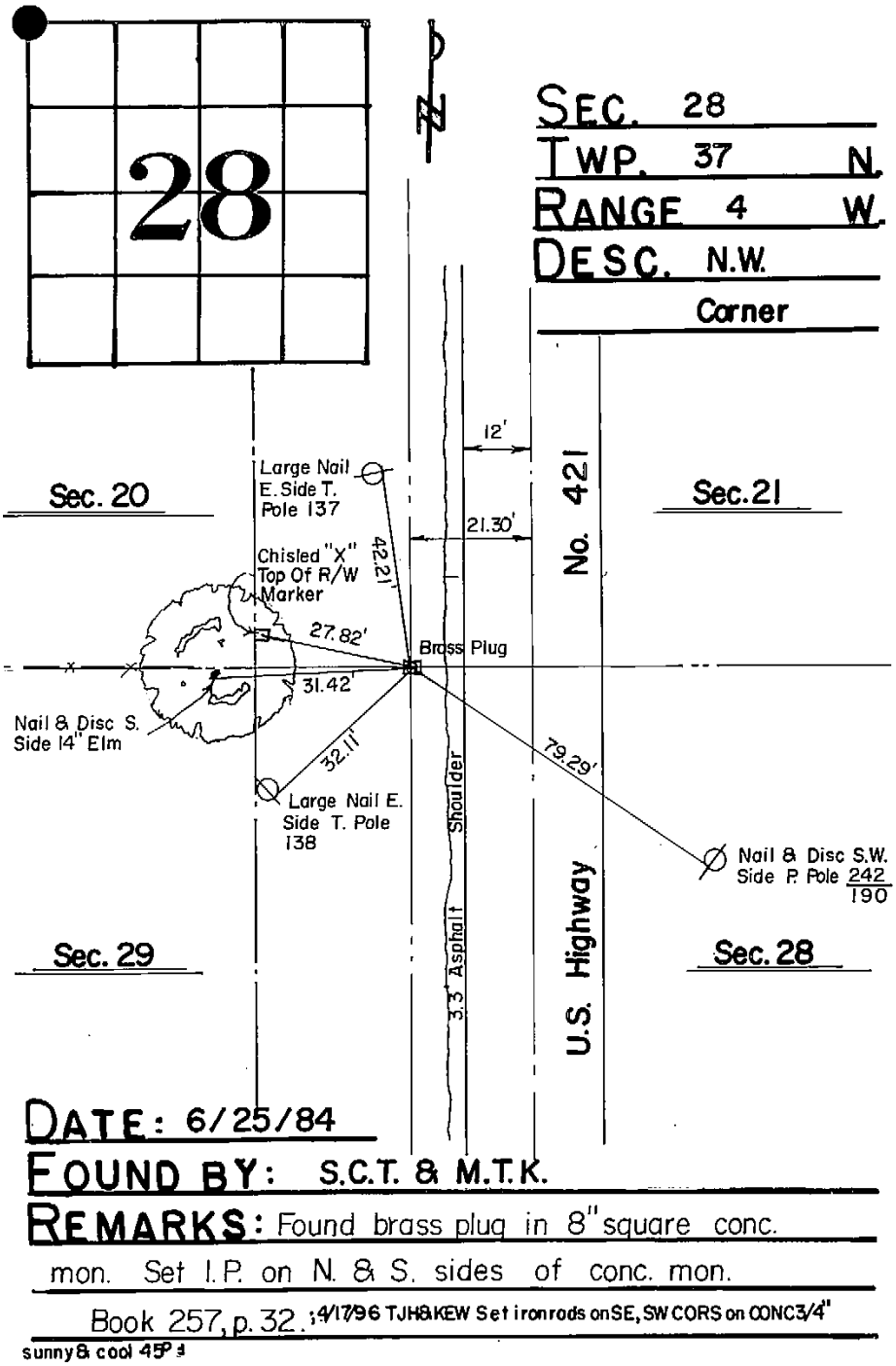

SEE ALSO NE ¼ 29-37-4
SE ¼ 20-37-4
SW ¼ 21-37-4

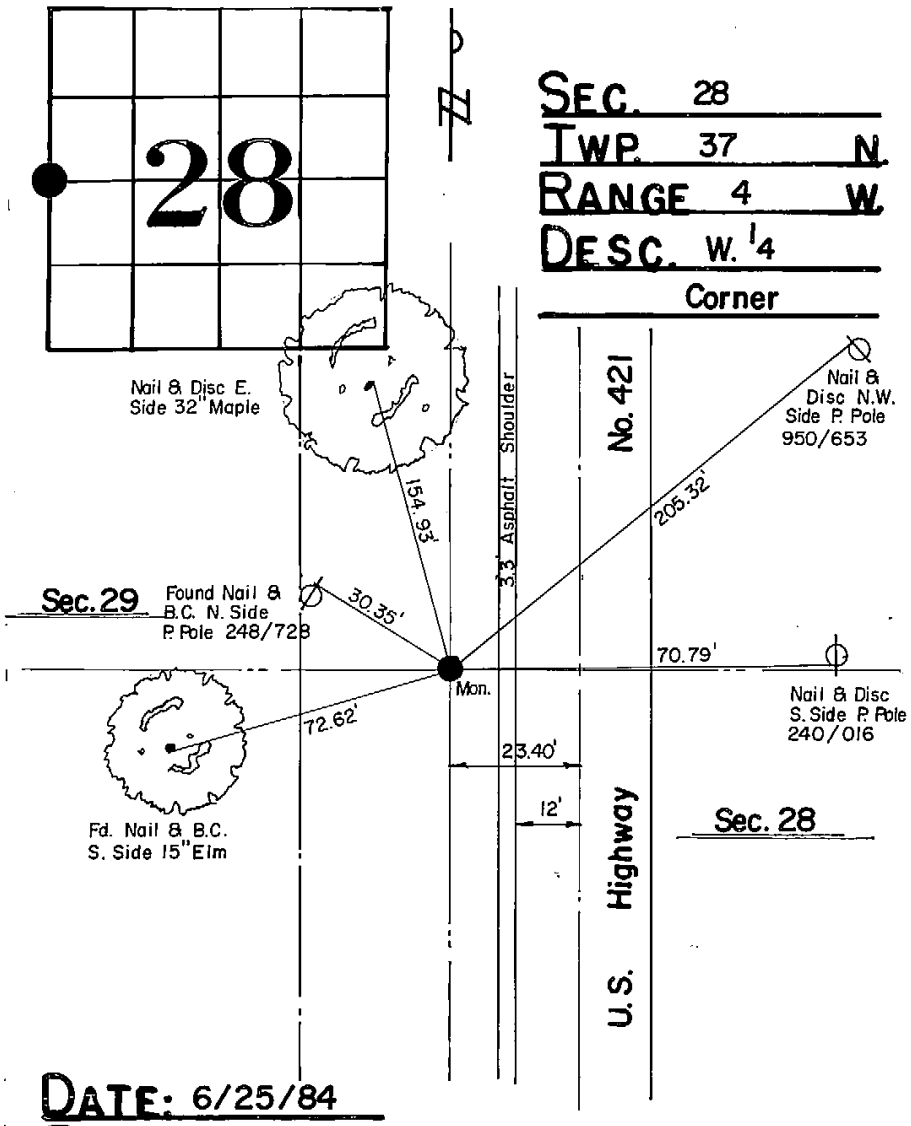

SEE ALSO E ¼ 29-37-4

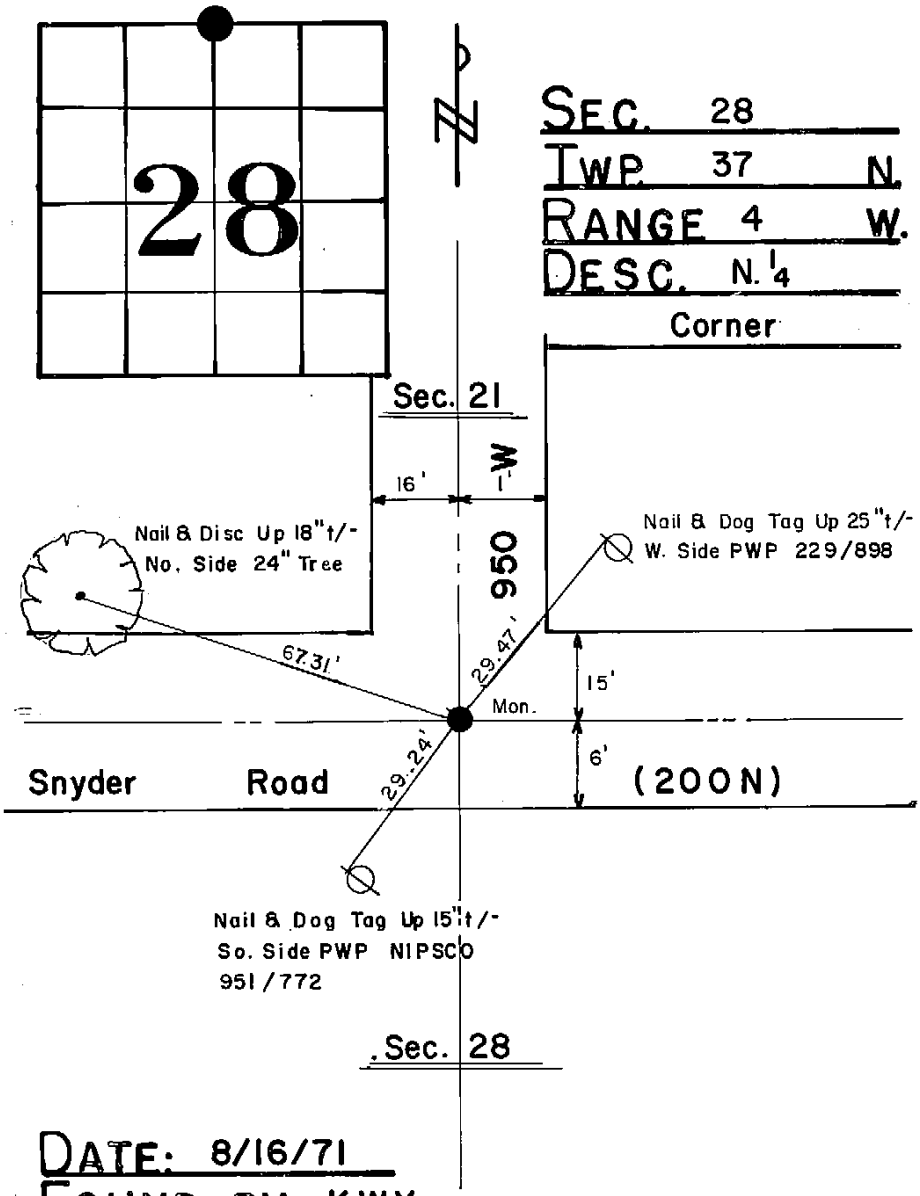

SEE ALSO S ¼ 21-37-4

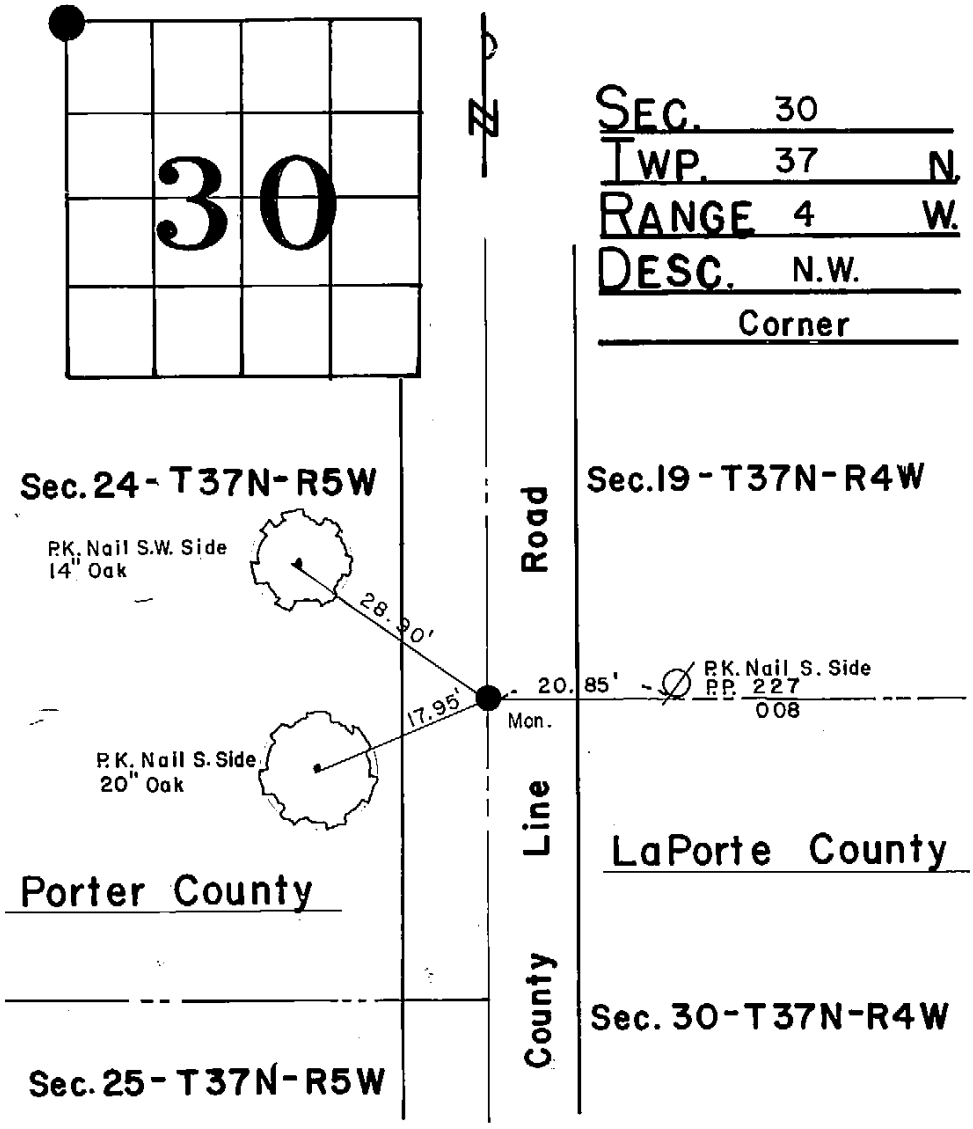

DATE: 1974

FOUND BY: C.B.W. & J.E.K.

REMARKS: Found R.R.S. & remains of wooden stake, set C.I.Mon. Book 241, p.17.

SEE ALSO SW ¼ 19-37-4

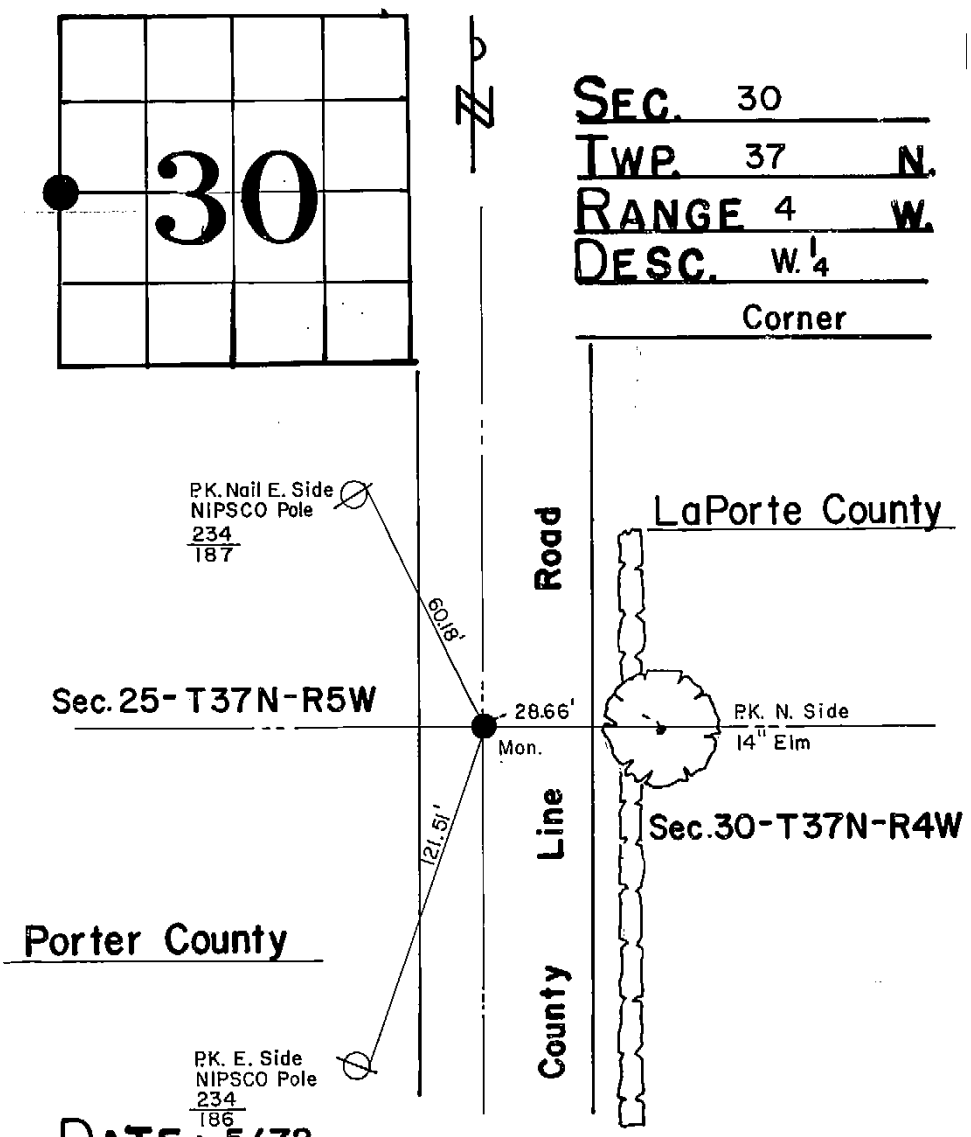
30
N
SEC. 30
TWP. 37 N.
RANGE 4 W.
DESC. W. 1/4
Corner
P.K. Nail E. Side
NIPSCO Pole
234
187
60.18'
Road
LaPorte County
Sec. 25-T37N-R5W
28.66'
Mon.
P.K. N. Side
14" Elm
Line
Sec. 30-T37N-R4W
121.51'
Porter County
County
P.K. E. Side
NIPSCO Pole
234
186
DATE: 5/72
FOUND BY: R.B.B., J.T.K. & C.J.
REMARKS: Found R.R.S., set C.I.M.

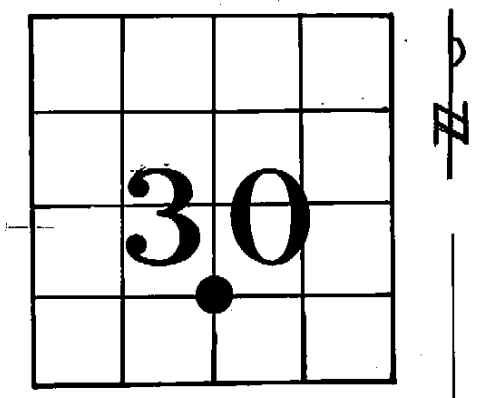

SEC. 30
TWP. 37 N.
RANGE 4 W.
DESC. N.E. Cor.
of the S.E.¼ of the S.W.¼

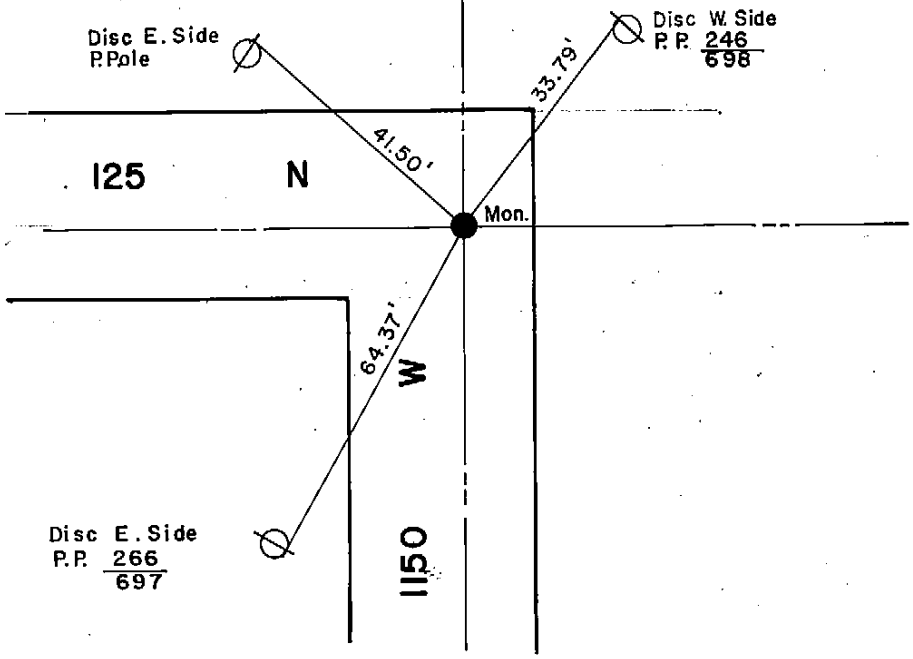

DATE: 1977
FOUND BY: C.B.W. & W.C.K.
REMARKS: Set as per book 205, p.16.
Found stone set C.I.Mon. on top of stone.
Book 246, p.31

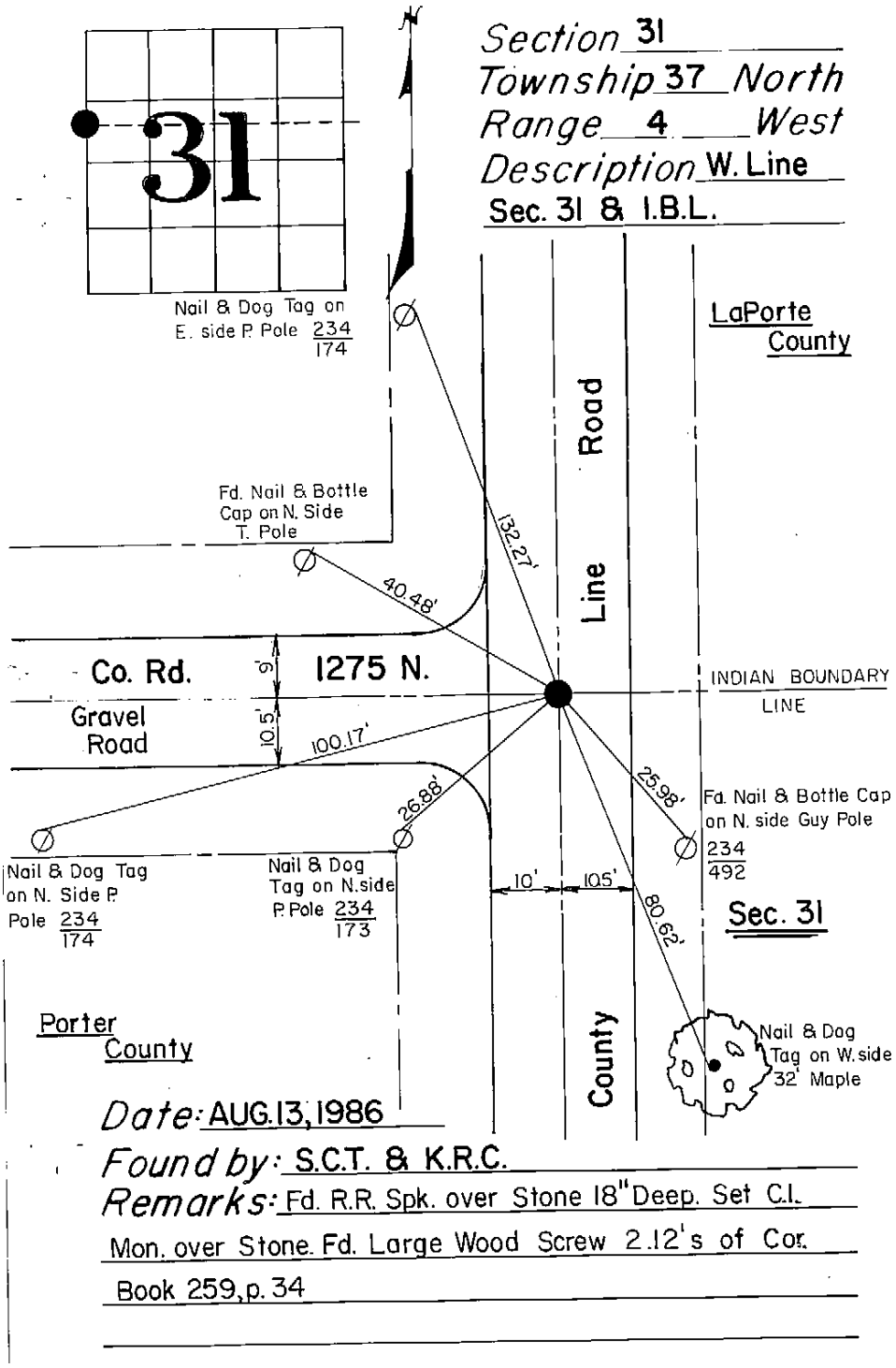
31
Section 31
Township 37 North
Range 4 West
Description W. Line
Sec. 31 & I.B.L.
Nail & Dog Tag on E. side P. Pole 234/174
LaPorte County
Road
Line
Fd. Nail & Bottle Cap on N. Side T. Pole
132.27'
40.48'
Co. Rd. 1275 N.
9'
10.5'
Gravel Road
INDIAN BOUNDARY LINE
100.17'
26.88'
25.98'
Fd. Nail & Bottle Cap on N. side Guy Pole 234/492
Nail & Dog Tag on N. Side P. Pole 234/174
Nail & Dog Tag on N.side P.Pole 234/173
10'
105'
80.62'
Sec. 31
Porter County
County
Nail & Dog Tag on W.side 32' Maple
Date: AUG.13,1986
Found by: S.C.T. & K.R.C.
Remarks: Fd. R.R. Spk. over Stone 18" Deep. Set C.I.
Mon. over Stone. Fd. Large Wood Screw 2.12's of Cor.
Book 259,p. 34

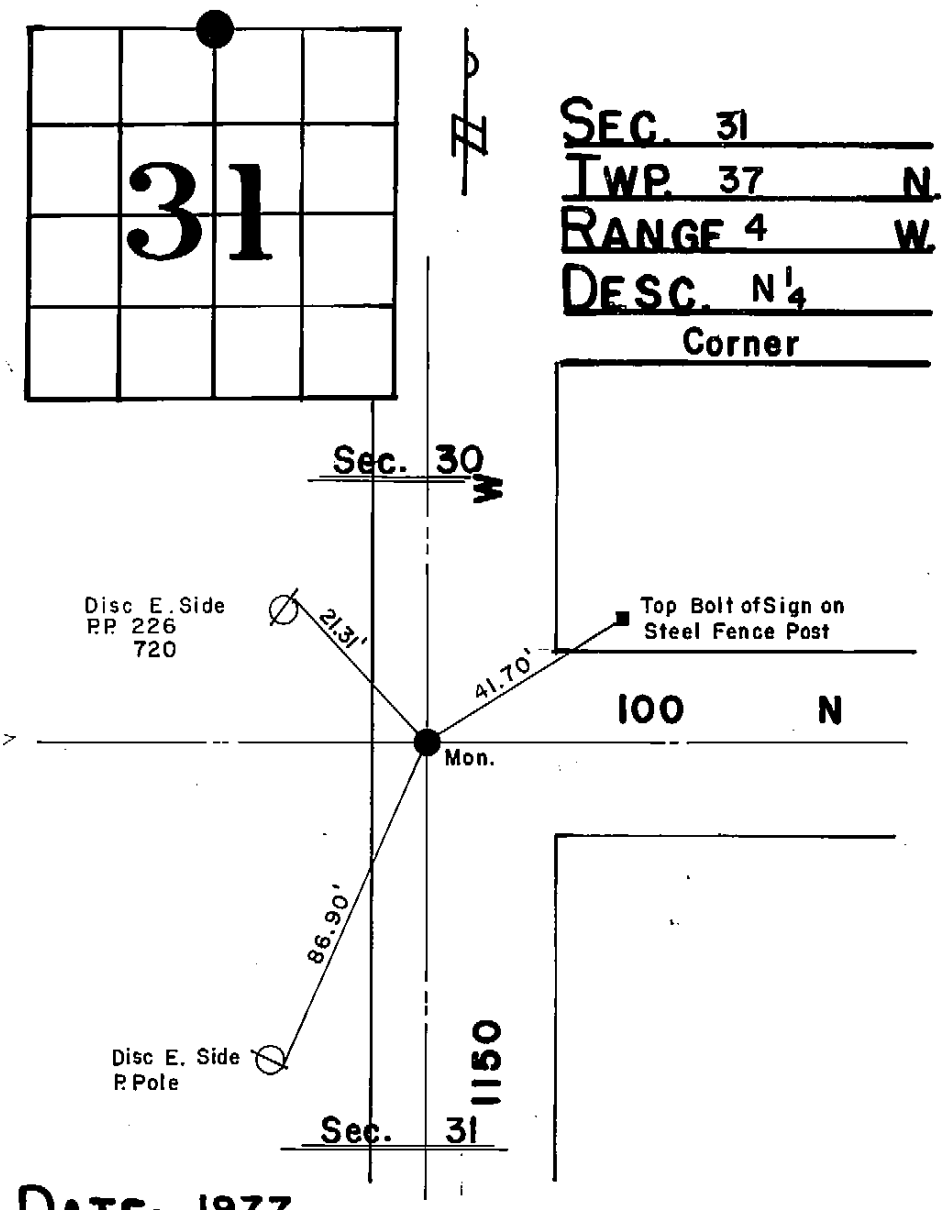

DATE: 1977

FOUND BY: C.B.W. & W.C.K.

REMARKS: Found iron pipe on top of stone, set C.I. Mon. on top of stone. Book 246, p.30

SEE ALSO S ¼ 30-37-4

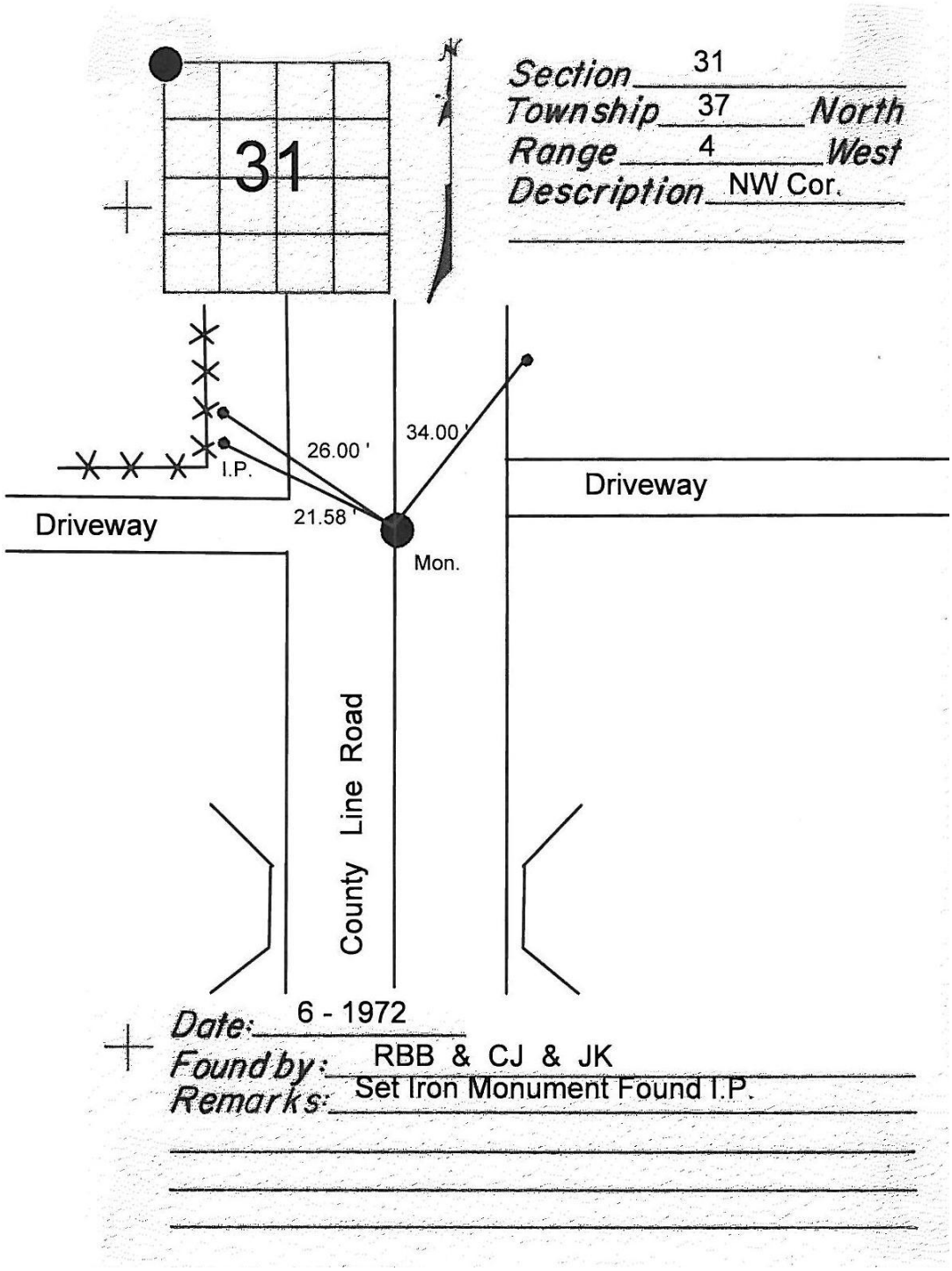

SEE ALSO SW ¼ 30-37-4

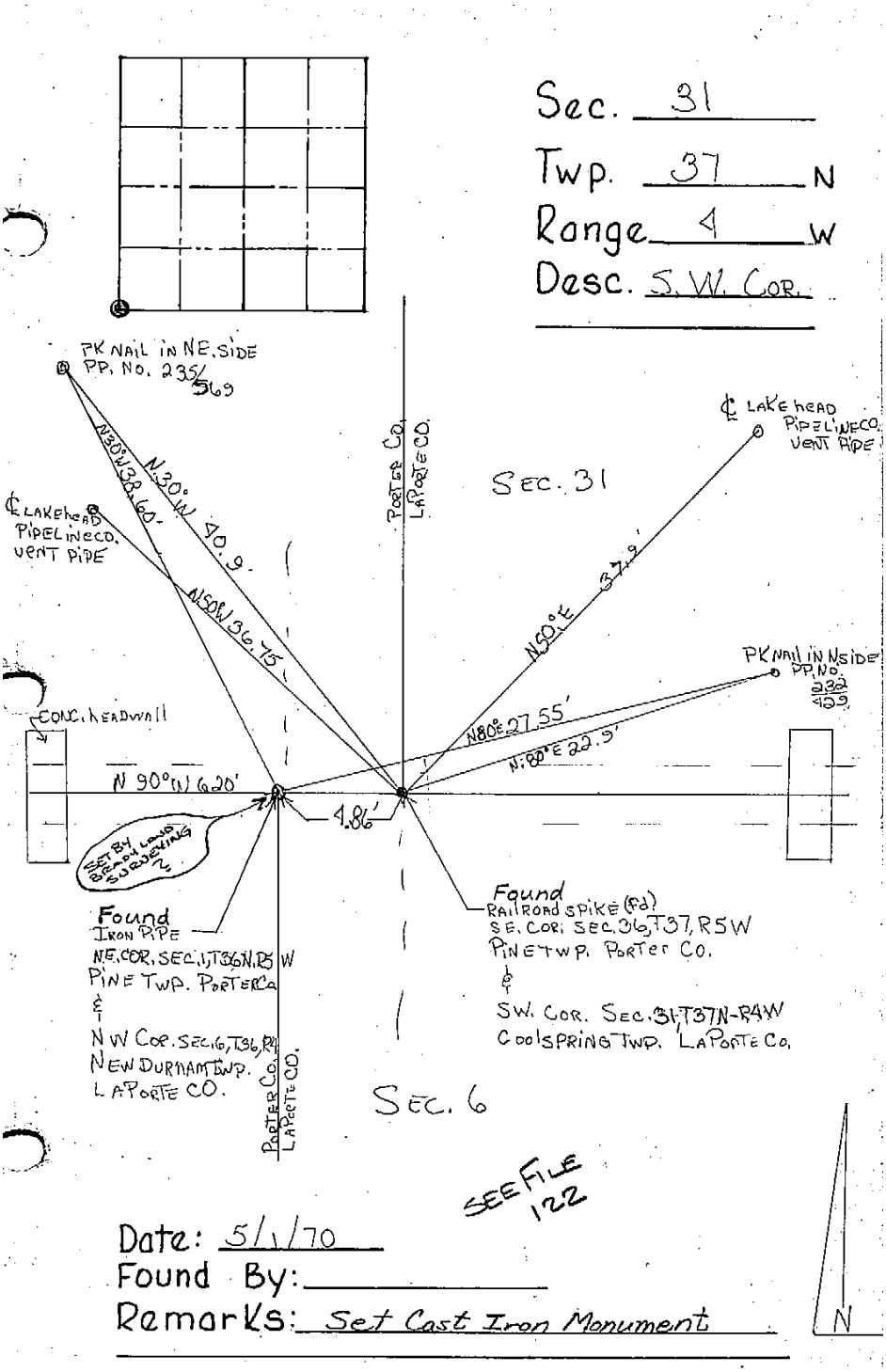

SEE ALSO NW ¼ 06-36-4

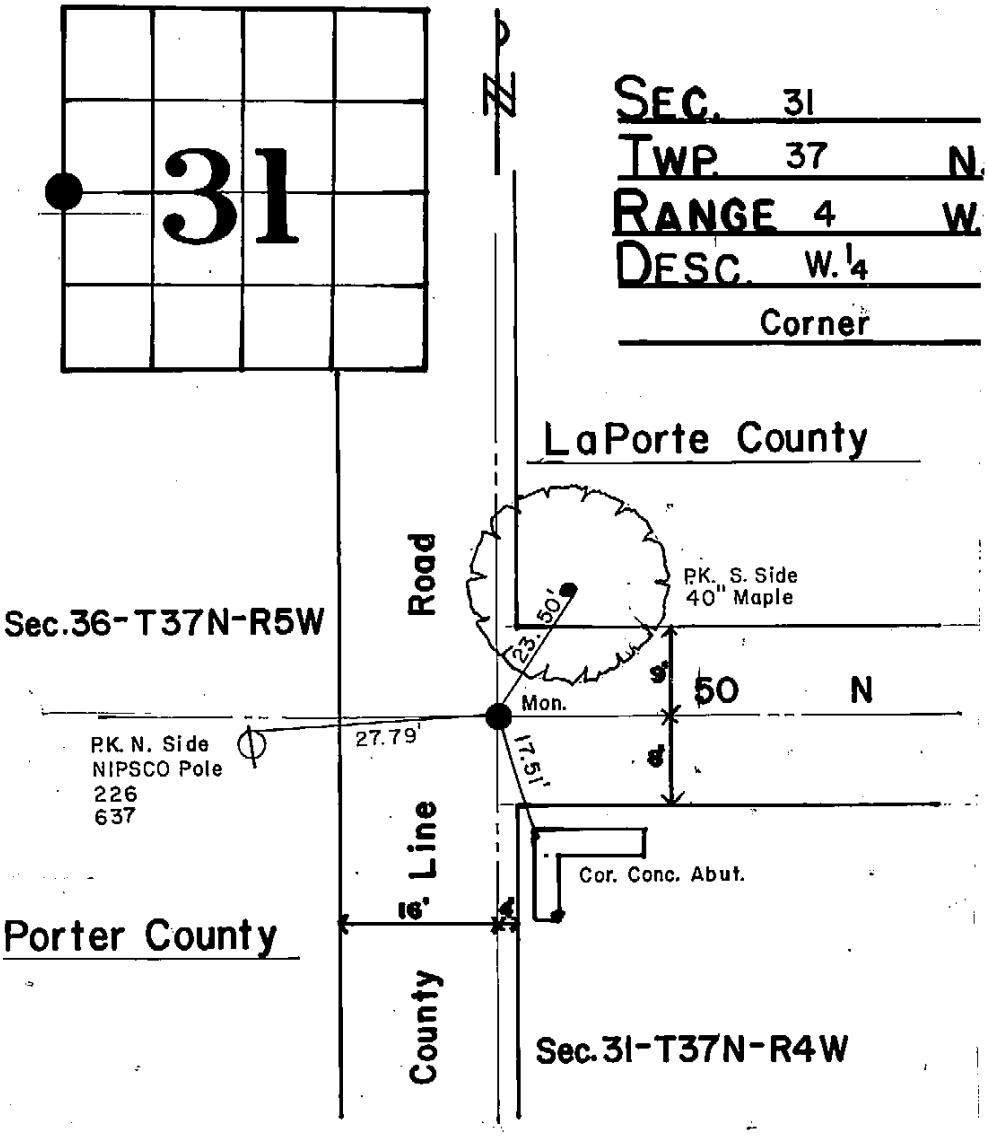
31
N
SEC. 31
TWP. 37 N.
RANGE 4 W.
DESC. W. 1/4
Corner
LaPorte County
Road
Sec.36-T37N-R5W
P.K. S. Side
40" Maple
50'
23'
50
N
Mon.
P.K. N. Side
NIPSCO Pole
226
637
27.79'
17.51'
Cor. Conc. Abut.
16' Line
Porter County
County
Sec.31-T37N-R4W
DATE: 6/72
FOUND BY: R.B.B., C.J. & J.T.K.
REMARKS: Found I.P., set C.I.M.
6/18/2002 TJH,KAR Fnd MON 6/19/2002 TJH,KAR raised MON w/5" spacer, 1/2" cap witnesses good

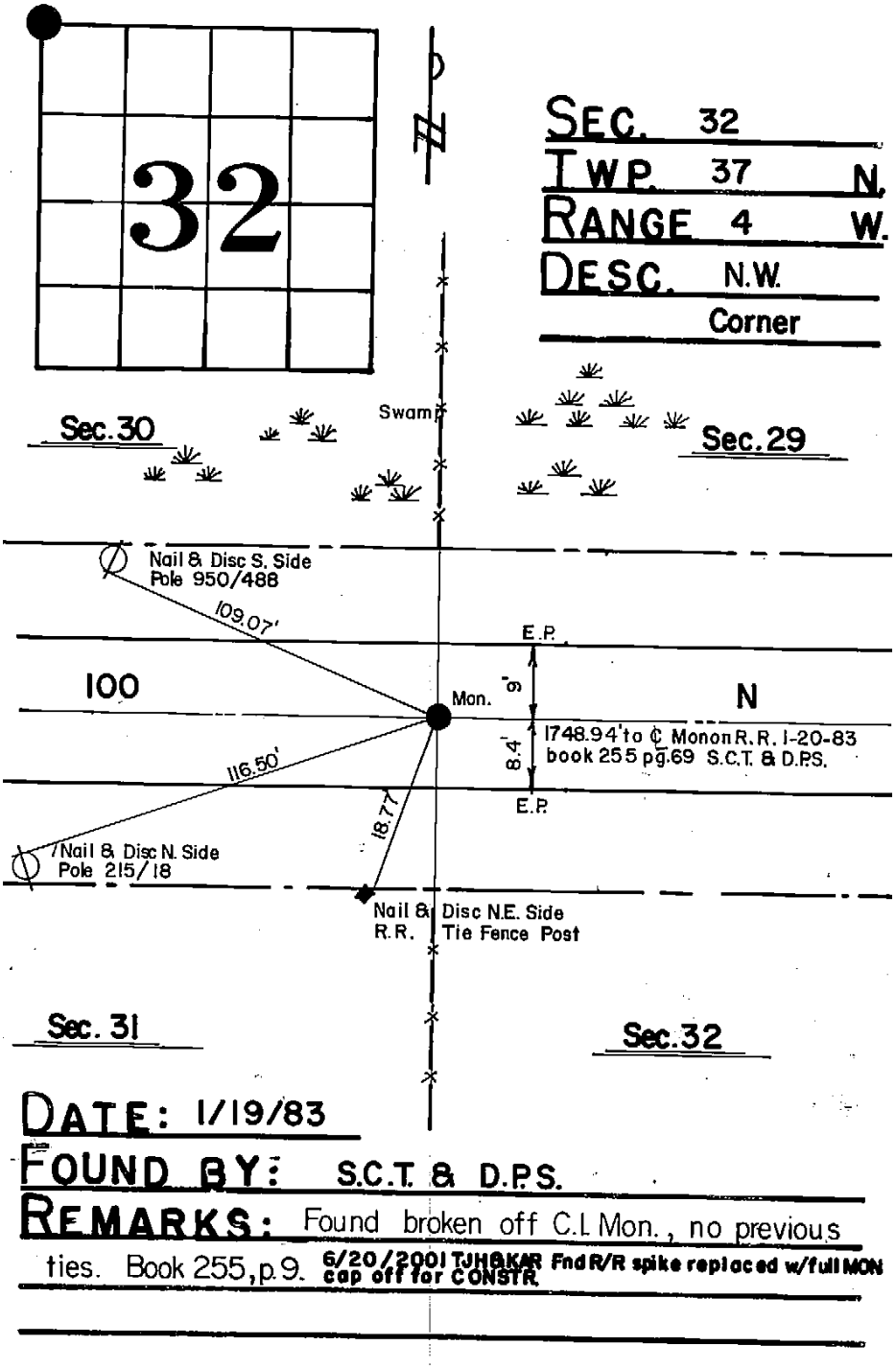

SEE ALSO NE ¼ 31-37-4
SE ¼ 30-37-4
SW ¼ 29-37-4



Section 32
Township 37 North
Range 4 West
Description N ¼ of the NE ¼ of the NW ¼
C/L Otis Road

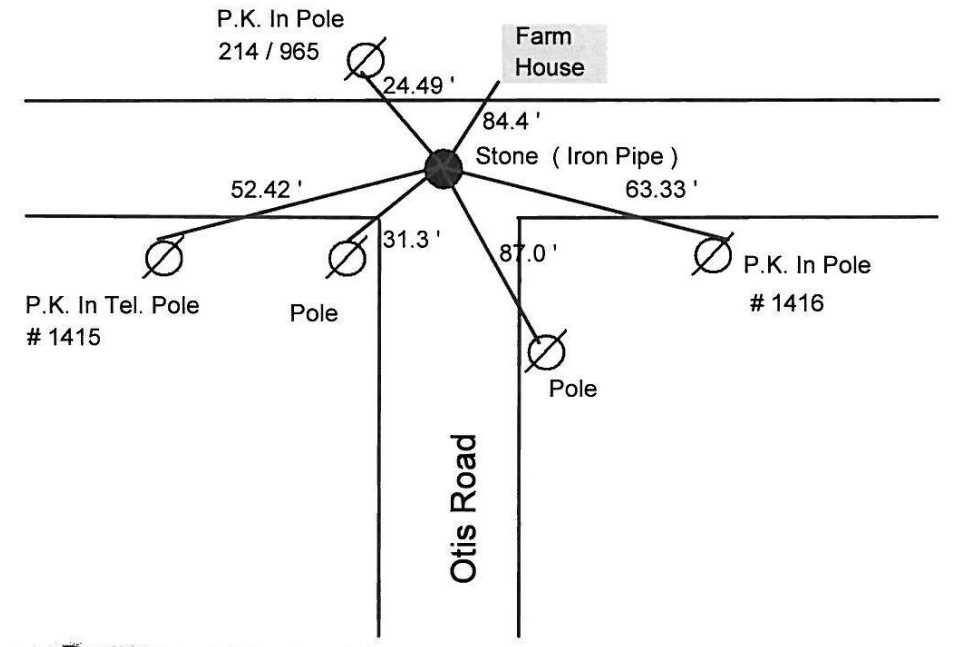

Date:
Found by:
Remarks: Book 236 ,p.138
Revised from survey by Doyle date 2 - 26 - 70

SEE ALSO S ¼ of the SE ¼ of the SW ¼ 29-37-4

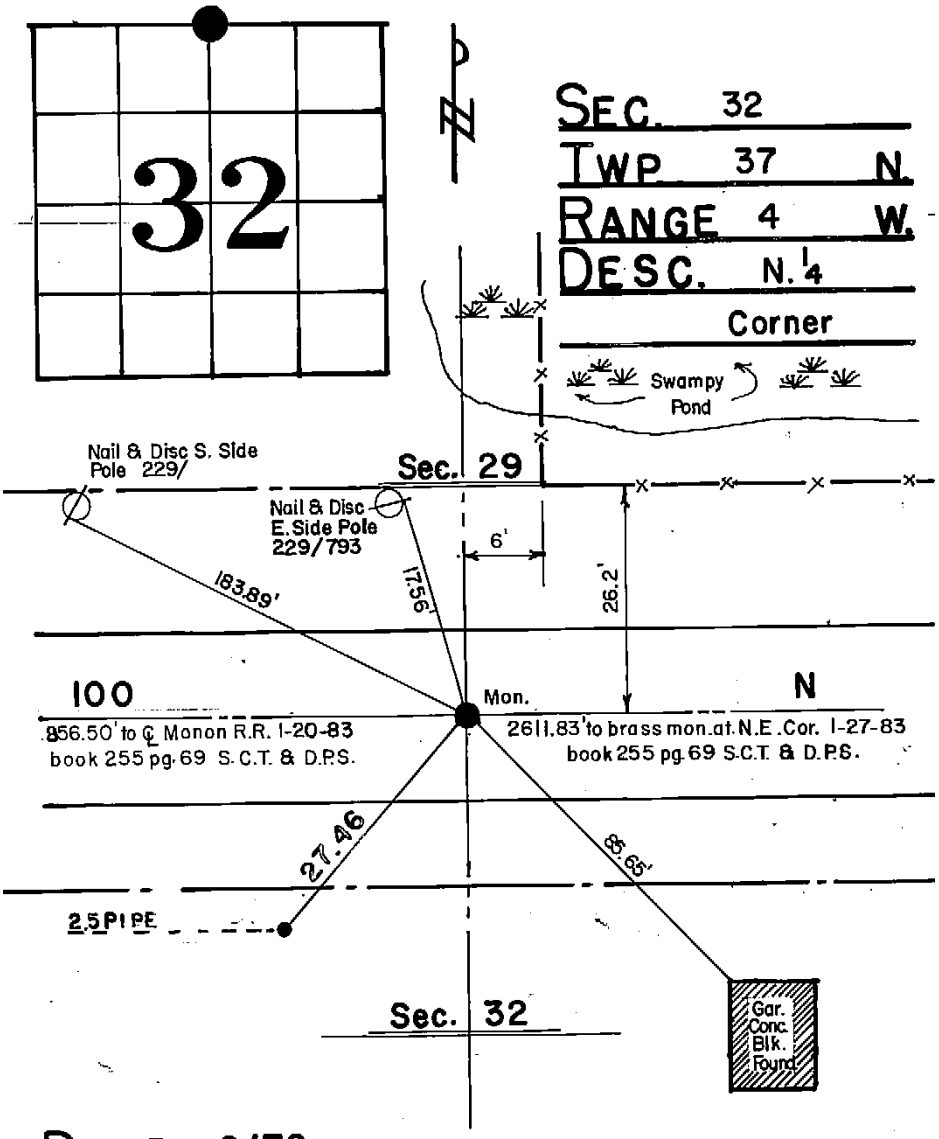

DATE: 6/72

FOUND BY: R.B.B., J.T.K. & C.J.

REMARKS: Found I.P., set C.I.M.

Found C.I.Mon. old ties gone, retied 1/20/83. S.C.T. & D.P.S. Book 255, p.10.

SEE ALSO S ¼ 29-37-4

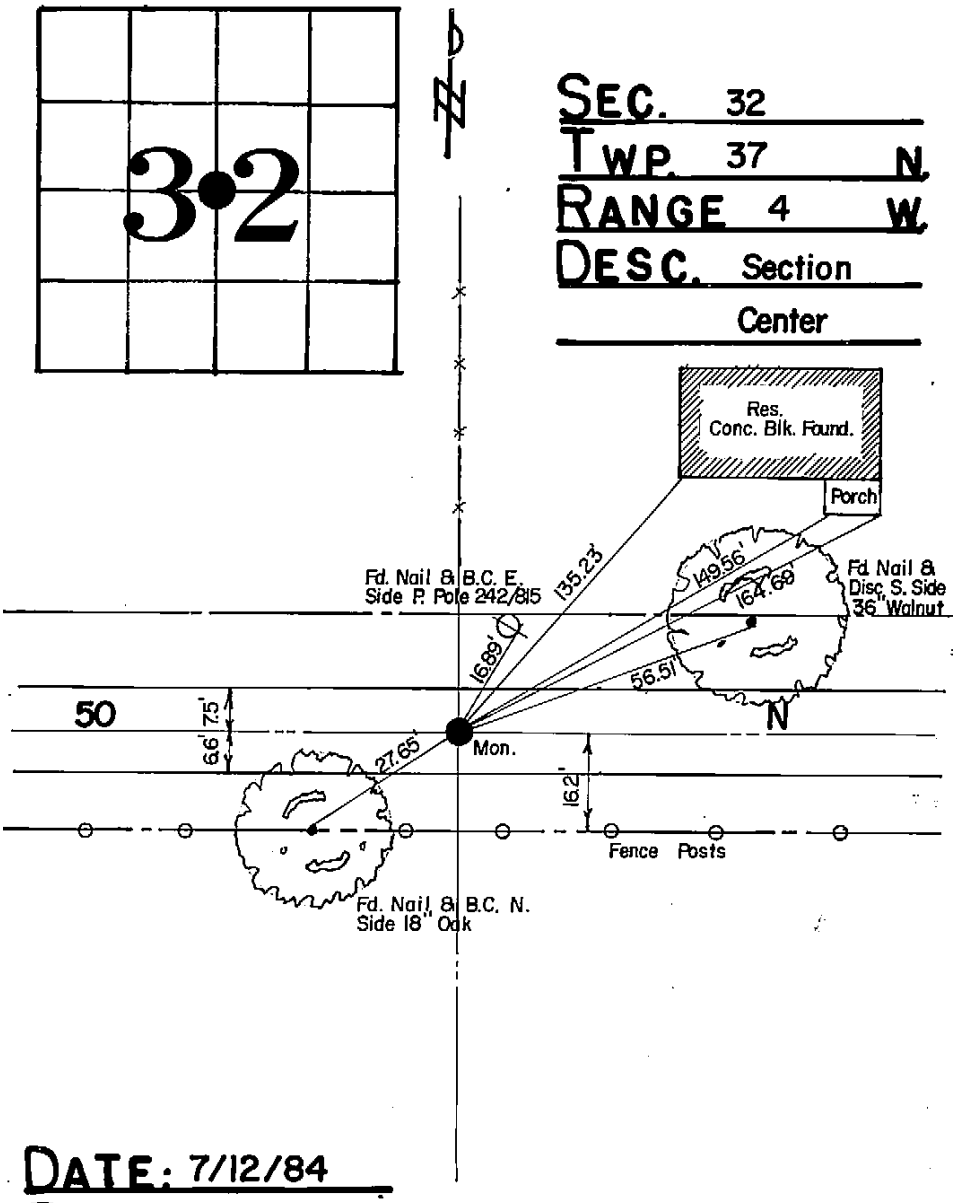

SEC. 32
TWP. 37 N.
RANGE 4 W.
DESC. Section Center

DATE: 7/12/84
FOUND BY: S.C.T. & M.T.K.
REMARKS: Fd. I.P. over very old I.P. 8" deep.
Drove down & set C.I.Mon. on top. Fd. as per State Highway ties. Book 257, p.52.

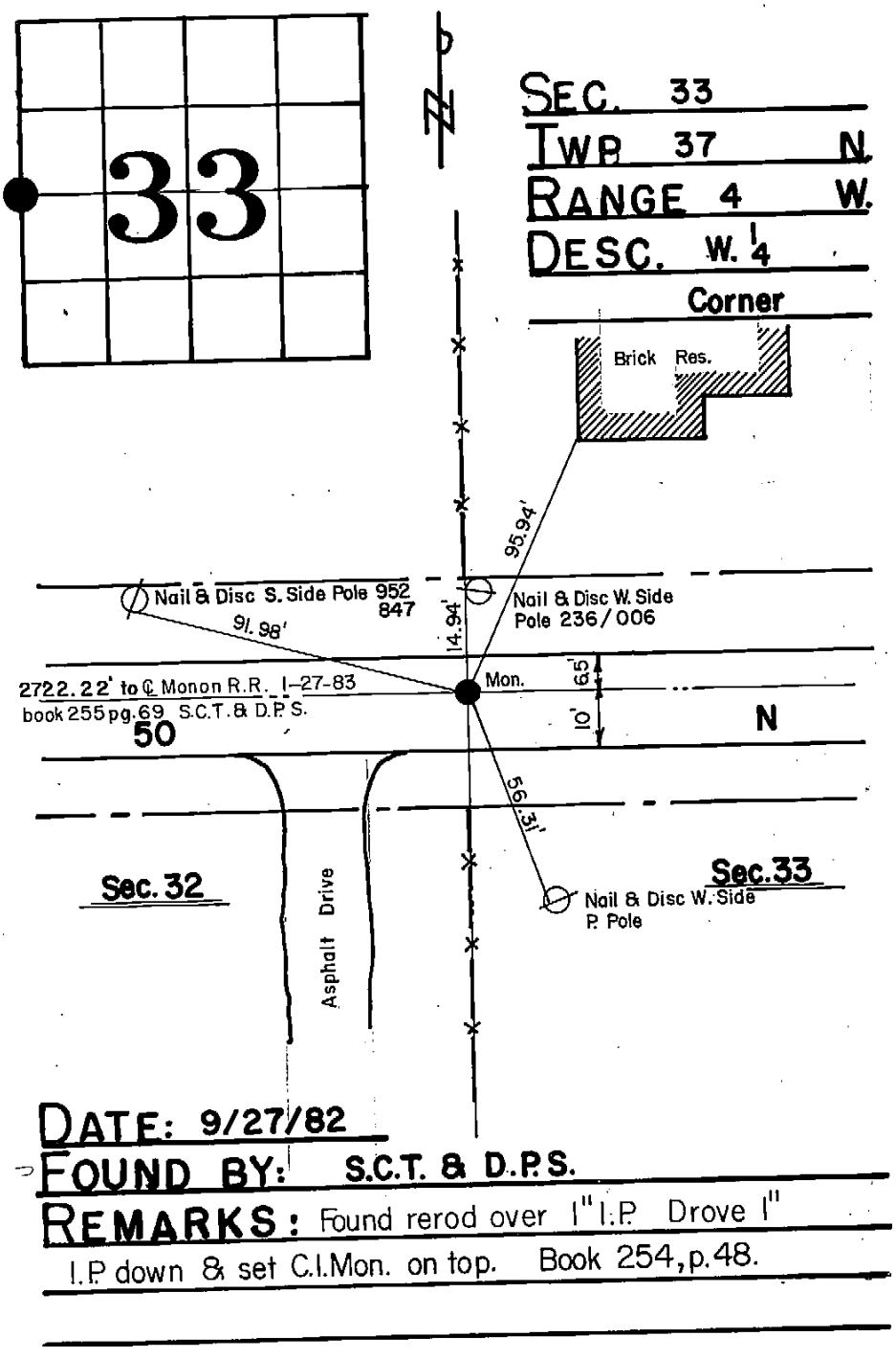

SEE ALSO E ¼ 32-37-4

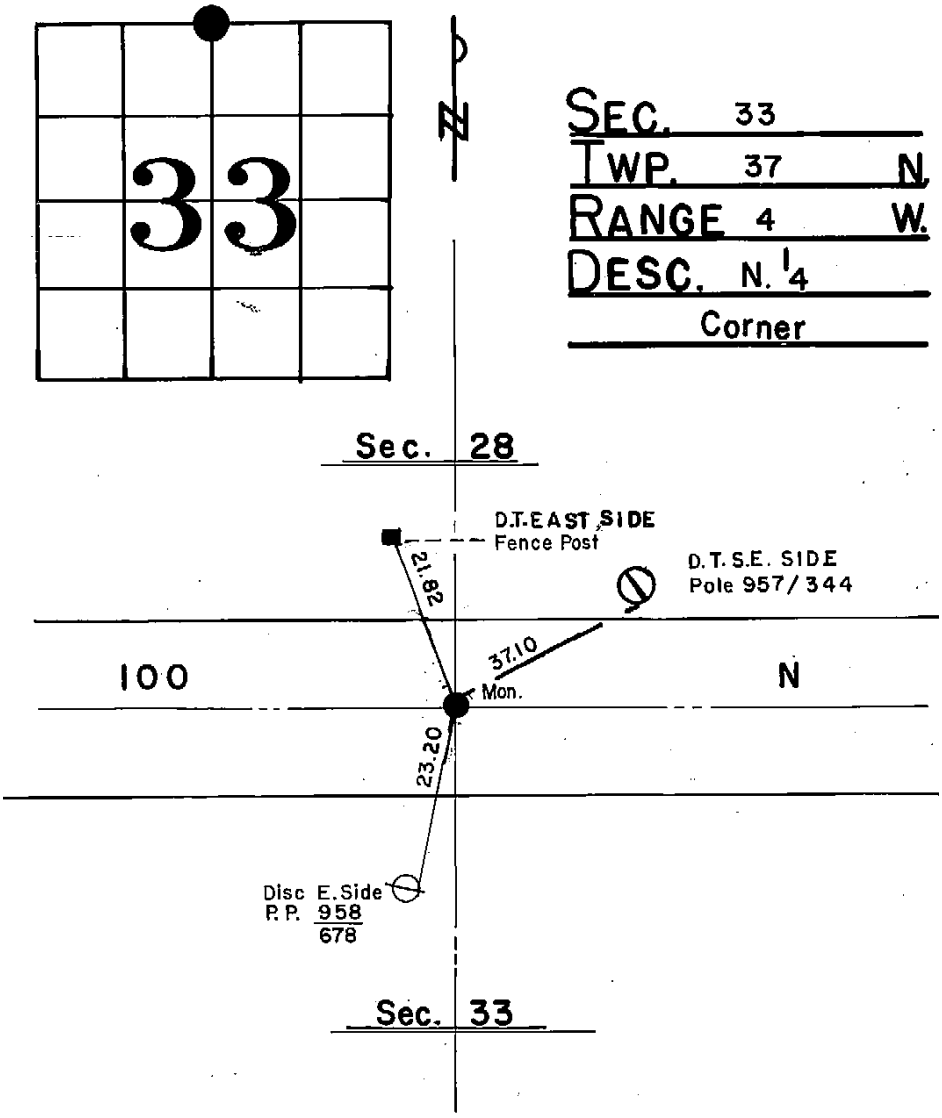

DATE: 1977

FOUND BY: C.B.W. & W.C.K.

REMARKS: Found stone & R.R.S. on top of stone, set part of mon. on top of stone. Book 246, p.29

REVISED July 8, 1999 1-4" MON & 1-2" CAP

SEE ALSO S ¼ 28-37-4

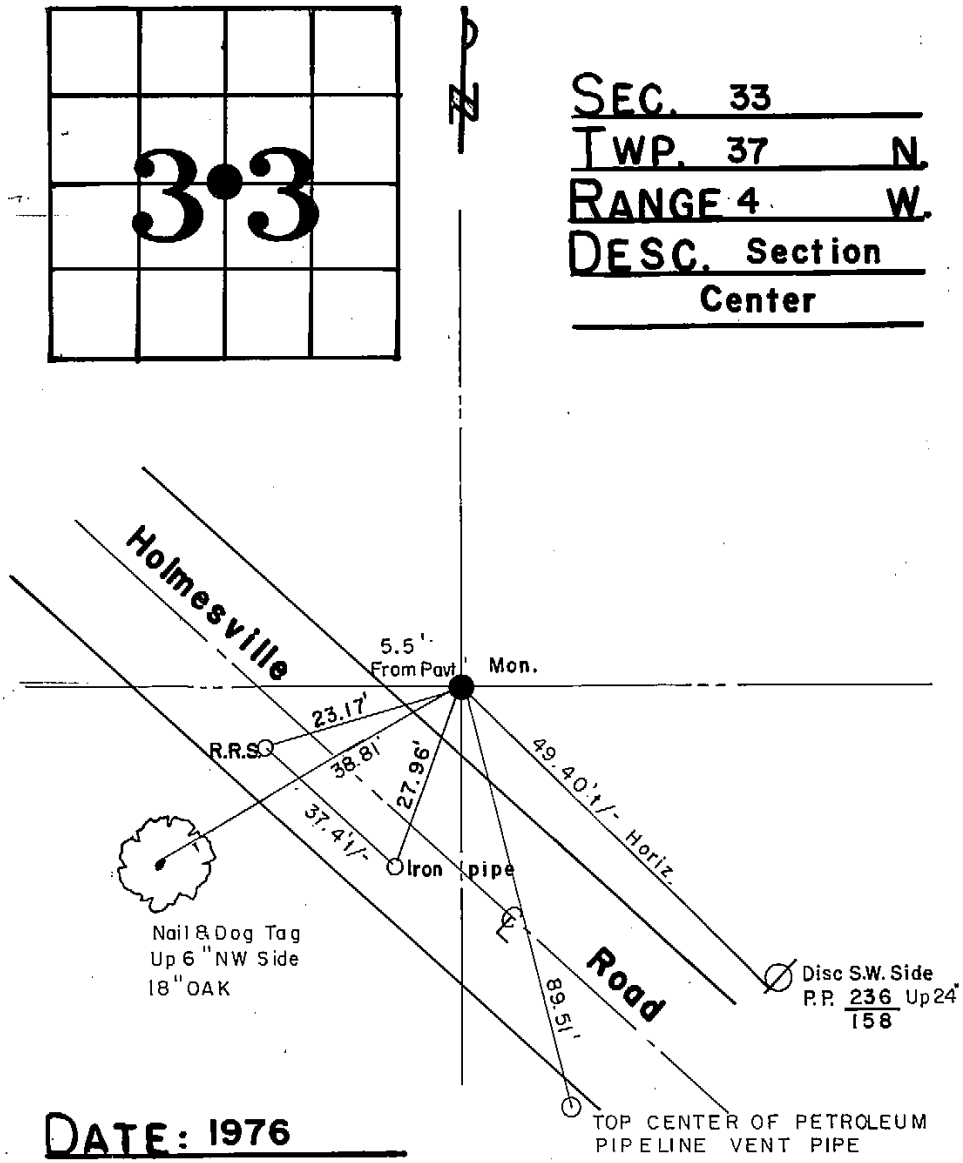

SEC. 33
TWP. 37 N.
RANGE 4 W.
DESC. Section
Center

DATE: 1976
FOUND BY: C.B.W. & D.W.C.
REMARKS: Found iron pipe & stone set part of C.I. Mon. on stone. Book 244, p.52
REVISED 9/23/94 RTB & TJH MON. GOOD CONDITION DOWN IN DIRT 9'+/-

LAPORTE COUNTY SECTION CORNER SHEET 1255

DATE: AUG 2009
CREW: TJH & KAR

WEST LINE OF SECTION & INDIAN BOUNDARY LINE
CORNER OF SECTION 33
EAST LINE OF SECTION & INDIAN BOUNDARY LINE
CORNER OF SECTION 32

TOWNSHIP 37 N.
RANGE 4 NW.
COOLSPRING TOWNSHIP
LAPORTE COUNTY, INDIANA

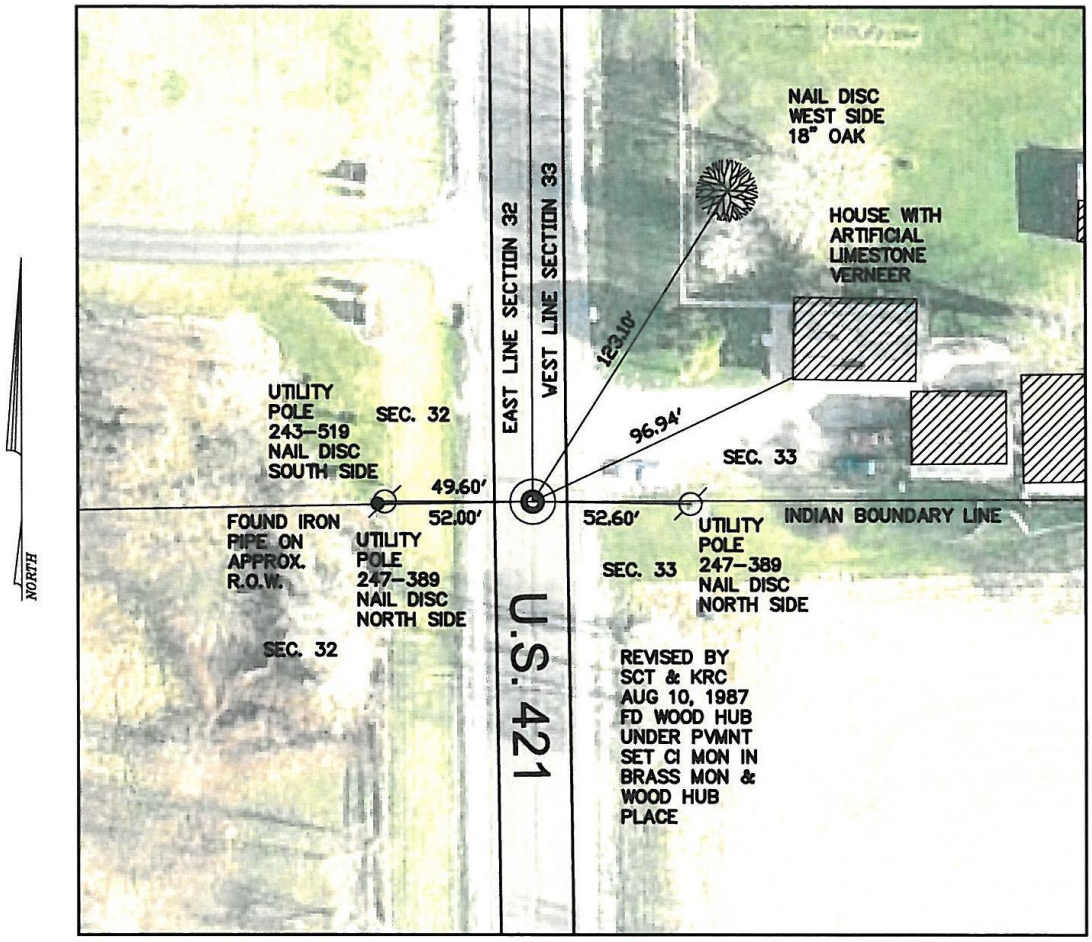

HISTORICAL NOTES:
10-22-1982 SCT&DPS -Found I.P. & stone, set C.I. Monument on West Line of section going South, found brass plug as per survey by J.Doyle & F.Kelley, set blank Monument cap over plug, Book 254, p.57&58
4-17-1996 TJH&KEW -Checked C.I. Monument Flush, good condition
August 2009 TJH&KAR -MON Flush, good condition; October 2009 TJH&KAR -took off 1/2" cap for construction
November 2009 TJH&KAR -raised w/1-1" spacer, 1" cap, Monument Flush

LAPORTE COUNTY SURVEYOR

555 MICHIGAN AVE. SUITE 104, LAPORTE, INDIANA 46350
PHONE 219-326-6808 EXT. 2225
Fax (219) 362-9804 Email SURVEYORGROUP@LAPORTECOUNTY.ORG

Scale: 1"=40'	Date: 8/24/11	Drawn By: KAR	Chk'd By: ____

LAPORTE COUNTY SECTION CORNER *SHEET 1256*

DATE: AUG 2009
CREW: TJH & KAR

NORTHWEST CORNER OF SECTION 33
NORTHEAST CORNER OF SECTION 32
SOUTHWEST CORNER OF SECTION 28
SOUTHEAST CORNER OF SECTION 29

TOWNSHIP 37 N.
RANGE 4 NW.
COOLSPRING TOWNSHIP
LAPORTE COUNTY, INDIANA

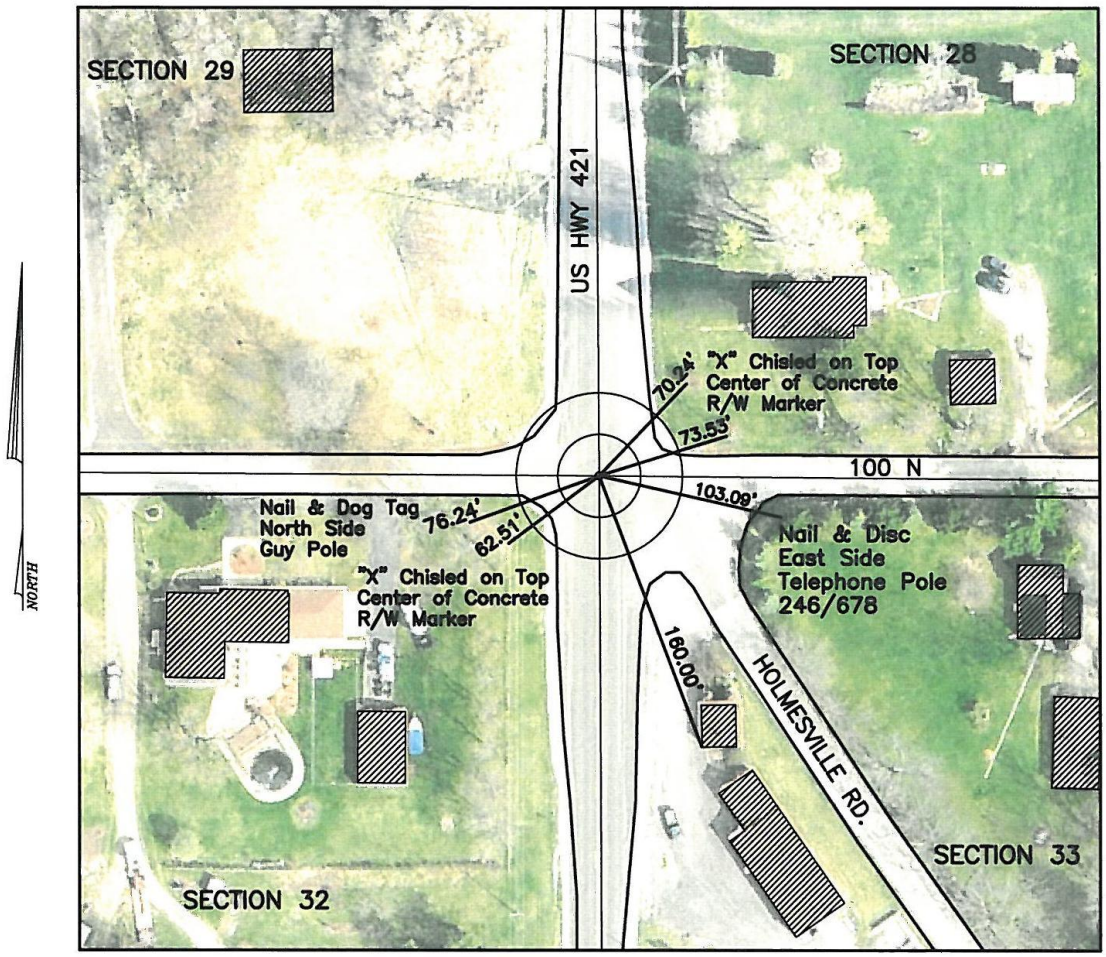

HISTORICAL NOTES:
June 10, 1987 SCT&KRC –Found Brass Plug in concrete pavement & woodhub below pavement.
Set C.I. Monument in place of brass monument & hub, Book 260, p.06. Previous Ties Book 246, p.35
August 2009 TJH&KAR –Monument Flush, witnesses good
October 2009 TJH&KAR –took off 1" cap for construction
November 2009 TJH&KAR –raised w/1–2"spacer, 1/2" cap (Monument down 1/4" of asphalt road)

LAPORTE COUNTY SURVEYOR

555 MICHIGAN AVE. SUITE 104, LAPORTE, INDIANA 46350
PHONE 219–326–6808 EXT. 2225
Fax (219) 362–9804 Email SURVEYORGROUP@LAPORTECOUNTY.ORG

Scale: 1"=40'	Date: 8/24/11	Drawn By: KAR	Chk'd By: ____

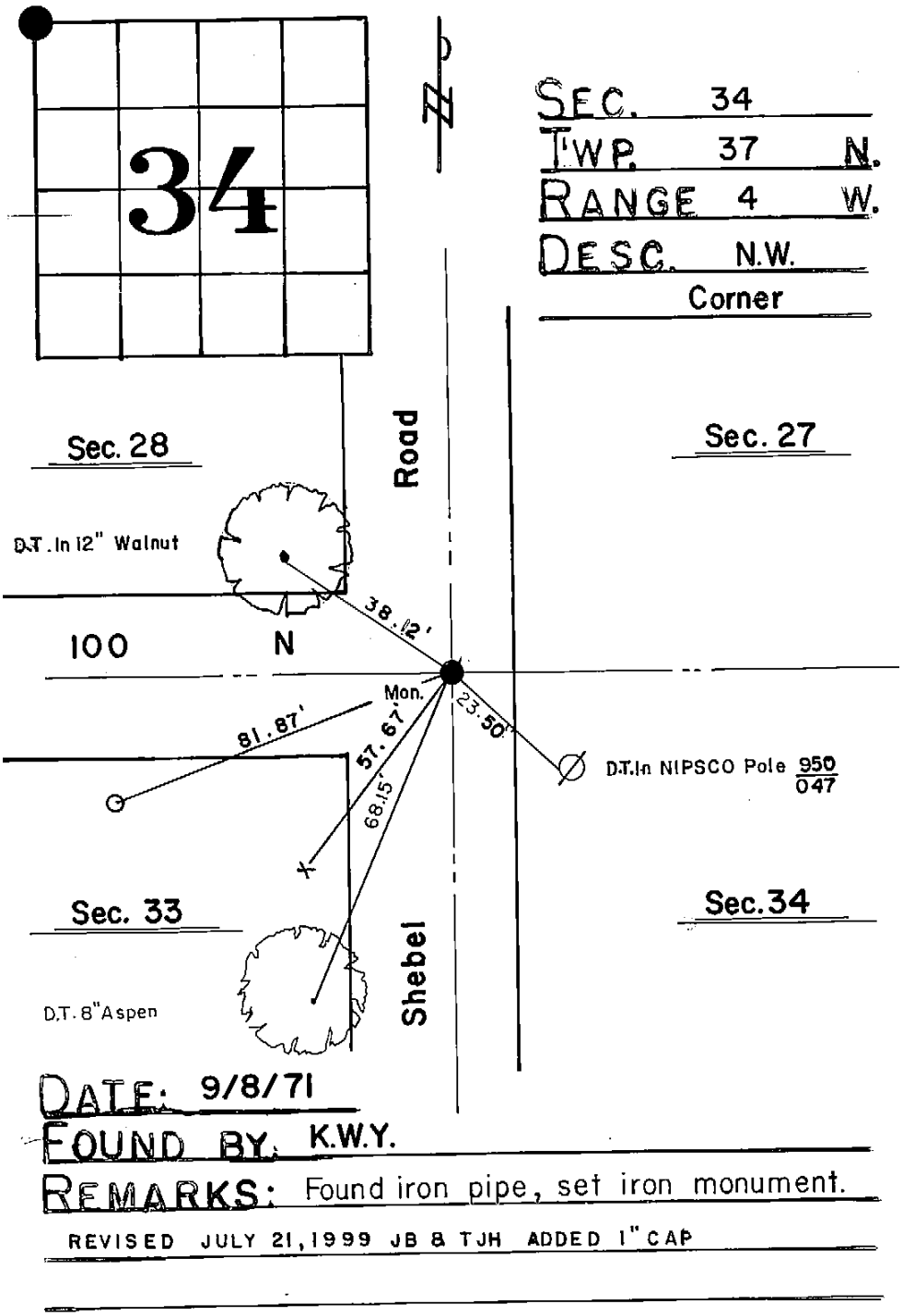

SEE ALSO NE ¼ 33-37-4
SE ¼ 28-37-4
SW ¼ 27-37-4

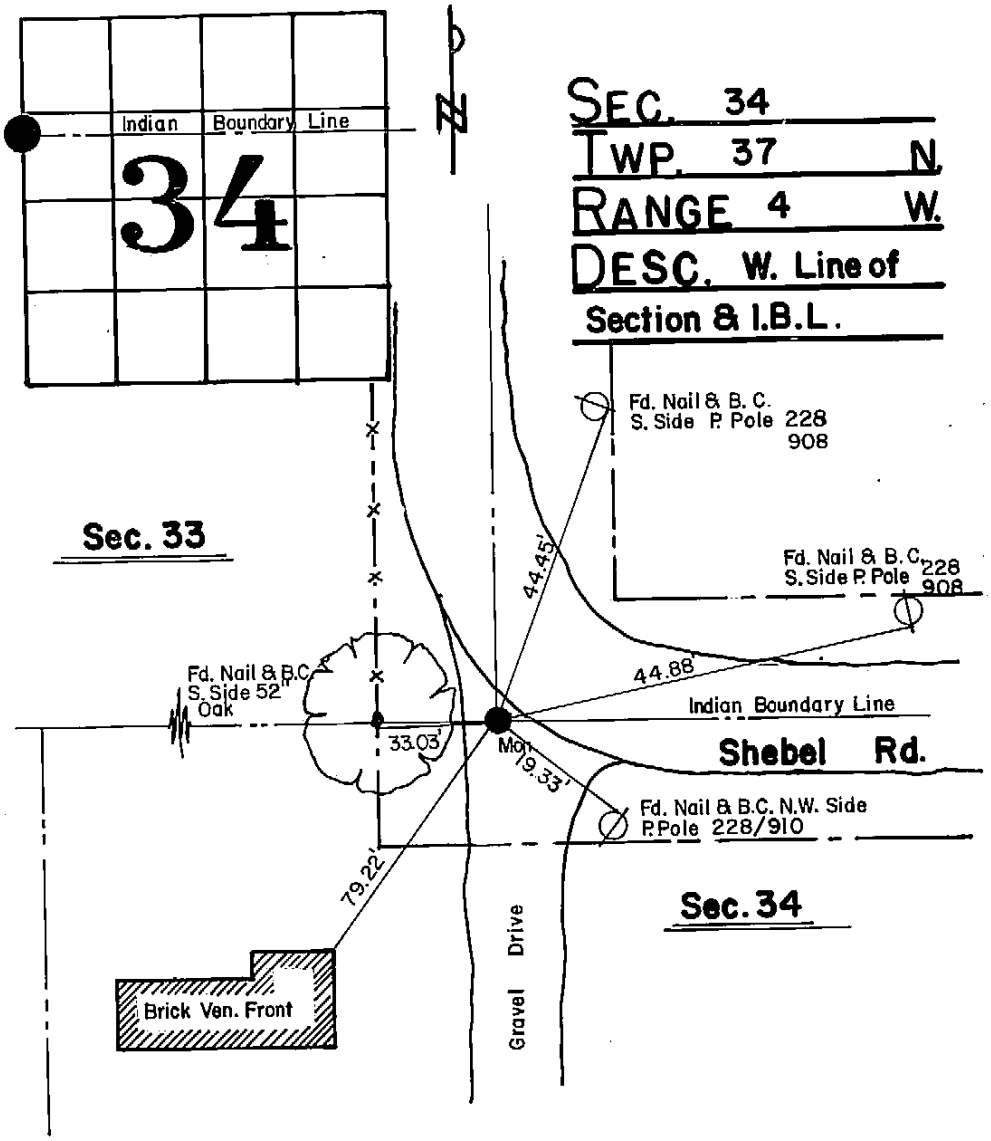

DATE: 9/23/82

FOUND BY: S.C.T. & D.P.S.

REMARKS: Found stone 24" Deep as per John Doyle's ties. Set C.I. Mon. over stone. Good for Alexander's measurement from stone to east. Book 254, p.42.

SEE ALSO E Line of Section & IBL 33-37-4

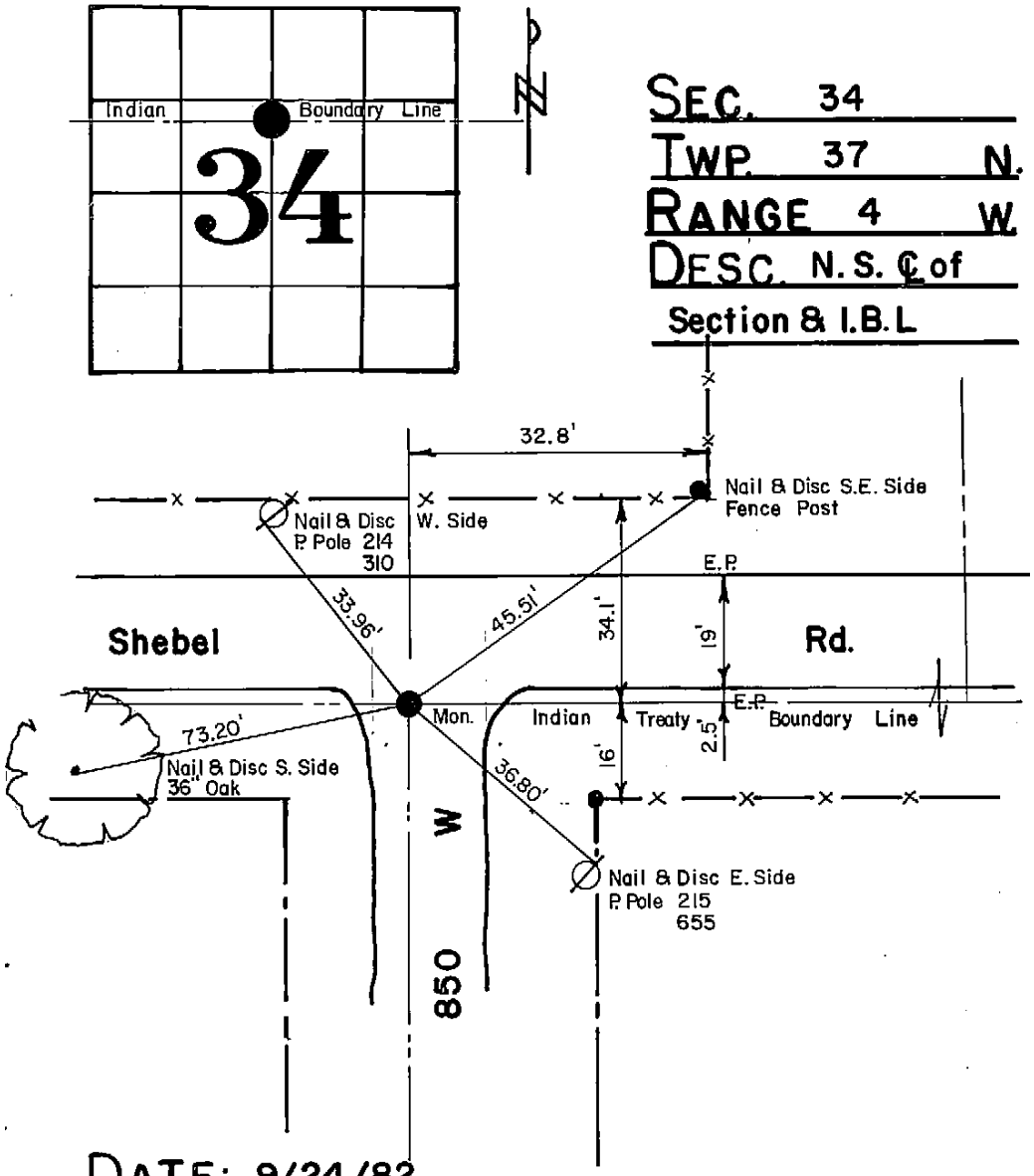

DATE: 9/24/82

FOUND BY: S.C.T. & D.P.S.

REMARKS: Found I.P. & hub over stone, set C.I. Mon. over stone. Found 3' I.P. 2.15' S. & 1.9' E. of stone. Left there. Book 254, p. 46.

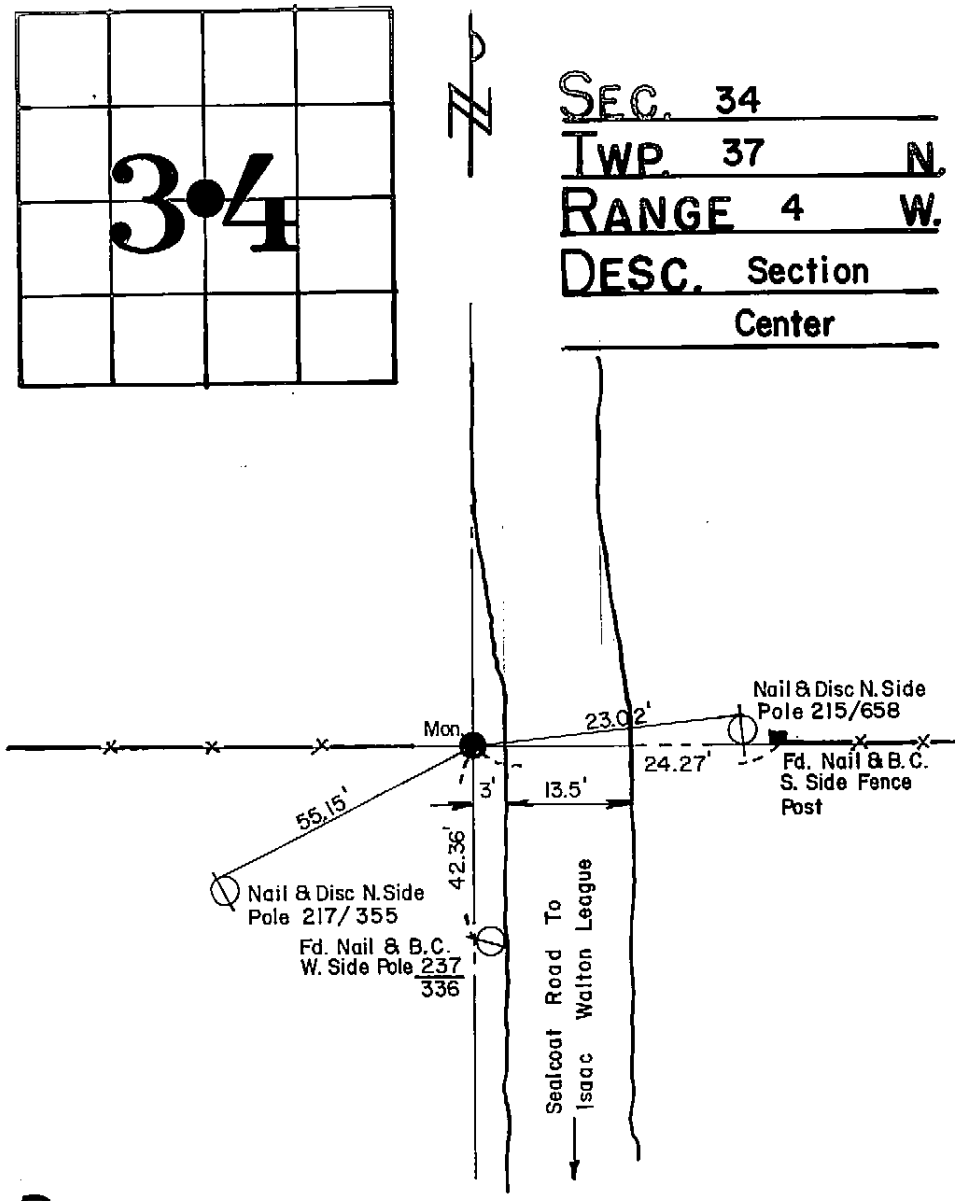

DATE: 9/27/82

FOUND BY: S.C.T. & D.P.S.

REMARKS: Found small I.P. & iron bolt over stone. Lowered stone 18" & placed C.I. Mon over stone.

Book 254, p. 47.

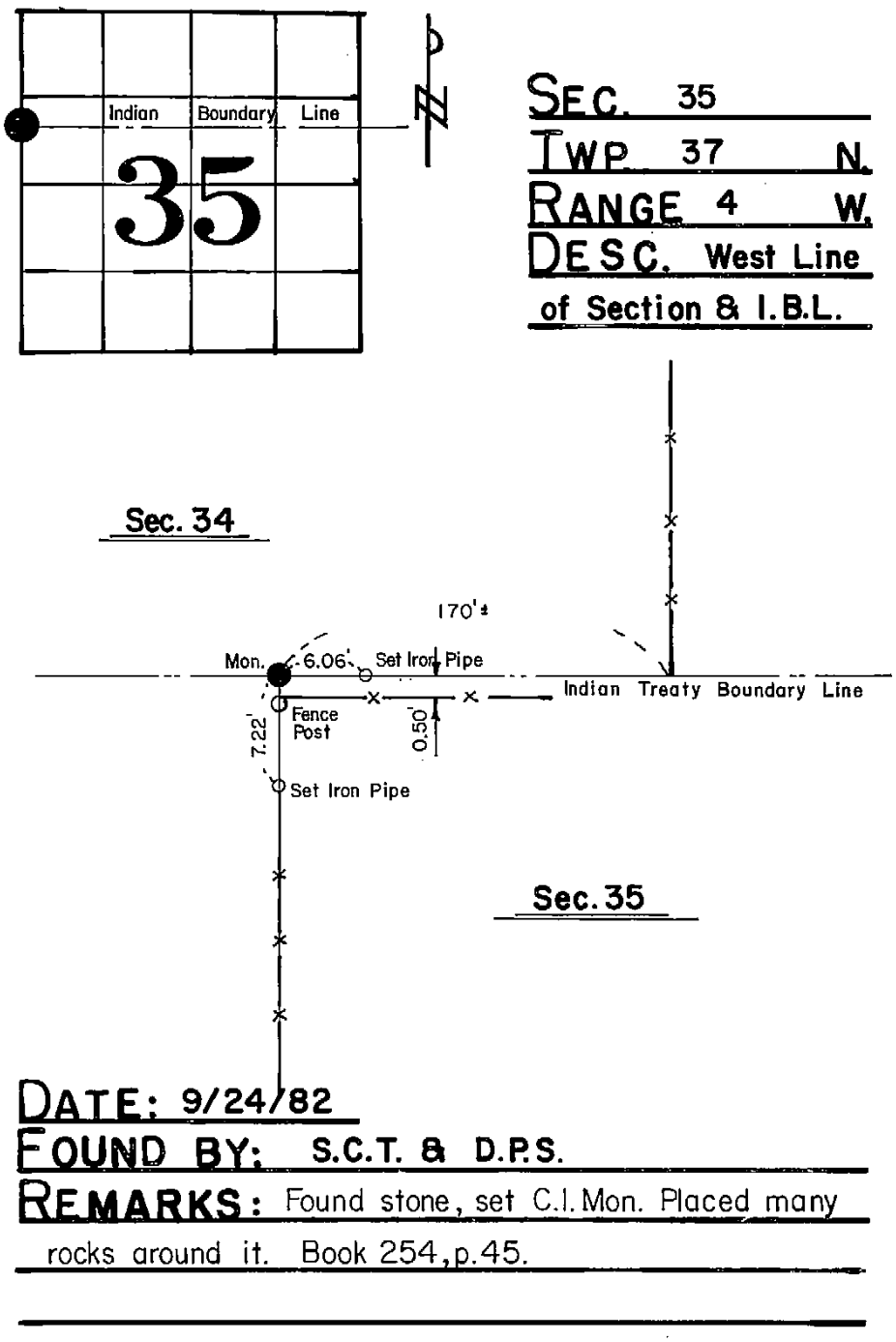

SEE ALSO E Line of Section & IBL 34-37-4

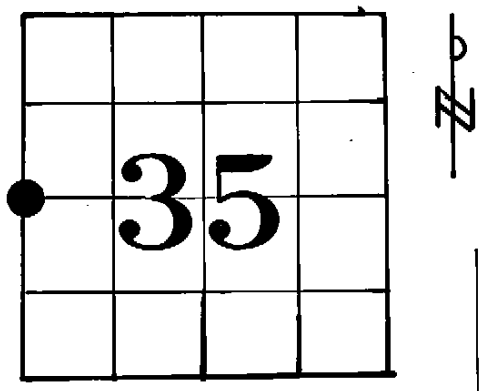

SEC. 35
TWP. 37 N.
RANGE 4 W.
DESC. W. ½
Corner

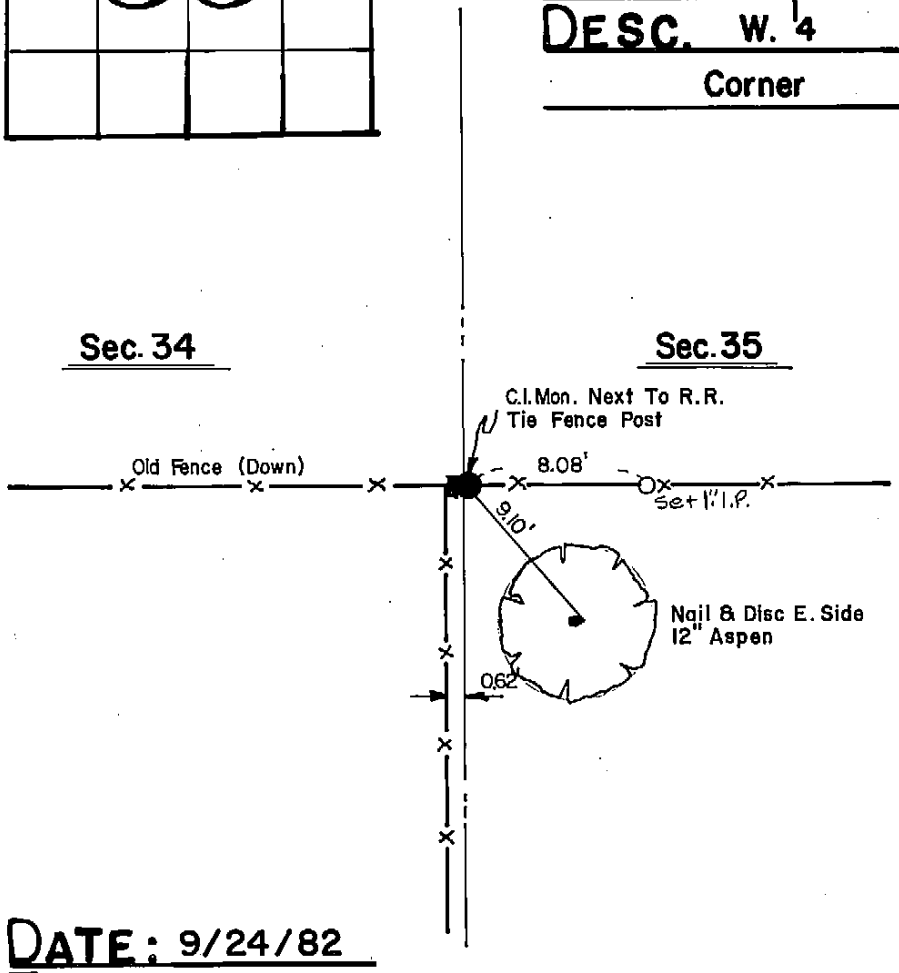

DATE: 9/24/82
FOUND BY: S.C.T. & D.P.S.
REMARKS: Found I.P. & brick, set C.I. Mon. & placed many small rocks around it. Book 254, p.44.

SEE ALSO E ¼ 34-37-4

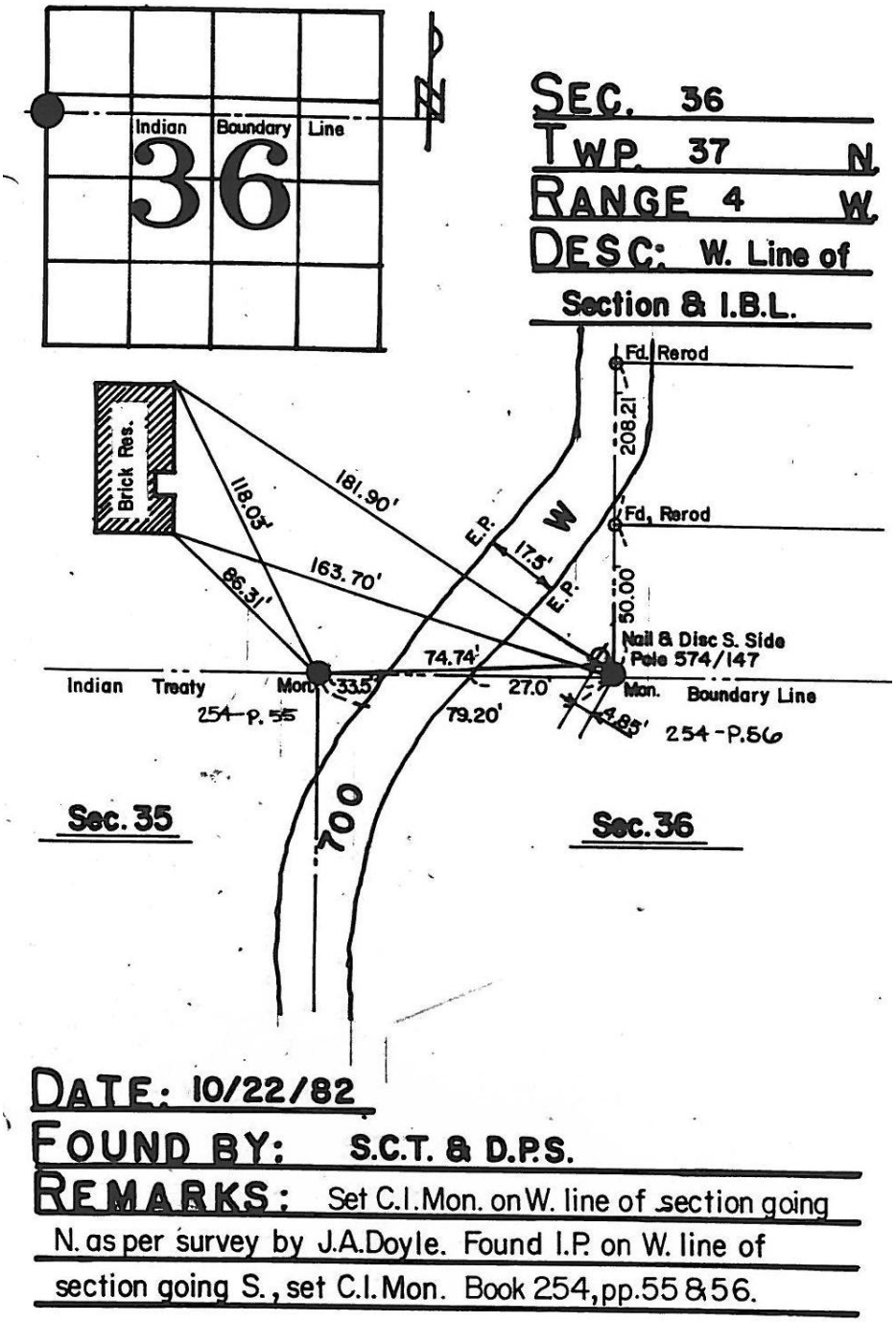

SEE ALSO E Line of Section & IBL 35-37-4

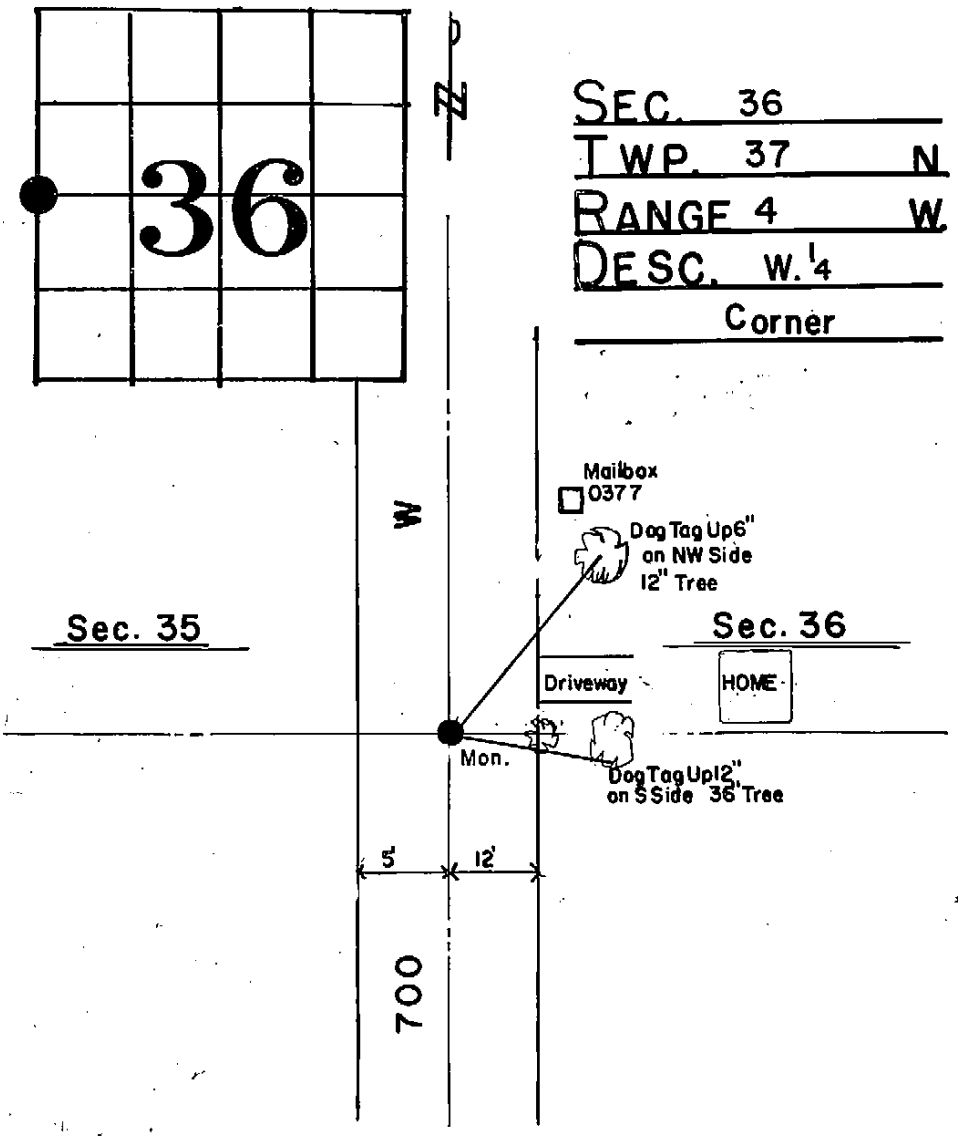

DATE: 1973

FOUND BY: C.B.W.

REMARKS: Found stone set C.I. Mon. on top of stone. Book 240, p. 15 6/11/2000 MON Down12" Raised w/ 2-5" Spacers & 1/2"CAP MON GoodCondition Reset New witness PT toPT sunny, warm75°±

SEE ALSO E ¼ 35-37-4

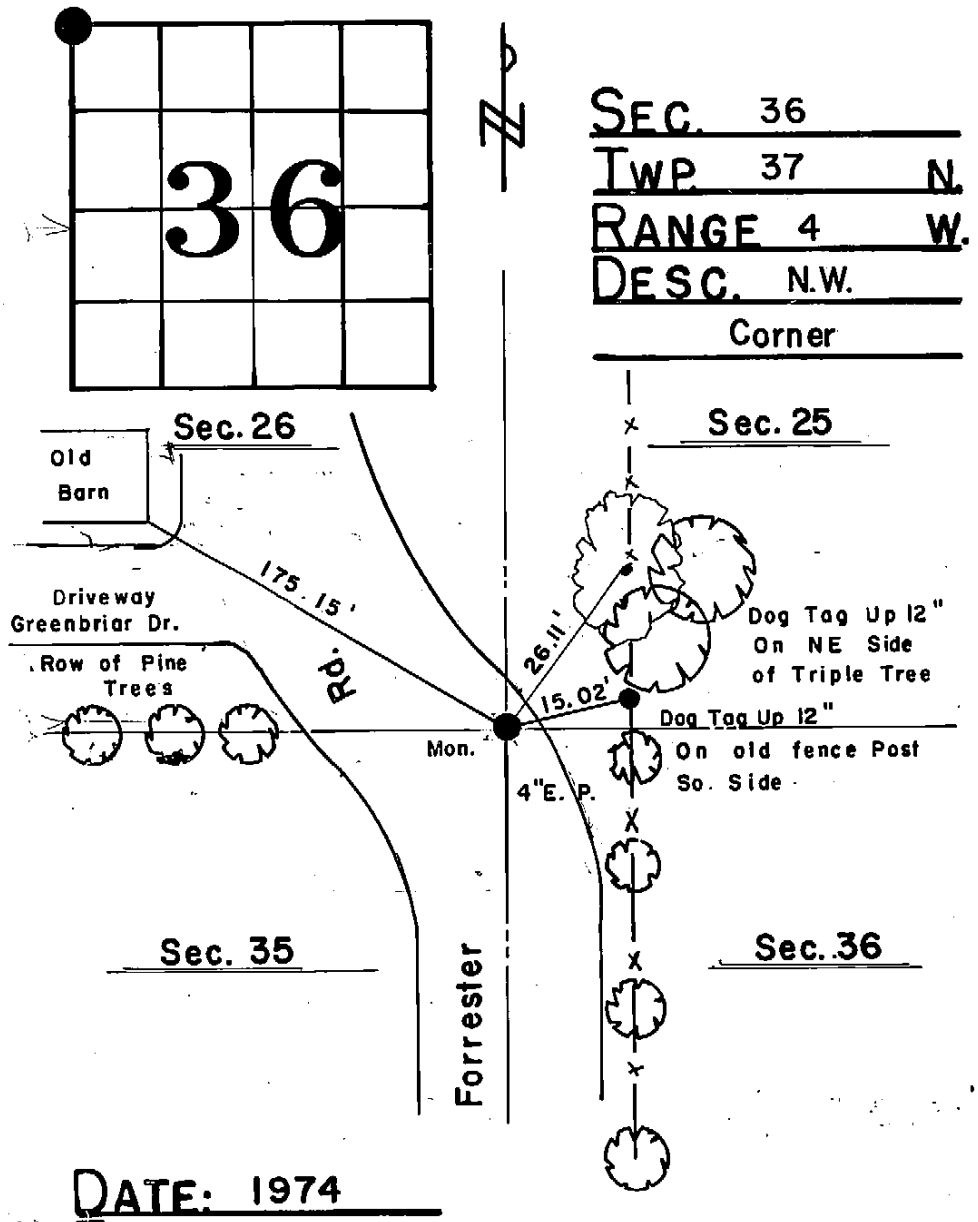

SEE ALSO NE ¼ 35-37-4
SE ¼ 26-37-4
SW ¼ 25-37-4

LAPORTE COUNTY SECTION CORNER *SHEET 1266*

DATE: NOVEMBER 2009
CREW: TJH & KAR

NORTHEAST CORNER OF FRACTIONAL SECTION 9

TOWNSHIP 38 N.
RANGE 1 NW.
HUDSON TOWNSHIP
LAPORTE COUNTY, INDIANA

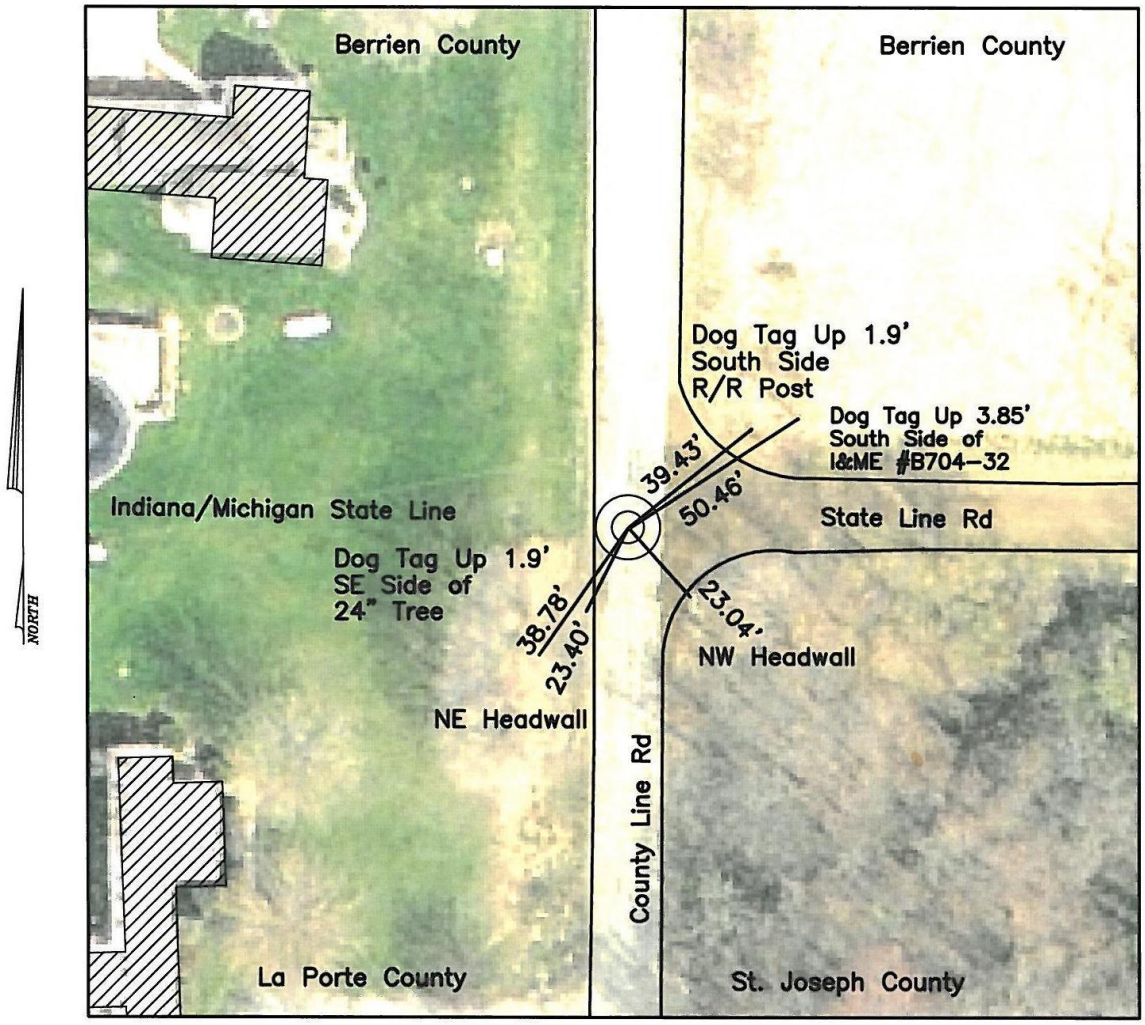

HISTORICAL NOTES:
1974 CBW&JEF –Found iron pipe w/Iron Encasement Bk 241, p.32
4/26/2005 TJH&KAR –Iron pipe found 9" below surface
4/20/2006 TJH&KAR –checked

LAPORTE COUNTY SURVEYOR
555 MICHIGAN AVE. SUITE 104, LAPORTE, INDIANA 46350
PHONE 219–326–6808 EXT. 2225
Fax (219) 362–9804 Email SURVEYORGROUP@LAPORTECOUNTY.ORG

Scale: 1"=40'	Date: 1/27/11	Drawn By: KAR	Chk'd By: ____

LAPORTE COUNTY SECTION CORNER *SHEET 1267*

DATE: NOVEMBER 2009
CREW: TJH & KAR

NORTHEAST CORNER OF THE
SOUTHEAST CORNER OF THE
SOUTHWEST CORNER OF SECTION 9

TOWNSHIP 38 N.
RANGE 1 NW.
HUDSON TOWNSHIP
LAPORTE COUNTY, INDIANA



HISTORICAL NOTES:
Book 237, p. 137 (Copied from Alexander Survey Notes)
7/6/1994 RTB&TJH –Revised R/R Spike, Good Condition down 1/2" +/-

LAPORTE COUNTY SURVEYOR
555 MICHIGAN AVE. SUITE 104, LAPORTE, INDIANA 46350
PHONE 219-326-6808 EXT. 2225
Fax (219) 362-9804 Email SURVEYORGROUP@LAPORTECOUNTY.ORG

Scale: 1"=40'	Date: 1/27/11	Drawn By: KAR	Chk'd By: ____

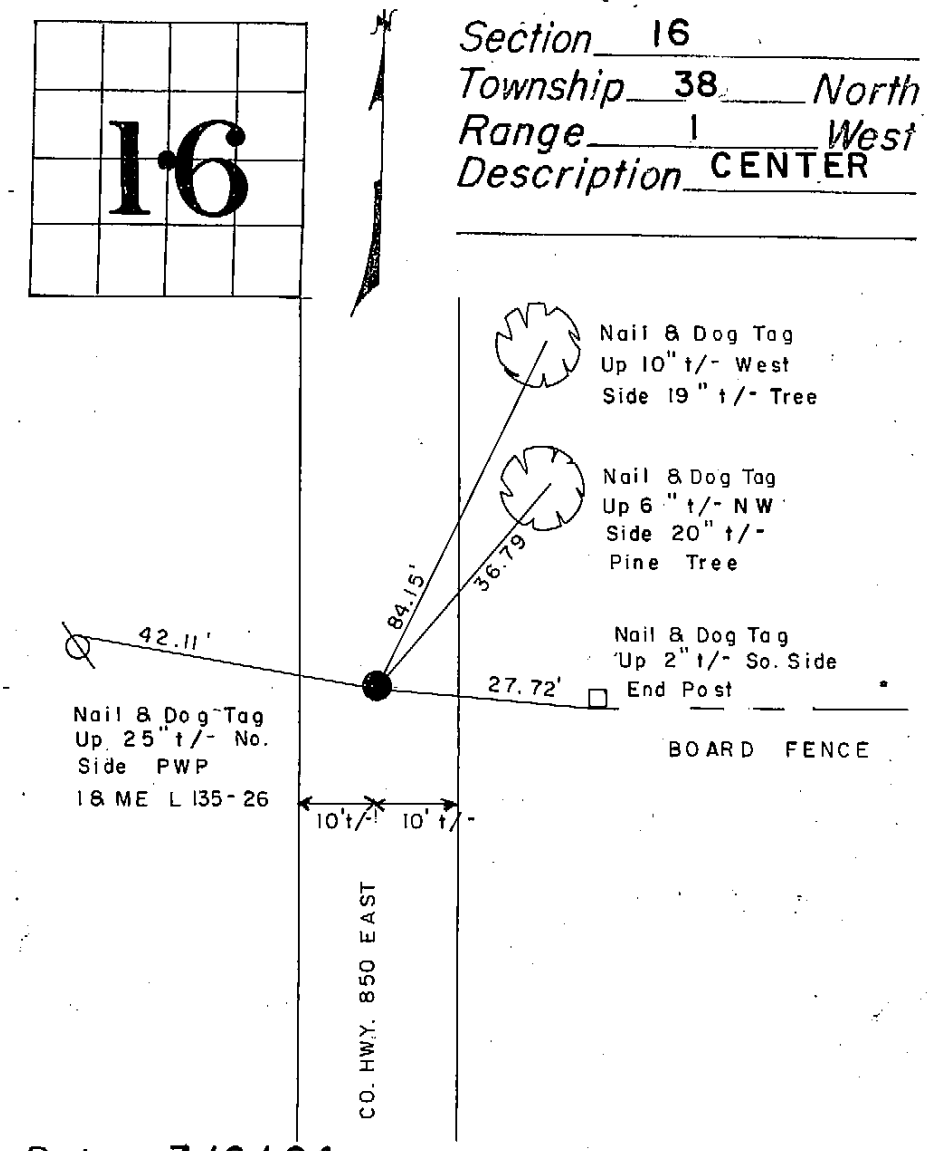

Date: 7/6/94

Found by: RTB & TJH

Remarks: R/R SPK. FOUND ON SURFACE
GOOD CONDITION

LAPORTE COUNTY SECTION CORNER SHEET 1269

DATE: NOVEMBER 2009
CREW: TJH & KAR

EAST CORNER OF SECTION 16

TOWNSHIP 38 N.
RANGE 1 NW.
HUDSON TOWNSHIP
LAPORTE COUNTY, INDIANA

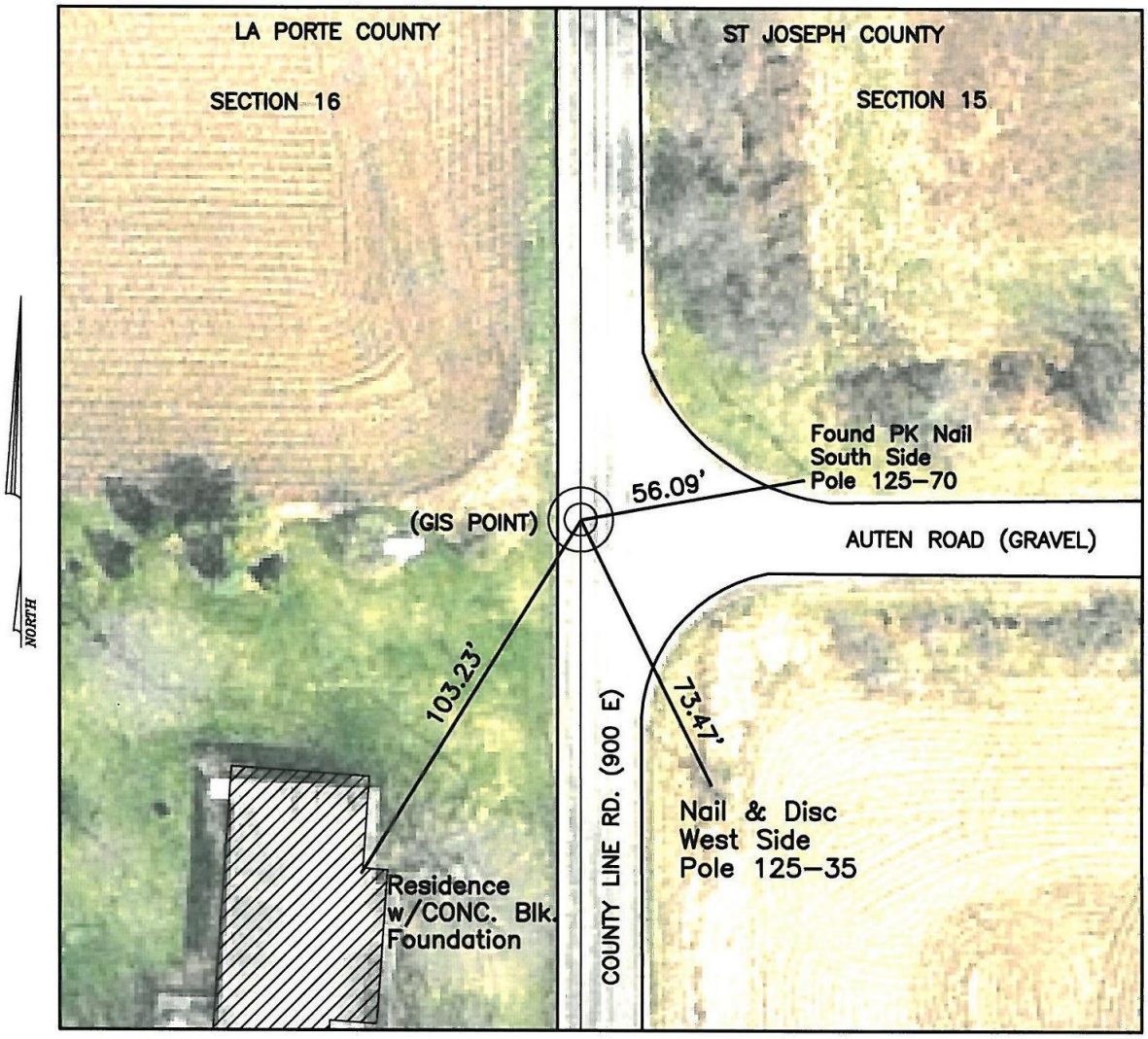

HISTORICAL NOTES: Book 241, p.30
7-15-1982 SCT&WAH -Found CI MON. raised 1" cap Bk 254, p.27
8-5-1993 RTB&TJH -checked; 5-30-1994 raised w/1-2" spacer, 1/2" cap
November 2009 TJH&KAR Found MON. flush, witnesses good

LAPORTE COUNTY SURVEYOR

555 MICHIGAN AVE. SUITE 104, LAPORTE, INDIANA 46350
PHONE 219-326-6808 EXT. 2225
Fax (219) 362-9804 Email SURVEYORGROUP@LAPORTECOUNTY.ORG

Scale: 1"=40'	Date: 1/31/11	Drawn By: KAR	Chk'd By: ____

LAPORTE COUNTY SECTION CORNER *SHEET 1270*

DATE: NOVEMBER 2009
CREW: TJH & KAR

NORTHEAST CORNER OF SECTION 16
SOUTHEAST CORNER OF SECTION 9

TOWNSHIP 38 N.
RANGE 1 NW.
HUDSON TOWNSHIP
LAPORTE COUNTY, INDIANA

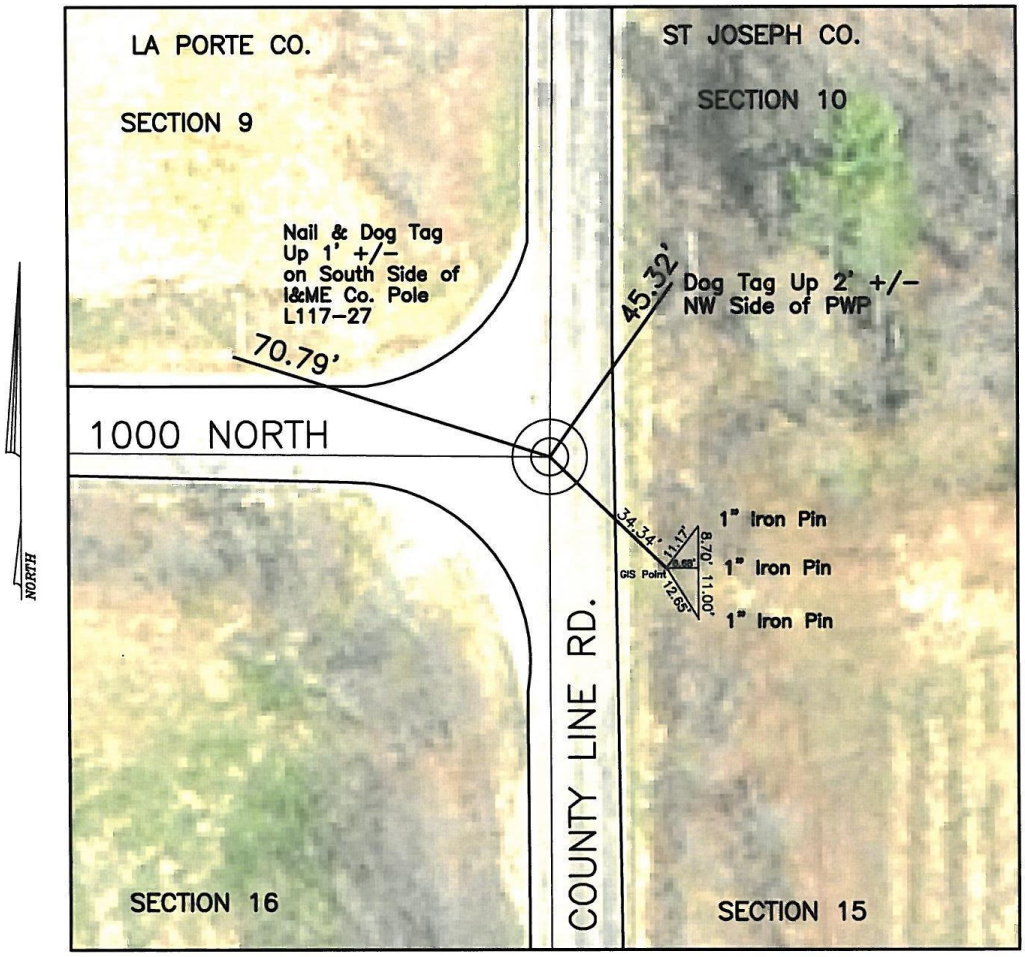

HISTORICAL NOTES:
1974 CBW&JEK –Found Iron Pipe & Brass Plug in CONC., Set MON. Bk 241, p.31
April 20, 2006 TJH&KAR –checked & rewitnessed
November 2009 TJH&KAR –MON flush, witnesses good

LAPORTE COUNTY SURVEYOR
555 MICHIGAN AVE. SUITE 104, LAPORTE, INDIANA 46350
PHONE 219-326-6808 EXT. 2225
Fax (219) 362-9804 Email SURVEYORGROUP@LAPORTECOUNTY.ORG

Scale: 1"=40'	Date: 1/31/11	Drawn By: KAR	Chk'd By: ____

LAPORTE COUNTY SECTION CORNER *SHEET 1271*

DATE: NOVEMBER 2009
CREW: TJH & KAR

NORTH CORNER OF SECTION 16
SOUTH CORNER OF SECTION 9

TOWNSHIP 38 N.
RANGE 1 NW.
HUDSON TOWNSHIP
LAPORTE COUNTY, INDIANA

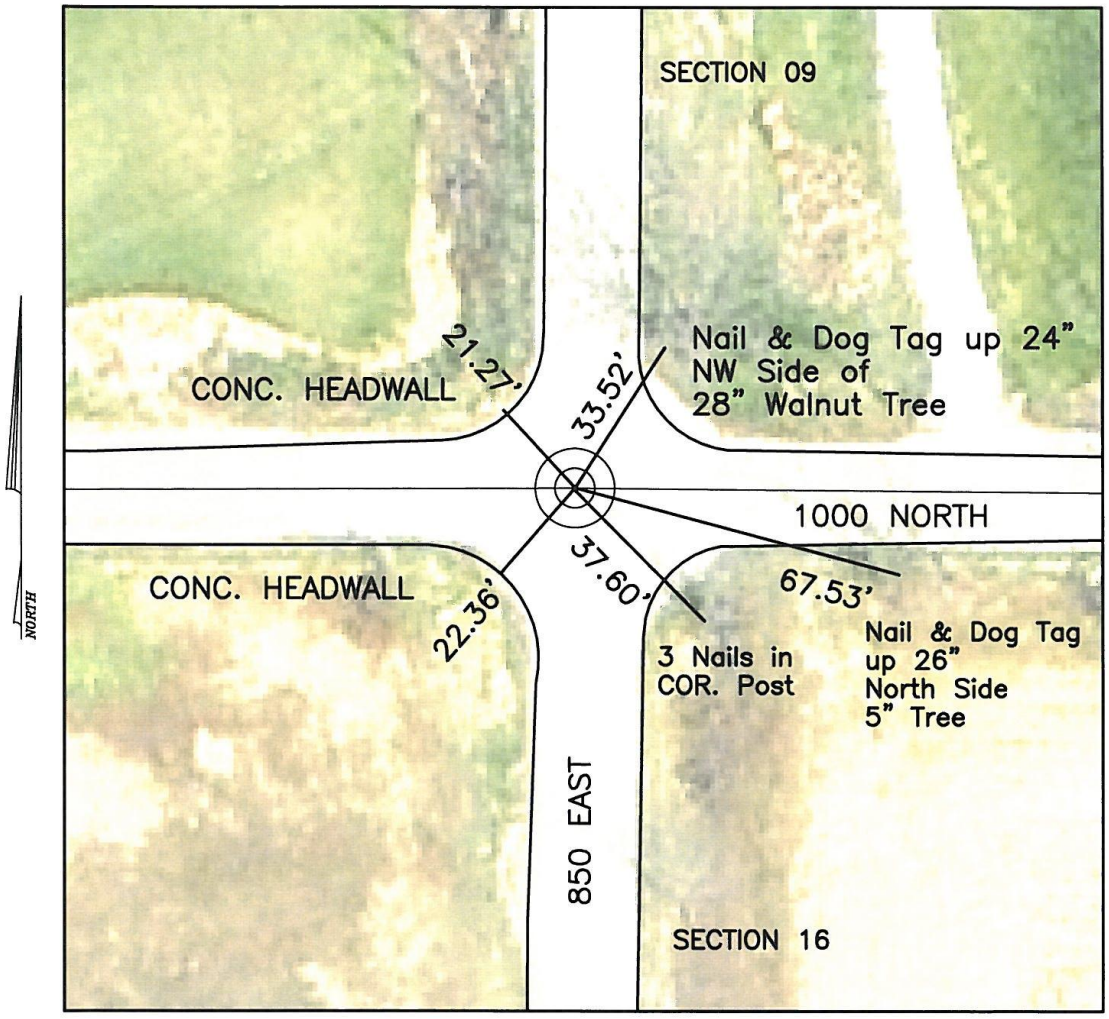

HISTORICAL NOTES:
8-26-1971 KWY&ROL -Found Iron Pipe
4-19-1994 TJH -Revised MON. Flush
7-9-2008 TJH&KAR -cap off for CONSTR., witnesses good
November 2009 TJH&KAR -raised w/1-2" spacer, 1/2" cap

LAPORTE COUNTY SURVEYOR
555 MICHIGAN AVE. SUITE 104, LAPORTE, INDIANA 46350
PHONE 219-326-6808 EXT. 2225
Fax (219) 362-9804 Email SURVEYORGROUP@LAPORTECOUNTY.ORG

Scale: 1"=40'	Date: 1/31/11	Drawn By: KAR	Chk'd By: ____

LAPORTE COUNTY SECTION CORNER *SHEET 1272*

DATE: NOVEMBER 2009
CREW: TJH & KAR

NORTHWEST CORNER OF SECTION 16
NORTHEAST CORNER OF SECTION 17
SOUTHWEST CORNER OF SECTION 9
SOUTHEAST CORNER OF SECTION 8

TOWNSHIP 38 N.
RANGE 1 NW.
HUDSON TOWNSHIP
LAPORTE COUNTY, INDIANA

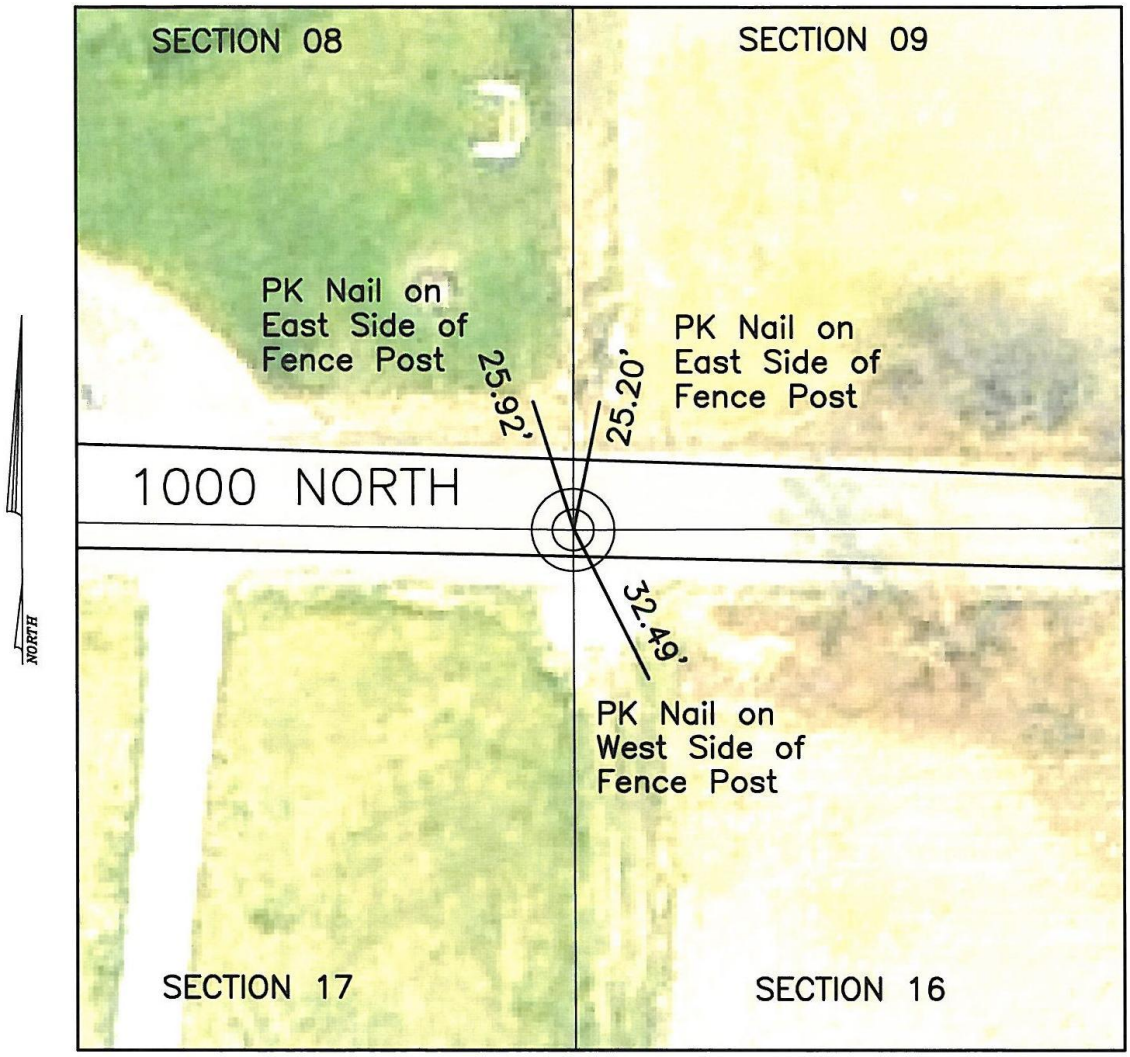

HISTORICAL NOTES:
August 1972 JK,CJ,&RBB –Found Iron Pipe; 12–9–1992 RTB –checked, MON. flush; 7–10–1995 TJH&RAM –raised w/1–5" spacer, 1–2" spacer, 1"cap; 11–29–2002 TJH&KAR –All references, mag nails in wood fence posts, by Palm & Assoc. C.I. Mon. Flush w/road, approx. 3' south of Center Line. ; 7–9–2008 TJH&KAR –took off 1"cap for CONSTR, witnesses good; November 2009 TJH –raised w/1–2" spacer, 1–1" spacer, & 1" cap

LAPORTE COUNTY SURVEYOR

555 MICHIGAN AVE. SUITE 104, LAPORTE, INDIANA 46350
PHONE 219–326–6808 EXT. 2225
Fax (219) 362–9804 Email SURVEYORGROUP@LAPORTECOUNTY.ORG

Scale: 1"=40'	Date: 1/31/11	Drawn By: KAR	Chk'd By: ____

LAPORTE COUNTY SECTION CORNER *SHEET 1273*

DATE: SEPTEMBER 2009
CREW: TJH & KAR

WEST CORNER OF SECTION 17
EAST CORNER OF SECTION 18

TOWNSHIP 38 N.
RANGE 1 NW.
HUDSON TOWNSHIP
LAPORTE COUNTY, INDIANA

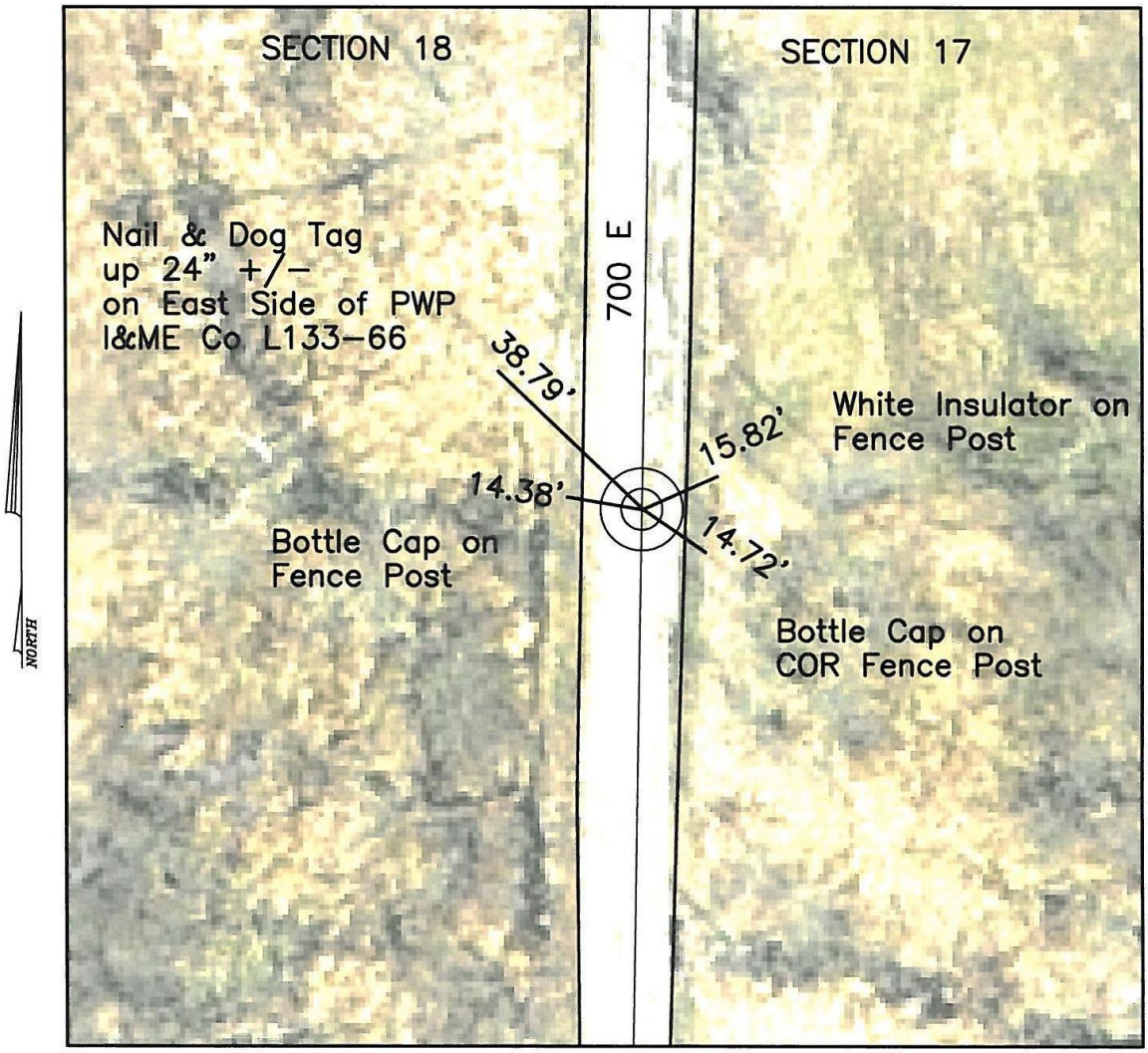

HISTORICAL NOTES:
8-26-1971 KWY -Found Iron Pipe
September 2009 TJH&KAR -Found MON below surface took off 1" cap, raised w/1-5" spacer, 1" cap, & rewitnessed

LAPORTE COUNTY SURVEYOR
555 MICHIGAN AVE. SUITE 104, LAPORTE, INDIANA 46350
PHONE 219-326-6808 EXT. 2225
Fax (219) 362-9804 Email SURVEYORGROUP@LAPORTECOUNTY.ORG

Scale: 1"=40'	Date: 2/1/11	Drawn By: KAR	Chk'd By: ____

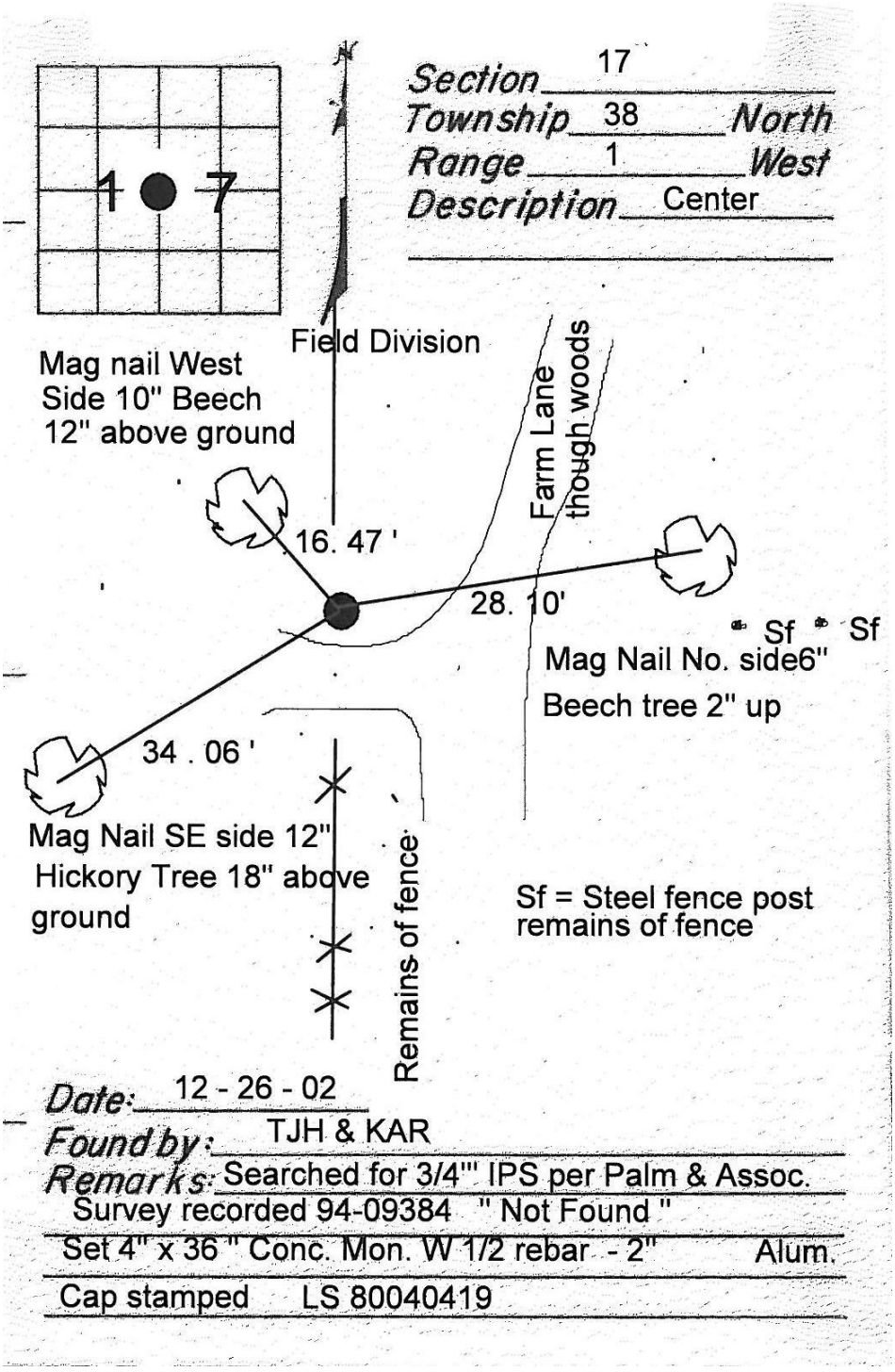
Section 17
Township 38 North
Range 1 West
Description Center
1 7
Field Division
Mag nail West
Side 10" Beech
12" above ground
16. 47 '
Farm Lane
though woods
28. 10'
Sf
Sf
Mag Nail No. side6"
Beech tree 2" up
34 . 06 '
Mag Nail SE side 12"
Hickory Tree 18" above
ground
Remains of fence
Sf = Steel fence post
remains of fence
Date: 12 - 26 - 02
Found by: TJH & KAR
Remarks: Searched for 3/4"' IPS per Palm & Assoc.
Survey recorded 94-09384 " Not Found "
Set 4" x 36 " Conc. Mon. W 1/2 rebar - 2" Alum.
Cap stamped LS 80040419

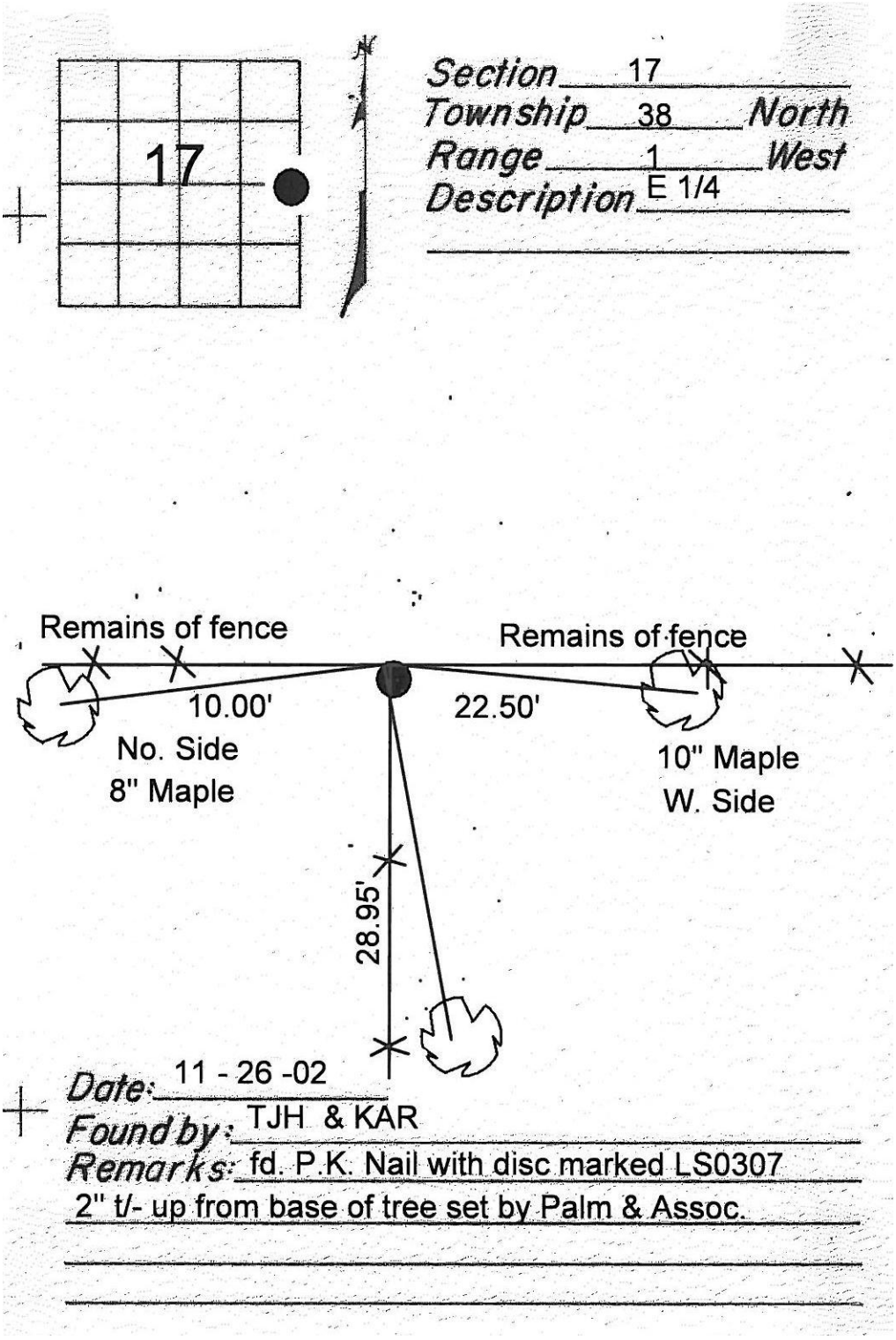

SEE ALSO W ¼ 16-38-1

LAPORTE COUNTY SECTION CORNER — *SHEET 1276*

DATE: NOVEMBER 2009
CREW: TJH & KAR

NORTH CORNER OF SECTION 17
SOUTH CORNER OF SECTION 8

TOWNSHIP 38 N.
RANGE 1 NW.
HUDSON TOWNSHIP
LAPORTE COUNTY, INDIANA

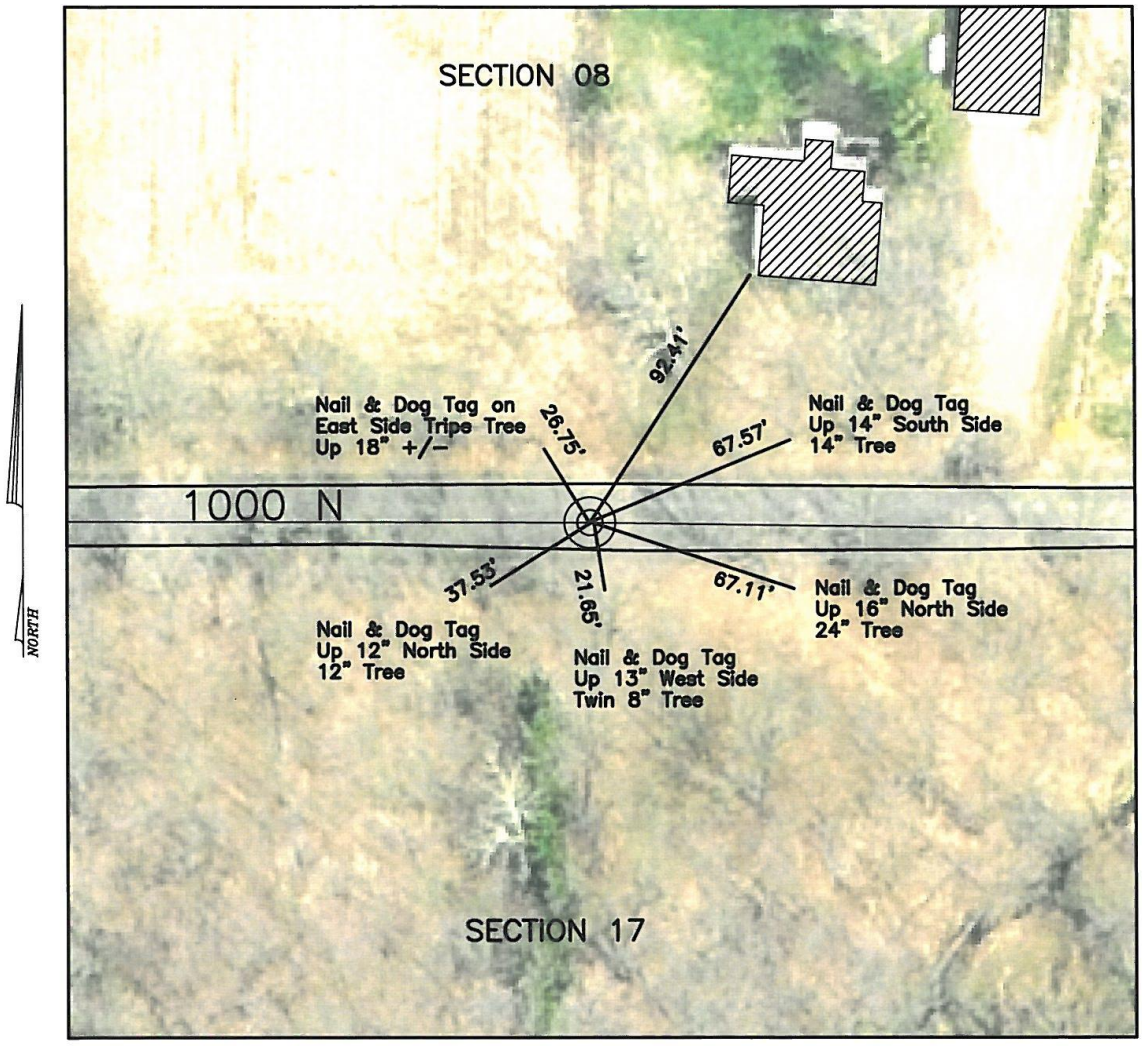

HISTORICAL NOTES:
AUG 1972 RBB,JK,CJ –Found Iron Pipe; 4/19/1994 TJH&MCP– Revised; 4/26/2006 TJH&KAR –down 1/2" cap on, witnesses good; 7/9/2008 TJH&KAR –took off 1/2" cap & 1" spacer for CONSTR. witnesses good; September 2009 TJH&KAR –found MON below surface, raised w/2–2" spacers, 1" cap, rewitnessed

LAPORTE COUNTY SURVEYOR

555 MICHIGAN AVE. SUITE 104, LAPORTE, INDIANA 46350
PHONE 219–326–6808 EXT. 2225
Fax (219) 362–9804 Email SURVEYORGROUP@LAPORTECOUNTY.ORG

Scale: 1"=40'	Date: 2/1/11	Drawn By: KAR	Chk'd By: _____

LAPORTE COUNTY SECTION CORNER *SHEET 1277*

DATE: SEPTEMBER 2009
CREW: TJH & KAR

NORTHWEST CORNER OF SECTION 17
NORTHEAST CORNER OF SECTION 18
SOUTHWEST CORNER OF SECTION 8
SOUTHEAST CORNER OF SECTION 7

TOWNSHIP 38 N.
RANGE 1 NW.
HUDSON TOWNSHIP
LAPORTE COUNTY, INDIANA

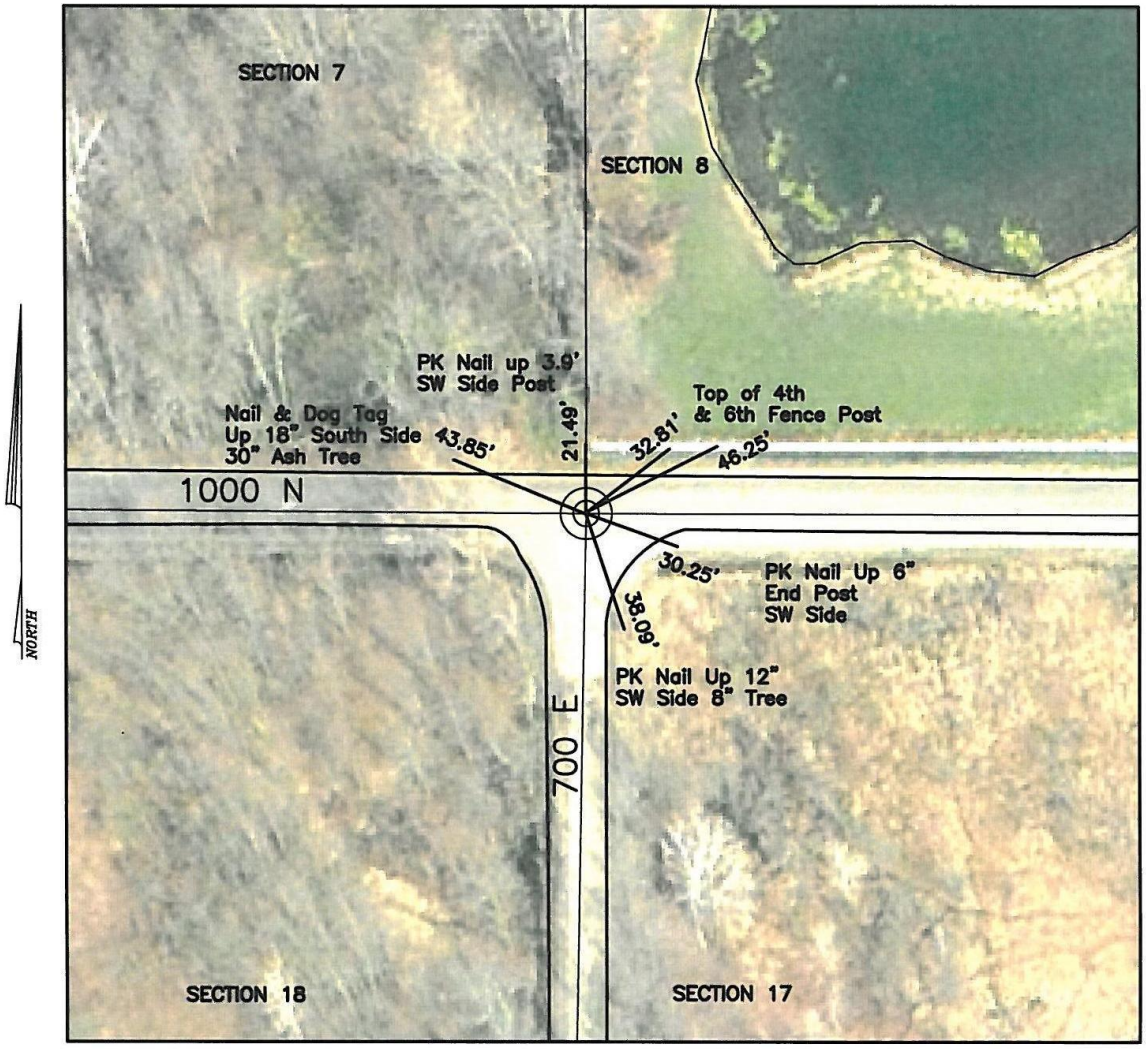

HISTORICAL NOTES:
8–31–1971 KWY –Found Iron Pipe; 4/19/1994 TJH&RTB –raised w/1–5" spacer, revised; 4–20–2006 TJH&KAR –checked, witnesses good; 7–9–2008 TJH&KAR –took off 1/2" cap for CONSTR., witnesses good; July 2009 TJH&KAR –raised w/ 1–2" spacer, 1–1" spacer, 1" cap, witnesses good

LAPORTE COUNTY SURVEYOR

555 MICHIGAN AVE. SUITE 104, LAPORTE, INDIANA 46350
PHONE 219–326–6808 EXT. 2225
Fax (219) 362–9804 Email SURVEYORGROUP@LAPORTECOUNTY.ORG

Scale: 1"=40'	Date: 2/1/11	Drawn By: KAR	Chk'd By: _____

LAPORTE COUNTY SECTION CORNER

SHEET 1278

DATE: NOVEMBER 2009
CREW: TJH & KAR

NORTHWEST CORNER OF SECTION 18
NORTHEAST CORNER OF SECTION 13–38–2
SOUTHEAST CORNER OF SECTION 12–38–2
SOUTHWEST CORNER OF SECTION 7

TOWNSHIP 38 N.
RANGE 1 NW.
HUDSON TOWNSHIP
LAPORTE COUNTY, INDIANA

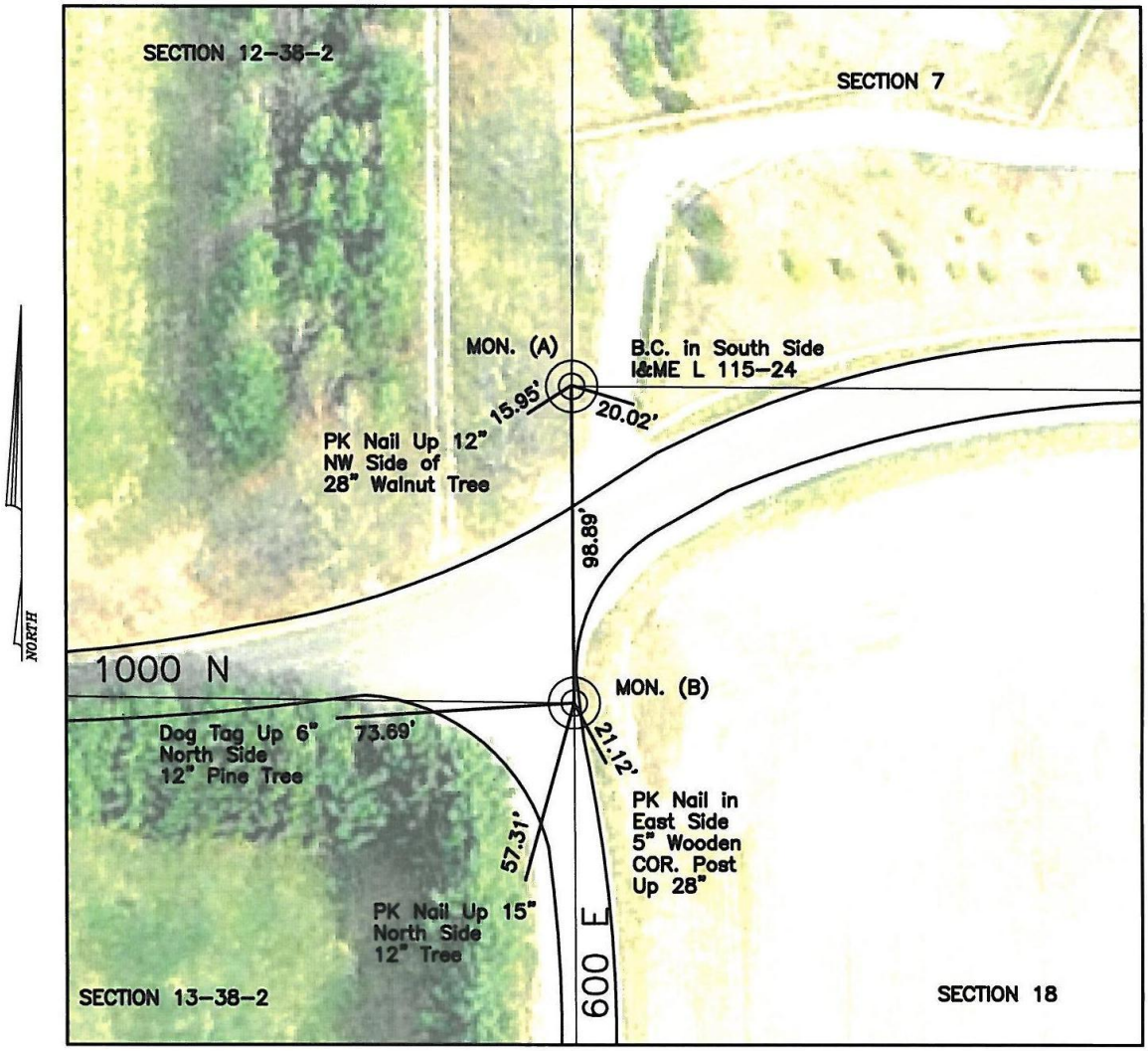

HISTORICAL NOTES:
8–26–1971 KWY –Found Stone exposed, set MON.; 8–13–1993 RTB&TJH –checked; 4–20–1994 TJH&MCP –MON. Flush, revised; 8–19–2008 TJH&KAR –MON. (B) raised w/2" cap, witnesses good, MON. (A) Good, witnesses good as per Hwy Dept.

LAPORTE COUNTY SURVEYOR

555 MICHIGAN AVE. SUITE 104, LAPORTE, INDIANA 46350
PHONE 219–326–6808 EXT. 2225
Fax (219) 362–9804 Email SURVEYORGROUP@LAPORTECOUNTY.ORG

Scale: 1"=40'	Date: 2/3/11	Drawn By: KAR	Chk'd By: ____

LAPORTE COUNTY SECTION CORNER *SHEET 1279*

DATE: NOVEMBER 2009
CREW: TJH & KAR

NORTHEAST CORNER OF THE
SOUTHEAST CORNER OF THE
SOUTHWEST CORNER OF SECTION 18

TOWNSHIP 38 N.
RANGE 1 NW.
HUDSON TOWNSHIP
LAPORTE COUNTY, INDIANA

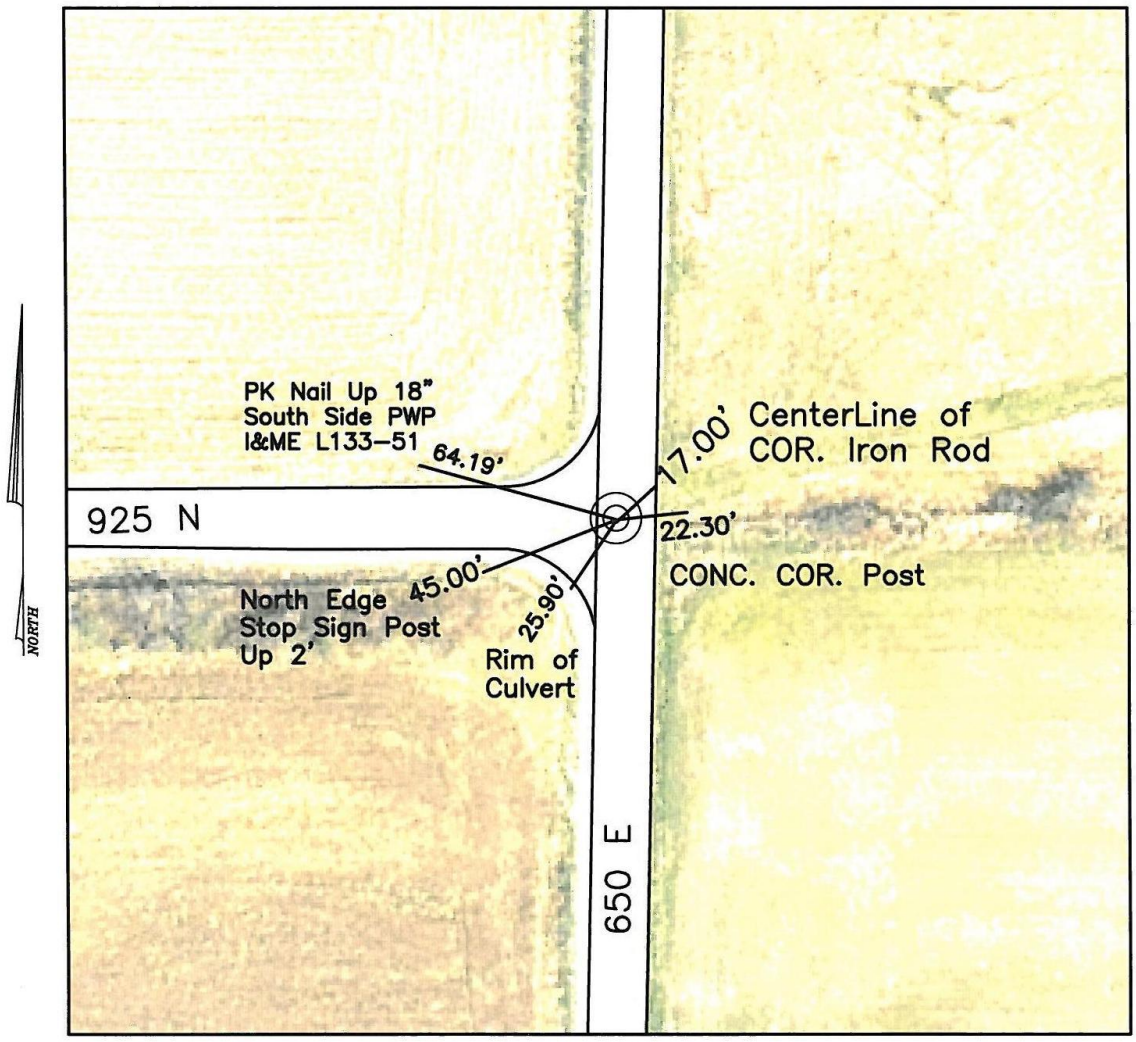

HISTORICAL NOTES:
9-8-1971 KWY -Found Iron Pipe; 8-13-1993 RTB&TJH -Cl MON. Flush; 6-13-2007 TJH&KAR -Found MON. took off 1/2" cap, raised w/1-2" spacer, left cap off for CONSTR.; 9-20-2007 TJH&KAR -raised w/2-2"spacer, 1" cap, witnesses good; 8-19-2008 TJH&KAR -checked, witnesses good as per Hwy Dept.

LAPORTE COUNTY SURVEYOR

555 MICHIGAN AVE. SUITE 104, LAPORTE, INDIANA 46350
PHONE 219-326-6808 EXT. 2225
Fax (219) 362-9804 Email SURVEYORGROUP@LAPORTECOUNTY.ORG

Scale: 1"=40'	Date: 2/7/11	Drawn By: KAR	Chk'd By: ____

LAPORTE COUNTY SECTION CORNER

SHEET 1280

DATE: NOVEMBER 2009
CREW: TJH & KAR

CENTER CORNER OF SECTION 18

TOWNSHIP 38 N.
RANGE 1 NW.
HUDSON TOWNSHIP
LAPORTE COUNTY, INDIANA

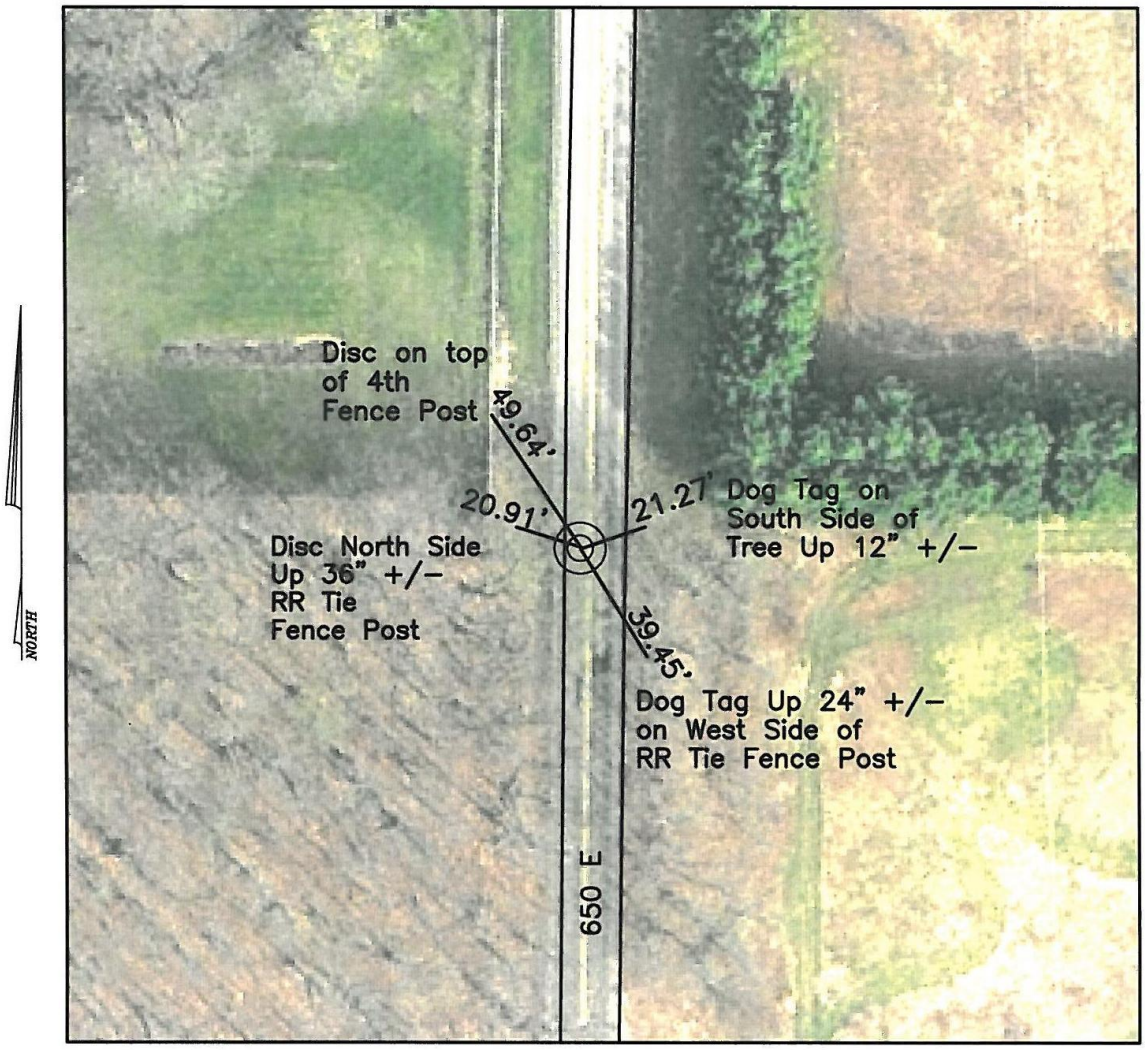

HISTORICAL NOTES:
1977 CBW&WCK –Set Center of Section as per book 173. Set MON., Bk 246, p. 61; 6–13–2007 TJH&KAR –Fnd PK Nail, Fnd broken pieces of MON replaced w/new 15" MON. 1–2" spacer, left cap off for CONSTR.; 9–20–2007 TJH&KAR –raised w/1–5" spacer, 1" cap, rewitnessed. NOTE: A LOT OF MOSQUITOS!

LAPORTE COUNTY SURVEYOR

555 MICHIGAN AVE. SUITE 104, LAPORTE, INDIANA 46350
PHONE 219–326–6808 EXT. 2225
Fax (219) 362–9804 Email SURVEYORGROUP@LAPORTECOUNTY.ORG

Scale: 1"=40'	Date: 2/10/11	Drawn By: KAR	Chk'd By: ____

LAPORTE COUNTY SECTION CORNER

SHEET 1281

DATE: NOVEMBER 2009
CREW: TJH & KAR

NORTH CORNER OF SECTION 18
SOUTH CORNER OF SECTION 7

TOWNSHIP 38 N.
RANGE 1 NW.
HUDSON TOWNSHIP
LAPORTE COUNTY, INDIANA

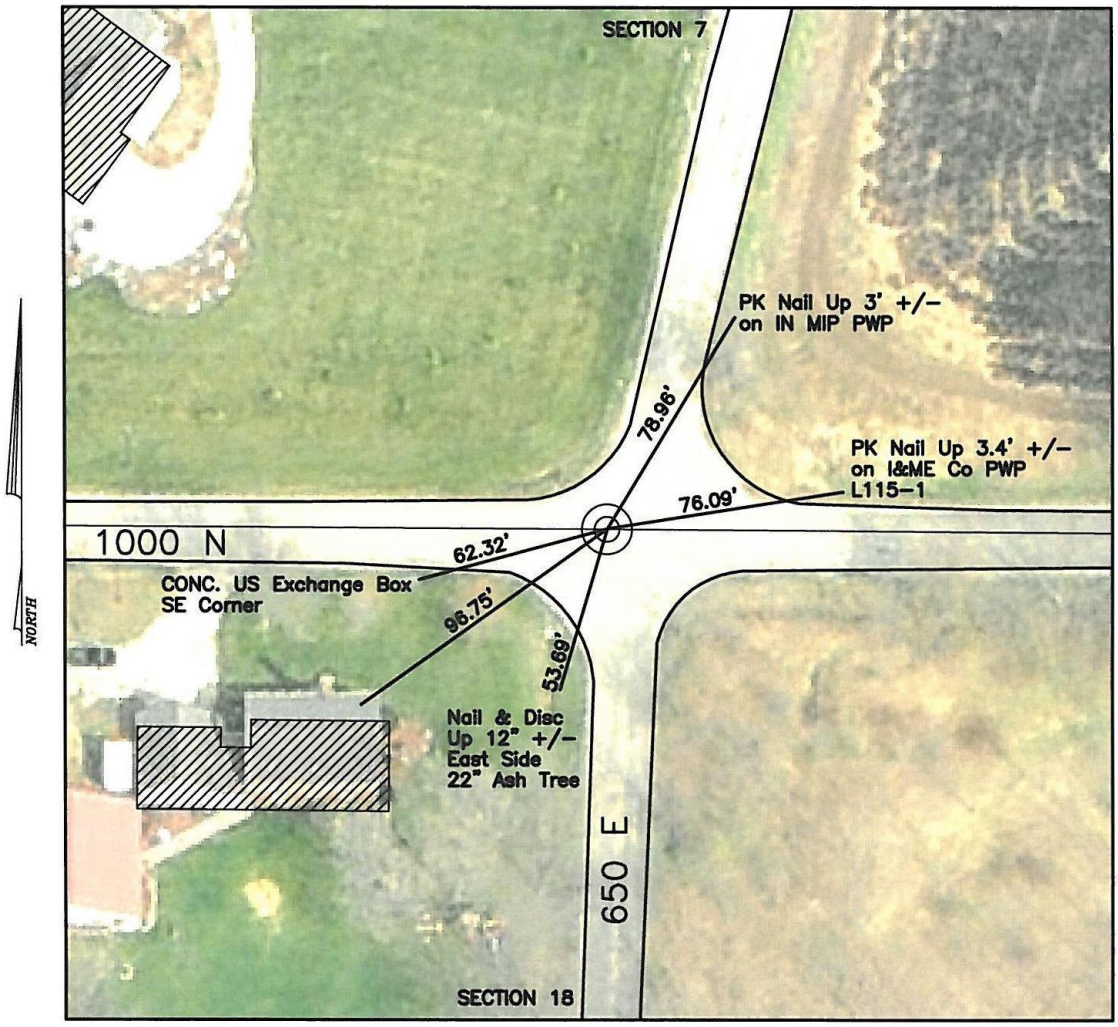

HISTORICAL NOTES:
9-8-1971 Found Iron Pipe; 8-3-1993 RTB&TJH MON. Flush; 6-7-1995 TJH&RAM Raised w/1" spacer; 4-20-2006 TJH&KAR checked & rewitnessed; 9-20-2007 TJH&KAR took off 1" cap, raised w/1-2" spacer, 1/2" cap, witnesses good

LAPORTE COUNTY SURVEYOR

555 MICHIGAN AVE. SUITE 104, LAPORTE, INDIANA 46350
PHONE 219-326-6808 EXT. 2225
Fax (219) 362-9804 Email SURVEYORGROUP@LAPORTECOUNTY.ORG

Scale: 1"=40'	Date: 2/3/11	Drawn By: KAR	Chk'd By: ____

LAPORTE COUNTY SECTION CORNER *SHEET 1282*

DATE: APR 2010
CREW: TJH & KAR

NORTHWEST CORNER OF SECTION 19–38–01
NORTHEAST CORNER OF SECTION 24–38–02
SOUTHWEST CORNER OF SECTION 18–38–01
SOUTHEAST CORNER OF SECTION 13–38–02

TOWNSHIP 38 N.
RANGE 2 NW.
GALENA TOWNSHIP
LAPORTE COUNTY, INDIANA

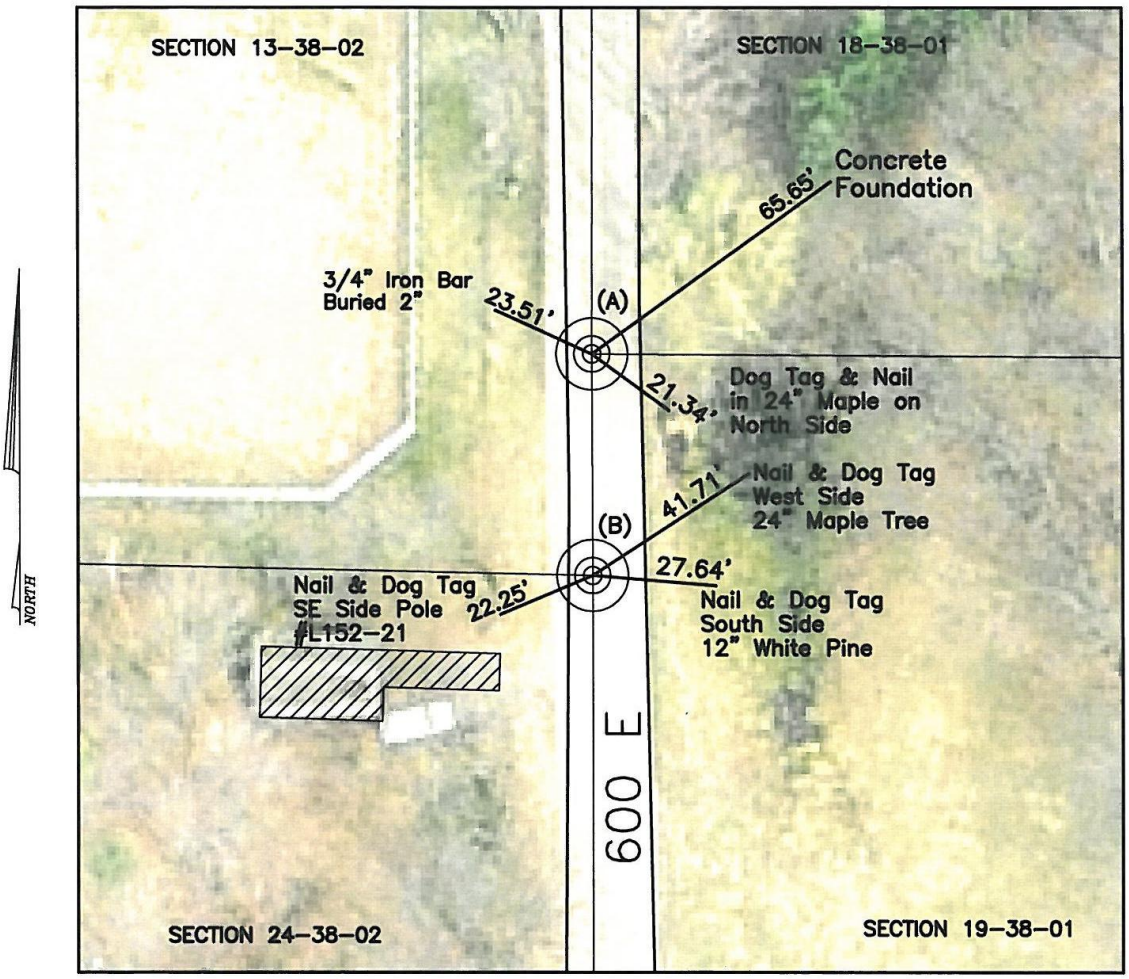

HISTORICAL NOTES:
10–18–1984 SCT&MTK –(B) Found 1 1/4" Iron Pipe newly set. Set C.I. Mon. in its place. Book 258, p.39
3–30–1999 JB&TJH –Both Mon. broken & buried approx. 14" (A) Set 12" Mon. w/2" spacer, 1/2" cap over broken Mon. (B) Set 12" Mon. w/1" spacer, 1/2" cap over broken Mon., Book 265, p.62
10–12–2006 TJH&KAR –(A) took off 1/2" cap, raised w/1–2" spacer (B) took off 1" cap raised w/1–2" spacer
Nov. 2009 TJH&KAR –(A) raised w/1–1" spacer, 1/2" cap (B) raised w/1–1" spacer, 1/2" cap, witnesses good

LAPORTE COUNTY SURVEYOR

555 MICHIGAN AVE. SUITE 104, LAPORTE, INDIANA 46350
PHONE 219–326–6808 EXT. 2225
Fax (219) 362–9804 Email SURVEYORGROUP@LAPORTECOUNTY.ORG

Scale: 1"=40'	Date: 7/22/11	Drawn By: KAR	Chk'd By: ____

LAPORTE COUNTY SECTION CORNER *SHEET 1283*

DATE: NOV 2009
CREW: TJH & KAR

NORTH CORNER OF SECTION 19
SOUTH CORNER OF SECTION 18

TOWNSHIP 38 N.
RANGE 1 NW.
HUDSON TOWNSHIP
LAPORTE COUNTY, INDIANA

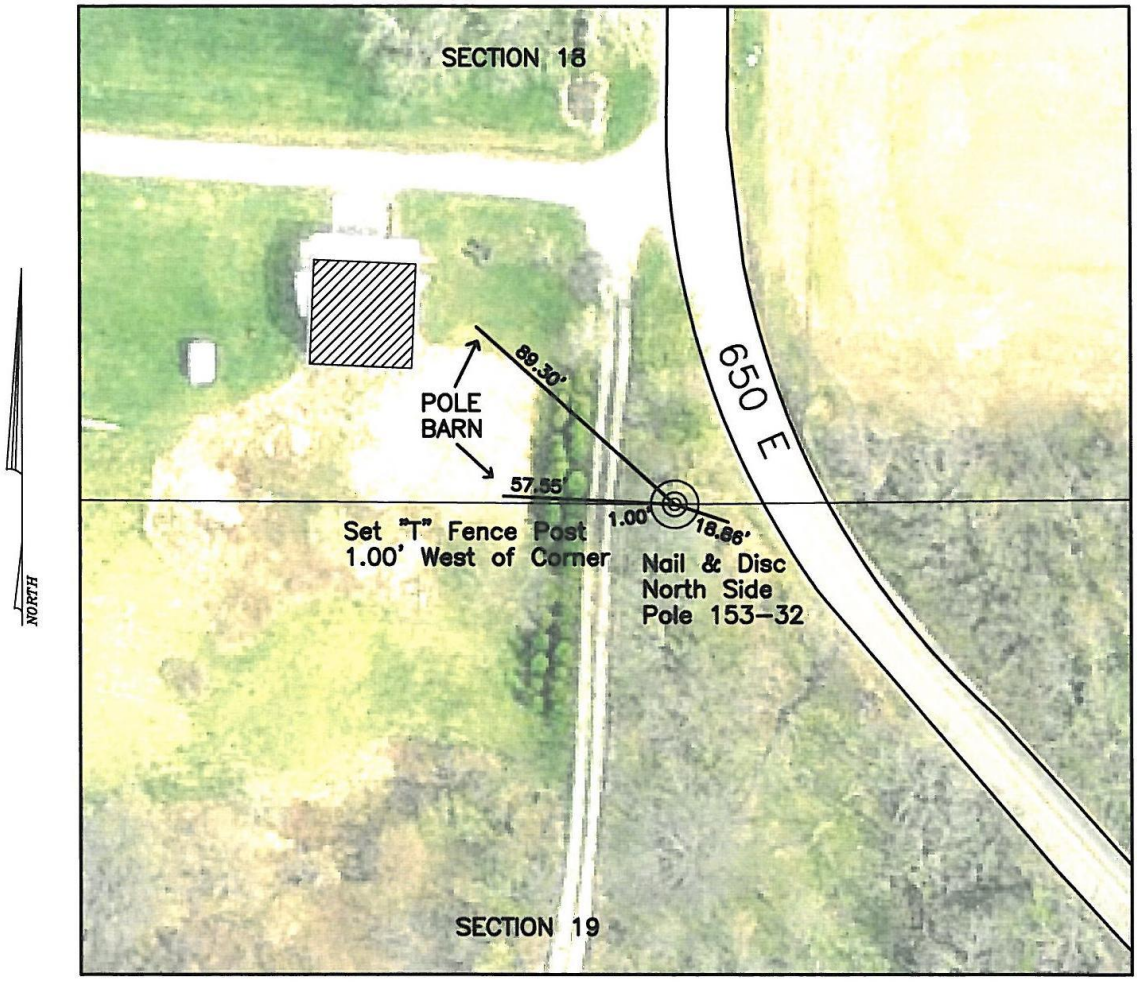

HISTORICAL NOTES:
1977 CBW&WCK –Found stone from Book 173, p.13&14, stone 8" above ground.
Set 2 rebar beside stone along w/bricks & stones, Book 246, p.60
1982 SCT&WAH –Revised
6–13–2007 TJH&KAR –checked, found stone
November 2009 TJH –Checked, witnesses good

LAPORTE COUNTY SURVEYOR
555 MICHIGAN AVE. SUITE 104, LAPORTE, INDIANA 46350
PHONE 219–326–6808 EXT. 2225
Fax (219) 362–9804 Email SURVEYORGROUP@LAPORTECOUNTY.ORG

Scale: 1"=40'	Date: 8/03/11	Drawn By: KAR	Chk'd By: ____

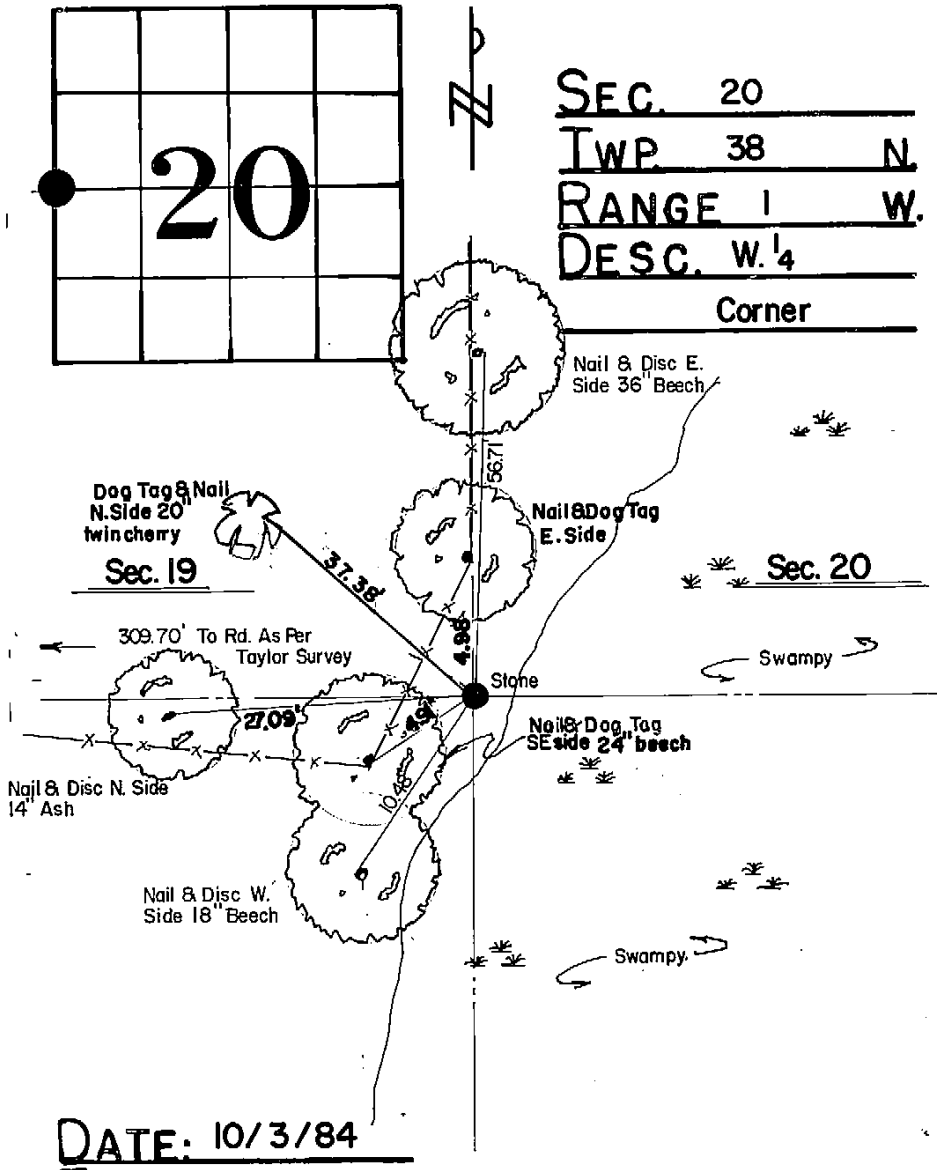

SEC. 20
TWP. 38 N.
RANGE 1 W.
DESC. W. 1/4
Corner

DATE: 10/3/84
FOUND BY: S.C.T. & M.T.K.
REMARKS: Fd. stone with "X" on top protruding 11" out of ground very solid. Placed I.Ps on N.E. & W. sides. Book 258, p. 35.

SEE ALSO E ¼ 19-38-1

LAPORTE COUNTY SECTION CORNER

SHEET 1285

DATE: NOVEMBER 2009
CREW: TJH & KAR

NORTH CORNER OF SECTION 20
SOUTH CORNER OF SECTION 17

TOWNSHIP 38 N.
RANGE 1 NW.
HUDSON TOWNSHIP
LAPORTE COUNTY, INDIANA

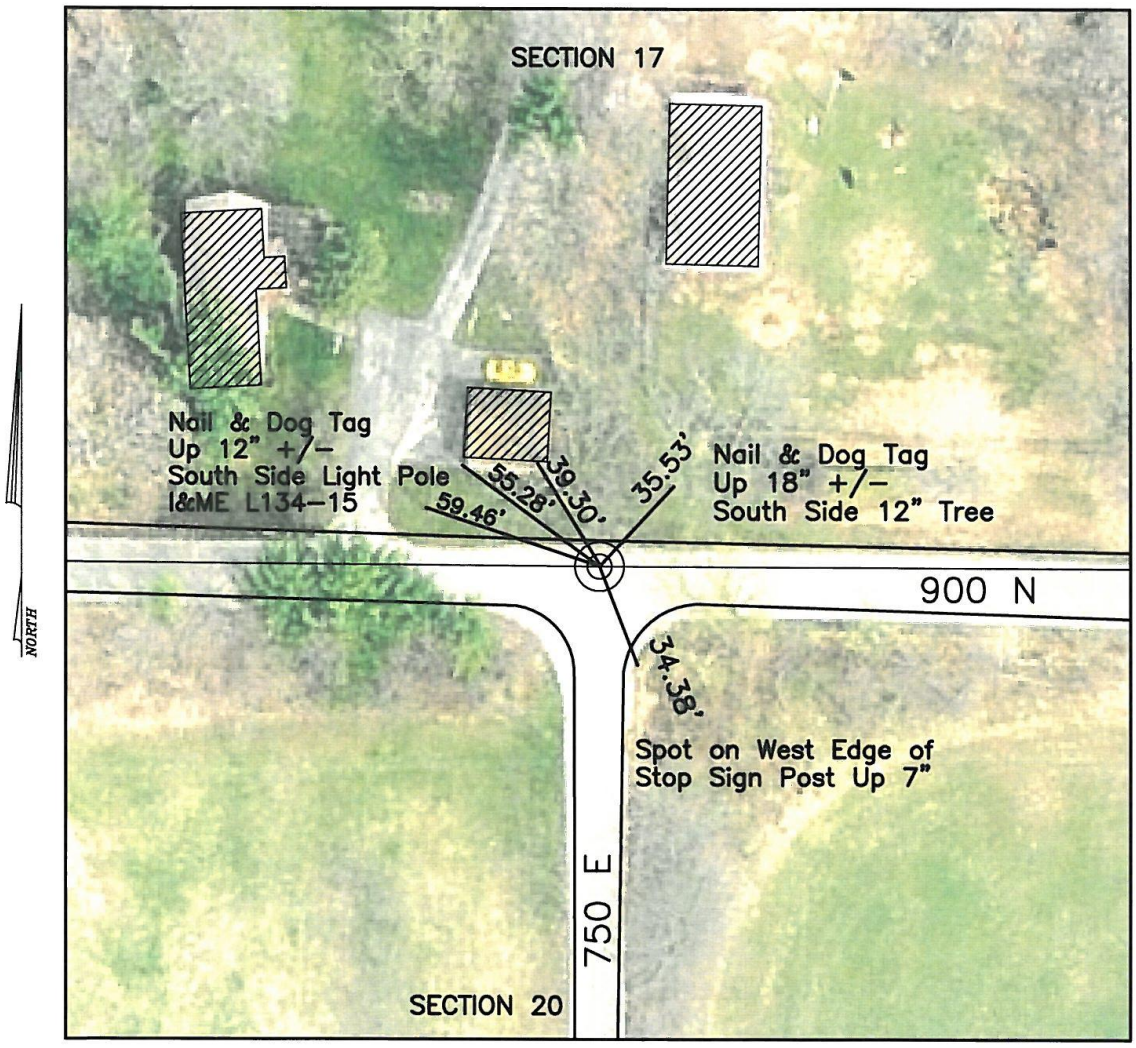

HISTORICAL NOTES:
1976 CBW&DWC -Found Pipe, set CI MON. Book 244, p.68; 7-6-1994 RTB&TJH -down 5", good condition
November 2009 TJH&KAR -Found MON., raised w/1-5" spacer, 1-2" spacer, 2" cap, down 1/2" from surface, witnesses good

LAPORTE COUNTY SURVEYOR

555 MICHIGAN AVE. SUITE 104, LAPORTE, INDIANA 46350
PHONE 219-326-6808 EXT. 2225
Fax (219) 362-9804 Email SURVEYORGROUP@LAPORTECOUNTY.ORG

Scale: 1"=40'	Date: 2/10/11	Drawn By: KAR	Chk'd By: ____

LAPORTE COUNTY SECTION CORNER

SHEET 1286

DATE: NOVEMBER 2009
CREW: TJH & KAR

CENTER CORNER OF SECTION 21

TOWNSHIP 38 N.
RANGE 1 NW.
HUDSON TOWNSHIP
LAPORTE COUNTY, INDIANA

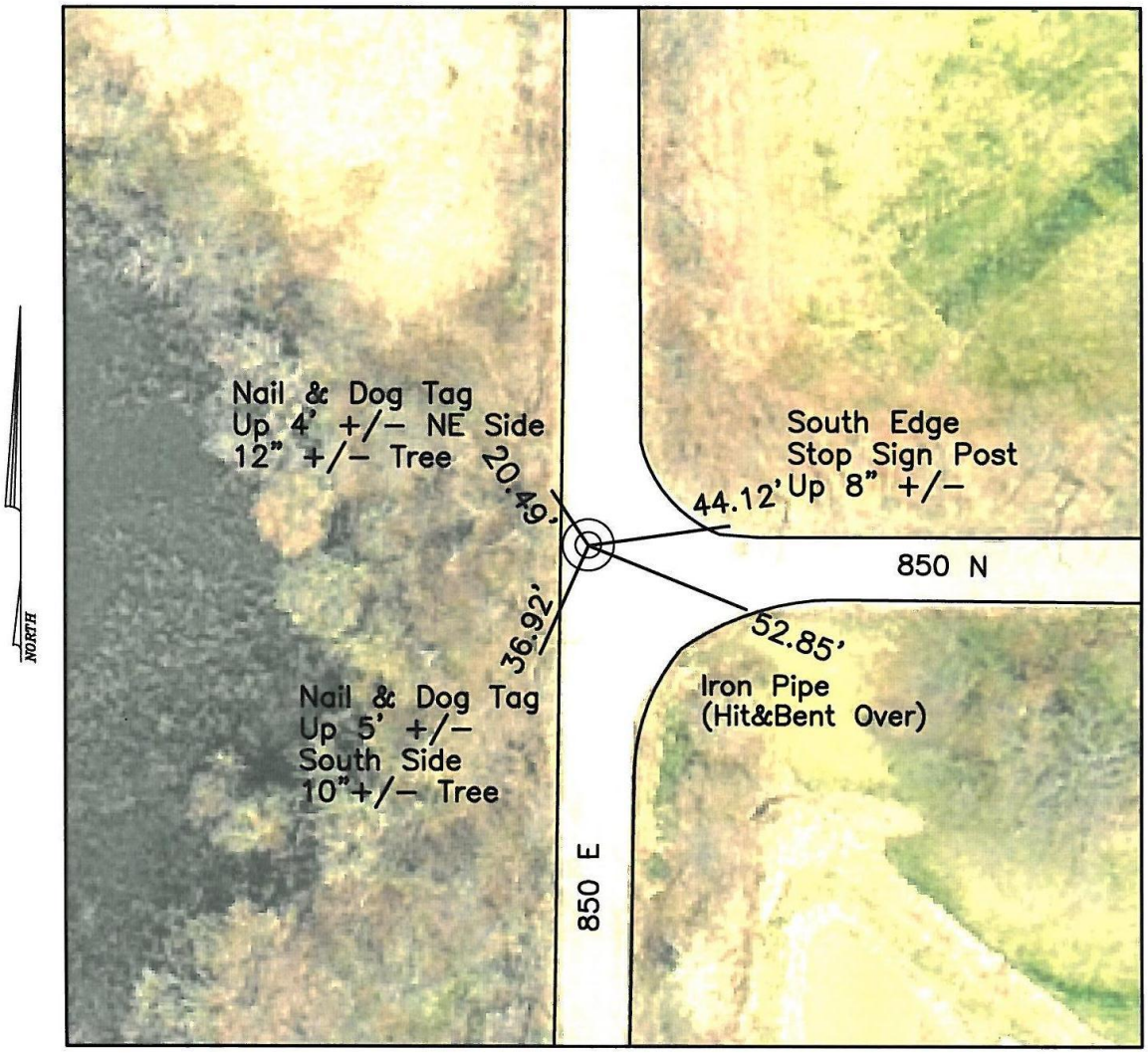

HISTORICAL NOTES:
8-26-1971 KWY&ROL -Found iron pipe, set MON.
7-6-1994 RTB&TJH -MON. Good Condition down 1/2" +/-

LAPORTE COUNTY SURVEYOR

555 MICHIGAN AVE. SUITE 104, LAPORTE, INDIANA 46350
PHONE 219-326-6808 EXT. 2225
Fax (219) 362-9804 Email SURVEYORGROUP@LAPORTECOUNTY.ORG

Scale: 1"=40'	Date: 2/14/11	Drawn By: KAR	Chk'd By: _____

LAPORTE COUNTY SECTION CORNER *SHEET 1287*

DATE: NOVEMBER 2009
CREW: TJH & KAR

NORTHEAST CORNER OF SECTION 21
SOUTHEAST CORNER OF SECTION 16

TOWNSHIP 38 N.
RANGE 1 NW.
HUDSON TOWNSHIP
LAPORTE COUNTY, INDIANA

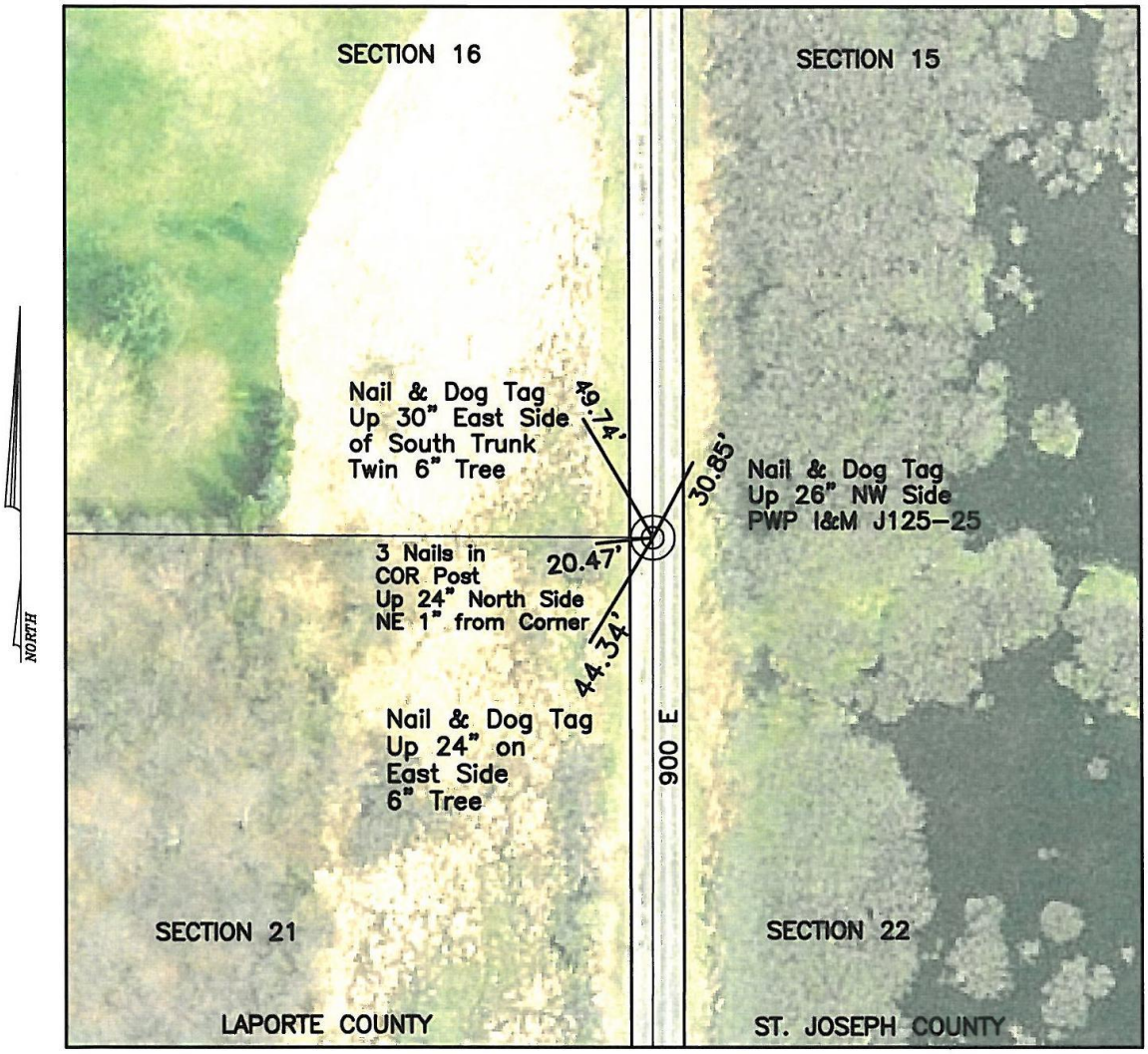

HISTORICAL NOTES:
8-31-1971 KWY -Found I.P.
3-29-1993 RTB&TJH -Revised, MON. Flush (No I.P. Found), reset MON. & removed cap, down 4"+/- for construction

LAPORTE COUNTY SURVEYOR

555 MICHIGAN AVE. SUITE 104, LAPORTE, INDIANA 46350
PHONE 219-326-6808 EXT. 2225
Fax (219) 362-9804 Email SURVEYORGROUP@LAPORTECOUNTY.ORG

Scale: 1"=40'	Date: 2/14/11	Drawn By: KAR	Chk'd By: _____

LAPORTE COUNTY SECTION CORNER — SHEET 1288

DATE: NOVEMBER 2009
CREW: TJH & KAR

EAST CORNER OF SECTION 21

TOWNSHIP 38 N.
RANGE 1 NW.
HUDSON TOWNSHIP
LAPORTE COUNTY, INDIANA

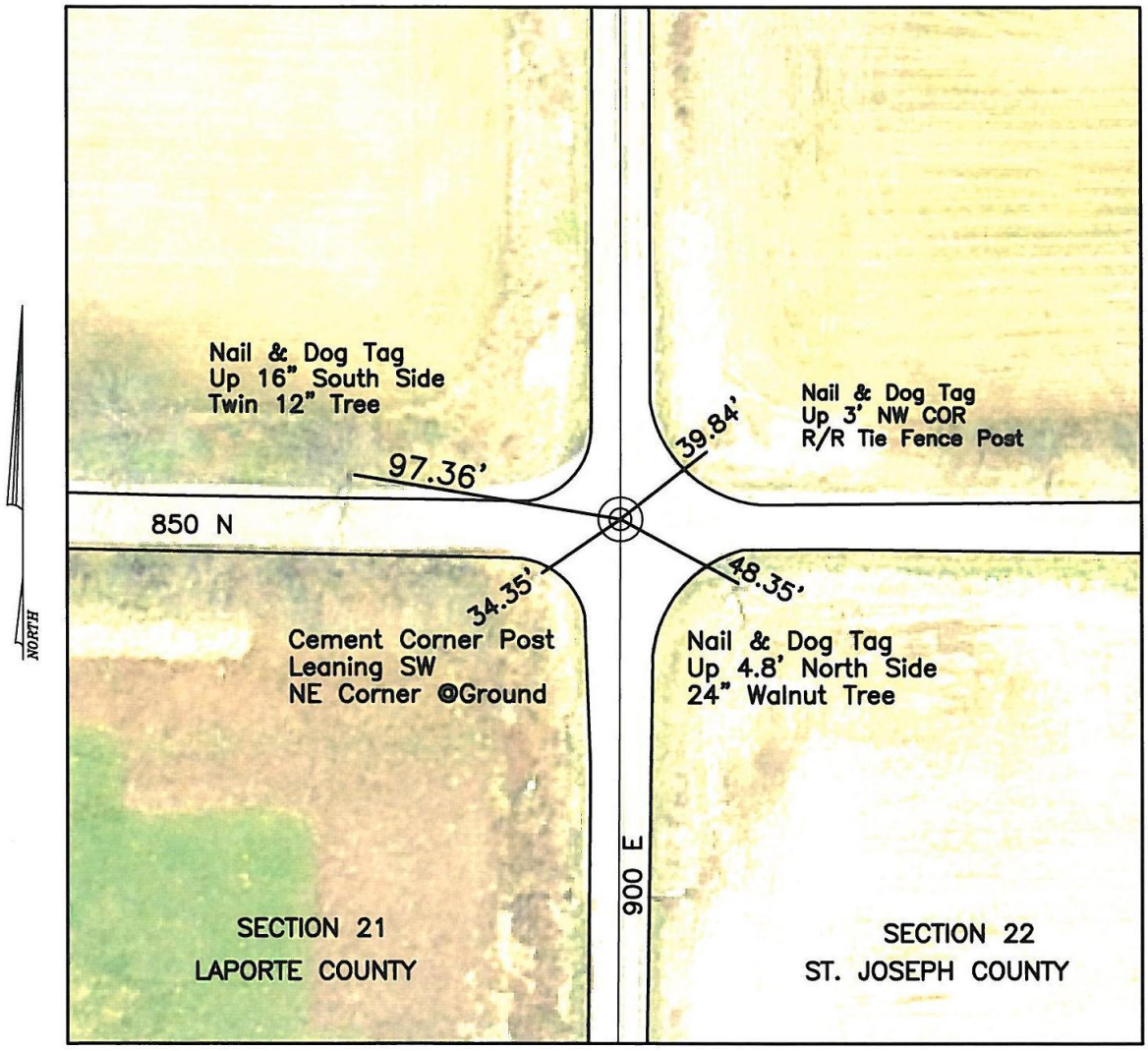

HISTORICAL NOTES:
8-27-1971 KWY -Found R/R spike
3-29-1992 RTB&TJH -MON. Flush

LAPORTE COUNTY SURVEYOR

555 MICHIGAN AVE. SUITE 104, LAPORTE, INDIANA 46350
PHONE 219-326-6808 EXT. 2225
Fax (219) 362-9804 Email SURVEYORGROUP@LAPORTECOUNTY.ORG

Scale: 1"=40'	Date: 2/14/11	Drawn By: KAR	Chk'd By: ____

LAPORTE COUNTY SECTION CORNER *SHEET 1289*

DATE: NOVEMBER 2009
CREW: TJH & KAR

NORTH CORNER OF SECTION 21
SOUTH CORNER OF SECTION 16

TOWNSHIP 38 N.
RANGE 1 NW.
HUDSON TOWNSHIP
LAPORTE COUNTY, INDIANA

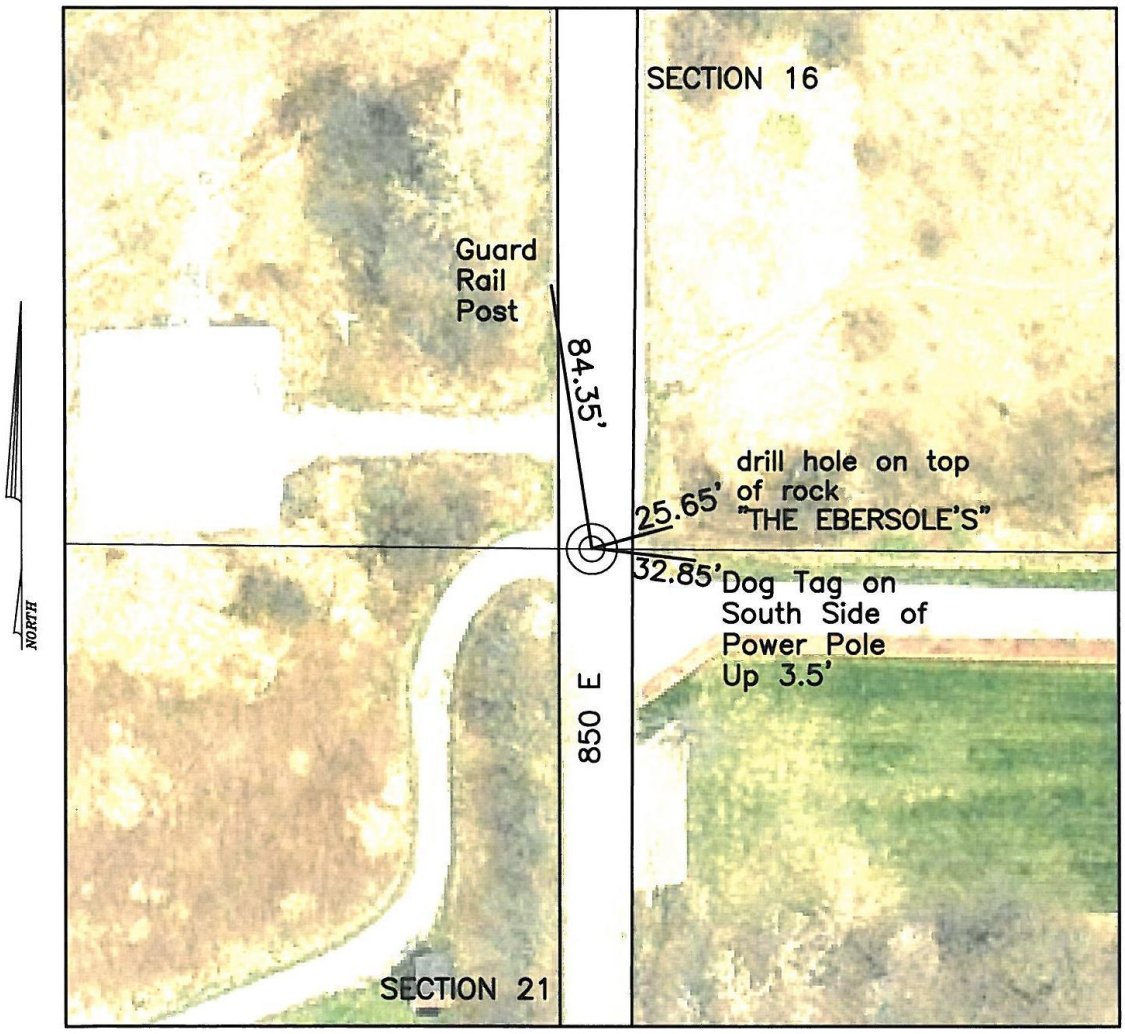

HISTORICAL NOTES:
8-25-1971, Found I.P.
November 2009 TJH&KAR -Found broken MON. MON. down 1', rewitnessed

LAPORTE COUNTY SURVEYOR
555 MICHIGAN AVE. SUITE 104, LAPORTE, INDIANA 46350
PHONE 219-326-6808 EXT. 2225
Fax (219) 362-9804 Email SURVEYORGROUP@LAPORTECOUNTY.ORG

Scale: 1"=40'	Date: 2/14/11	Drawn By: KAR	Chk'd By: ____

LAPORTE COUNTY SECTION CORNER *SHEET 1290*

DATE: NOVEMBER 2009
CREW: TJH & KAR

NORTHEAST CORNER OF SECTION 28
SOUTHEAST CORNER OF SECTION 21

TOWNSHIP 38 N.
RANGE 1 NW.
HUDSON TOWNSHIP
LAPORTE COUNTY, INDIANA

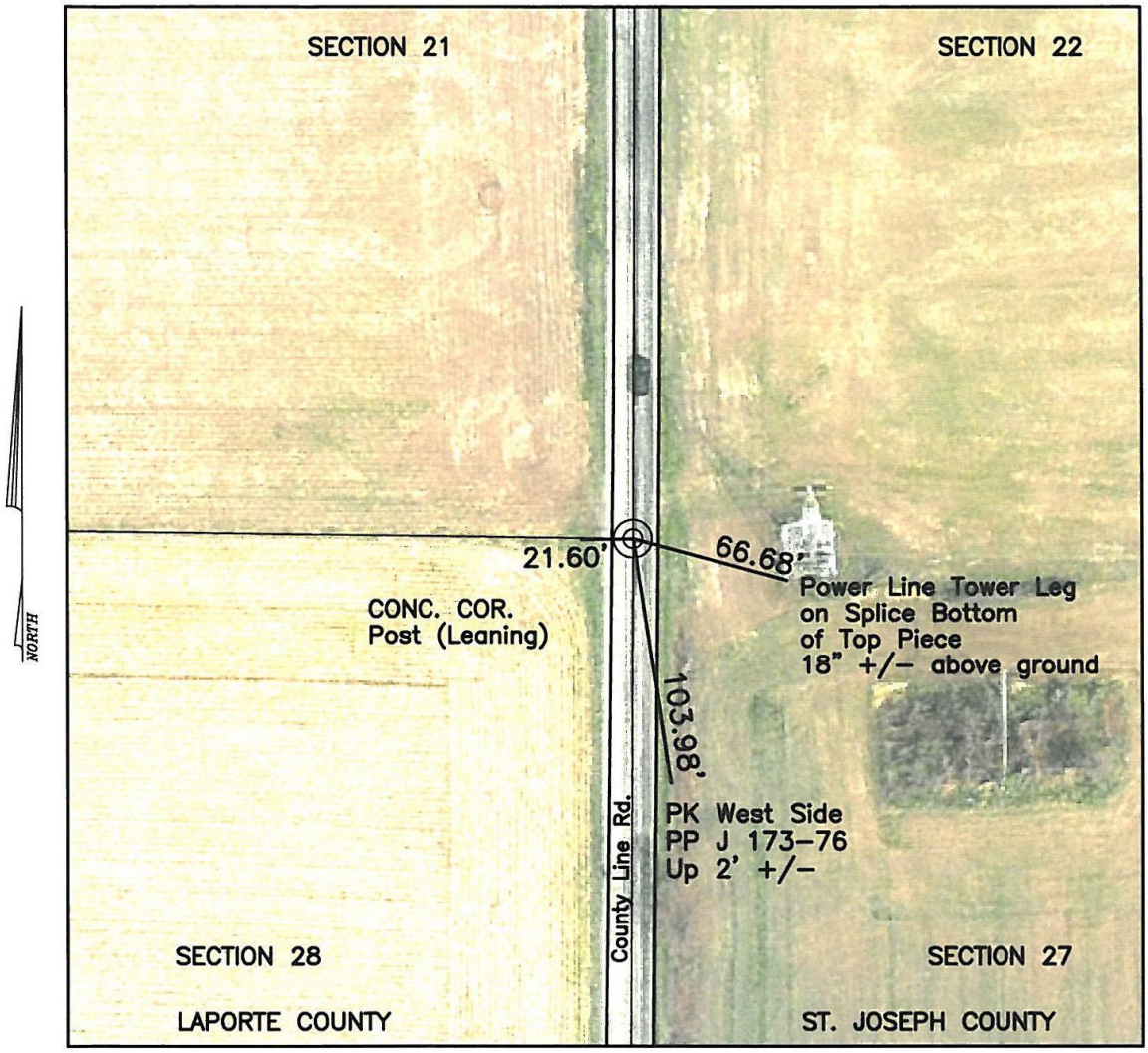

HISTORICAL NOTES:
1974 CBW&JEK -Found brass plug in CONC. Bk 241, p.34; 1982 SCT&WAH -Revised; 12-9-1992 RTB -set SEC. COR. cap 2 1/2" on top of brass plug; 8-5-1993 RTB&TJH -down 1/2" +/- left in place, painted&put lathe on each side on shoulders; 10-14-1993 RTB&TJH -Set SEC. COR. 2 1/2" +/- on tp of Brass Plug; November 2009 TJH&KAR -Found MON. flush, witnesses good

LAPORTE COUNTY SURVEYOR
555 MICHIGAN AVE. SUITE 104, LAPORTE, INDIANA 46350
PHONE 219-326-6808 EXT. 2225
Fax (219) 362-9804 Email SURVEYORGROUP@LAPORTECOUNTY.ORG

Scale: 1"=40'	Date: 2/15/11	Drawn By: KAR	Chk'd By: ____

LAPORTE COUNTY SECTION CORNER *SHEET 1291*

DATE: NOVEMBER 2009
CREW: TJH & KAR

NORTHWEST CORNER OF SECTION 28
NORTHEAST CORNER OF SECTION 29
SOUTHWEST CORNER OF SECTION 21
SOUTHEAST CORNER OF SECTION 20

TOWNSHIP 38 N.
RANGE 1 NW.
HUDSON TOWNSHIP
LAPORTE COUNTY, INDIANA

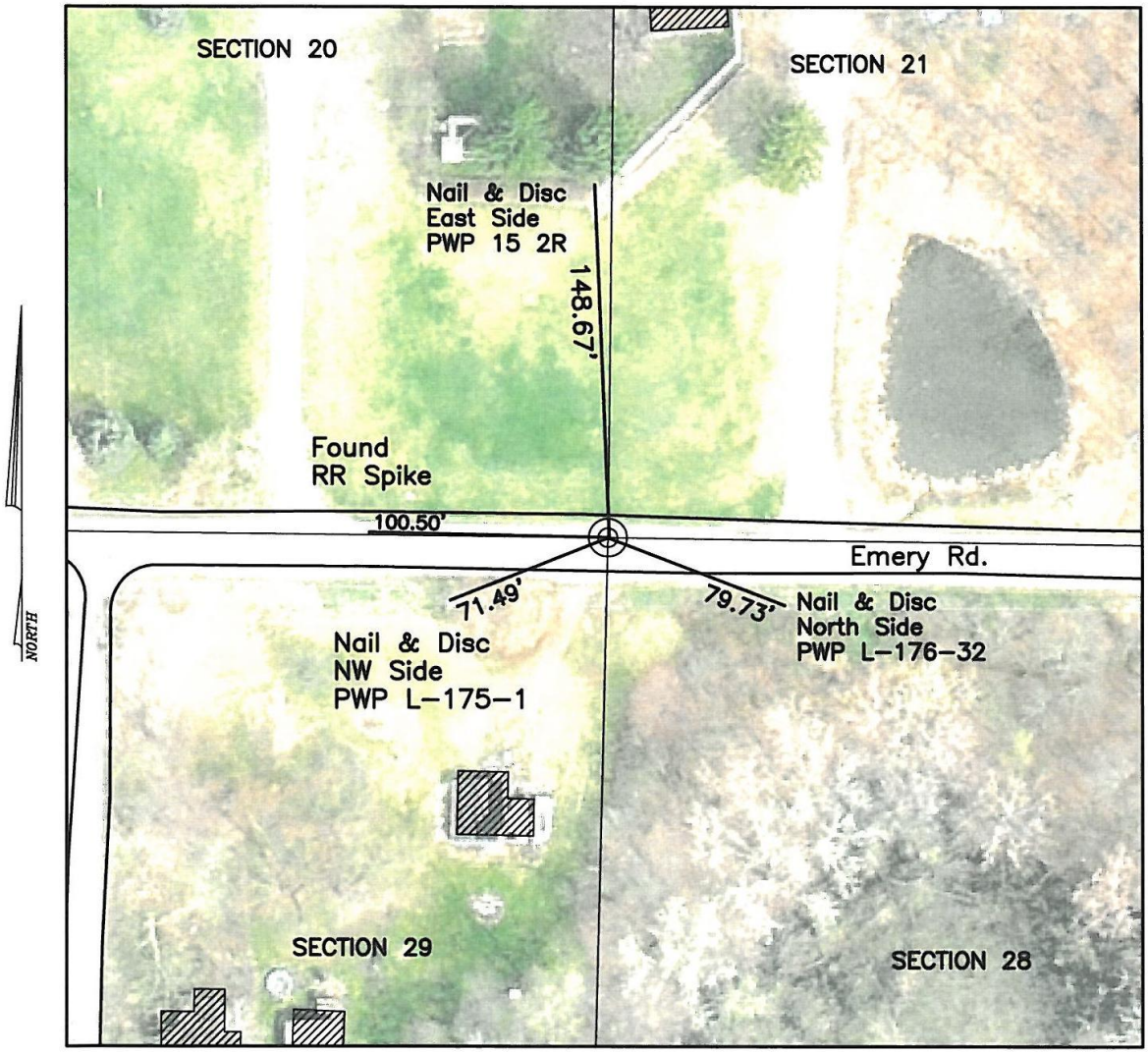

HISTORICAL NOTES:
10-1-1984 SCT&MTK -Found RR Spike, Set C.I. MON., Book 258, p.33
November 2009 TJH&KAR -MON. Flush, witnesses good

LAPORTE COUNTY SURVEYOR

555 MICHIGAN AVE. SUITE 104, LAPORTE, INDIANA 46350
PHONE 219-326-6808 EXT. 2225
Fax (219) 362-9804 Email SURVEYORGROUP@LAPORTECOUNTY.ORG

Scale: 1"=40'	Date: 2/15/11	Drawn By: KAR	Chk'd By: ____

LAPORTE COUNTY SECTION CORNER *SHEET 1292*

DATE: NOVEMBER 2009
CREW: TJH & KAR

Intersection of CenterLine Detroit
& North Line Franklin Street
SECTION 28

TOWNSHIP 38 N.
RANGE 1 NW.
HUDSON TOWNSHIP
LAPORTE COUNTY, INDIANA

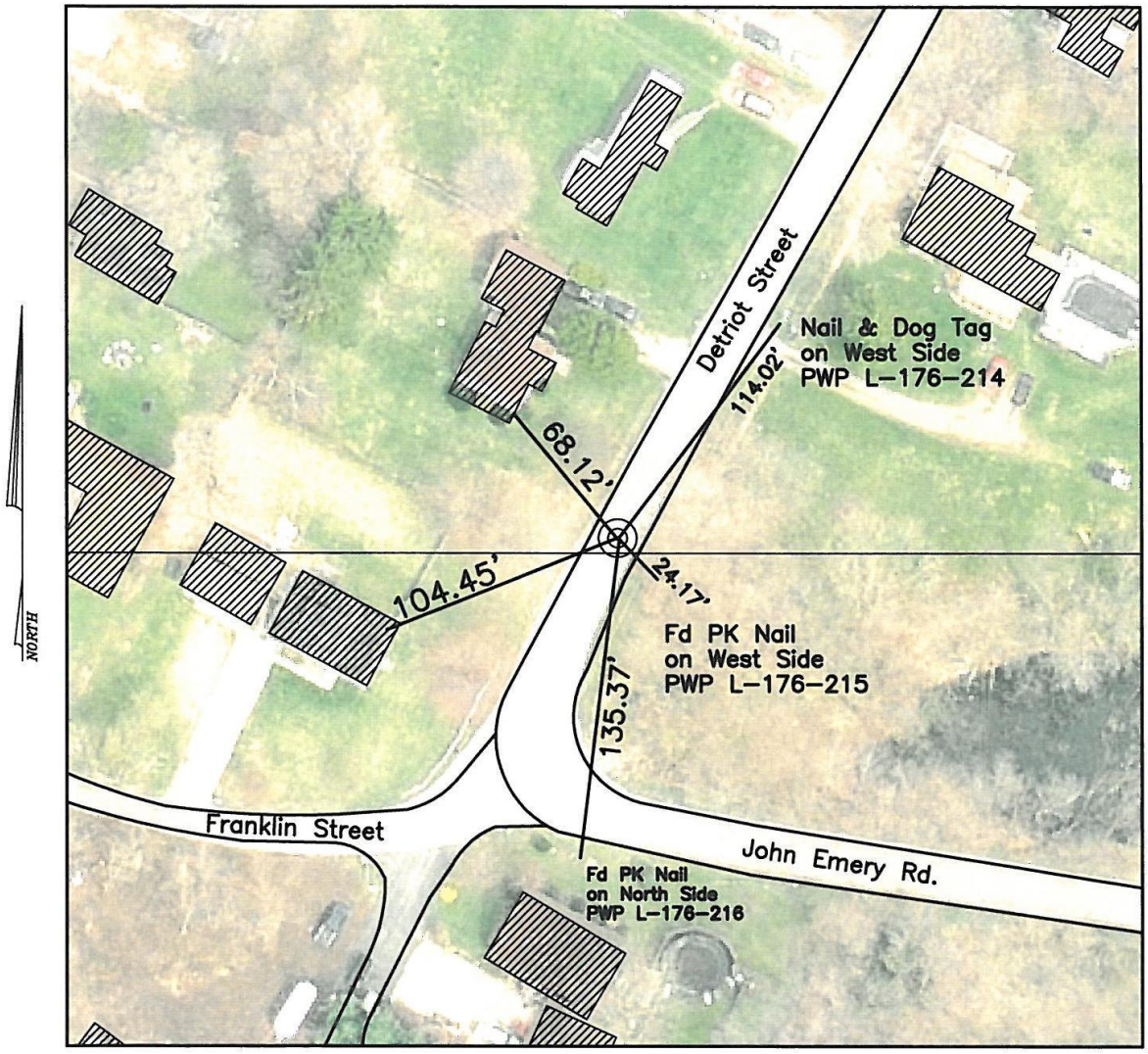

HISTORICAL NOTES:
10-6-1989 SCT&KDC -Fnd 1"x 1" Harrow Tooth 10" Long 14" deep as per Burner's plat of the Town of Hudson.
Lowered Harrow Tooth & Set C.I. MON. on top Book 261, p.24
November 2009 TJH&KAR -raised w/1" cap, MON. 1/2" below the surface

LAPORTE COUNTY SURVEYOR

555 MICHIGAN AVE. SUITE 104, LAPORTE, INDIANA 46350
PHONE 219-326-6808 EXT. 2225
Fax (219) 362-9804 Email SURVEYORGROUP@LAPORTECOUNTY.ORG

Scale: 1"=40'	Date: 2/17/11	Drawn By: KAR	Chk'd By: ____

LAPORTE COUNTY SECTION CORNER — SHEET 1293

DATE: NOVEMBER 2009
CREW: TJH & KAR

NORTH CORNER OF SECTION 28
SOUTH CORNER OF SECTION 21

TOWNSHIP 38 N.
RANGE 1 NW.
HUDSON TOWNSHIP
LAPORTE COUNTY, INDIANA

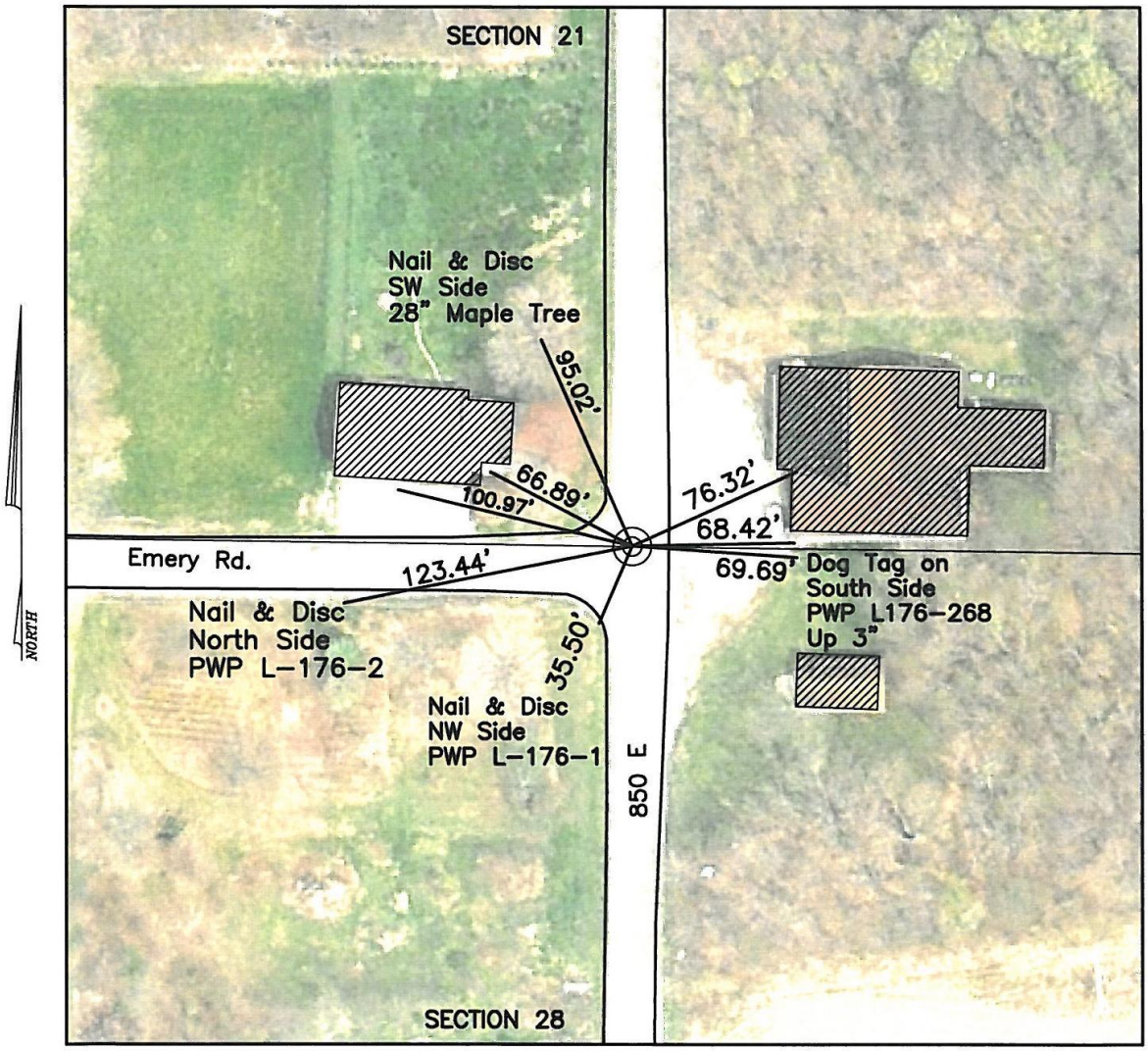

HISTORICAL NOTES:
10-1-1984 SCT&MTK -Found RR spike, set C.I. MON. Book 258, p.32
10-2-2000 TJH&KAR -Checked witnesses
5-29-2001 TJH&KAR -took off 1/2" cap for CONSTR.

LAPORTE COUNTY SURVEYOR

555 MICHIGAN AVE. SUITE 104, LAPORTE, INDIANA 46350
PHONE 219-326-6808 EXT. 2225
Fax (219) 362-9804 Email SURVEYORGROUP@LAPORTECOUNTY.ORG

Scale: 1"=40'	Date: 2/15/11	Drawn By: KAR	Chk'd By: ____

LAPORTE COUNTY SECTION CORNER *SHEET 1294*

DATE: NOV 2009
CREW: TJH & KAR

CENTER CORNER OF SECTION 28

TOWNSHIP 38 N.
RANGE 1 NW.
HUDSON TOWNSHIP
LAPORTE COUNTY, INDIANA

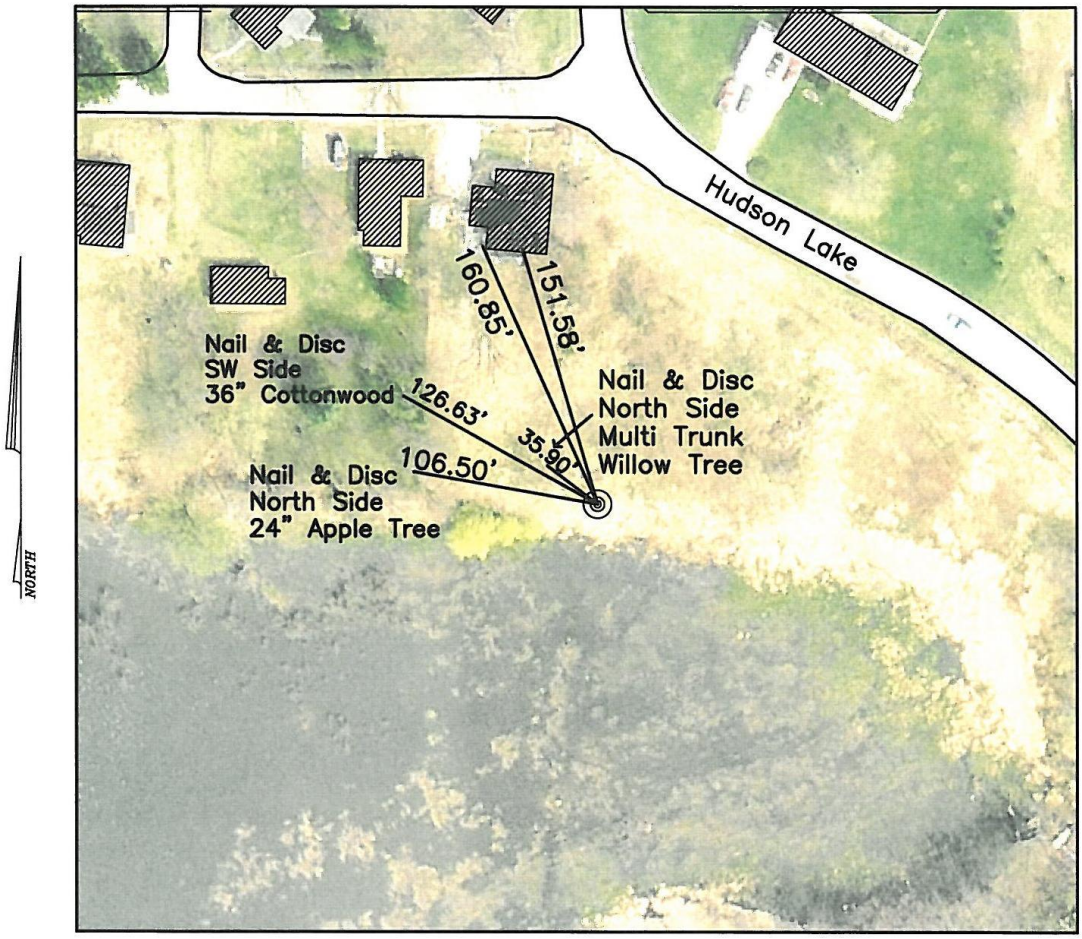

HISTORICAL NOTES:
10–02–1984 SCT&MTK –Found concrete monument as per Hudson Meadows & Newby's Add. in poor condition. Replaced w/C.I. Monument w/ County Surveyor legend on top. Set "T" fence post 0.45' South of Corner, Book 258, p.34

LAPORTE COUNTY SURVEYOR

555 MICHIGAN AVE. SUITE 104, LAPORTE, INDIANA 46350
PHONE 219–326–6808 EXT. 2225
Fax (219) 362–9804 Email SURVEYORGROUP@LAPORTECOUNTY.ORG

Scale: 1"=40'	Date: 8/03/11	Drawn By: KAR	Chk'd By: ____

LAPORTE COUNTY SECTION CORNER *SHEET 1295*

DATE: NOVEMBER 2009
CREW: TJH & KAR

EAST CORNER OF SECTION 28

TOWNSHIP 38 N.
RANGE 1 NW.
HUDSON TOWNSHIP
LAPORTE COUNTY, INDIANA

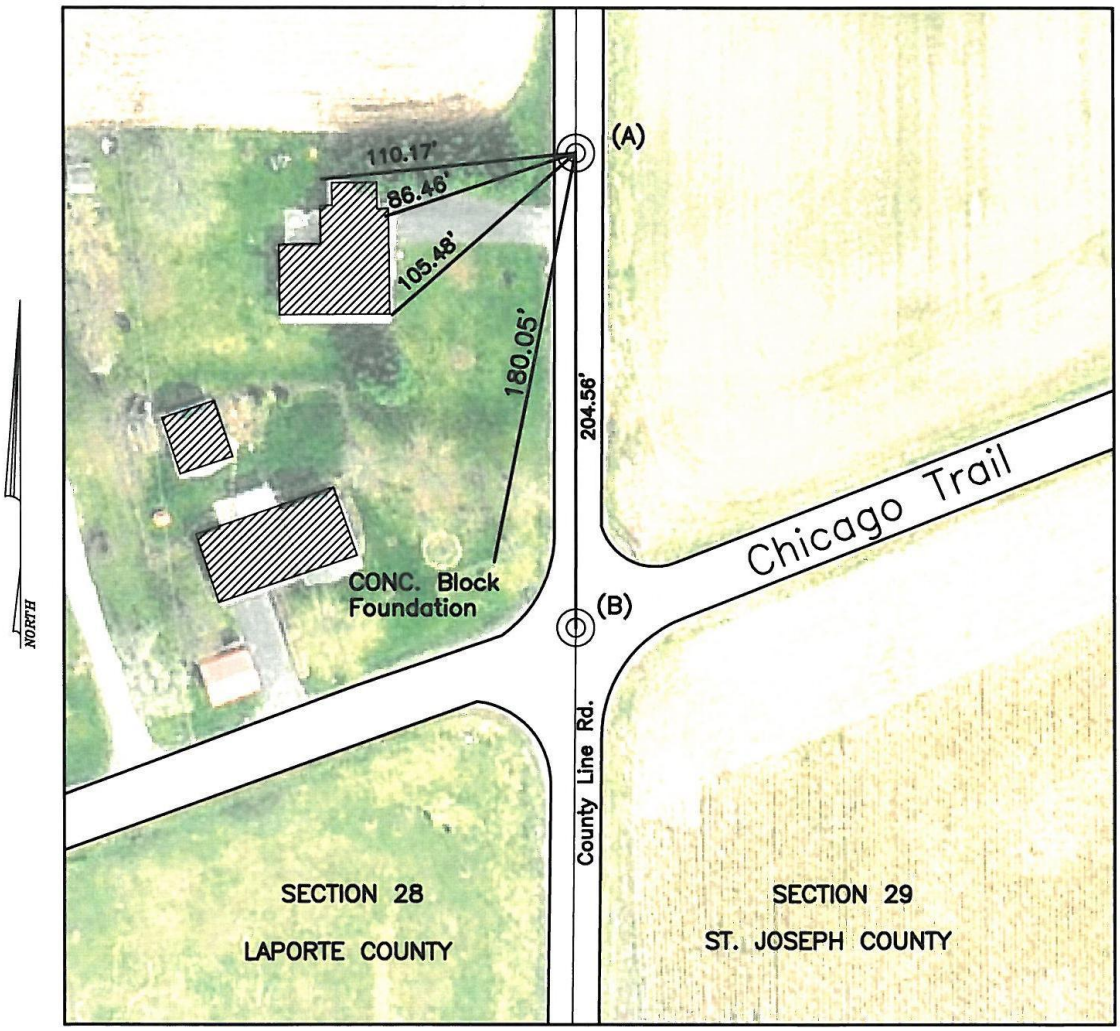

HISTORICAL NOTES:
7–15–1982 SCT&WAH –Found C.I. MON. Raised & Retied Book 254, p.26
3–29–1993 RTB&TJH –Revised, MON. Flush
November 2009 TJH&KAR –(A) Found MON. Flush, witnesses good (B) Found MON., Flush, cap off

LAPORTE COUNTY SURVEYOR

555 MICHIGAN AVE. SUITE 104, LAPORTE, INDIANA 46350
PHONE 219–326–6808 EXT. 2225
Fax (219) 362–9804 Email SURVEYORGROUP@LAPORTECOUNTY.ORG

Scale: 1"=40'	Date: 2/17/11	Drawn By: KAR	Chk'd By: ____

LAPORTE COUNTY SECTION CORNER *SHEET 1296*

DATE: NOV 2009
CREW: TJH & KAR

NORTH CORNER OF SECTION 29
SOUTH CORNER OF SECTION 20

TOWNSHIP 38 N.
RANGE 1 NW.
HUDSON TOWNSHIP
LAPORTE COUNTY, INDIANA

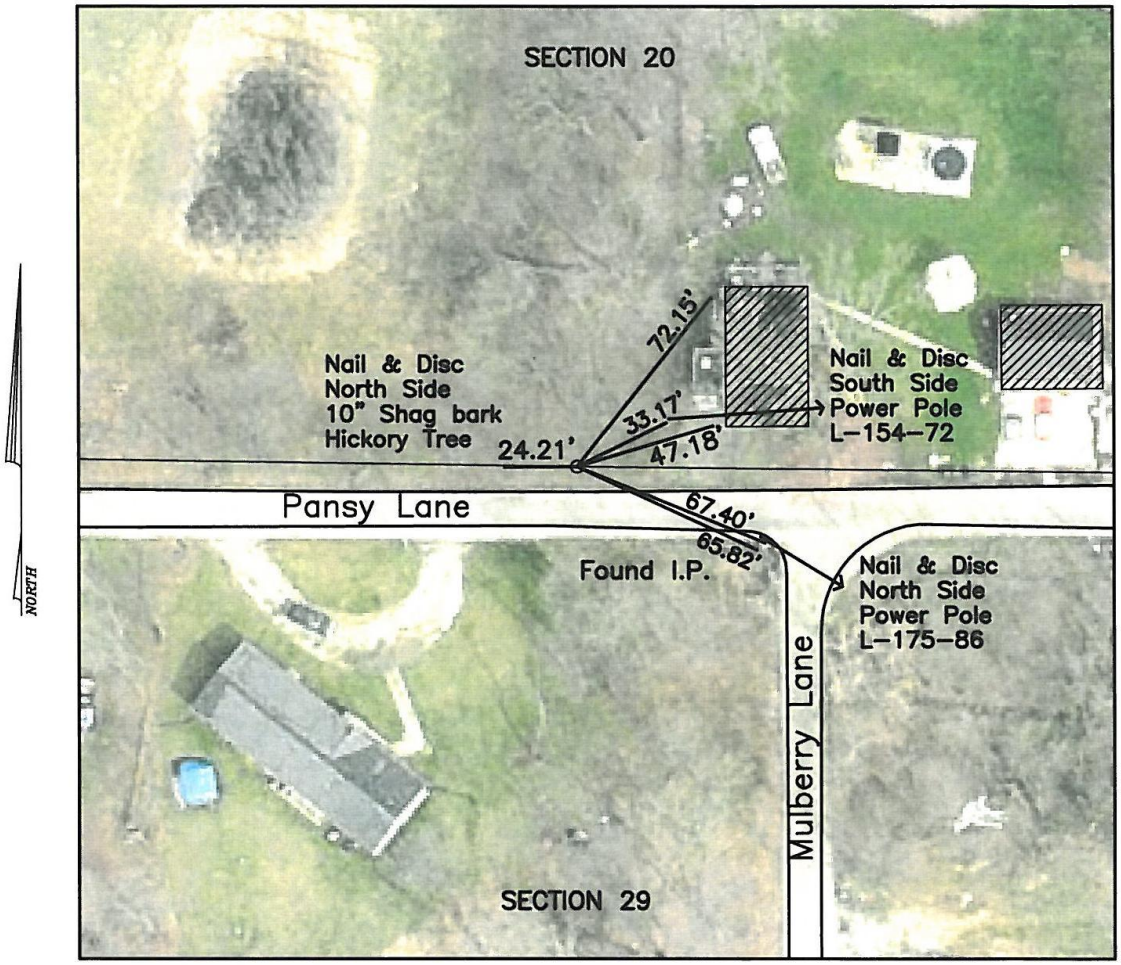

HISTORICAL NOTES:
10-26-1984 SCT&MTK -Found old I.P. that matches 1927 Hudson Lake Beach Addition. Set C.I. Monument in its place. Placed Large Stone on North Side & Gravel around monument, Book 258, p.42
November 2009 TJH&KAR -Found Monument next to stone, witnesses good

LAPORTE COUNTY SURVEYOR
555 MICHIGAN AVE. SUITE 104, LAPORTE, INDIANA 46350
PHONE 219-326-6808 EXT. 2225
Fax (219) 362-9804 Email SURVEYORGROUP@LAPORTECOUNTY.ORG

Scale: 1"=40'	Date: 8/09/11	Drawn By: KAR	Chk'd By: ____

LAPORTE COUNTY SECTION CORNER *SHEET 1297*

DATE: NOVEMBER 2009
CREW: TJH & KAR

CENTER CORNER OF SECTION 31

TOWNSHIP 38 N.
RANGE 1 NW.
HUDSON TOWNSHIP
LAPORTE COUNTY, INDIANA

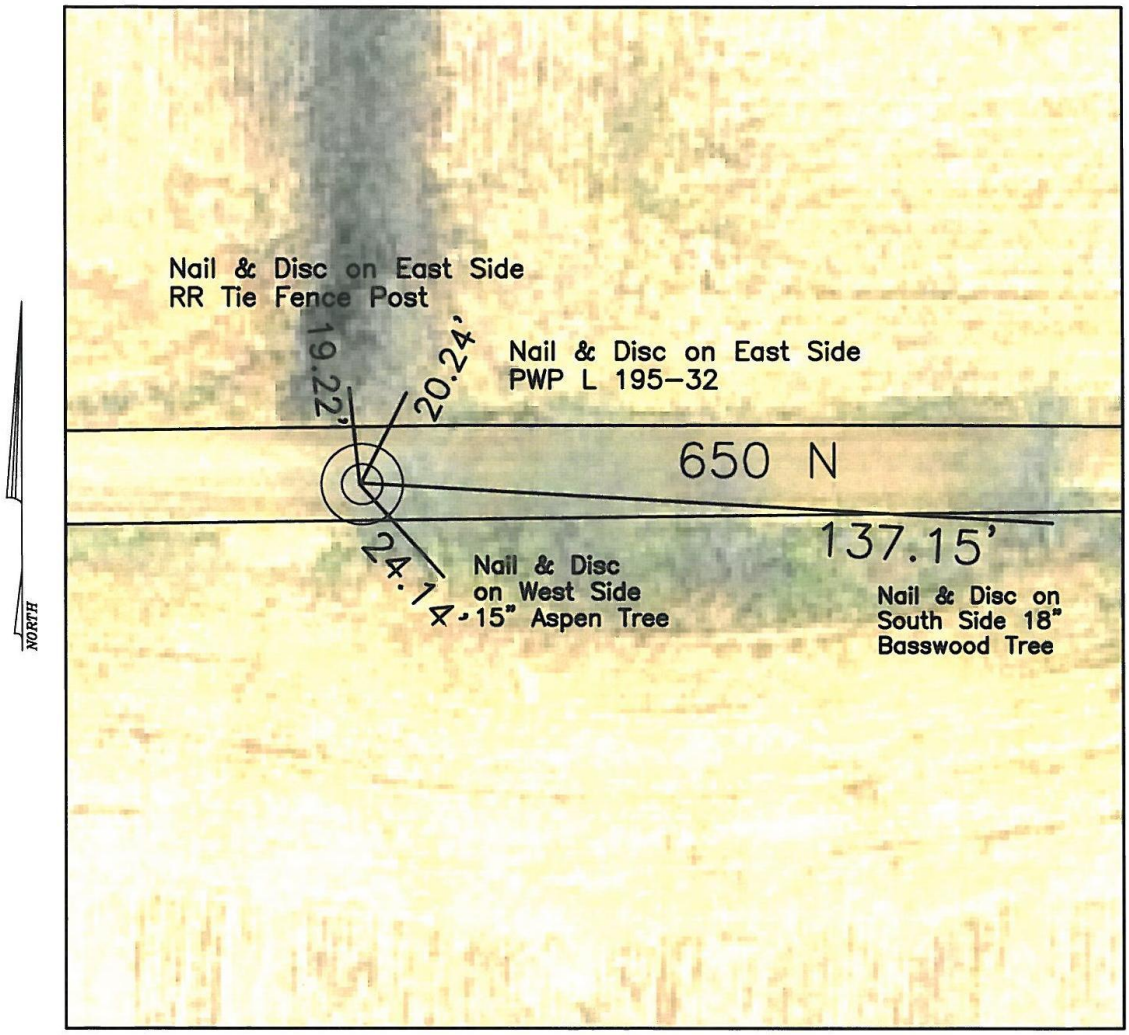

HISTORICAL NOTES:
12-17-1984 SCT&MTK -Found Stone, placed "X" on top, placed 3' Long rebars on West & South sides, stone is 5"deep. Book 258, p.44

LAPORTE COUNTY SURVEYOR
555 MICHIGAN AVE. SUITE 104, LAPORTE, INDIANA 46350
PHONE 219-326-6808 EXT. 2225
Fax (219) 362-9804 Email SURVEYORGROUP@LAPORTECOUNTY.ORG

Scale: 1"=40'	Date: 2/22/11	Drawn By: KAR	Chk'd By: _____

LAPORTE COUNTY SECTION CORNER *SHEET 1298*

DATE: NOV 2009
CREW: TJH & KAR

NORTH CORNER OF SECTION 31
SOUTH CORNER OF SECTION 30

TOWNSHIP 38 N.
RANGE 1 NW.
HUDSON TOWNSHIP
LAPORTE COUNTY, INDIANA

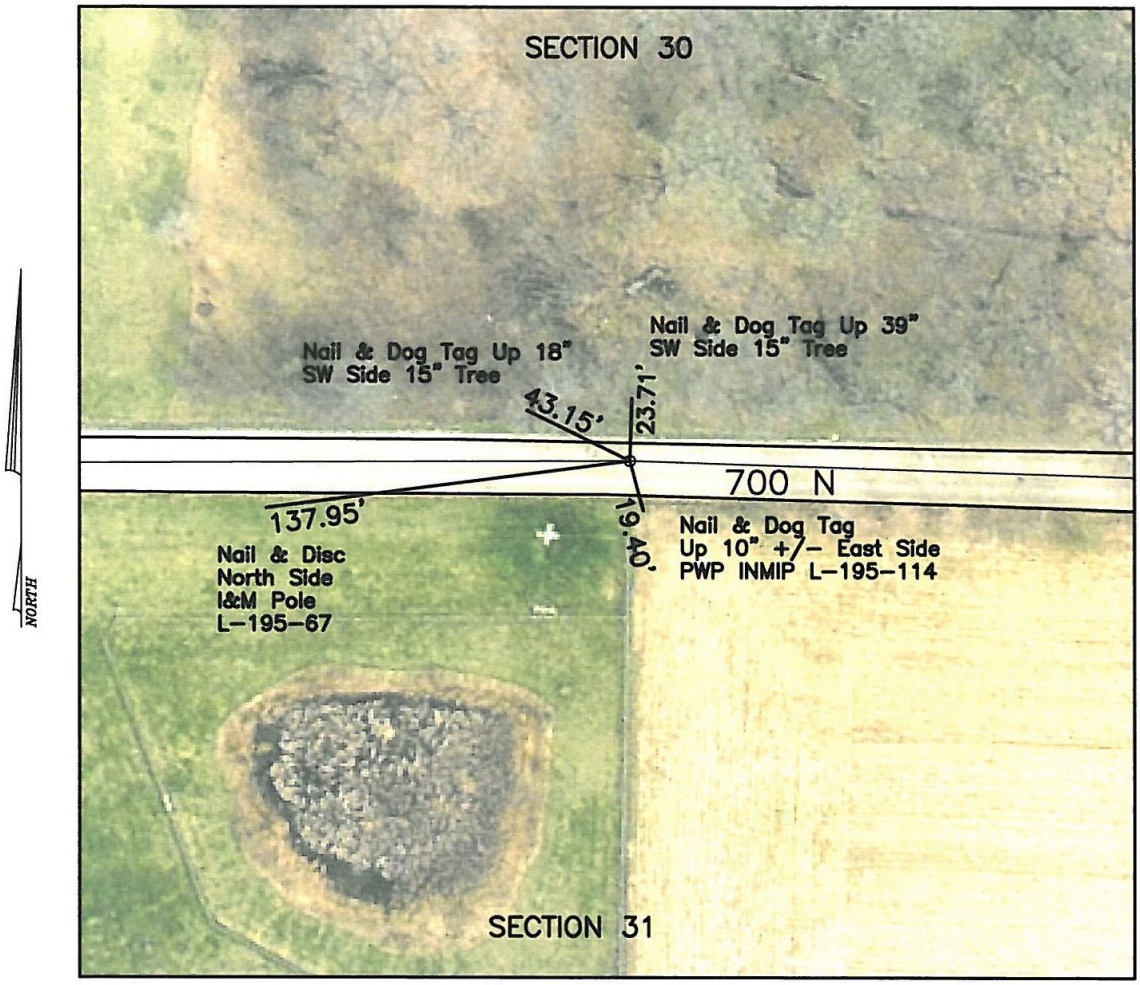

HISTORICAL NOTES:
5-28-1982 SCT&WAH -Found C.I. Monument & tied off, no previous ties. Book 253, p.52
6-29-1995 RTB&TJH -Revised
November 2009 TJH&KAR -found broken monument, down 15"

LAPORTE COUNTY SURVEYOR

555 MICHIGAN AVE. SUITE 104, LAPORTE, INDIANA 46350
PHONE 219-326-6808 EXT. 2225
Fax (219) 362-9804 Email SURVEYORGROUP@LAPORTECOUNTY.ORG

Scale: 1"=40'	Date: 8/09/11	Drawn By: KAR	Chk'd By: ____

LAPORTE COUNTY SECTION CORNER *SHEET 1299*

DATE: APR 2010
CREW: TJH & KAR

WEST CORNER OF SECTION 31–38–1
EAST CORNER OF SECTION 36–38–2

TOWNSHIP 38 N.
RANGE 2 NW.
GALENA TOWNSHIP
LAPORTE COUNTY, INDIANA

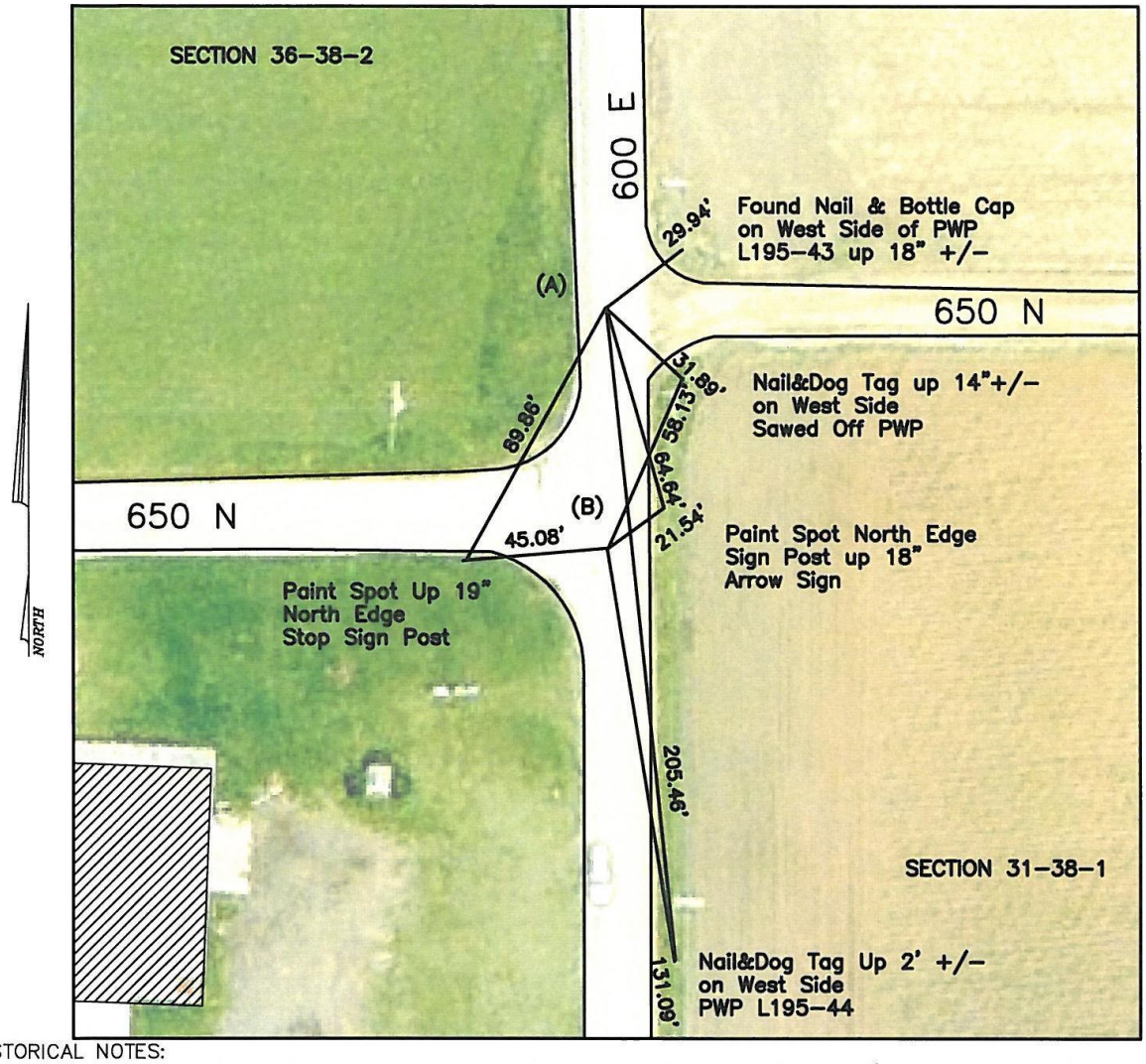

HISTORICAL NOTES:
4–8–1986 SCT&KRC –Found Stone on approx. split for mile, set C.I. MON. was 17.44' south–removed Book 259, p.8; 5–13–1994 RTB&TJH –revised, North&South MON., raised 1–2", 1–1", & 1–1" cap; 10–11–2006 TJH&KAR –(B) took off 1" cap for Construction, (A) took off broken cap & 1" spacer for Construction, raised w/1–2" spacer, (B) raised w/1–1" spacer; November 2009 TJH&KAR –(A) raised w/1–2" spacer, 1/2" cap, (B) raised w/1–1" spacer, 1/2" cap, witnesses good

LAPORTE COUNTY SURVEYOR

555 MICHIGAN AVE. SUITE 104, LAPORTE, INDIANA 46350
PHONE 219–326–6808 EXT. 2225
Fax (219) 362–9804 Email SURVEYORGROUP@LAPORTECOUNTY.ORG

Scale: 1"=40'	Date: 7/28/11	Drawn By: KAR	Chk'd By: ____

LAPORTE COUNTY SECTION CORNER *SHEET 1300*

DATE: APR 2010
CREW: TJH & KAR

NORTHWEST CORNER OF SECTION 31
NORTHEAST CORNER OF SECTION 36
SOUTHWEST CORNER OF SECTION 30
SOUTHEAST CORNER OF SECTION 25

TOWNSHIP 38 N.
RANGE 2 NW.
GALENA TOWNSHIP
LAPORTE COUNTY, INDIANA

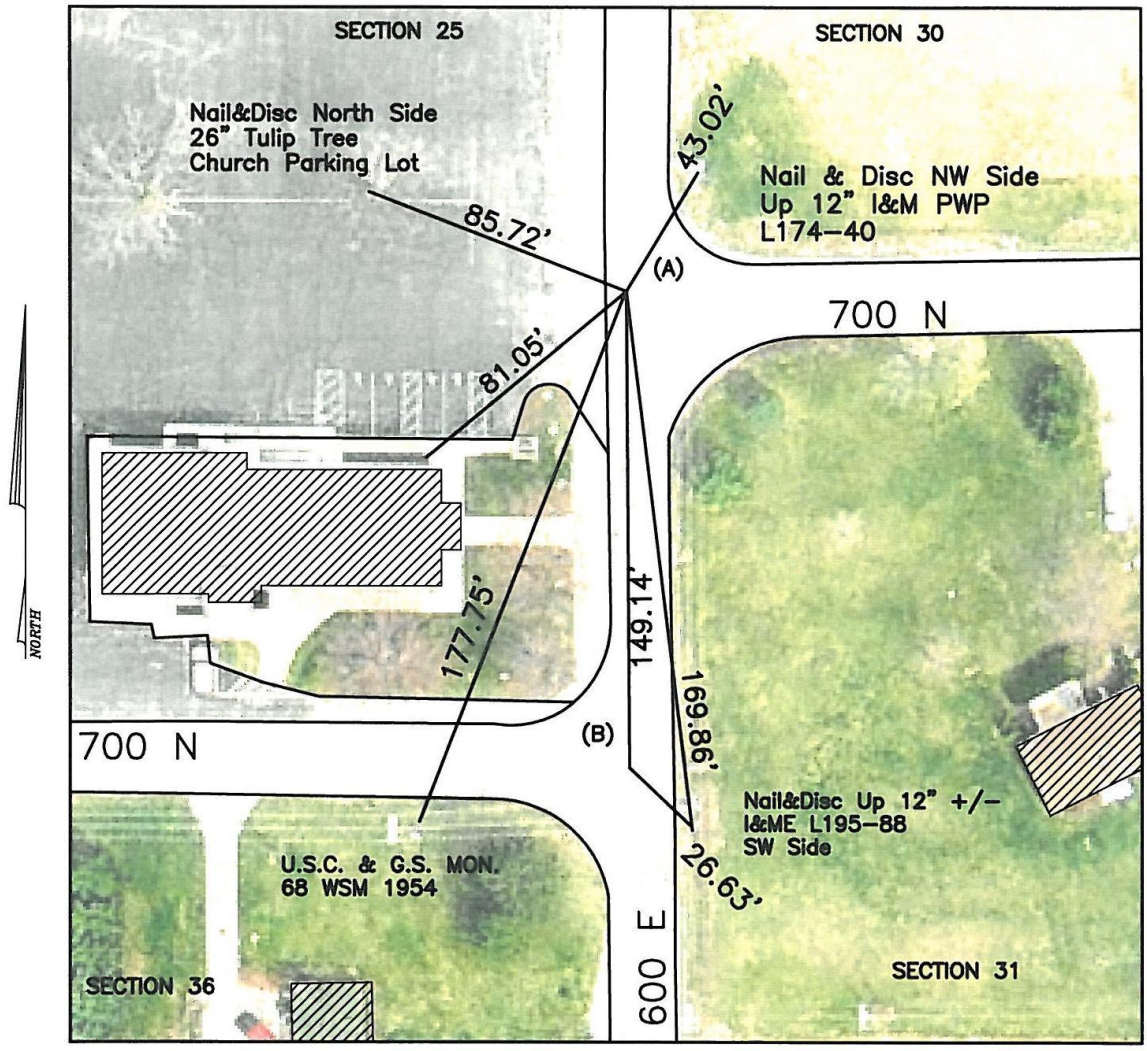

HISTORICAL NOTES:
5-28-1982 SCT&WAH -Found SE COR. 25-38-2 & Shot South 1/2 Mile, extended line North 149.16' set MON. Book 253, p.50; 7-3-1991 RTB&TJH -Revised; 12-8-1993 RTB&TJH -South MON. open down 2 1/2", North MON. open down 3"; 10-5-2006 TJH&KAR -(A) took off 2" cap for Construction, (B) took off 2" cap for Construction, (A)&(B) raised w/1-2" spacer, witnesses good

LAPORTE COUNTY SURVEYOR

555 MICHIGAN AVE. SUITE 104, LAPORTE, INDIANA 46350
PHONE 219-326-6808 EXT. 2225
Fax (219) 362-9804 Email SURVEYORGROUP@LAPORTECOUNTY.ORG

Scale: 1"=40'	Date: 7/28/11	Drawn By: KAR	Chk'd By: ____

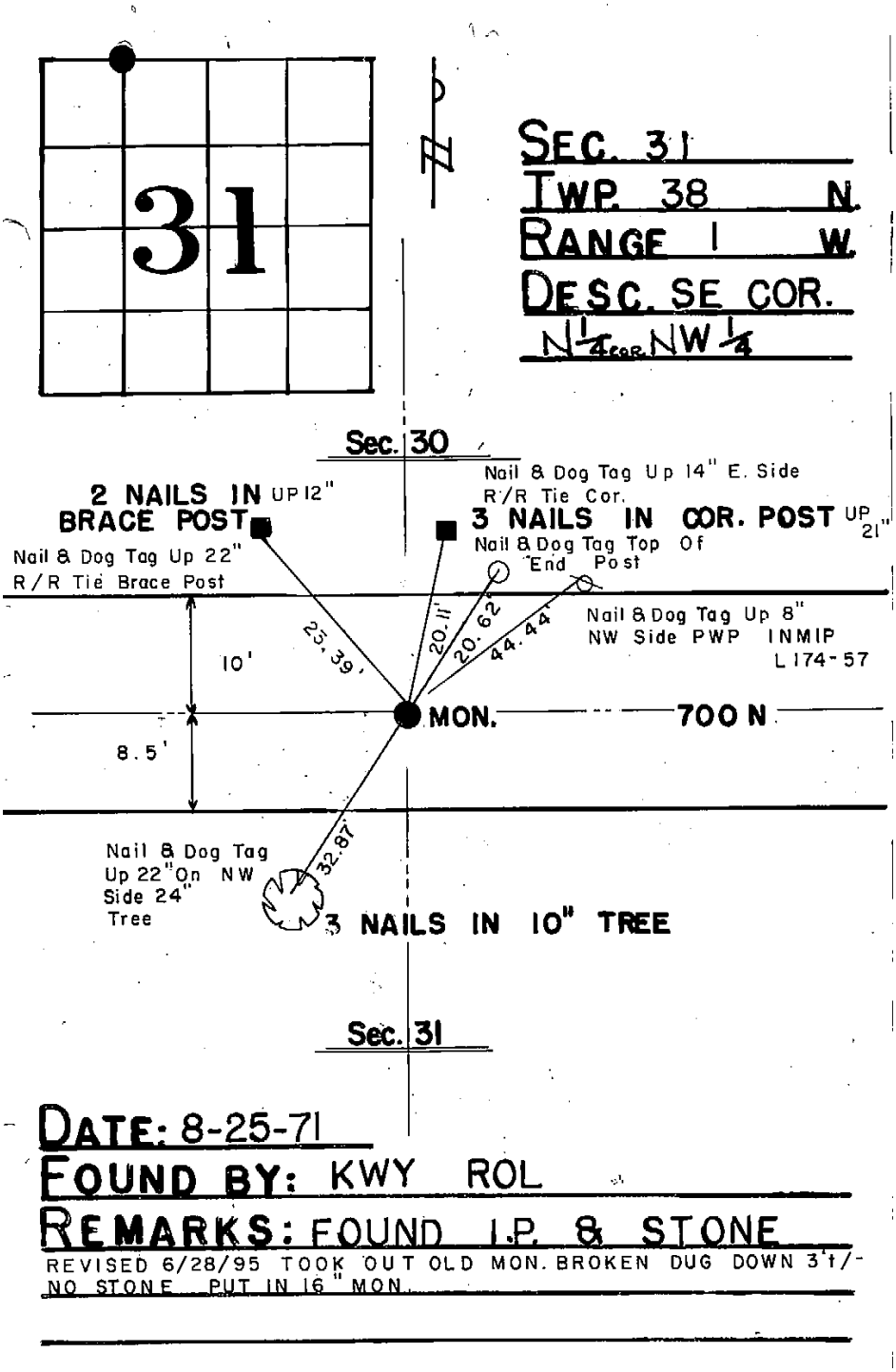

SEE ALSO NE ¼ of the S ¼ of the SW ¼ 30-38-1

LAPORTE COUNTY SECTION CORNER *SHEET 1302*

DATE: NOVEMBER, 2009
CREW: TJH & KAR

NORTHWEST CORNER OF SECTION 32
NORTHEAST CORNER OF SECTION 31
SOUTHEAST CORNER OF SECTION 30
SOUTHWEST CORNER OF SECTION 29

SECTION 32
TOWNSHIP 38 N.
RANGE 1 W.
HUDSON TOWNSHIP
LAPORTE COUNTY, INDIANA

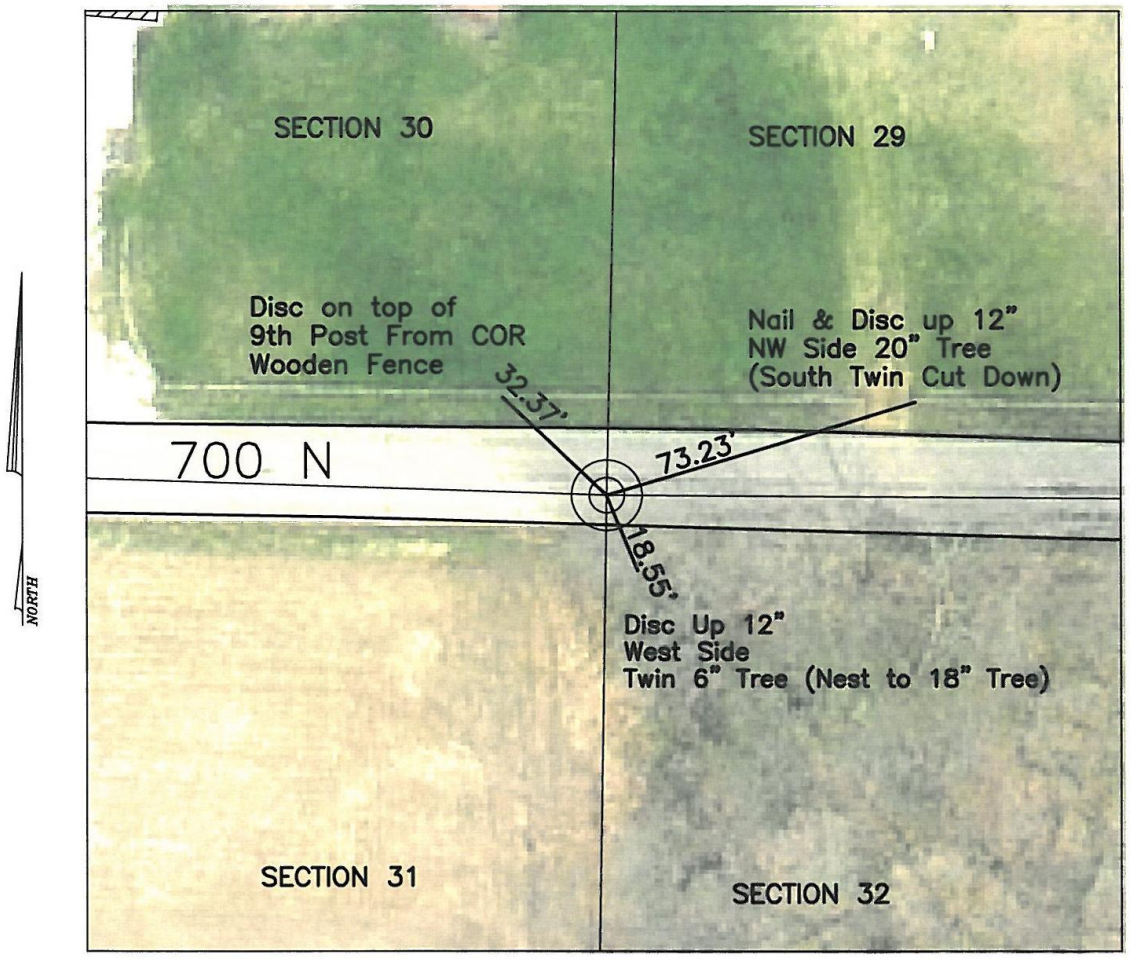

HISTORICAL NOTES:
1973 CBW--Found Stone Set MON. on top of Stone. Bk 240, p.37.
8-12-1993 RTB&TJH--Revised, down 2"

LAPORTE COUNTY SURVEYOR

555 MICHIGAN AVE. SUITE 104, LAPORTE, INDIANA 46350
PHONE 219-326-6808 EXT. 2225
Fax (219) 362-9804 Email SURVEYORGROUP@LAPORTECOUNTY.ORG

Scale: 1"=40'	Date: 4/05/11	Drawn By: KAR	Chk'd By: ____

LAPORTE COUNTY SECTION CORNER *SHEET 1303*

DATE: NOVEMBER 2009
CREW: TJH & KAR

NORTH CORNER SECTION OF 32
SOUTH CORNER SECTION OF 29

SECTION 32
TOWNSHIP 38 N.
RANGE 1 W.
HUDSON TOWNSHIP
LAPORTE COUNTY, INDIANA

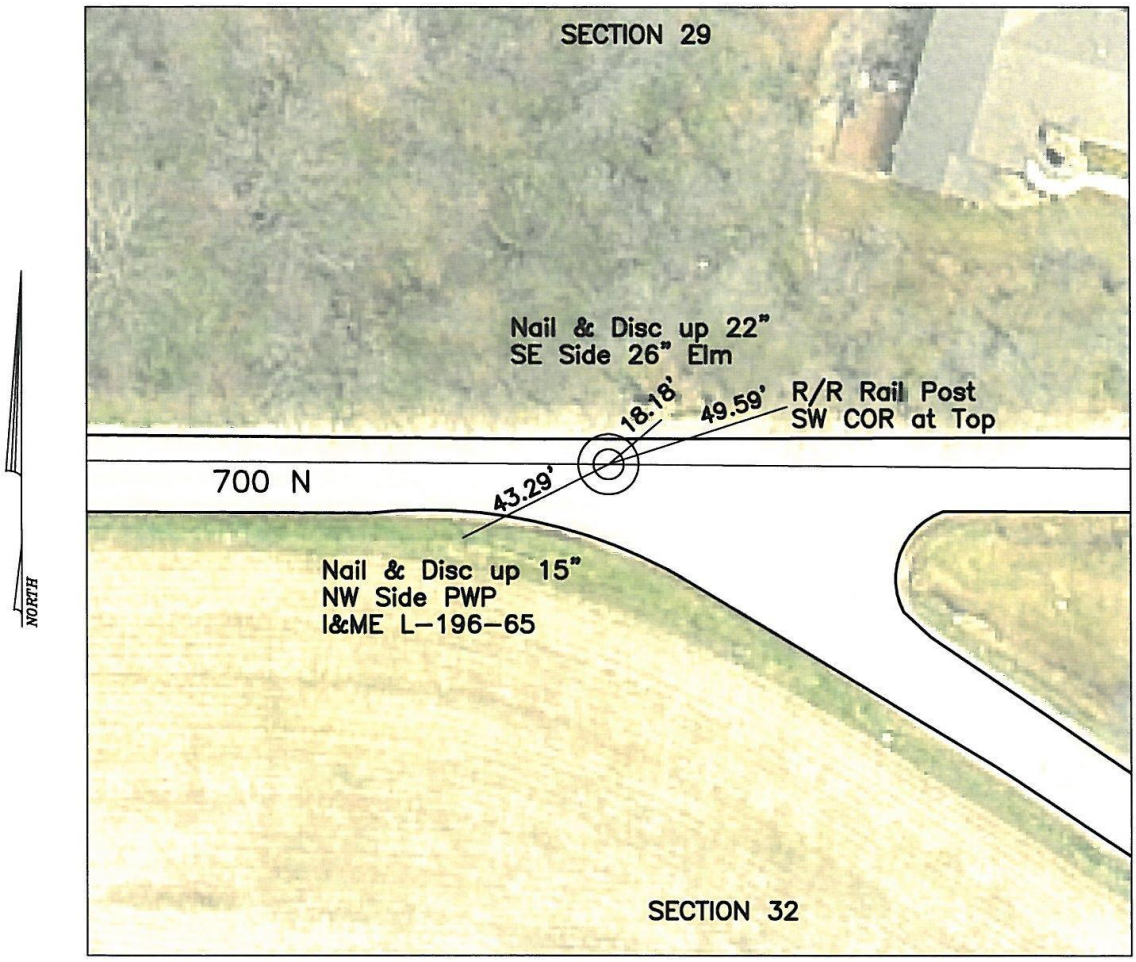

HISTORICAL NOTES:
FWY--Found I.P. & Stone. Set Iron MON.
8-12-1993 RTB&TJH--Revised
November 2009 TJH&KAR--Found MON., no cap, raised w/2-2" spacers, 1" cap, down 1/2" from surface, witnesses good

LAPORTE COUNTY SURVEYOR
555 MICHIGAN AVE. SUITE 104, LAPORTE, INDIANA 46350
PHONE 219-326-6808 EXT. 2225
Fax (219) 362-9804 Email SURVEYORGROUP@LAPORTECOUNTY.ORG

Scale: 1"=40'	Date: 4/6/11	Drawn By: KAR	Chk'd By: ____

LAPORTE COUNTY SECTION CORNER *SHEET 1304*

DATE: NOV 2009
CREW: TJH & KAR

WEST CORNER OF SECTION 32
EAST CORNER OF SECTION 31

TOWNSHIP 38 N.
RANGE 1 NW.
HUDSON TOWNSHIP
LAPORTE COUNTY, INDIANA

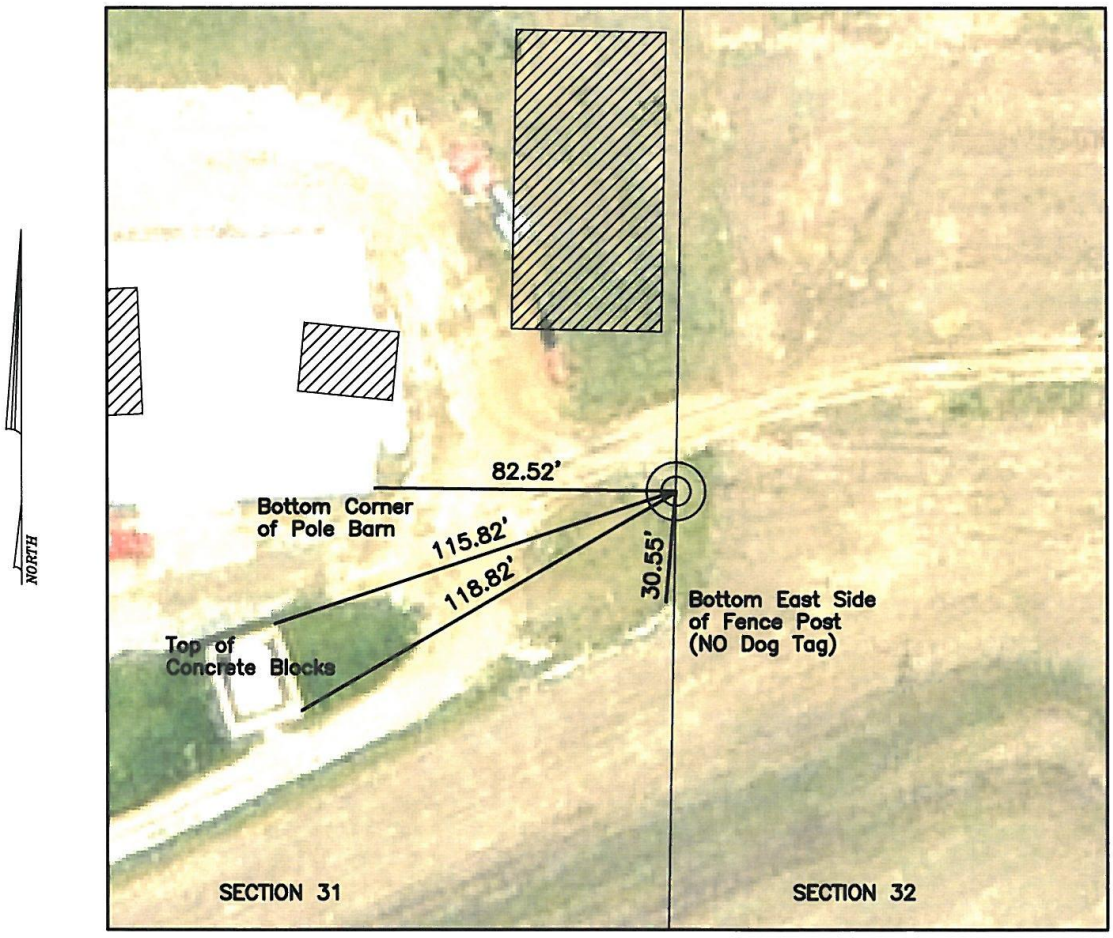

HISTORICAL NOTES:
4-8-1986 SCT&KRC --Found I.P. Set by James Keil on Straight Line & 1/2 way btw. Section Corners, BK 259, p.7, SET C.I. MON
November 2009 TJH&KAR Note: MON just about 1/2" below surface

LAPORTE COUNTY SURVEYOR

555 MICHIGAN AVE. SUITE 104, LAPORTE, INDIANA 46350
PHONE 219-326-6808 EXT. 2225
Fax (219) 362-9804 Email SURVEYORGROUP@LAPORTECOUNTY.ORG

Scale: 1"=40'	Date: 4/6/11	Drawn By: KAR	Chk'd By: ____

LAPORTE COUNTY SECTION CORNER *SHEET 1305*

DATE: NOV 2009
CREW: TJH & KAR

NORTHEAST CORNER OF SECTION 33
SOUTHEAST CORNER OF SECTION 28

TOWNSHIP 38 N.
RANGE 1 NW.
HUDSON TOWNSHIP
LAPORTE COUNTY, INDIANA

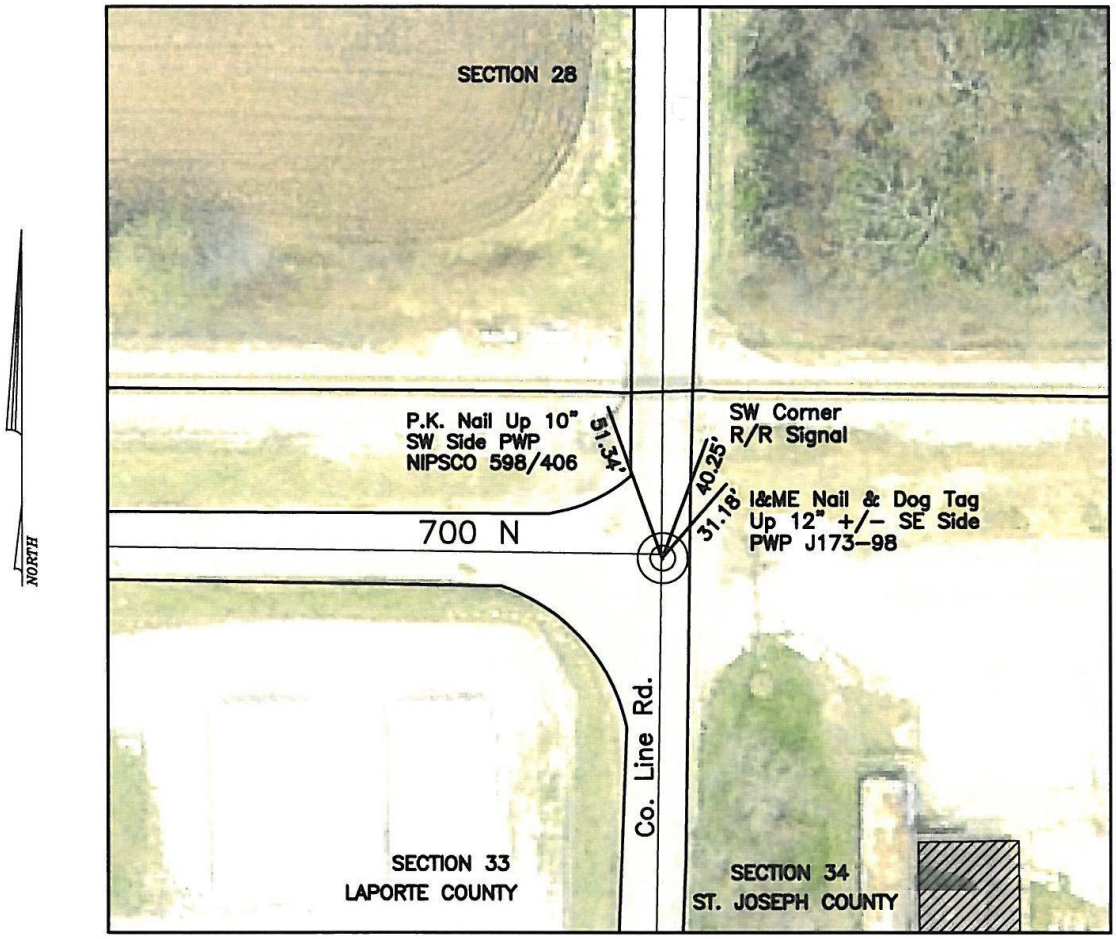

HISTORICAL NOTES:
8-25-1971 KWY-- Found I.P.
8-4-1993 RTB&TJH-- Removed broken MON. Replaced w/1' 8" MON.
5-27-1997 RTB&TJH --Raised 2-2" spacer, 1" cap
November 2009 TJH&KAR --found MON flush, witnesses good

LAPORTE COUNTY SURVEYOR

555 MICHIGAN AVE. SUITE 104, LAPORTE, INDIANA 46350
PHONE 219-326-6808 EXT. 2225
Fax (219) 362-9804 Email SURVEYORGROUP@LAPORTECOUNTY.ORG

Scale: 1"=40'	Date: 4/6/11	Drawn By: KAR	Chk'd By: ____

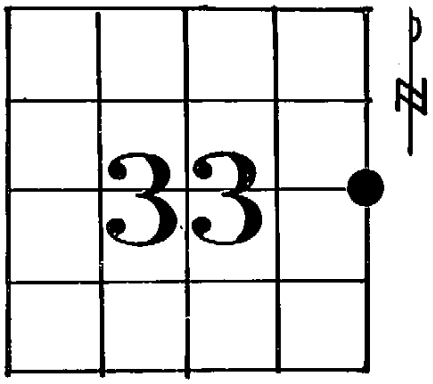

SEC. 33
TWP. 38 N
RANGE 1 W
DESC. E 1/4
CORNER

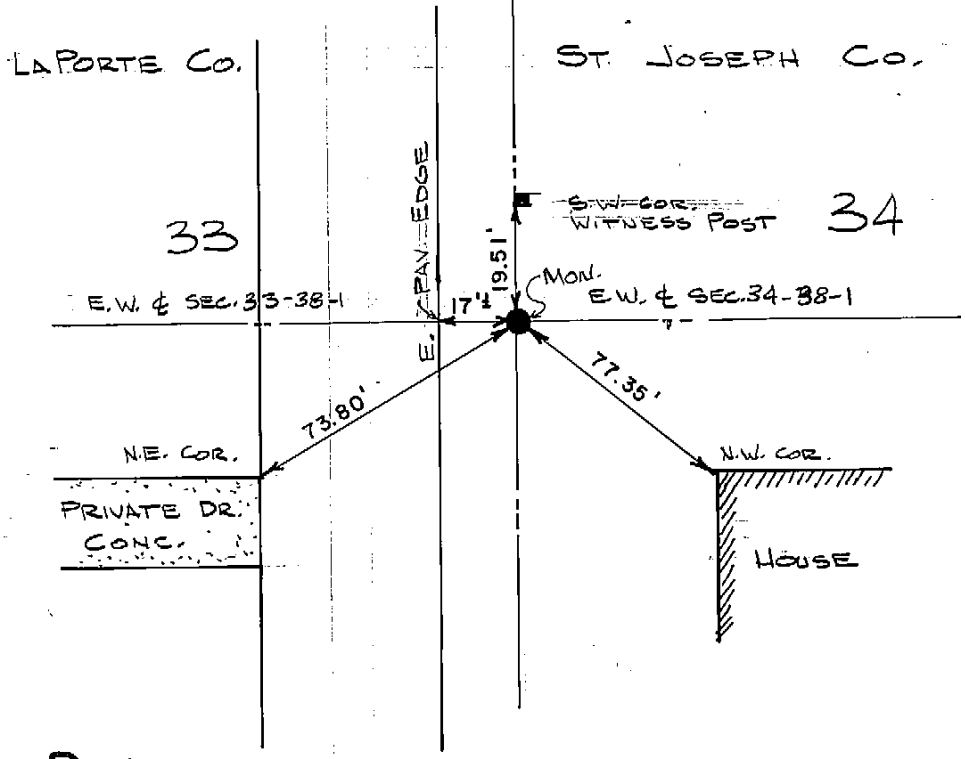

DATE: 1981
FOUND BY: C.B.W
REMARKS: SET HARRISON MK'R FLUSH W/ GROUND BOOK 252, p. 65

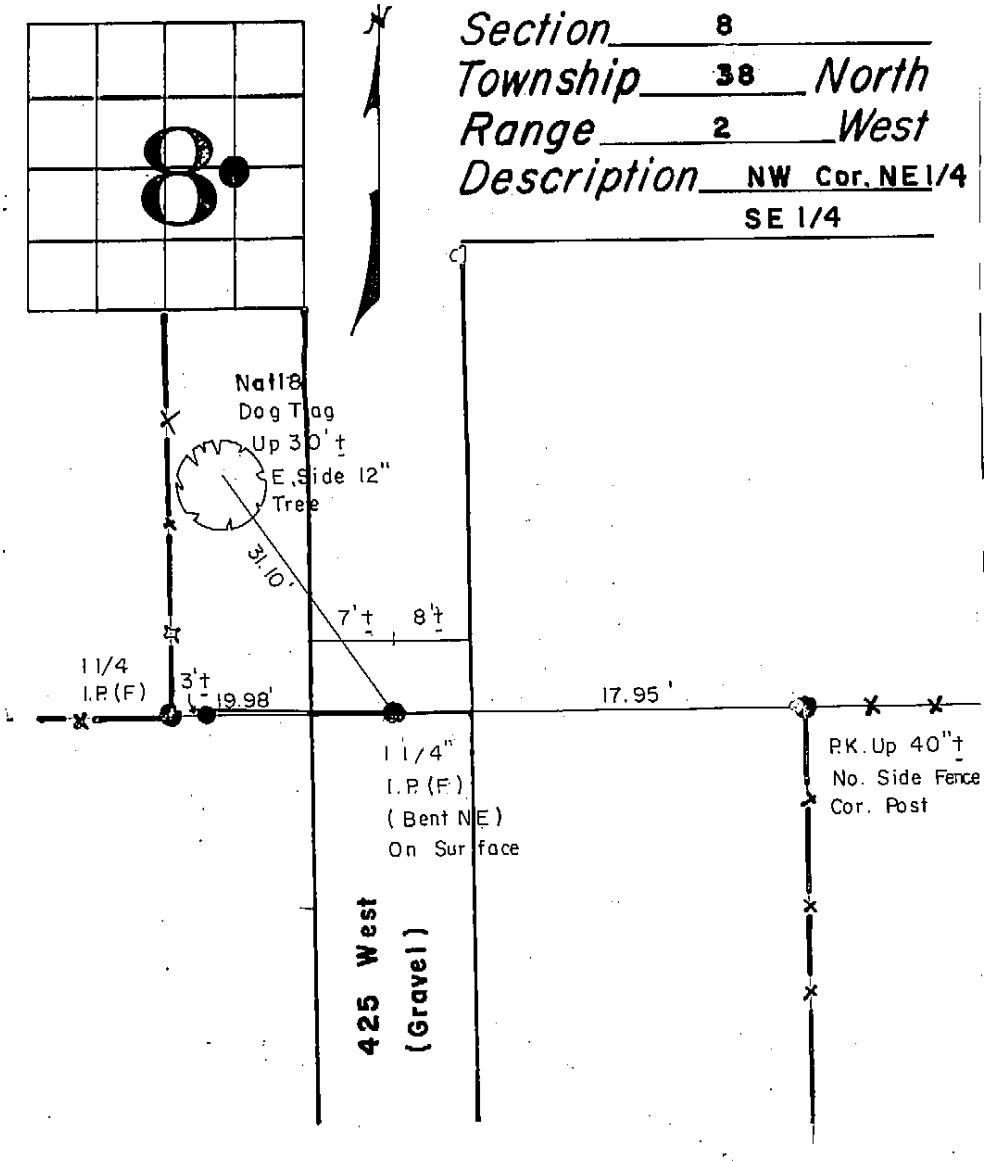

Date: 7/23/92

Found by: RTB & TJH

Remarks: I.P. Bent NE On Surface CLDY & COOL 65° ±

SEE ALSO NE ¼ of the NW ¼ of the SW ¼ 09-38-2

LAPORTE COUNTY SECTION CORNER *SHEET 1308*

DATE: APR 2010
CREW: TJH & KAR

NORTHWEST CORNER OF THE NORTHEAST 1/4
OF THE WEST 1/2 OF THE
FRACTIONAL SECTION 09–38–2

TOWNSHIP 38 N.
RANGE 2 NW.
GALENA TOWNSHIP
LAPORTE COUNTY, INDIANA

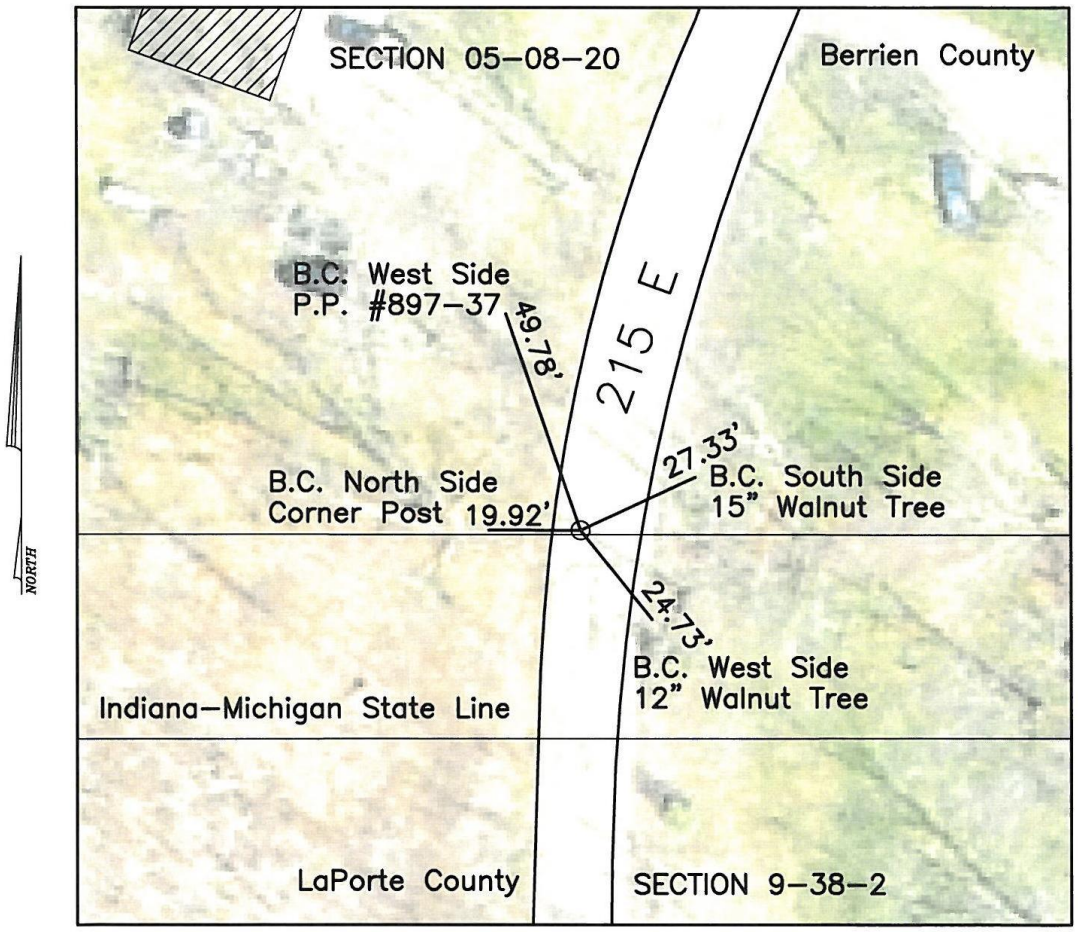

HISTORICAL NOTES:
1973 CBW –Found iron pin set monument. Book 240, p.53
April 2010 TJH&KAR –Mon Flush

LAPORTE COUNTY SURVEYOR
555 MICHIGAN AVE. SUITE 104, LAPORTE, INDIANA 46350
PHONE 219–326–6808 EXT. 2225
Fax (219) 362–9804 Email SURVEYORGROUP@LAPORTECOUNTY.ORG

Scale: 1"=40'	Date: 7/12/11	Drawn By: KAR	Chk'd By: ____

LAPORTE COUNTY SECTION CORNER *SHEET 1309*

DATE: APR 2010
CREW: TJH & KAR

NORTHWEST CORNER OF FRACTIONAL SECTION 10–38–2
NORTHEAST CORNER OF FRACTIONAL SECTION 09–38–2

TOWNSHIP 38 N.
RANGE 2 NW.
GALENA TOWNSHIP
LAPORTE COUNTY, INDIANA

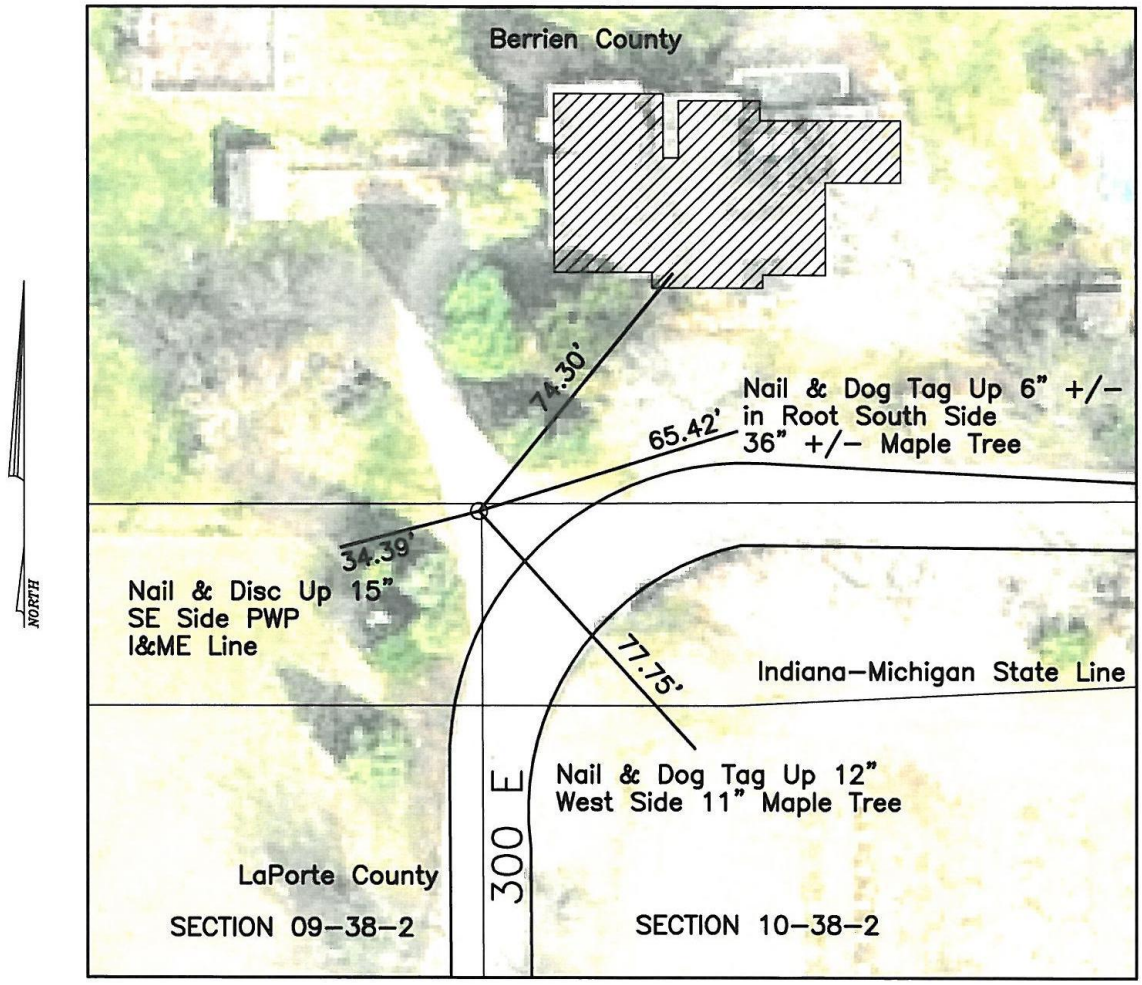

HISTORICAL NOTES:
June 1972 RBB, JTK, CJ –Found T–Rail & wood hub, set Monument
9–01–1993 RTB&TJH –Revised, down 1 1/2" in gravel

LAPORTE COUNTY SURVEYOR
555 MICHIGAN AVE. SUITE 104, LAPORTE, INDIANA 46350
PHONE 219–326–6808 EXT. 2225
Fax (219) 362–9804 Email SURVEYORGROUP@LAPORTECOUNTY.ORG

Scale: 1"=40'	Date: 7/13/11	Drawn By: KAR	Chk'd By: _____

LAPORTE COUNTY SECTION CORNER *SHEET 1310*

DATE: APR 2010
CREW: TJH & KAR

NORTHWEST CORNER OF FRACTIONAL SECTION 11–38–2
NORTHEAST CORNER OF FRACTIONAL SECTION 10–38–2

TOWNSHIP 38 N.
RANGE 2 NW.
GALENA TOWNSHIP
LAPORTE COUNTY, INDIANA

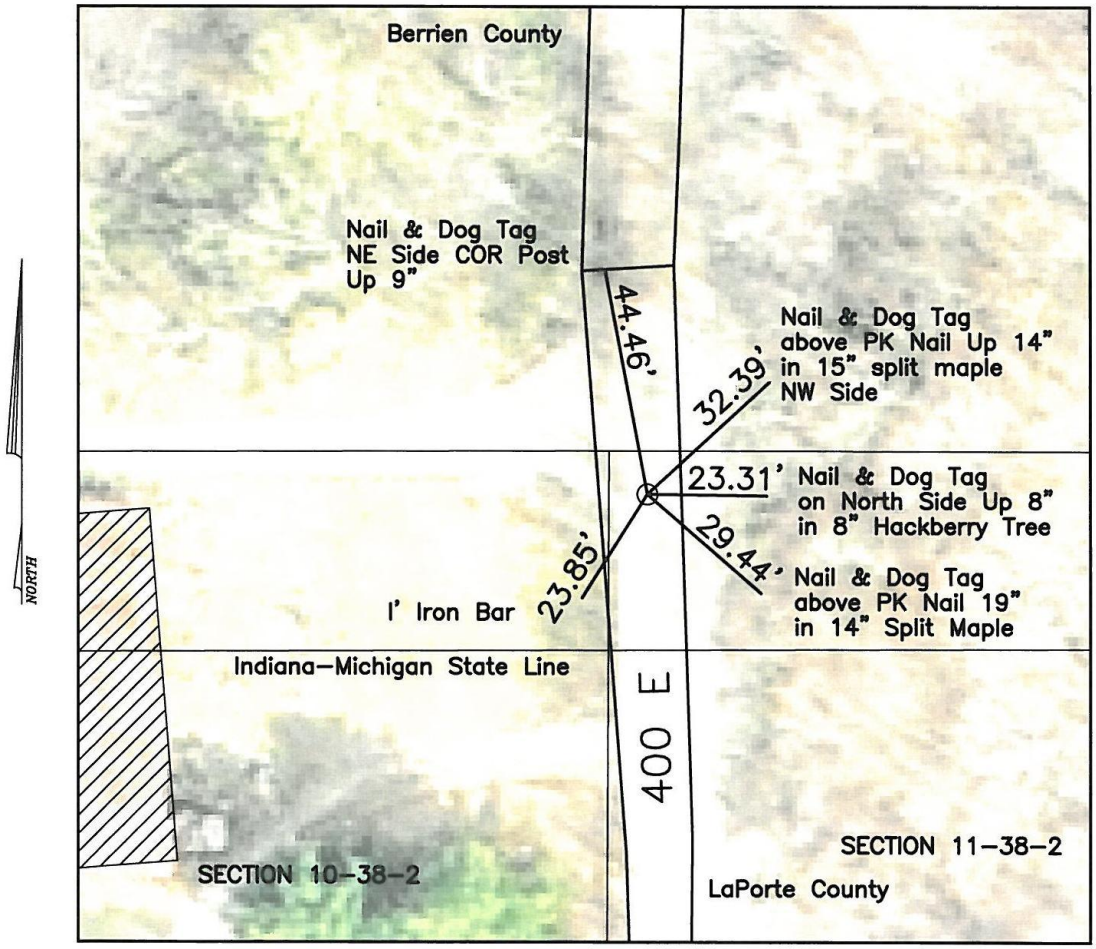

HISTORICAL NOTES:
1973 CBW –Found pipe, set Monument, Book 240, p.14
3–26–1999 JB&TJH –Revised, Field Book 265, p.60
7–8–2004 TJH&KAR –took off 1/2" cap for construction

LAPORTE COUNTY SURVEYOR

555 MICHIGAN AVE. SUITE 104, LAPORTE, INDIANA 46350
PHONE 219–326–6808 EXT. 2225
Fax (219) 362–9804 Email SURVEYORGROUP@LAPORTECOUNTY.ORG

Scale: 1"=40'	Date: 7/13/11	Drawn By: KAR	Chk'd By: ____

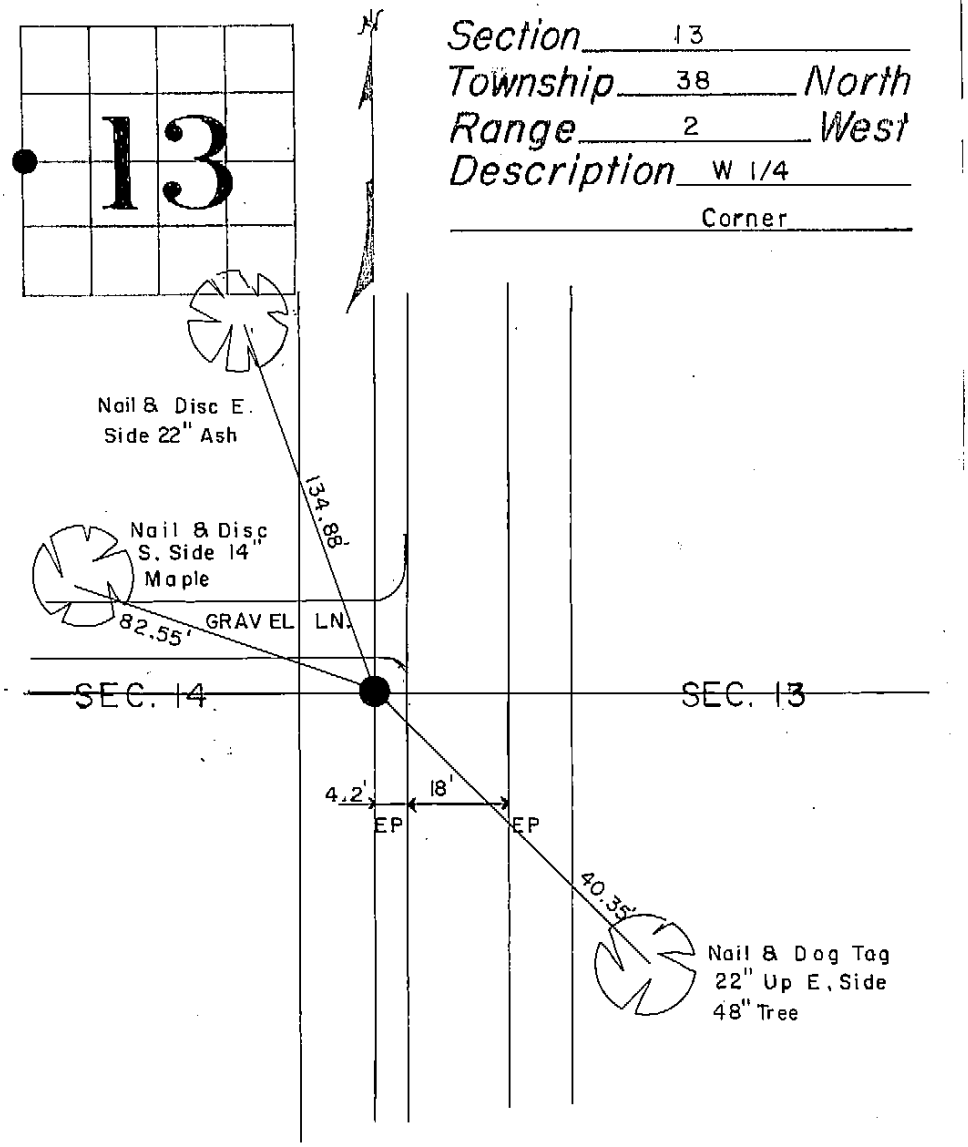

Date: 6/10/82

Found by: SCT & WAH

Remarks: FD. C.I. Mon. No Previous Ties Book 253 p.69

Revised 7/7/92 TJH & CHN. Mon. Down 6"

SEE ALSO E ¼ 14-38-2

LAPORTE COUNTY SECTION CORNER *SHEET 1312*

DATE: APR 2010
CREW: TJH & KAR

NORTH CORNER OF SECTION 13
SOUTH CORNER OF SECTION 12

TOWNSHIP 38 N.
RANGE 2 NW.
GALENA TOWNSHIP
LAPORTE COUNTY, INDIANA

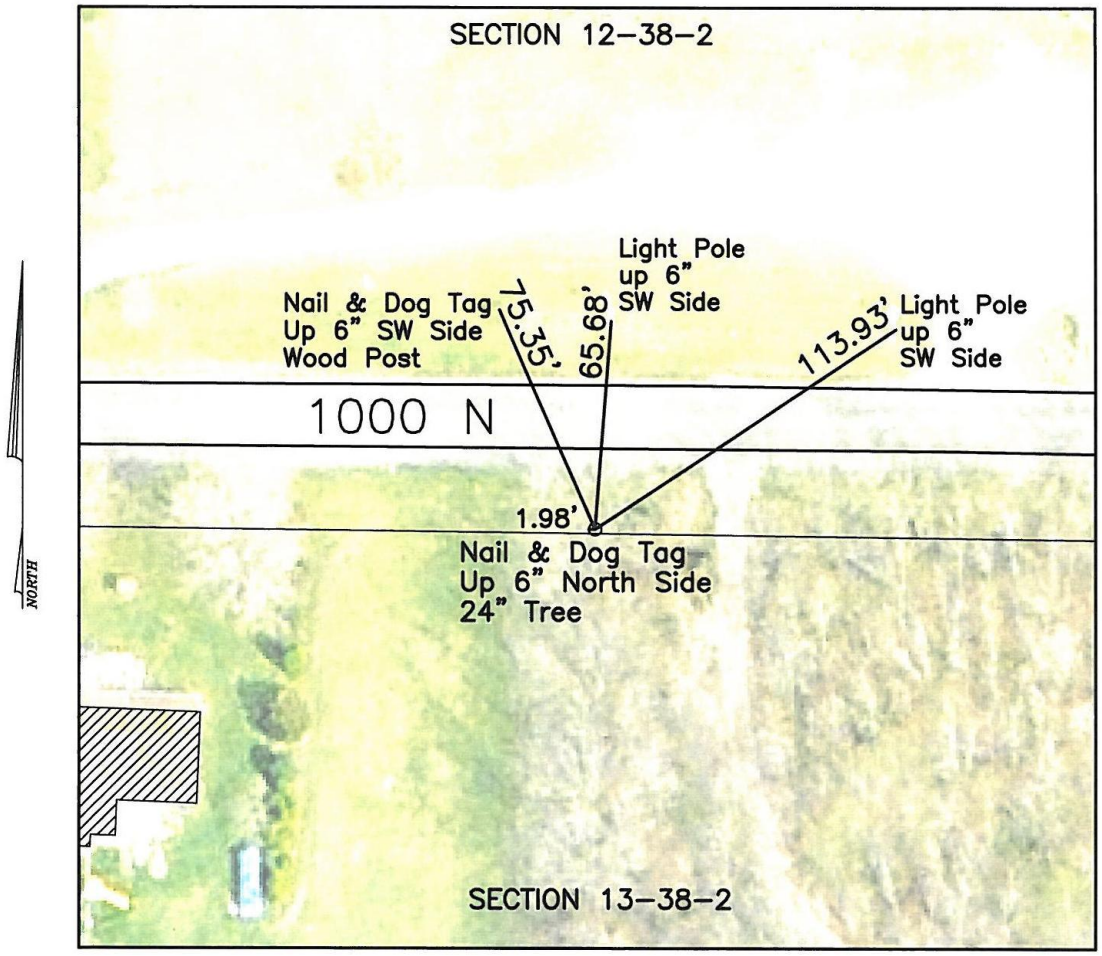

HISTORICAL NOTES:
1978 CBW&WCK –Found iron as per 1/4 section file 4-3-42, set monument. Book 248, p.05
4-9-1994 TJH&MCP –Revised, set new monument
July 2009 TJH&KAR –Found monument flush, checked witnesses, all good.

LAPORTE COUNTY SURVEYOR
555 MICHIGAN AVE. SUITE 104, LAPORTE, INDIANA 46350
PHONE 219-326-6808 EXT. 2225
Fax (219) 362-9804 Email SURVEYORGROUP@LAPORTECOUNTY.ORG

Scale: 1"=40'	Date: 7/13/11	Drawn By: KAR	Chk'd By: ____

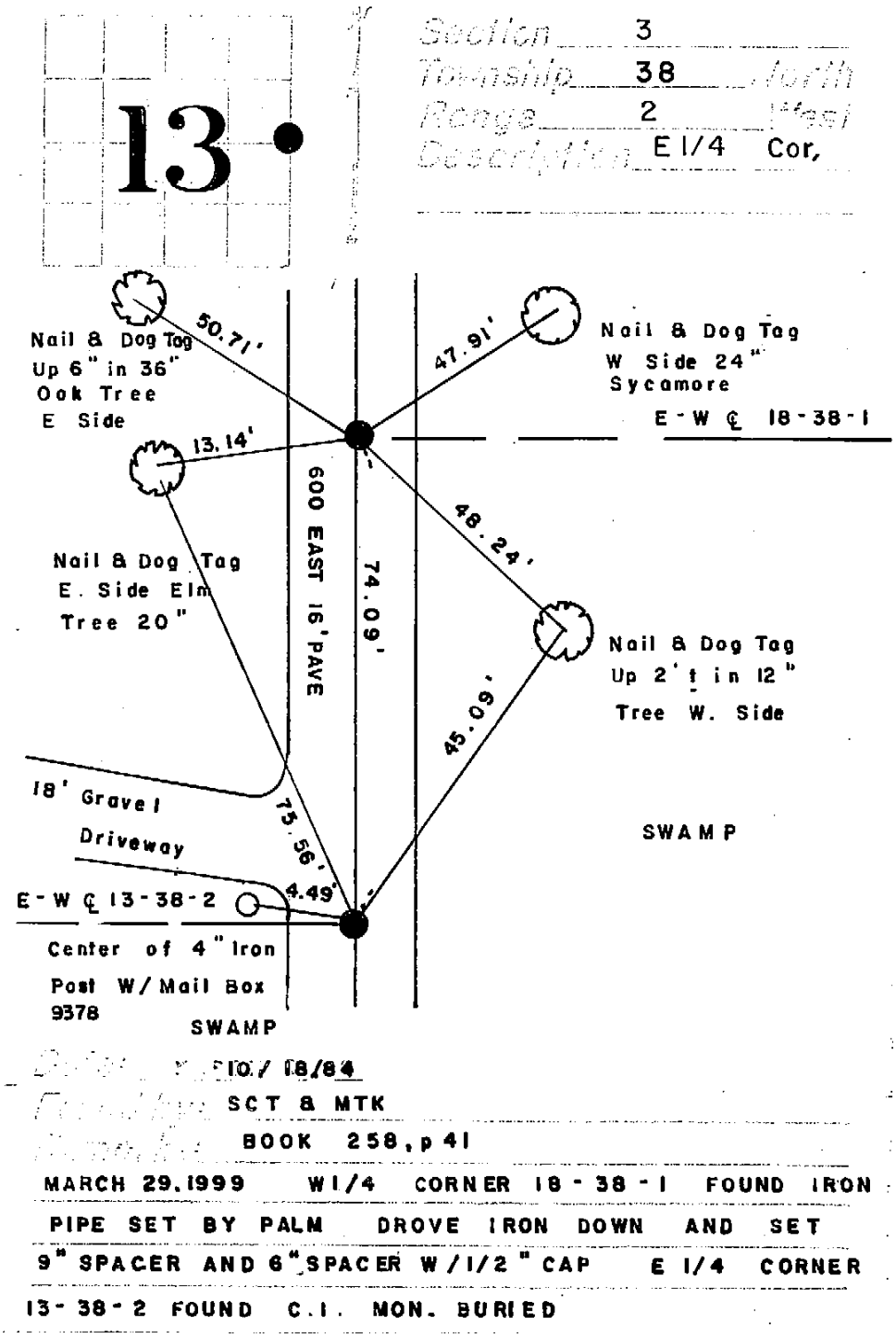

SEE ALSO W ¼ 18-38-1

LAPORTE COUNTY SECTION CORNER *SHEET 1314*

DATE: APR 2010
CREW: TJH & KAR

NORTHWEST CORNER OF SECTION 13
NORTHEAST CORNER OF SECTION 14
SOUTHWEST CORNER OF SECTION 12
SOUTHEAST CORNER OF SECTION 11

TOWNSHIP 38 N.
RANGE 2 NW.
GALENA TOWNSHIP
LAPORTE COUNTY, INDIANA

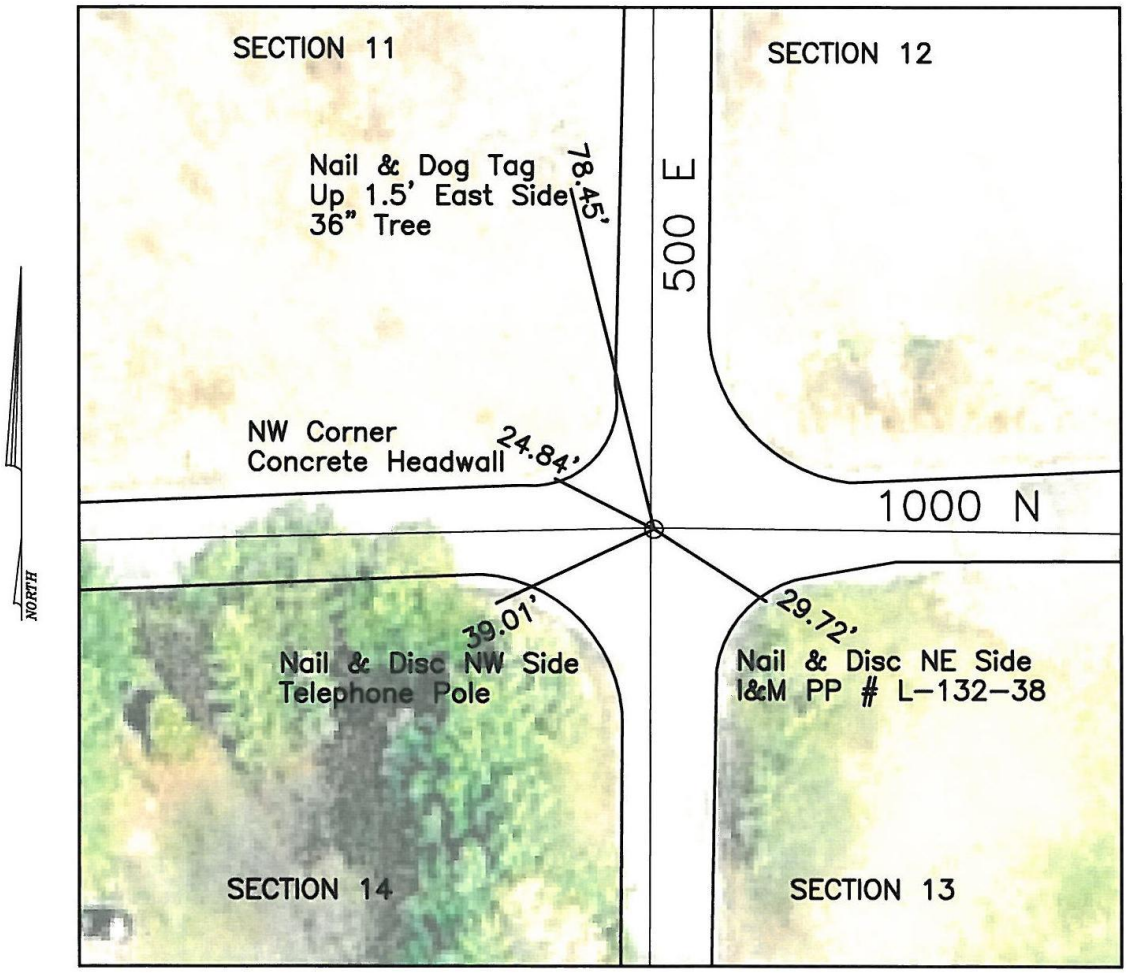

HISTORICAL NOTES:
5-28-82 SCT&WAH -Found CI Monument, no previous ties, book 253, p.53
5-23-1994 TJH&MCP -Revised w/1-1" spacer, & 1/2" cap
July 2009 TJH&KAR -took off 1/2" cap, raised w/1-1" spacer, 1" cap, witnesses good

LAPORTE COUNTY SURVEYOR
555 MICHIGAN AVE. SUITE 104, LAPORTE, INDIANA 46350
PHONE 219-326-6808 EXT. 2225
Fax (219) 362-9804 Email SURVEYORGROUP@LAPORTECOUNTY.ORG

Scale: 1"=40'	Date: 7/14/11	Drawn By: KAR	Chk'd By: _____

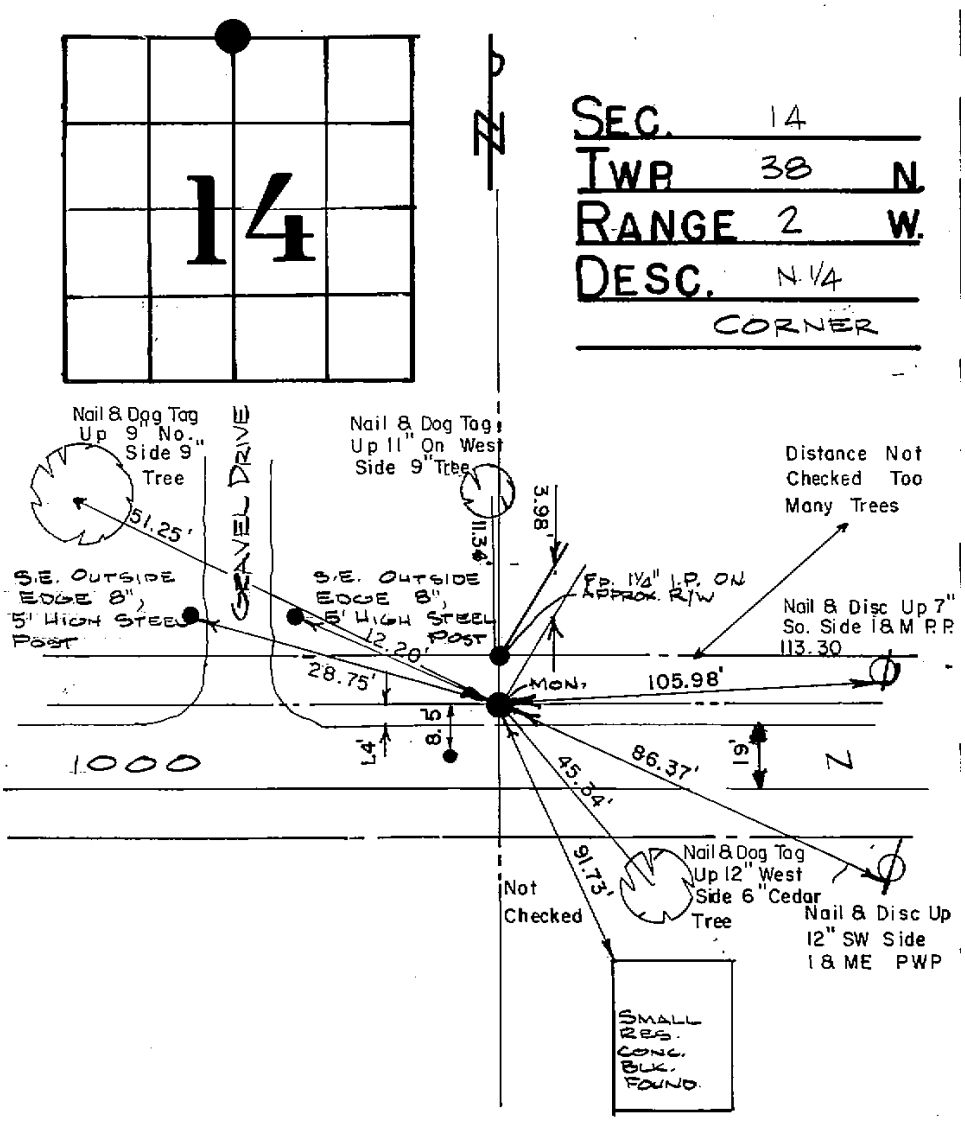

DATE: 6/14/82

FOUND BY: S.C.T. & W.A.H.

REMARKS: SET C.I. MON AT FD. I.P. SET IN 1965 BY DOYLE

SURVEY DATED 11-6-65, FD. I.P. 8.5'S & 2.75'W

OF COR. & LEFT SAME BOOK 253 P. 71

REVISED 6/2/94 RTB & TJH MON. GONE REFERENCES DID NOT CHECKED BY 4" TO 5" +/- SET NEW MON. IN APPROX. CENTER OF CLUSTER MON. 1.6' OFF NO. EDGE ROAD

SEE ALSO S ¼ 11-38-2

LAPORTE COUNTY SECTION CORNER *SHEET 1316*

DATE: APR 2010
CREW: TJH & KAR

NORTHWEST CORNER OF SECTION 14
NORTHEAST CORNER OF SECTION 15
SOUTHWEST CORNER OF SECTION 11
SOUTHEAST CORNER OF SECTION 10

TOWNSHIP 38 N.
RANGE 2 NW.
GALENA TOWNSHIP
LAPORTE COUNTY, INDIANA

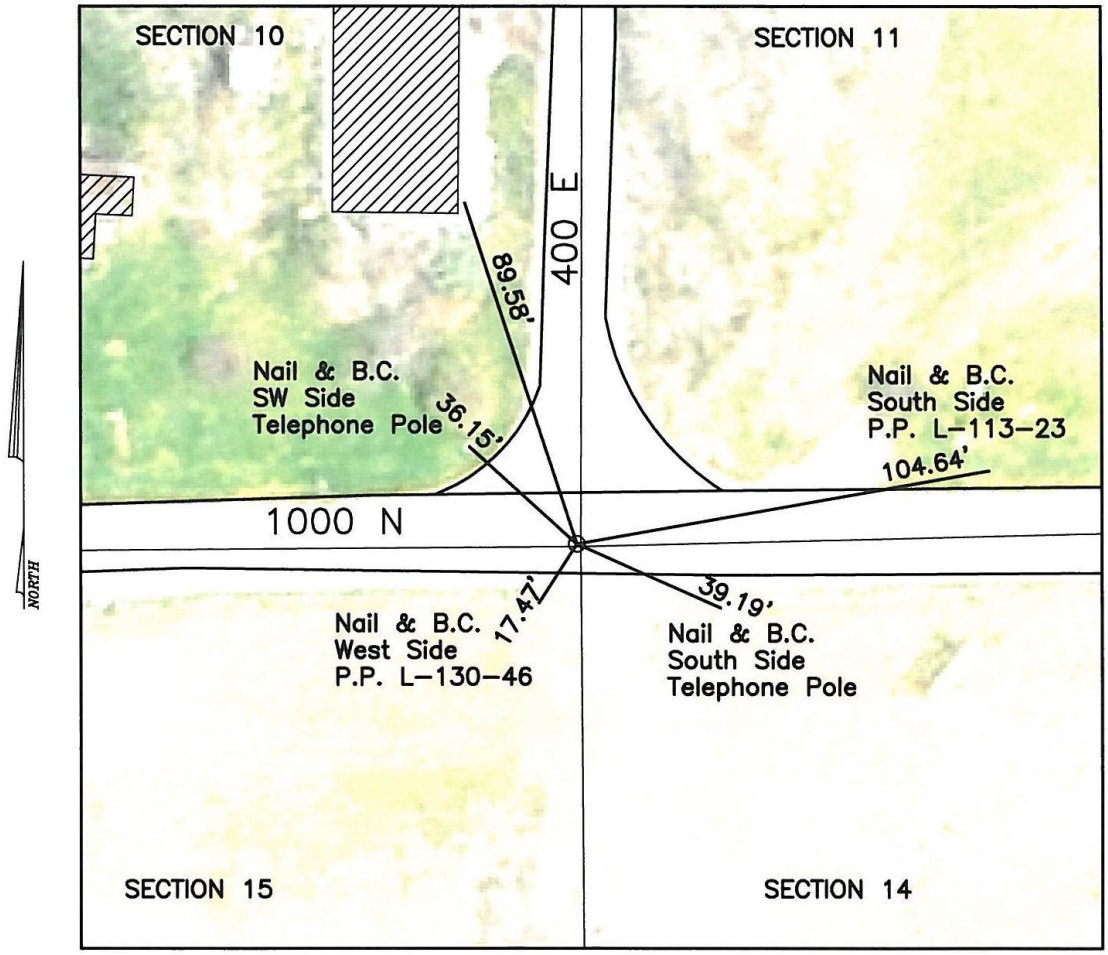

HISTORICAL NOTES:
6-17-1982 SCT&WAH -Found stone & CI Monument, replaced CI Monument.
Old ties in Book 240, p.01, New ties in Book 254, p.03
03-26-1999 TJH -added 1-2" spacer, 1" cap, revised
July 2010 TJH&KAR -took off 1/2' cap for construction;
October 2010 TJH&KAR -raised w/1-2" spacer, 1-1" spacer, 1/2" cap

LAPORTE COUNTY SURVEYOR

555 MICHIGAN AVE. SUITE 104, LAPORTE, INDIANA 46350
PHONE 219-326-6808 EXT. 2225
Fax (219) 362-9804 Email SURVEYORGROUP@LAPORTECOUNTY.ORG

Scale: 1"=40'	Date: 7/14/11	Drawn By: KAR	Chk'd By: ____

LAPORTE COUNTY SECTION CORNER *SHEET 1317*

DATE: APR 2010
CREW: TJH & KAR

NORTH CORNER OF SECTION 15
SOUTH CORNER OF SECTION 10

TOWNSHIP 38 N.
RANGE 2 NW.
GALENA TOWNSHIP
LAPORTE COUNTY, INDIANA

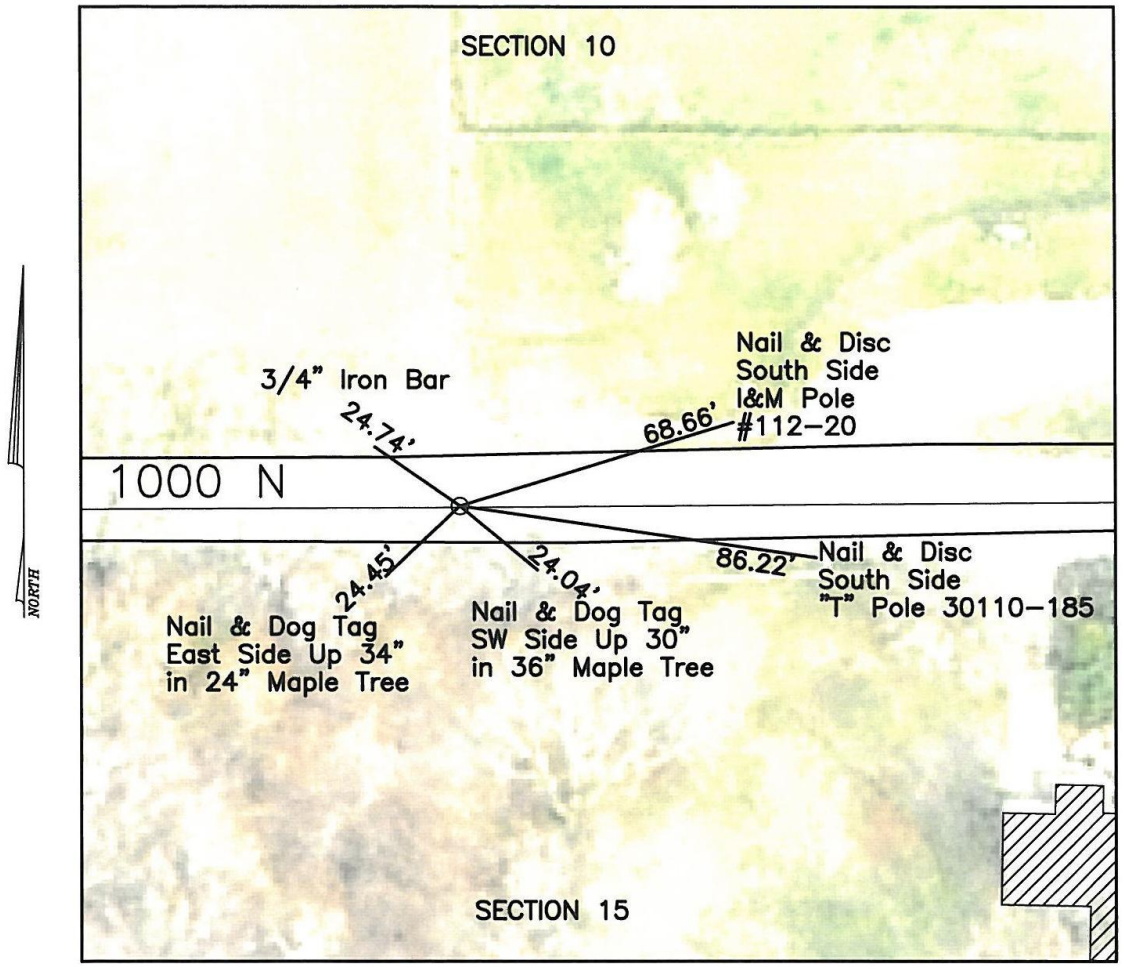

HISTORICAL NOTES:
6-14-1982 SCT&WAH -Found Iron Bolt, set C.I. Monument, Book 253,p.70
3-31-1999 JB&TJH -Revised, replaced full monument w/1-5" spacer & 1" cap
July 2010 TJH&KAR -took off 1" cap for construction
October 2010 TJH&KAR -raised w/1-2" spacer, 1" cap, witnesses good

LAPORTE COUNTY SURVEYOR
555 MICHIGAN AVE. SUITE 104, LAPORTE, INDIANA 46350
PHONE 219-326-6808 EXT. 2225
Fax (219) 362-9804 Email SURVEYORGROUP@LAPORTECOUNTY.ORG

Scale: 1"=40'	Date: 7/14/11	Drawn By: KAR	Chk'd By: ____

LAPORTE COUNTY SECTION CORNER *SHEET 1318*

DATE: APR 2010
CREW: TJH & KAR

WEST CORNER OF SECTION 15
EAST CORNER OF SECTION 16

TOWNSHIP 38 N.
RANGE 2 NW.
GALENA TOWNSHIP
LAPORTE COUNTY, INDIANA

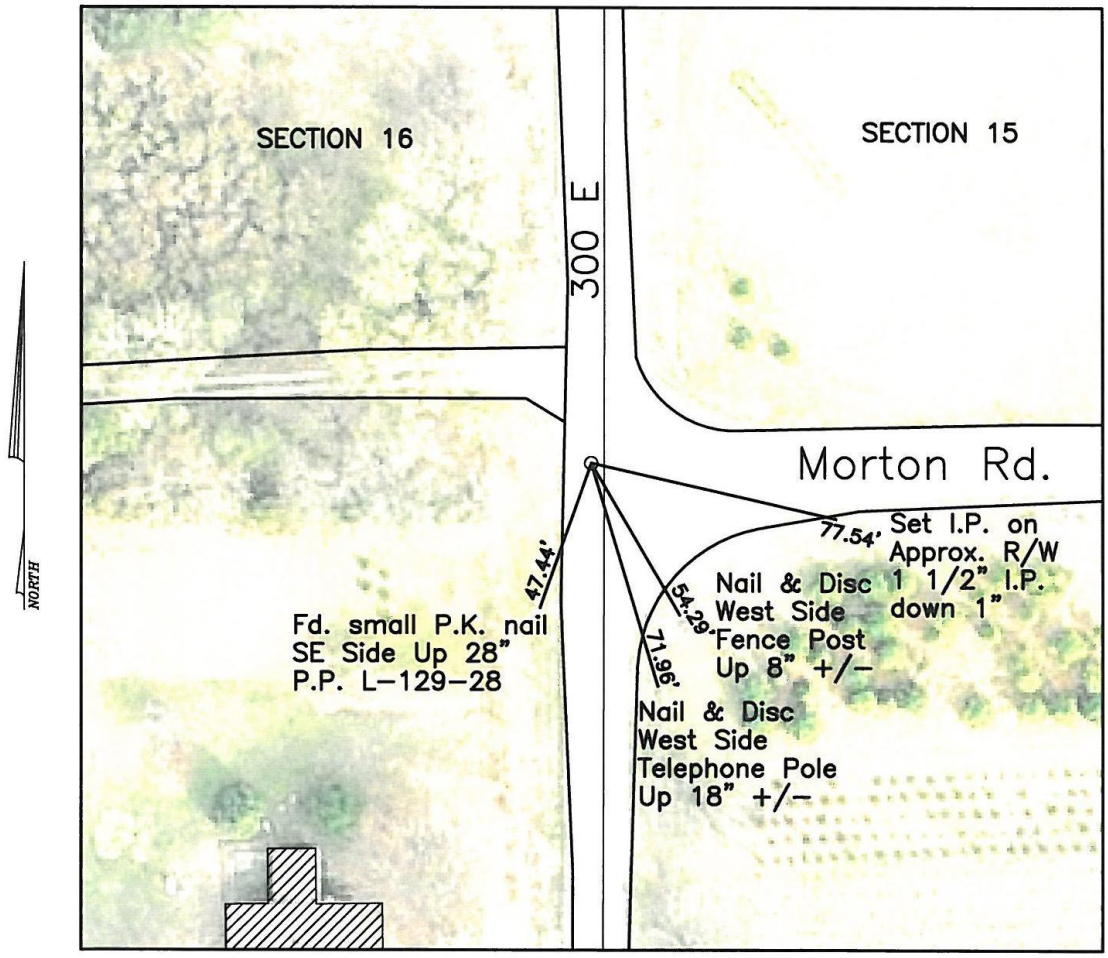

HISTORICAL NOTES:
6-17-1982 SCT&WAH -Found R/R spike as per survey by JD Putz 1977, set C.I. Monument, Found P.K. nail 1.o' East & 1.6' South of corner, Book 254, p.04
9-01-1993 TJH -Revised
7-31-1997 TJH -Raised w/a 1" cap

LAPORTE COUNTY SURVEYOR

555 MICHIGAN AVE. SUITE 104, LAPORTE, INDIANA 46350
PHONE 219-326-6808 EXT. 2225
Fax (219) 362-9804 Email SURVEYORGROUP@LAPORTECOUNTY.ORG

Scale: 1"=40'	Date: 7/14/11	Drawn By: KAR	Chk'd By: ____

LAPORTE COUNTY SECTION CORNER *SHEET 1319*

DATE: APR 2010
CREW: TJH & KAR

NORTHWEST CORNER OF SECTION 15
NORTHEAST CORNER OF SECTION 16
SOUTHWEST CORNER OF SECTION 10
SOUTHEAST CORNER OF SECTION 09

TOWNSHIP 38 N.
RANGE 2 NW.
GALENA TOWNSHIP
LAPORTE COUNTY, INDIANA

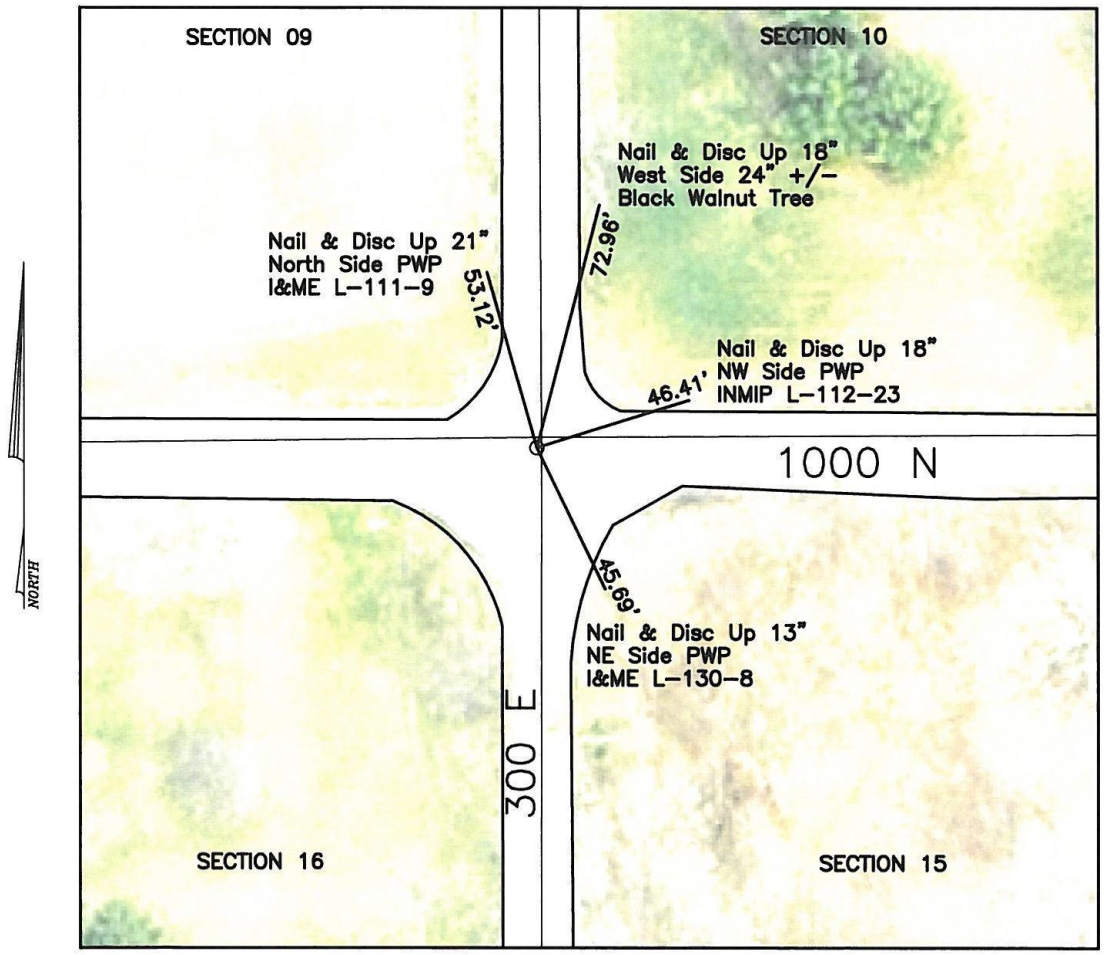

HISTORICAL NOTES:
9-01-1993 RTB&TJH -Set monument, revised Book 236, p.04. Monument in good condition

LAPORTE COUNTY SURVEYOR
555 MICHIGAN AVE. SUITE 104, LAPORTE, INDIANA 46350
PHONE 219-326-6808 EXT. 2225
Fax (219) 362-9804 Email SURVEYORGROUP@LAPORTECOUNTY.ORG

Scale: 1"=40'	Date: 7/14/11	Drawn By: KAR	Chk'd By: ____

LAPORTE COUNTY SECTION CORNER *SHEET 1320*

DATE: APR 2010
CREW: TJH & KAR

NORTHEAST OF THE NORTHWEST OF THE
NORTHWEST CORNER OF SECTION 16
SOUTHEAST OF THE SOUTHWEST OF THE
SOUTHWEST CORNER OF SECTION 09

TOWNSHIP 38 N.
RANGE 2 NW.
GALENA TOWNSHIP
LAPORTE COUNTY, INDIANA

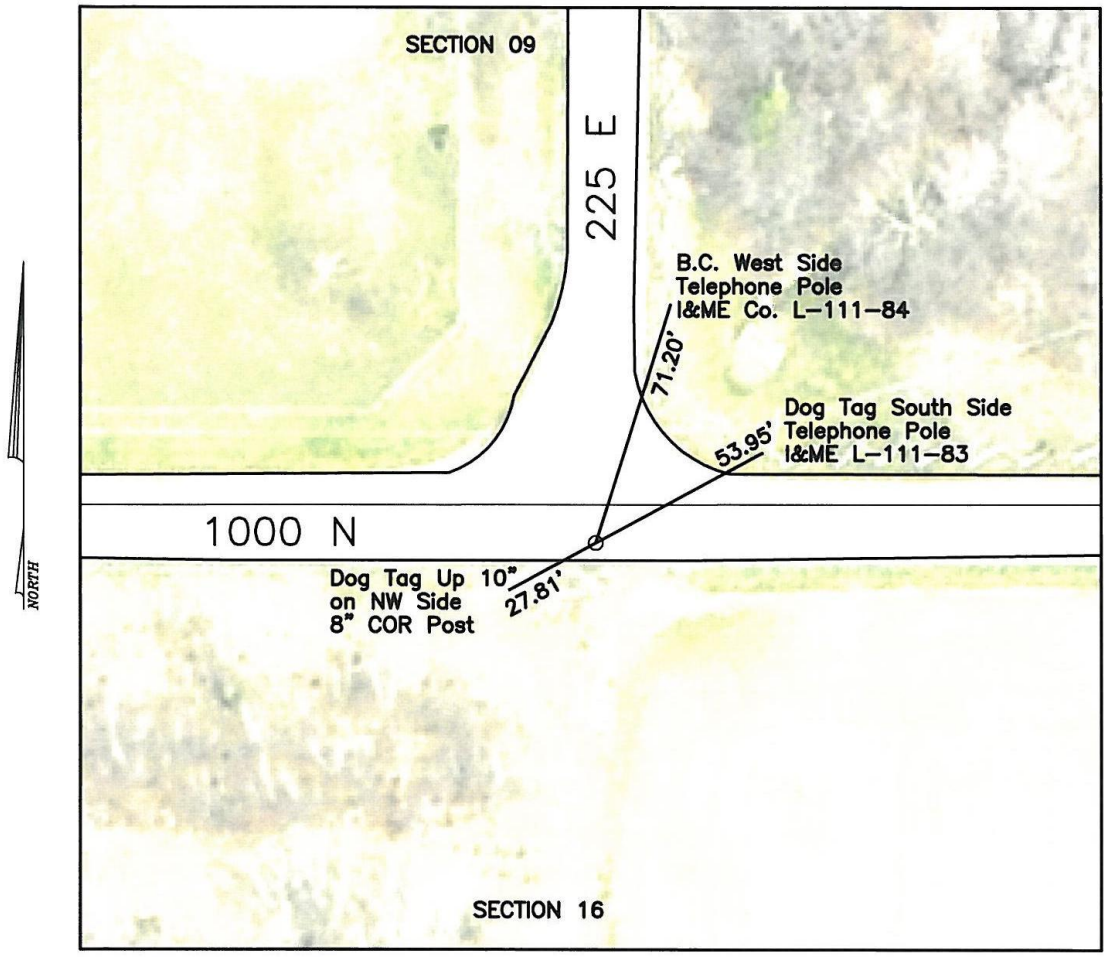

HISTORICAL NOTES:
1973 CBW –Found pipe, set Monument, Book 240, p.02
4–5–1999 JB&TJH –Rewitnessed

LAPORTE COUNTY SURVEYOR
555 MICHIGAN AVE. SUITE 104, LAPORTE, INDIANA 46350
PHONE 219–326–6808 EXT. 2225
Fax (219) 362–9804 Email SURVEYORGROUP@LAPORTECOUNTY.ORG

Scale: 1"=40'	Date: 7/18/11	Drawn By: KAR	Chk'd By: ____

LAPORTE COUNTY SECTION CORNER *SHEET 1321*

DATE: APR 2010
CREW: TJH & KAR

WEST CORNER OF SECTION 16
EAST CORNER OF SECTION 17

TOWNSHIP 38 N.
RANGE 2 NW.
GALENA TOWNSHIP
LAPORTE COUNTY, INDIANA

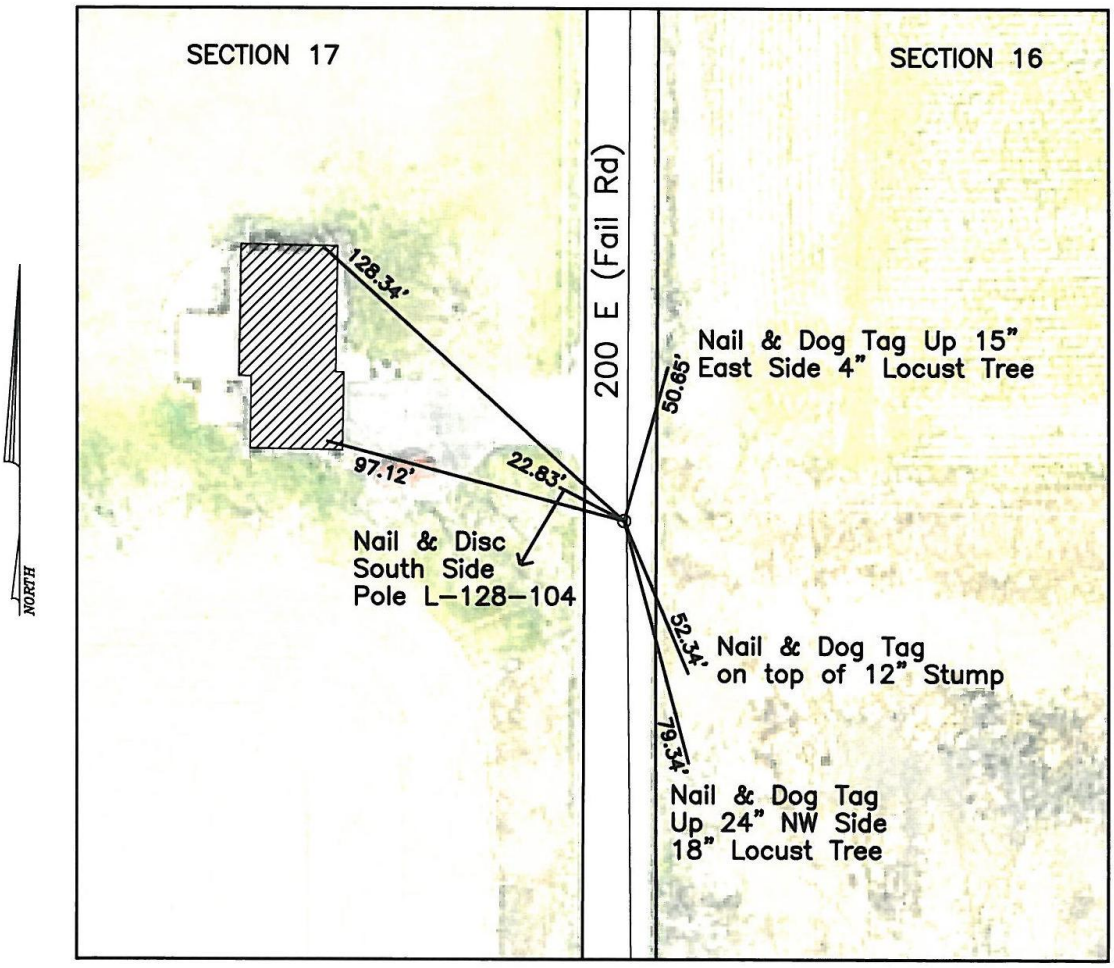

HISTORICAL NOTES:
6-16-1982 SCT&WAH -Found C.I. Monument, no previous ties, Book 254, p.01
5-20-1994 RTB&TJH -Revised, C.I. Monument in good condition, Flush
6-10-1999 JB -Had to break Monument off to raise it for Road construction, added 13" Monument on top of broken MON, used 1" cap

LAPORTE COUNTY SURVEYOR

555 MICHIGAN AVE. SUITE 104, LAPORTE, INDIANA 46350
PHONE 219-326-6808 EXT. 2225
Fax (219) 362-9804 Email SURVEYORGROUP@LAPORTECOUNTY.ORG

Scale: 1"=40'	Date: 7/18/11	Drawn By: KAR	Chk'd By: ____

LAPORTE COUNTY SECTION CORNER *SHEET 1322*

DATE: APR 2010
CREW: TJH & KAR

NORTHWEST CORNER OF SECTION 16
NORTHEAST CORNER OF SECTION 17
SOUTHWEST CORNER OF SECTION 09
SOUTHEAST CORNER OF SECTION 08

TOWNSHIP 38 N.
RANGE 2 NW.
GALENA TOWNSHIP
LAPORTE COUNTY, INDIANA

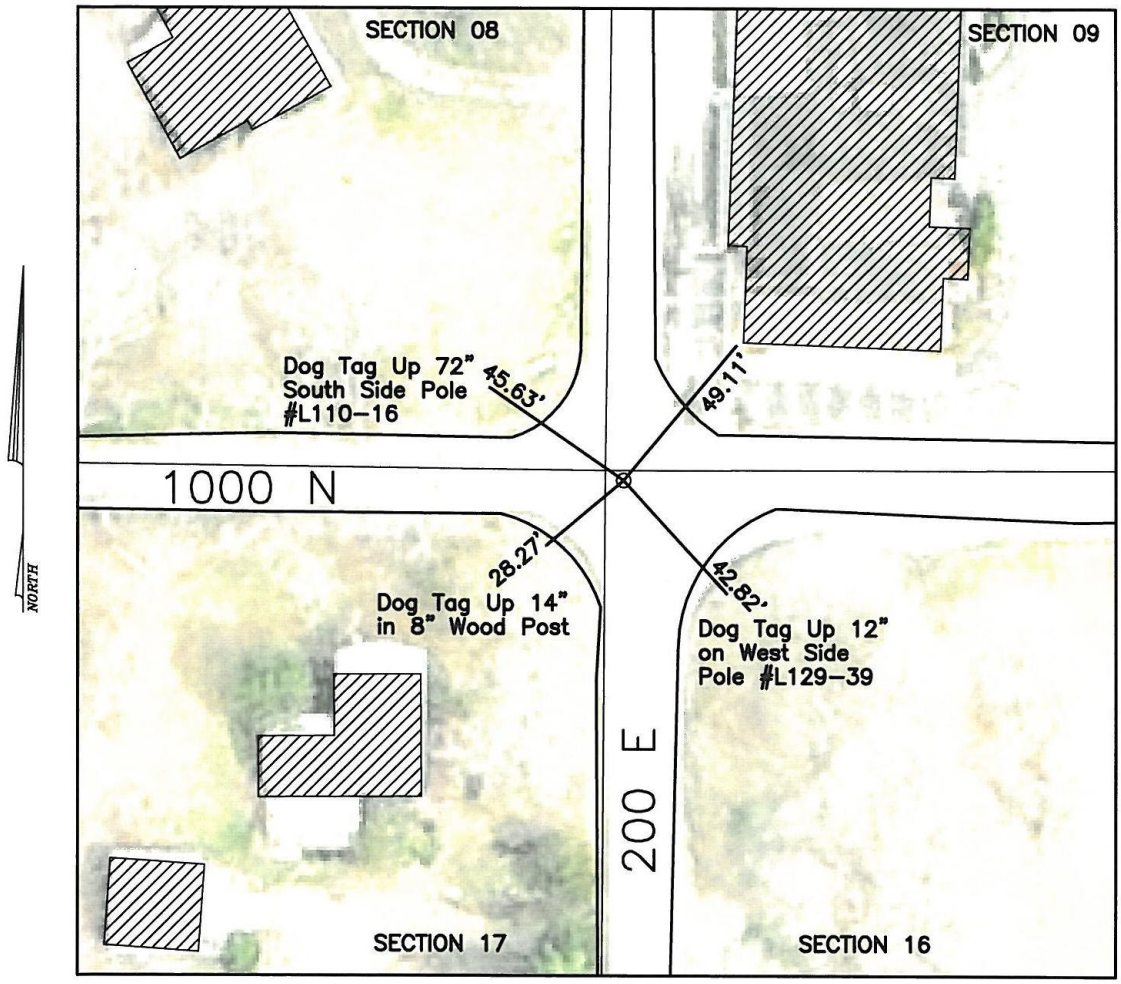

HISTORICAL NOTES:
4-5-1999 JB -Field Book 236, p.30, set Monument; raised w/1-2" & 1-1" spacers, 1/2" cap
April 2010 TJH&KAR -Raised w/1" cap, Monument Flush

LAPORTE COUNTY SURVEYOR
555 MICHIGAN AVE. SUITE 104, LAPORTE, INDIANA 46350
PHONE 219-326-6808 EXT. 2225
Fax (219) 362-9804 Email SURVEYORGROUP@LAPORTECOUNTY.ORG

Scale: 1"=40'	Date: 7/18/11	Drawn By: KAR	Chk'd By: ____

LAPORTE COUNTY SECTION CORNER *SHEET 1323*

DATE: APR 2010
CREW: TJH & KAR

NORTH CORNER OF SECTION 16
SOUTH CORNER OF SECTION 09

TOWNSHIP 38 N.
RANGE 2 NW.
GALENA TOWNSHIP
LAPORTE COUNTY, INDIANA

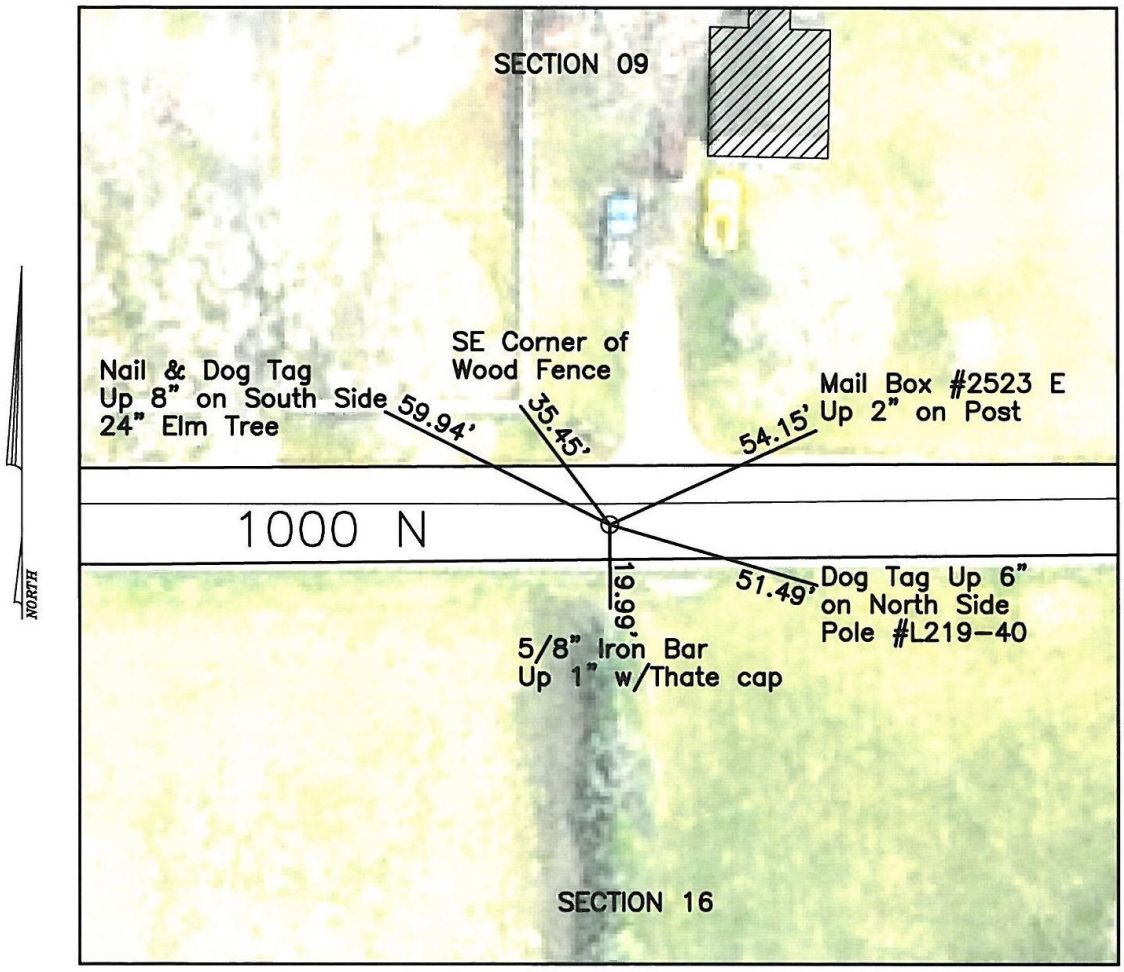

HISTORICAL NOTES:
June 1972 RBB, JTK, & CJ –Found R/R Spike, Set Monument
04–05–1999 JB –Revised, Field Book 265, p.64; added 1–2" spacer, 2–1" spacers, & 1/2" cap

LAPORTE COUNTY SURVEYOR
555 MICHIGAN AVE. SUITE 104, LAPORTE, INDIANA 46350
PHONE 219–326–6808 EXT. 2225
Fax (219) 362–9804 Email SURVEYORGROUP@LAPORTECOUNTY.ORG

Scale: 1"=40'	Date: 7/18/11	Drawn By: KAR	Chk'd By: ____

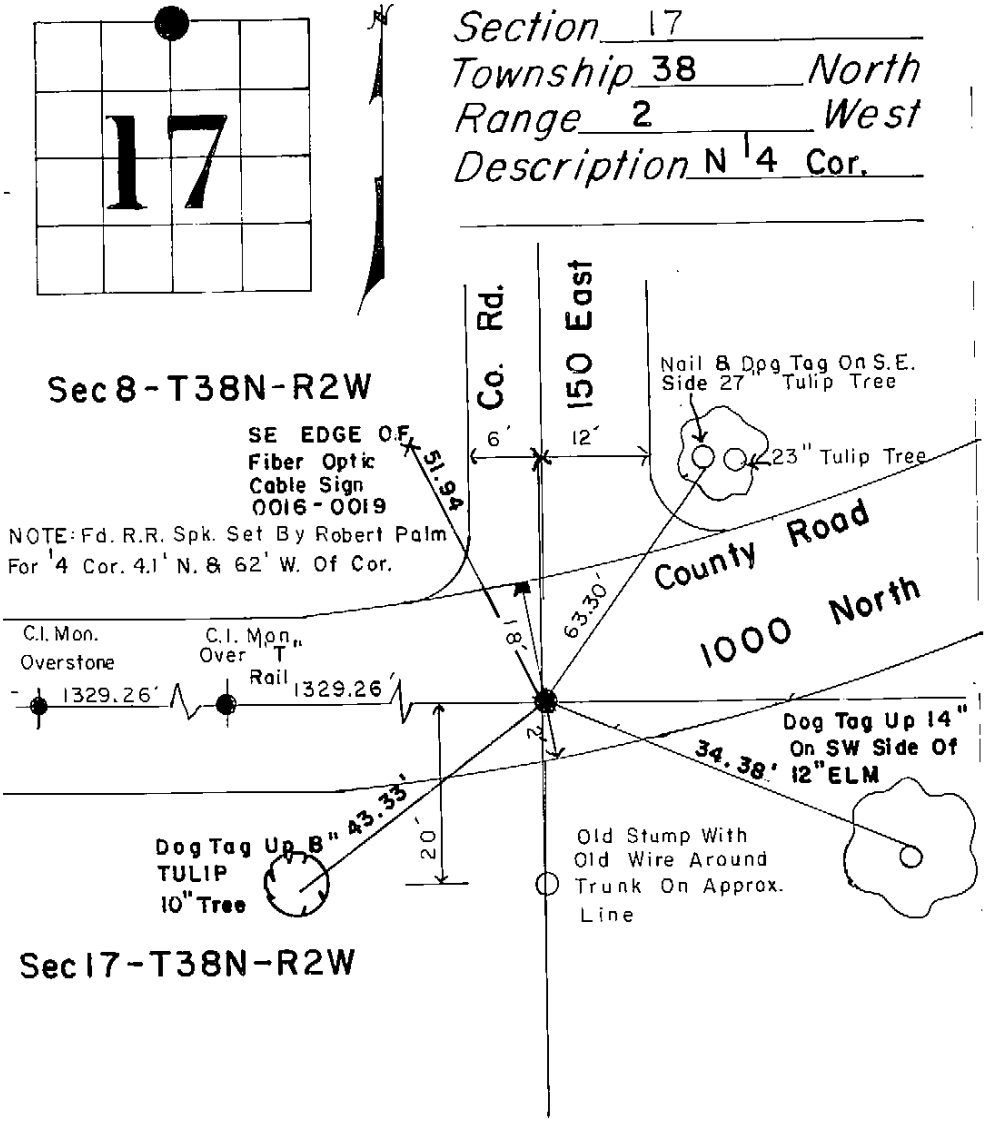

Date: 8-3-1989

Found by: S.C.T. & K.D.C.

Remarks: Set C.I. Mon. As Per Burner's Notes

Book 261 Page 12 REVISED JUNE 11,99 1-2" 1-1" SPACER 81/2"

CAP JB & TJH

SEE ALSO S ¼ 08-38-2

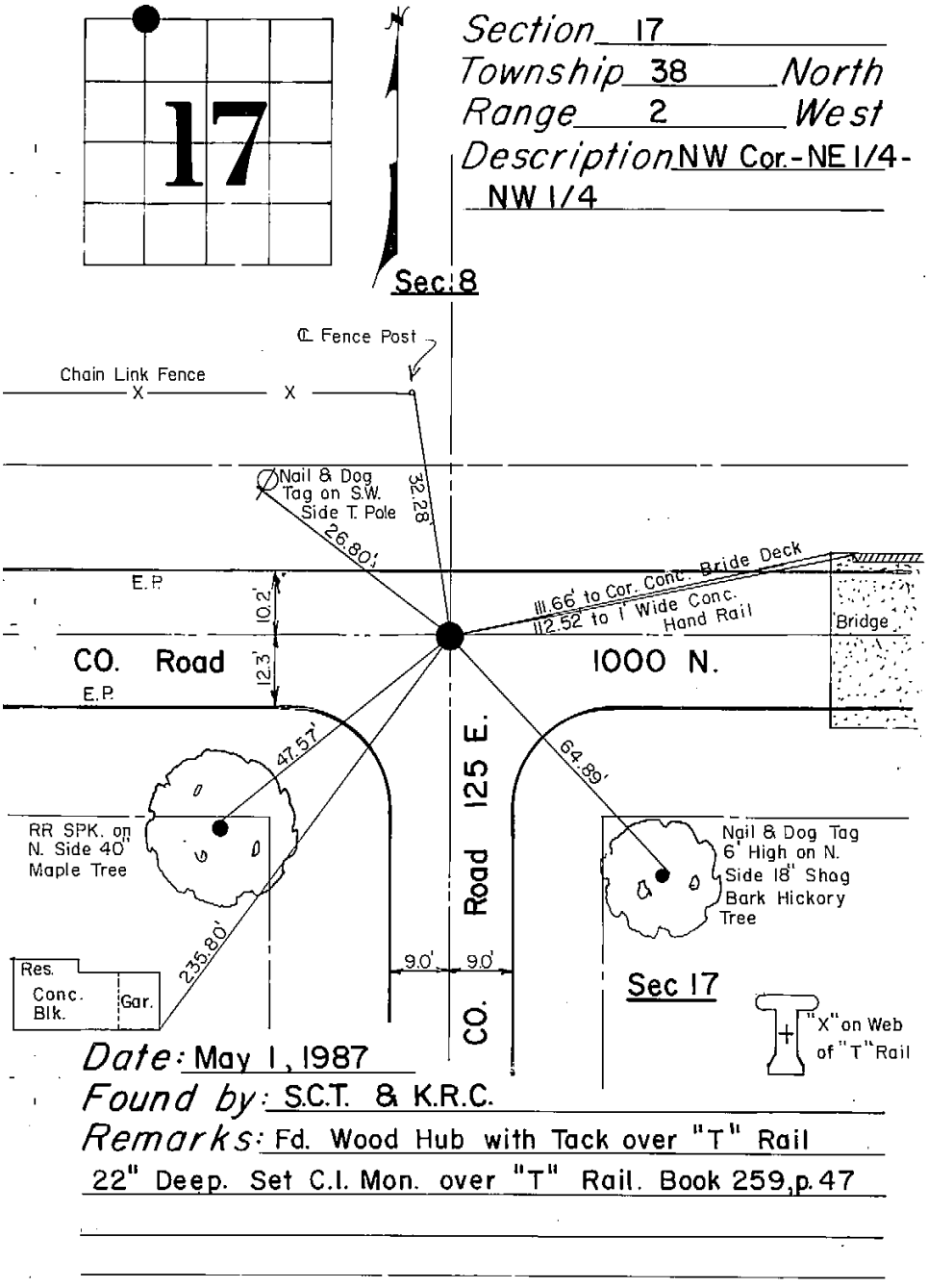

SEE ALSO SW1/4 of the SE ¼ of the SW ¼ 08-38-2

LAPORTE COUNTY SECTION CORNER *SHEET 1326*

DATE: APR 2010
CREW: TJH & KAR

NORTHWEST CORNER OF SECTION 17
NORTHEAST CORNER OF SECTION 18
SOUTHWEST CORNER OF SECTION 08
SOUTHEAST CORNER OF SECTION 07

TOWNSHIP 38 N.
RANGE 2 NW.
GALENA TOWNSHIP
LAPORTE COUNTY, INDIANA

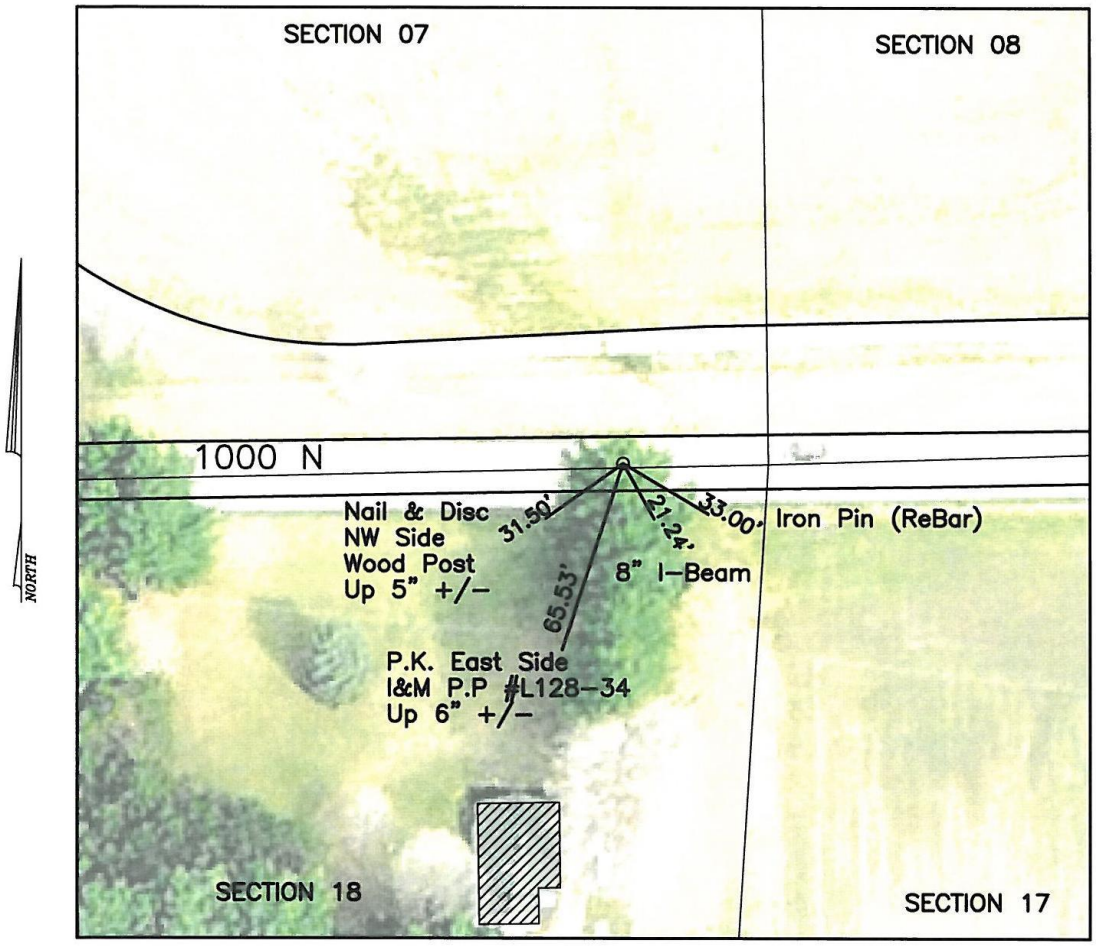

HISTORICAL NOTES:
6-8-1982 SCT&WAH -Found I.P. over stone, set C.I. Monument over stone, Book 253, p.64
5-18-1998 RTB&TJH -Took cap off for Construction; TJH&PLO -raised w/1-2" spacer, 1" cap
April 2010 TJH&KAR -Checked, Monument Flush

LAPORTE COUNTY SURVEYOR
555 MICHIGAN AVE. SUITE 104, LAPORTE, INDIANA 46350
PHONE 219-326-6808 EXT. 2225
Fax (219) 362-9804 Email SURVEYORGROUP@LAPORTECOUNTY.ORG

Scale: 1"=40'	Date: 7/18/11	Drawn By: KAR	Chk'd By: _____



Section 17
Township 38 North
Range 2 West
Description NW Cor.
NE 1/4 - SW 1/4

Sec 17-T38N-R2W

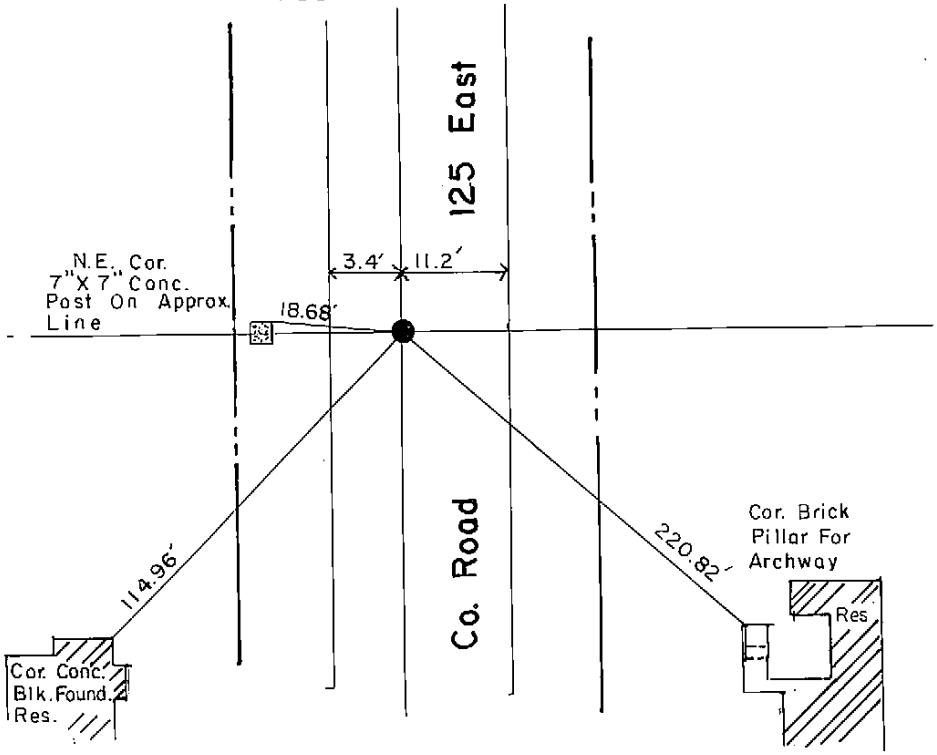

Date: 8-1-1989
Found by: S.C.T. & K.D.C.
Remarks: Fd. Wood Hub Over Stone Set C.I. Mon. Over Stone. Fd. Long P.K. Nail On Surface 0.15' W & 0.24' S Of Corner. Book 261 Page 9



N

SEC. 17
TWP 38 N.
RANGE 2 W.
DESC. CENTER
SW 1/4

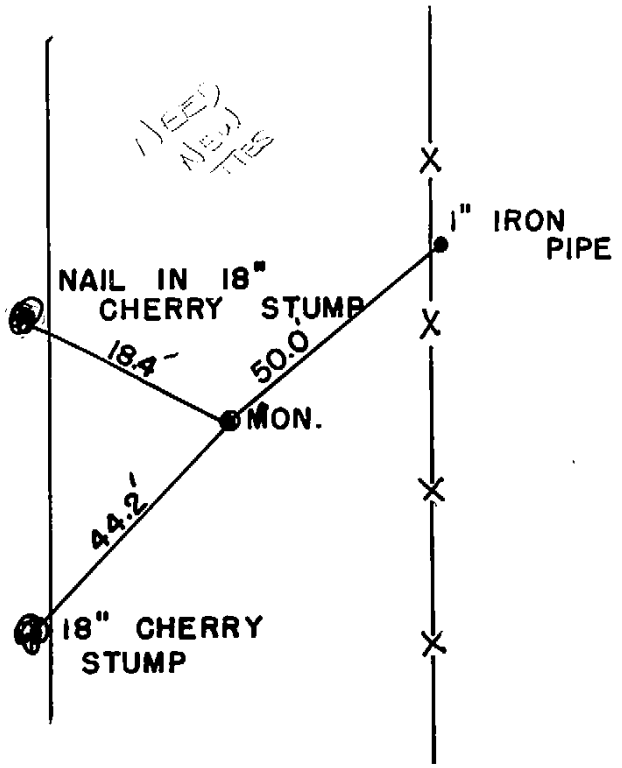

DATE:
FOUND BY:
REMARKS: FOUND STONE SET MONUMENT
BOOK 230 PAGE 39

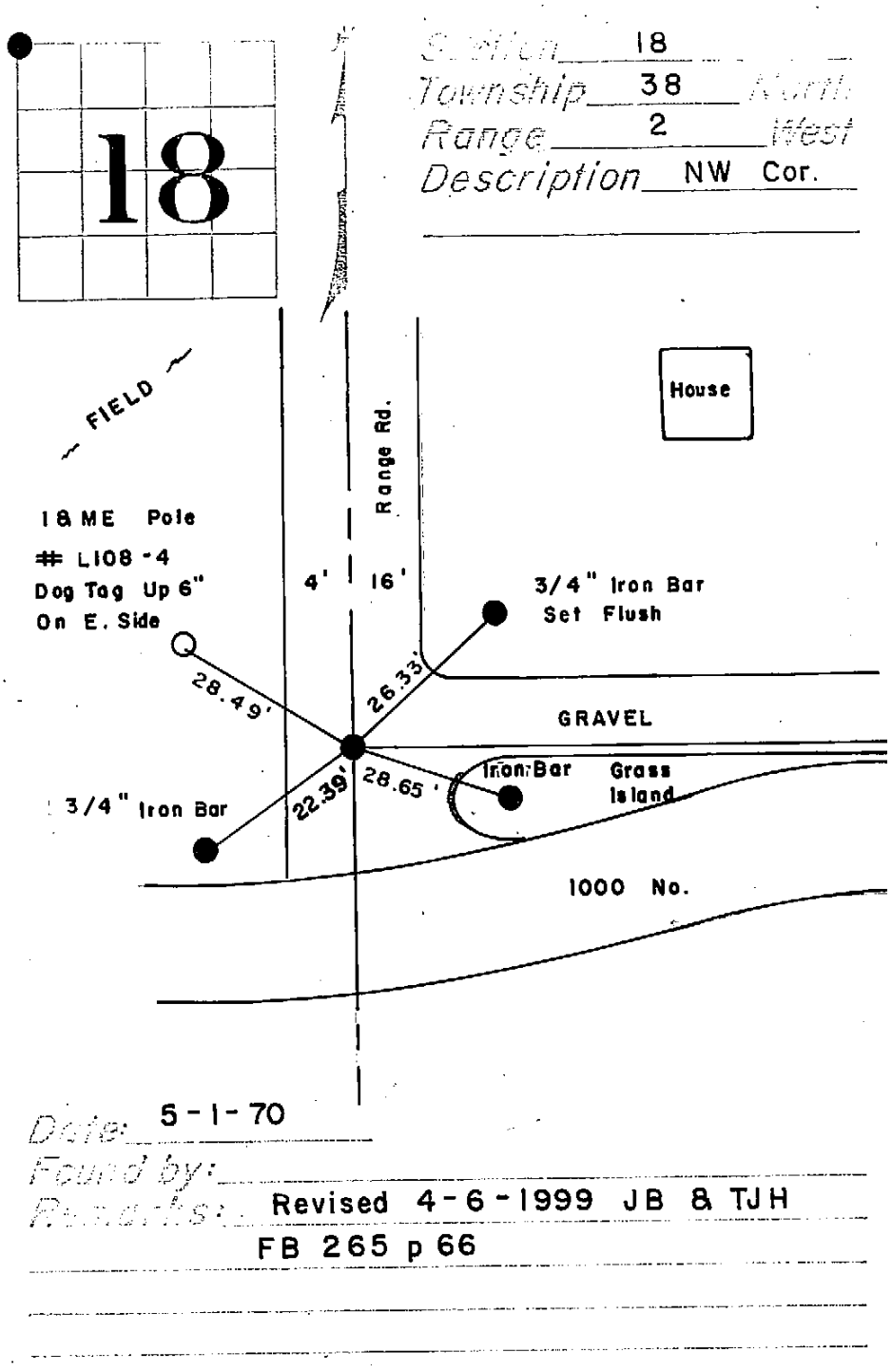

SEE ALSO NE ¼ 13-38-3
SE ¼ 12-38-3
SW ¼ 07-38-2

LAPORTE COUNTY SECTION CORNER *SHEET 1330*

DATE: APR 2010
CREW: TJH & KAR

NORTH CORNER OF SECTION 18
SOUTH CORNER OF SECTION 07

TOWNSHIP 38 N.
RANGE 2 NW.
GALENA TOWNSHIP
LAPORTE COUNTY, INDIANA

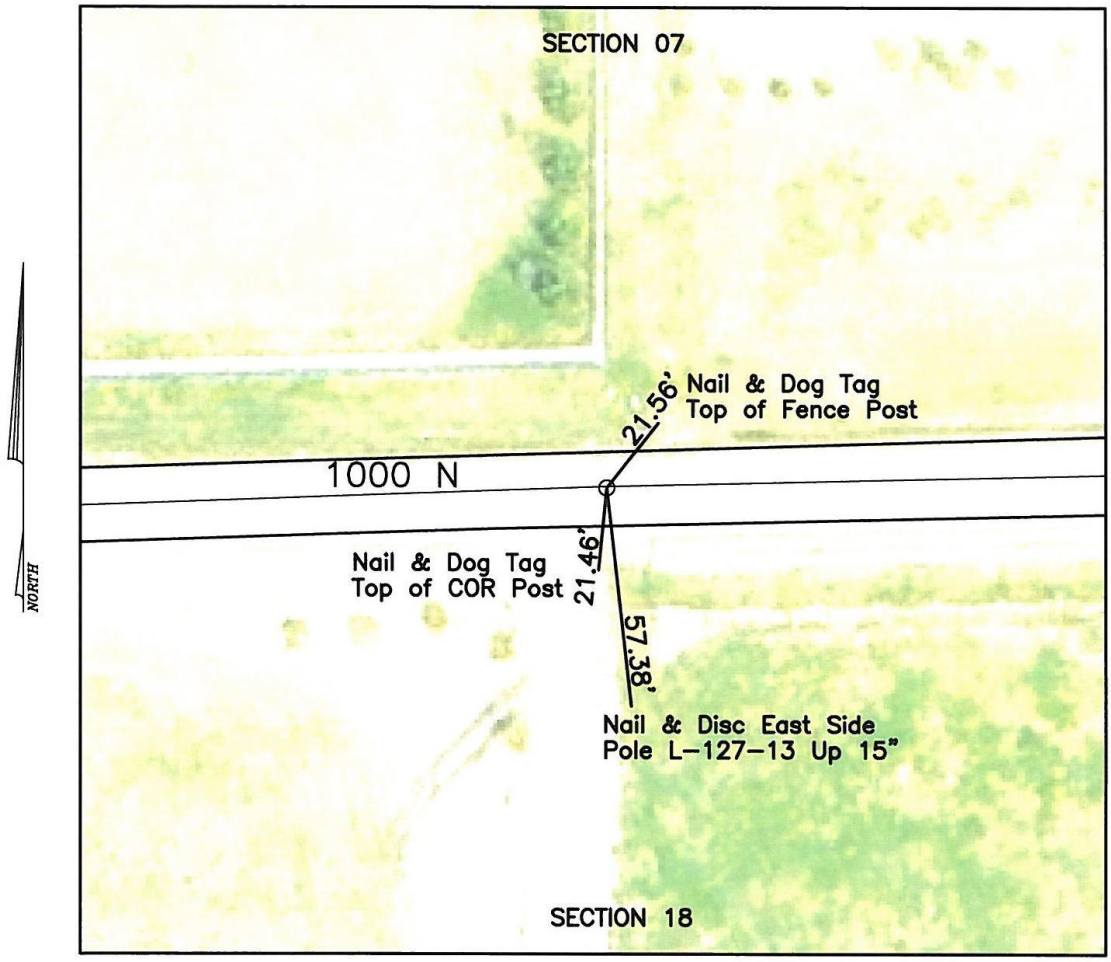

HISTORICAL NOTES:
6-16-1982 SCT&WAH -Found Iron pipe over very large stone, set C.I. Monument in concrete over stone.
Book 254, p.02
8-25-1998 TJH&PLO -Revised w/1-2"spacer, 1/2" cap
April 2010 TJH&KAR -Monument Flush

LAPORTE COUNTY SURVEYOR
555 MICHIGAN AVE. SUITE 104, LAPORTE, INDIANA 46350
PHONE 219-326-6808 EXT. 2225
Fax (219) 362-9804 Email SURVEYORGROUP@LAPORTECOUNTY.ORG

Scale: 1"=40'	Date: 7/18/11	Drawn By: KAR	Chk'd By: ____

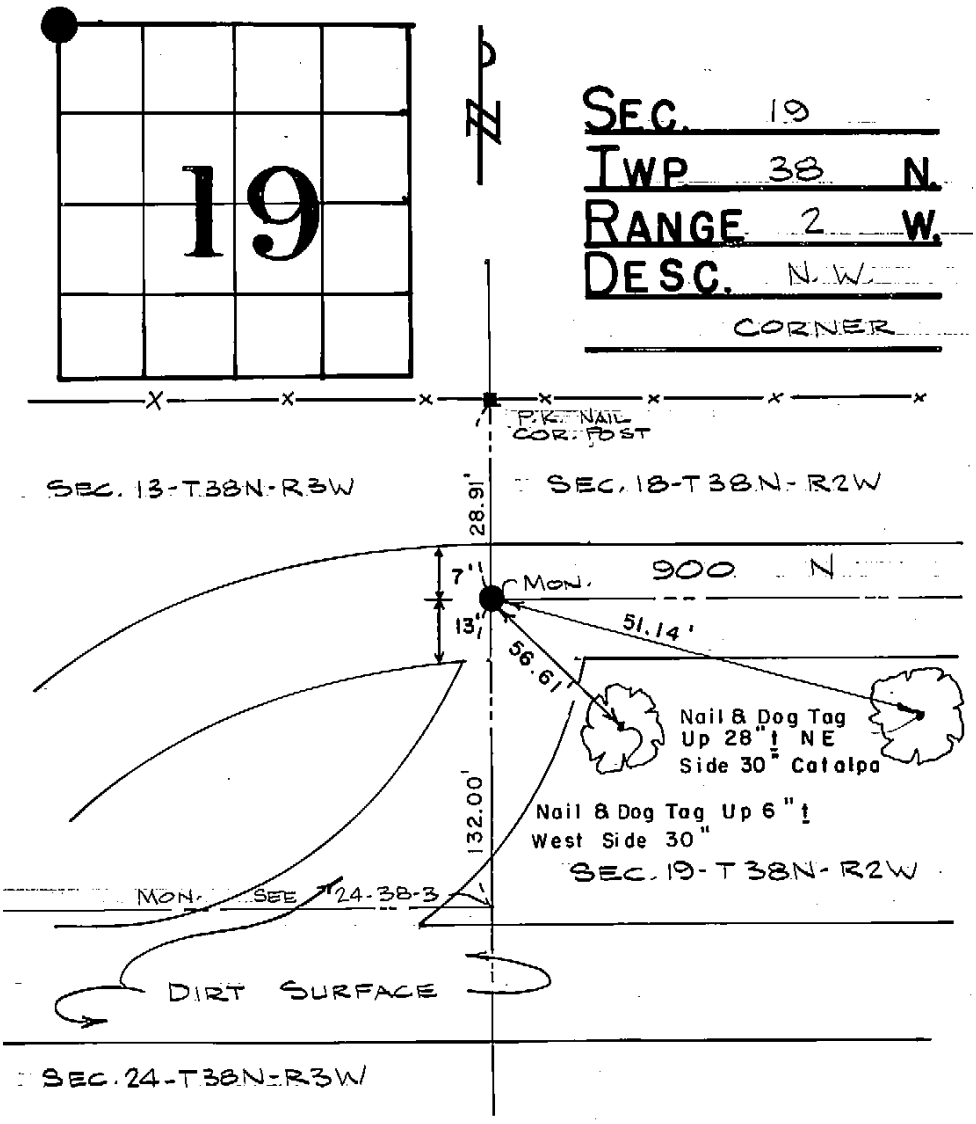

DATE: 5/1/70

FOUND BY:

REMARKS: SET C.I. MON. FD. I.P.

Revised 6-1-98 Took Cap Off Put On 2-1" Spacers Note: Dist's. Pt. To Pt. TJH & RTB

SEE ALSO NE ¼ 24-38-3
SE ¼ 13-38-3
SW ¼ 18-38-2

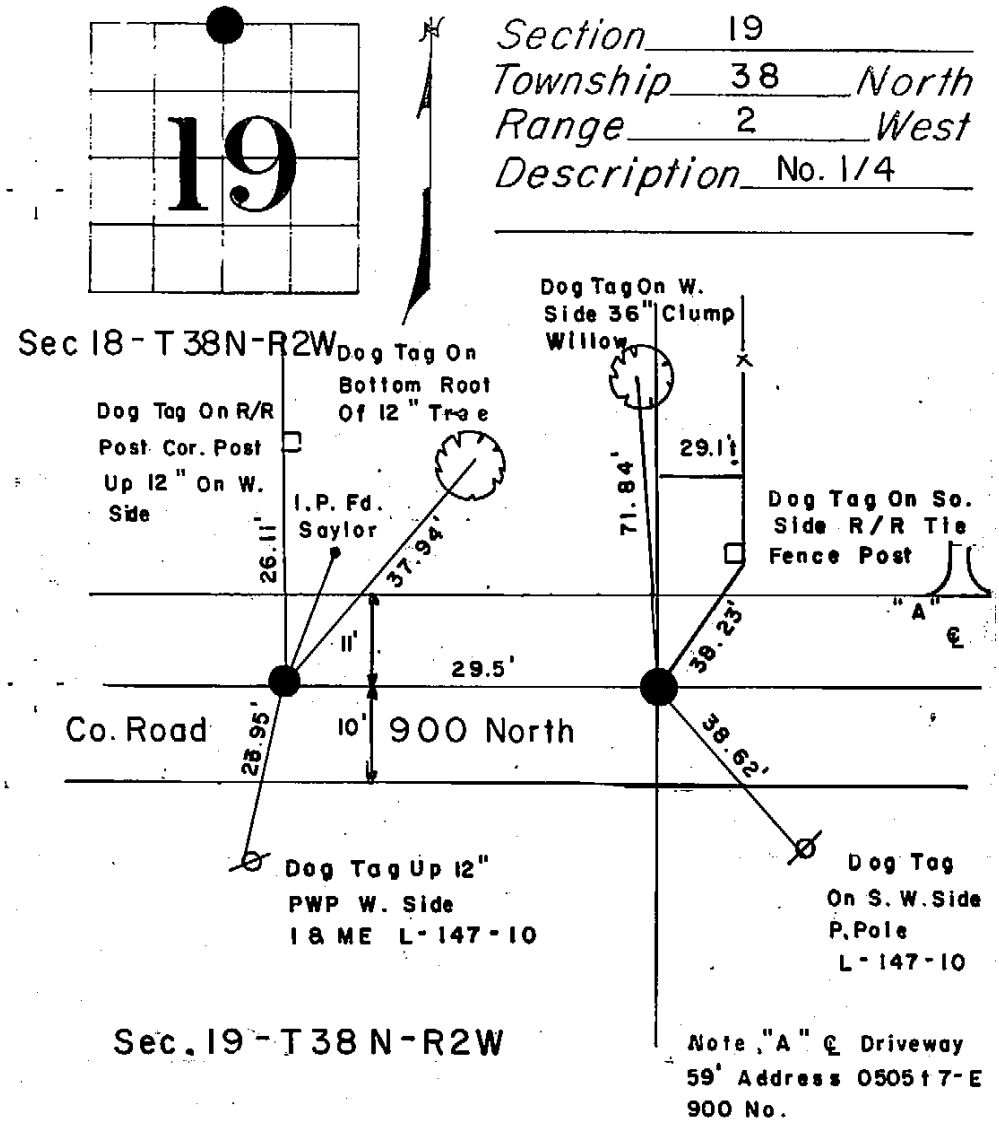

Date: Aug 1. 1989

Found by: SCT & KDC

Remarks: Set C.I. Mon. On Straight Line On Prorated Distance Between Sec. Cor. As Per Gov. Book 261 Page 8 Another Corner Was Set As Told To By JIM KEIL By JOHN SAYLOR SURVEY

SEE ALSO S ¼ 18-38-2

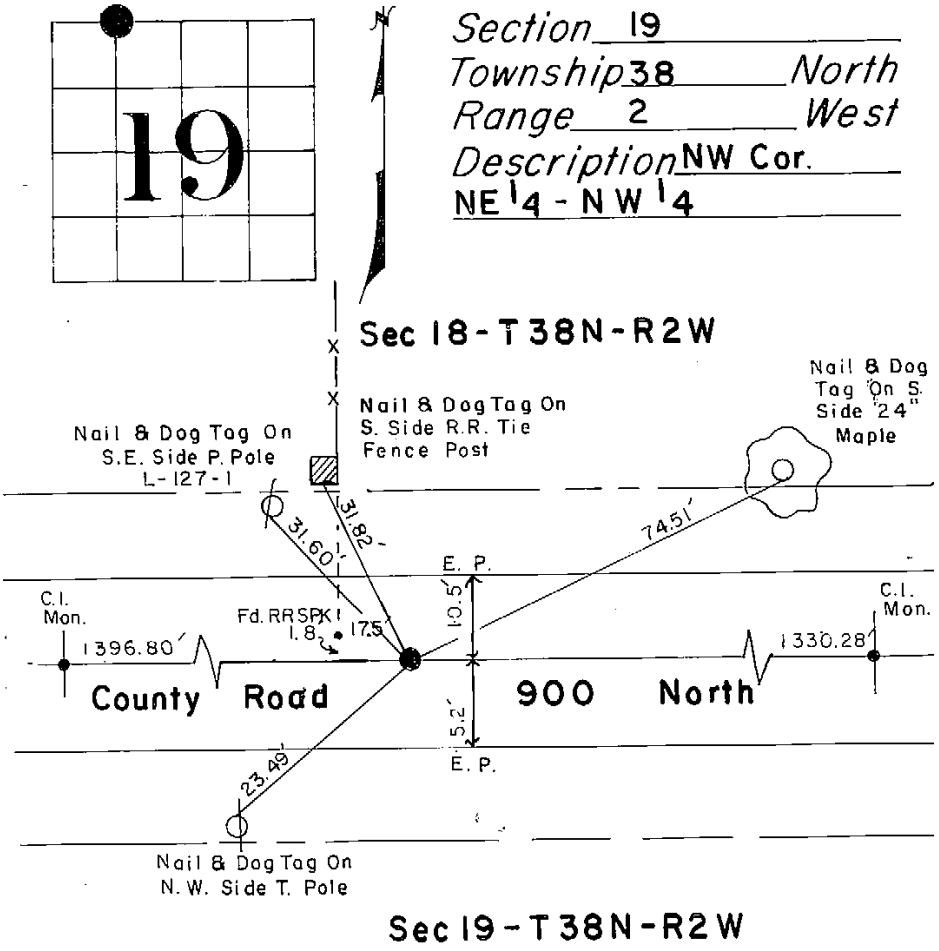

Date: Aug. 1, 1989
Found by: S.C.T. & K.D.C.
Remarks: Set C.I. Mon. On Straight Line On Prorated Distance Between Sec. Cor. As Per Gov. Notes Book 261 Page 7 6/2/1998 TJH&AM Note: Took 1/2" cap off plus put 2-1" spacer on down 2"

SEE ALSO SW ¼ of the SE ¼ of the SW ¼ 18-38-2

LAPORTE COUNTY SECTION CORNER SHEET 1334

DATE: MAY 2010
CREW: TJH & KAR

NORTHWEST CORNER OF SECTION 20
NORTHEAST CORNER OF SECTION 19
SOUTHWEST CORNER OF SECTION 17
SOUTHEAST CORNER OF SECTION 18

TOWNSHIP 38 N.
RANGE 2 NW.
GALENA TOWNSHIP
LAPORTE COUNTY, INDIANA

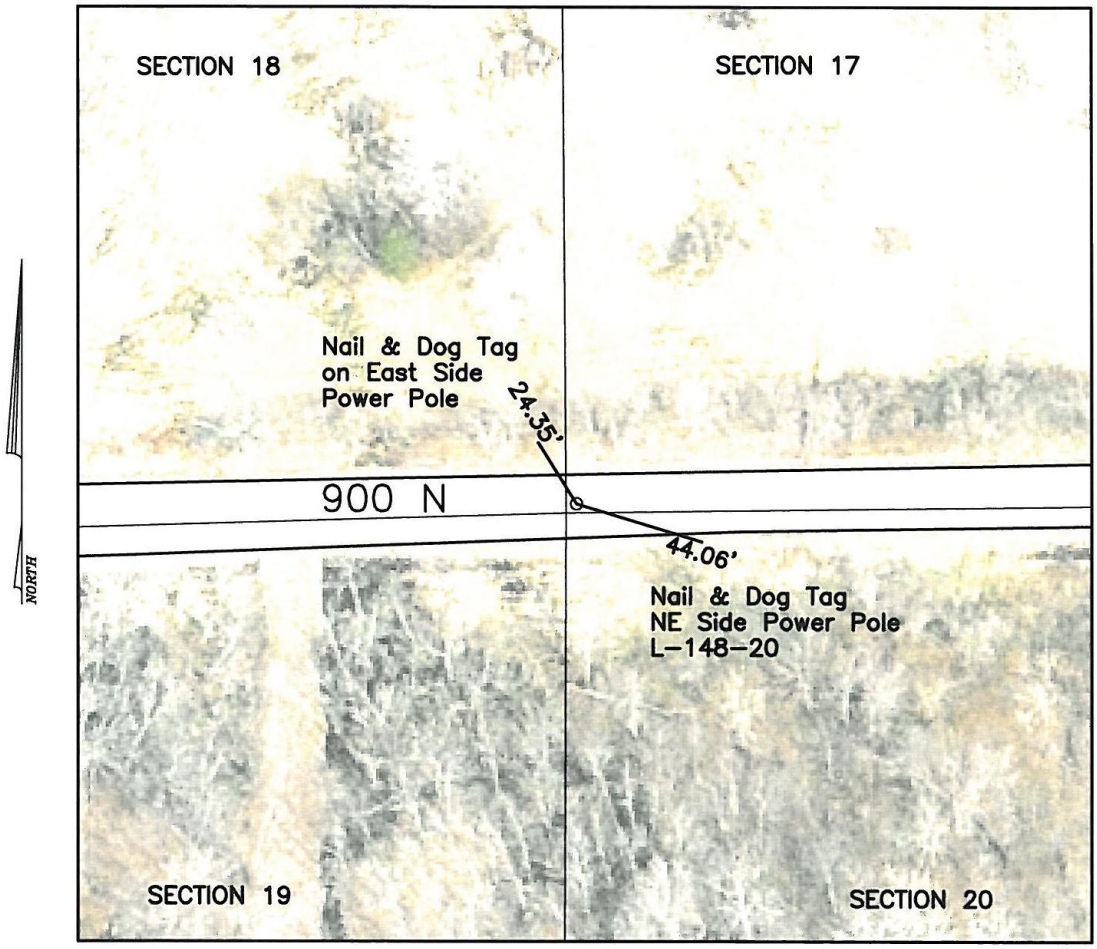

HISTORICAL NOTES:
8-3-1989 SCT&KDC -Found stone as per burner's notes. Chisled mark on top & set C.I. Monument on top of stone. Book 261, p.11
NOTE: (Monuments 1/2 mile West&East also used as witnesses)
6-2-1998 JB&TJH -Revised, set new 15" Monument, 1-1" spacer
4-7-1999 JB&TJH -Raised Monument w/1-5" spacer, 1" cap

LAPORTE COUNTY SURVEYOR

555 MICHIGAN AVE. SUITE 104, LAPORTE, INDIANA 46350
PHONE 219-326-6808 EXT. 2225
Fax (219) 362-9804 Email SURVEYORGROUP@LAPORTECOUNTY.ORG

Scale: 1"=40'	Date: 7/19/11	Drawn By: KAR	Chk'd By: ____

LAPORTE COUNTY SECTION CORNER SHEET 1335

DATE: MAY 2010
CREW: TJH & KAR

NORTH CORNER OF SECTION 20
SOUTH CORNER OF SECTION 17

TOWNSHIP 38 N.
RANGE 2 NW.
GALENA TOWNSHIP
LAPORTE COUNTY, INDIANA

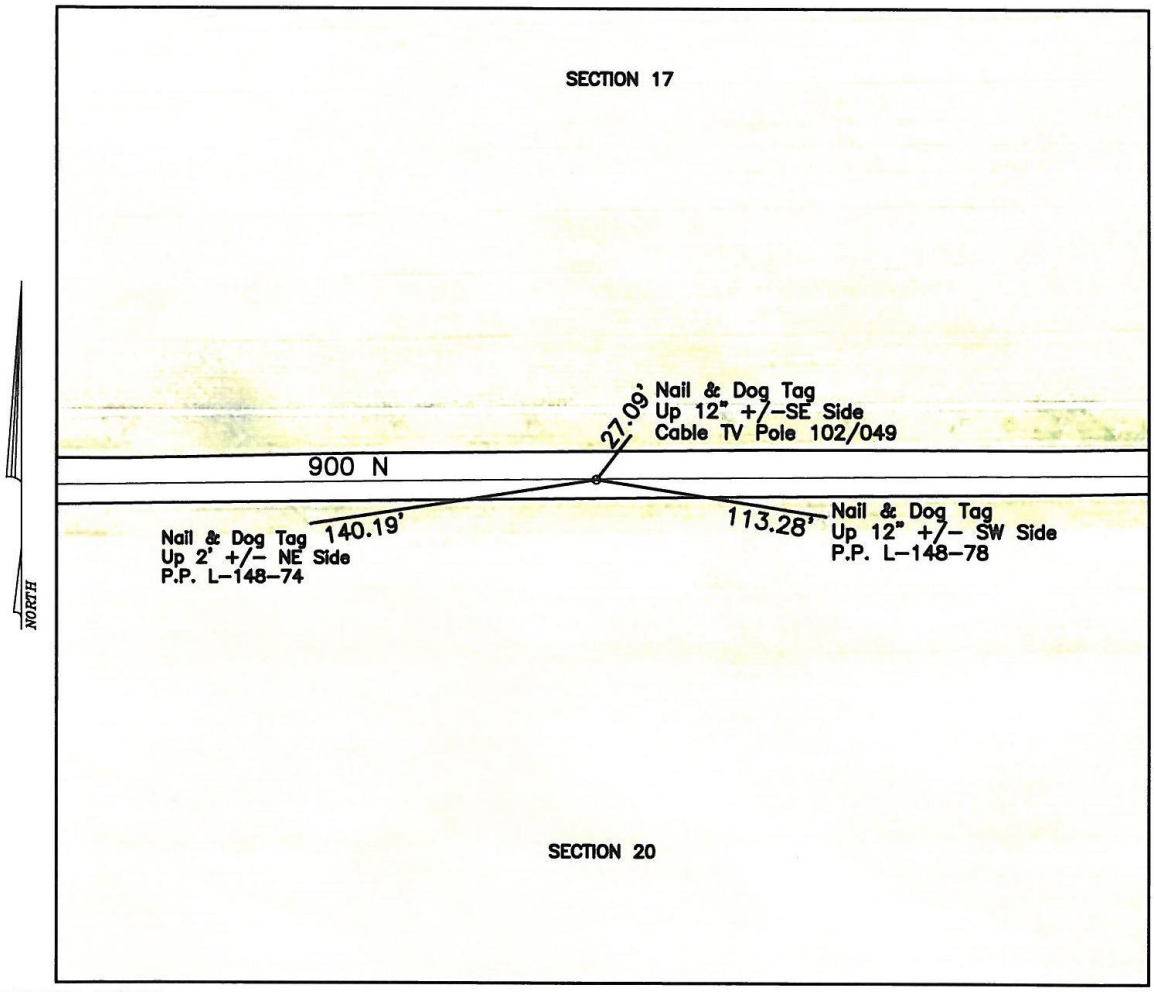

HISTORICAL NOTES:
8-01-1989 SCT&KDC -Found stone 18" long, 9" diameter, & 6" deep. Lowered stone & set C.I. Monument on top of Stone, Book 261, p.10
6-03-1998 RTB&TJH -Found monument up 1/2" +/-, took off cap
6-20-2000 TJH -Revised, 1-2" spacer, 2" cap
May 2010 TJH&KAR -Monunment Flush, witnesses good

LAPORTE COUNTY SURVEYOR

555 MICHIGAN AVE. SUITE 104, LAPORTE, INDIANA 46350
PHONE 219-326-6808 EXT. 2225
Fax (219) 362-9804 Email SURVEYORGROUP@LAPORTECOUNTY.ORG

Scale: 1"=40'	Date: 7/19/11	Drawn By: KAR	Chk'd By: ____

LAPORTE COUNTY SECTION CORNER *SHEET 1336*

DATE: MAY 2010
CREW: TJH & KAR

NORTHWEST OF THE NORTHEAST OF THE
NORTHWEST CORNER OF SECTION 20
SOUTHWEST OF THE SOUTHEAST OF THE
SOUTHWEST CORNER OF SECTION 17

TOWNSHIP 38 N.
RANGE 2 NW.
GALENA TOWNSHIP
LAPORTE COUNTY, INDIANA

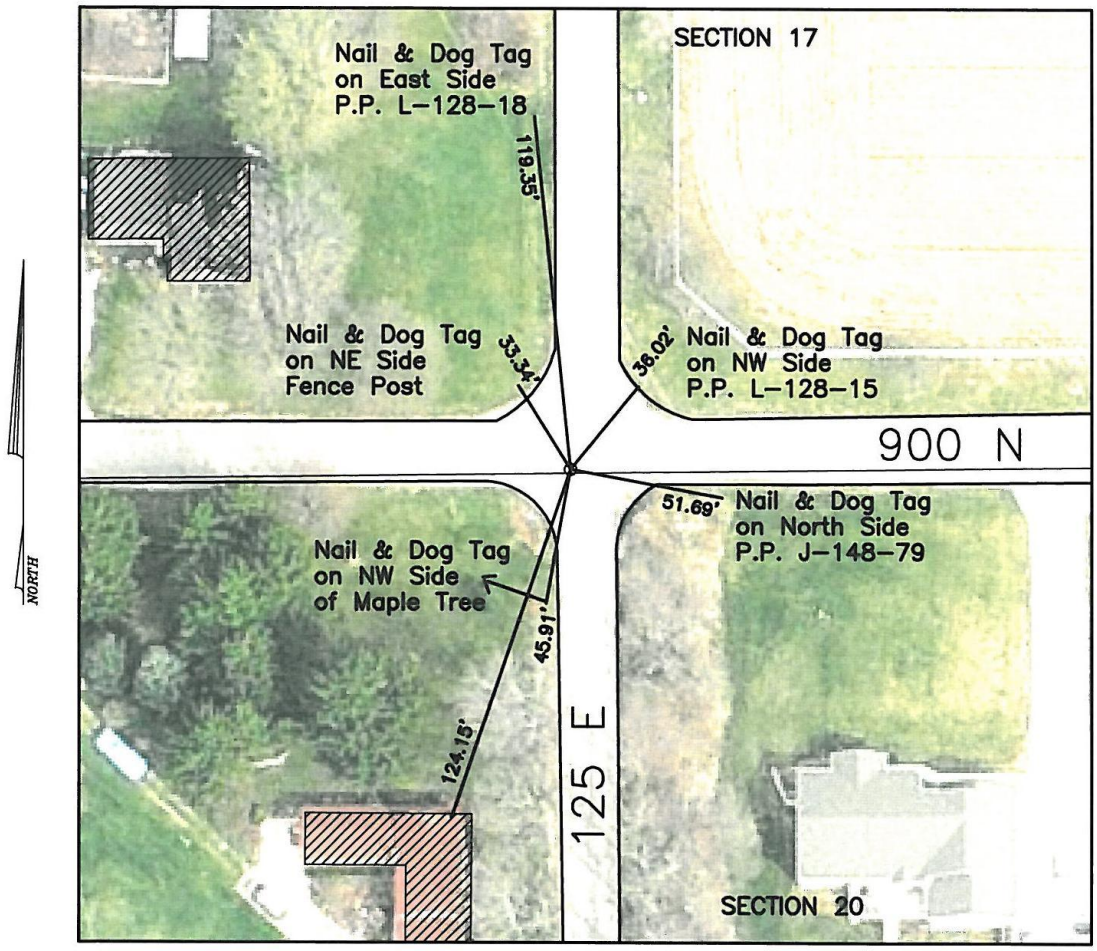

HISTORICAL NOTES:
8-21-1989 SCT&KDC -Found large stone, lowered & set C.I. Monument on top.
Found R/R Spike 11.8' W & 0.9' N of corner as per survey by R.E. Carnes, Book 261, p.13
6-10-1998 RTB&TJH -Monument broken, took out & replaced w/ 15" monument, removed cap for construction
May 2010 TJH&KAR -Monument Flush, witnesses good

LAPORTE COUNTY SURVEYOR

555 MICHIGAN AVE. SUITE 104, LAPORTE, INDIANA 46350
PHONE 219-326-6808 EXT. 2225
Fax (219) 362-9804 Email SURVEYORGROUP@LAPORTECOUNTY.ORG

Scale: 1"=40'	Date: 7/19/11	Drawn By: KAR	Chk'd By: ____

LAPORTE COUNTY SECTION CORNER *SHEET 1337*

DATE: MAY 2010
CREW: TJH & KAR

NORTHWEST CORNER OF SECTION 21
NORTHEAST CORNER OF SECTION 20
SOUTHWEST CORNER OF SECTION 16
SOUTHEAST CORNER OF SECTION 17

TOWNSHIP 38 N.
RANGE 2 NW.
GALENA TOWNSHIP
LAPORTE COUNTY, INDIANA

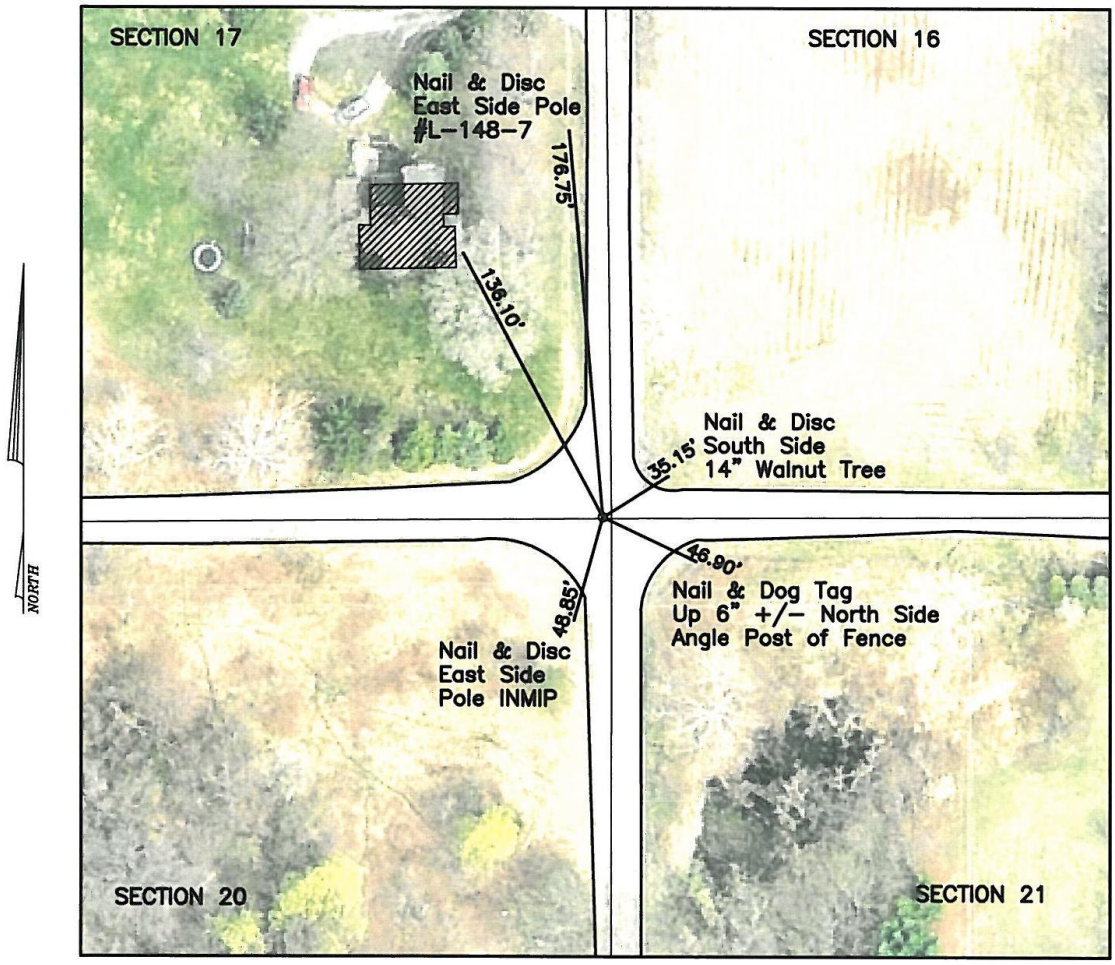

HISTORICAL NOTES:
6-16-1982 SCT&WAH -Found & raised C.I. Monument, no previous ties, Book 253, p.73
5-20-1994 RTB&TJH -Monument good condition, down 1" +/-
May 2010 TJH&KAR -Monument Flush

LAPORTE COUNTY SURVEYOR

555 MICHIGAN AVE. SUITE 104, LAPORTE, INDIANA 46350
PHONE 219-326-6808 EXT. 2225
Fax (219) 362-9804 Email SURVEYORGROUP@LAPORTECOUNTY.ORG

Scale: 1"=40'	Date: 7/19/11	Drawn By: KAR	Chk'd By: ____

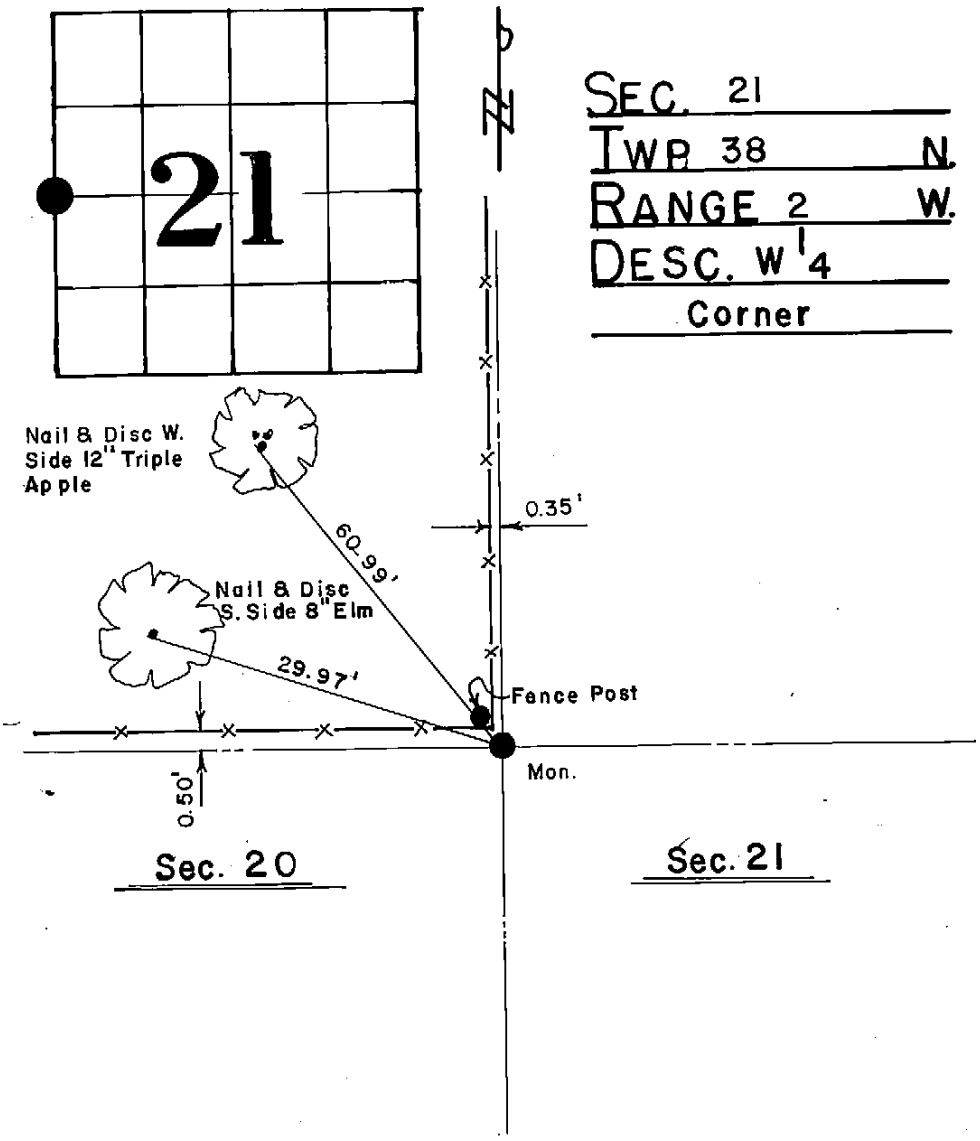

SEC. 21
TWP 38 N.
RANGE 2 W.
DESC. W 1/4
Corner

DATE: 6/17/82
FOUND BY: S.C.T. & W.A.H.
REMARKS: Found iron pipe set C.I. Mon.
Book 254, p.7

SEE ALSO E ¼ 20-38-2

LAPORTE COUNTY SECTION CORNER SHEET 1339

DATE: APR 2010
CREW: TJH & KAR

WEST CORNER OF SECTION 22
EAST CORNER OF SECTION 21

TOWNSHIP 38 N.
RANGE 2 NW.
GALENA TOWNSHIP
LAPORTE COUNTY, INDIANA

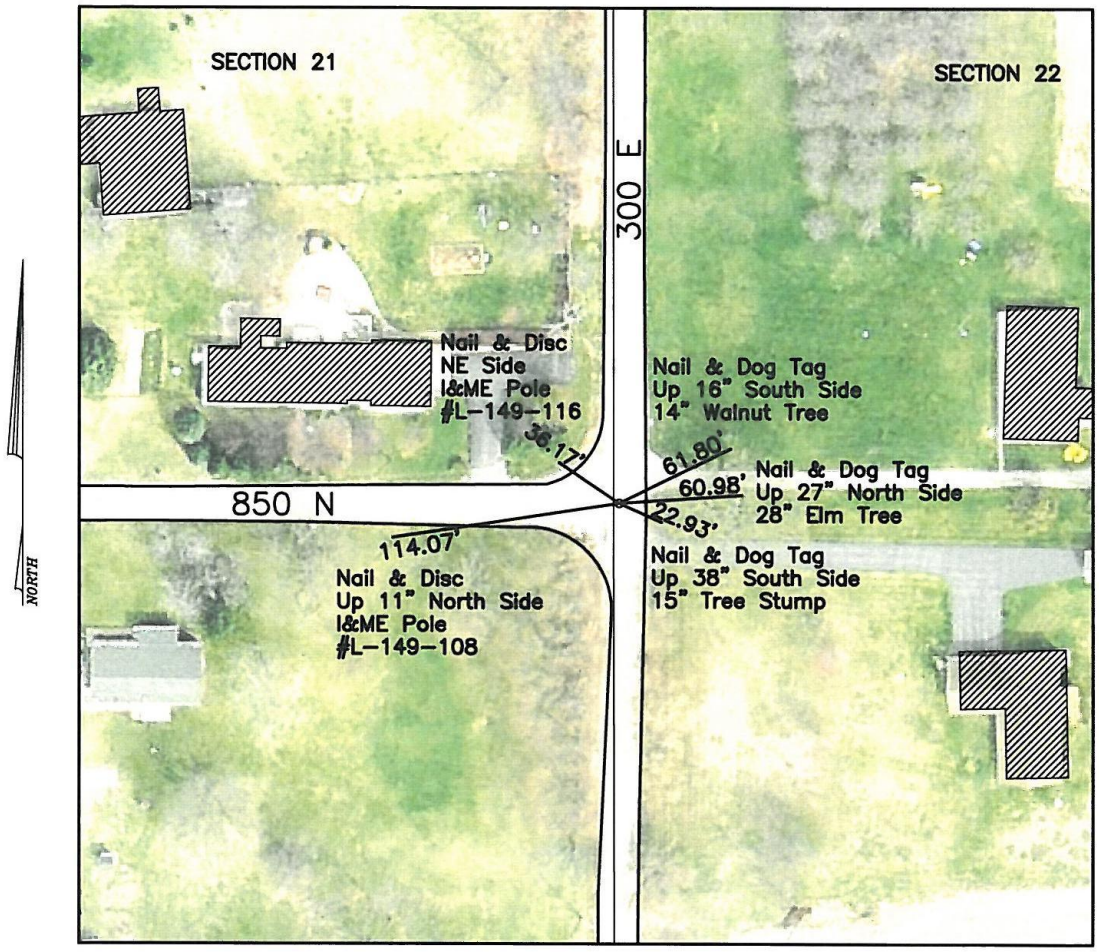

HISTORICAL NOTES:
6-18-1982 SCT&WAH -Found T-rail, set monument head & cap in concrete, over T-rail.
Set "X" mark on rail web for corner. Book 254, p.05
6-27-1991 RTB&TJH -Revised
April 2010 TJH&KAR -Monument Flush, witnesses good

LAPORTE COUNTY SURVEYOR

555 MICHIGAN AVE. SUITE 104, LAPORTE, INDIANA 46350
PHONE 219-326-6808 EXT. 2225
Fax (219) 362-9804 Email SURVEYORGROUP@LAPORTECOUNTY.ORG

Scale: 1"=40'	Date: 7/19/11	Drawn By: KAR	Chk'd By: ____

LAPORTE COUNTY SECTION CORNER *SHEET 1340*

DATE: APR 2010
CREW: TJH & KAR

NORTHWEST CORNER OF SECTION 22
NORTHEAST CORNER OF SECTION 21
SOUTHWEST CORNER OF SECTION 15
SOUTHEAST CORNER OF SECTION 16

TOWNSHIP 38 N.
RANGE 2 NW.
GALENA TOWNSHIP
LAPORTE COUNTY, INDIANA

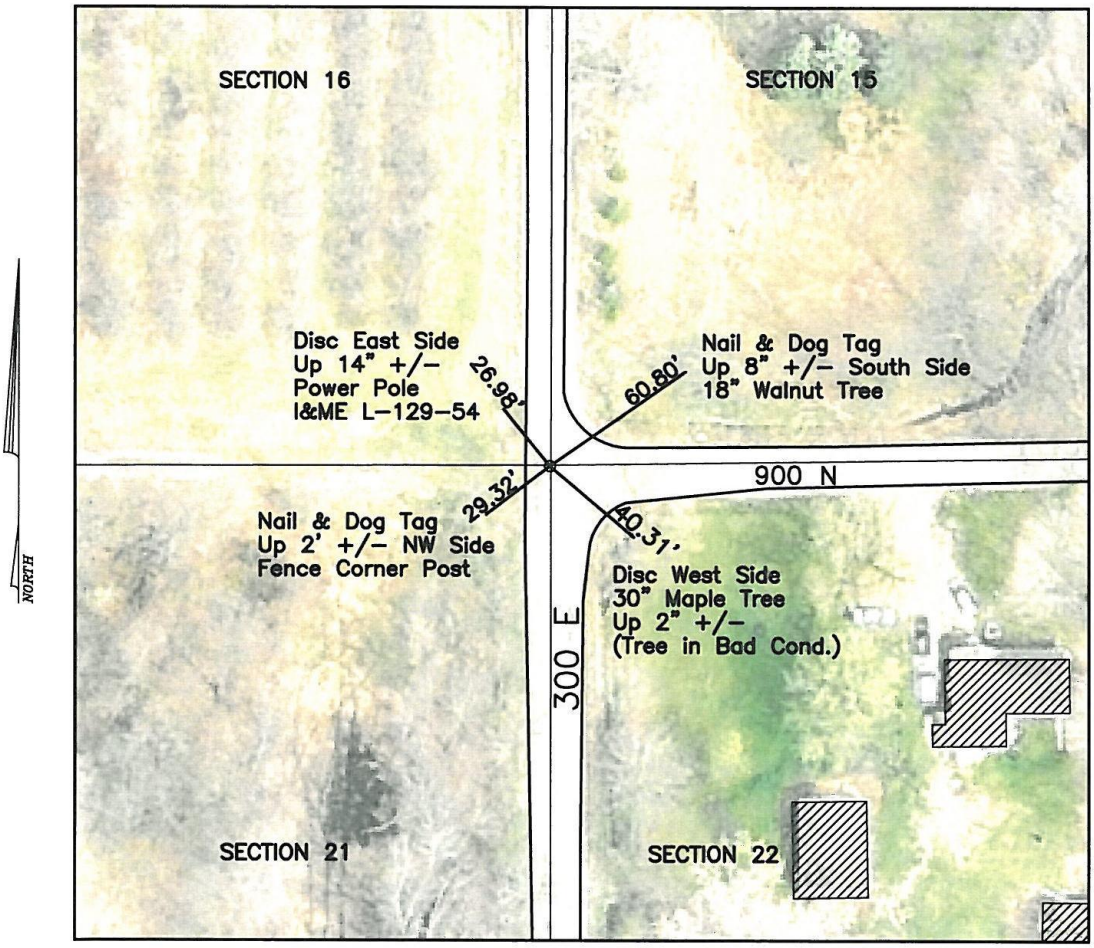

HISTORICAL NOTES:
1978 CBW&WCK -Found iron pipe, set monument. Book 248, p.05
10-16-1991 TJH -Revised, monument down 1 1/2" +/-
April 2010 TJH&KAR -Monument Flush, witnesses good

LAPORTE COUNTY SURVEYOR
555 MICHIGAN AVE. SUITE 104, LAPORTE, INDIANA 46350
PHONE 219-326-6808 EXT. 2225
Fax (219) 362-9804 Email SURVEYORGROUP@LAPORTECOUNTY.ORG

Scale: 1"=40'	Date: 7/21/11	Drawn By: KAR	Chk'd By: ____

LAPORTE COUNTY SECTION CORNER SHEET 1341

DATE: APR 2010
CREW: TJH & KAR

NORTHWEST CORNER OF SECTION 23
NORTHEAST CORNER OF SECTION 22
SOUTHWEST CORNER OF SECTION 14
SOUTHEAST CORNER OF SECTION 15

TOWNSHIP 38 N.
RANGE 2 NW.
GALENA TOWNSHIP
LAPORTE COUNTY, INDIANA

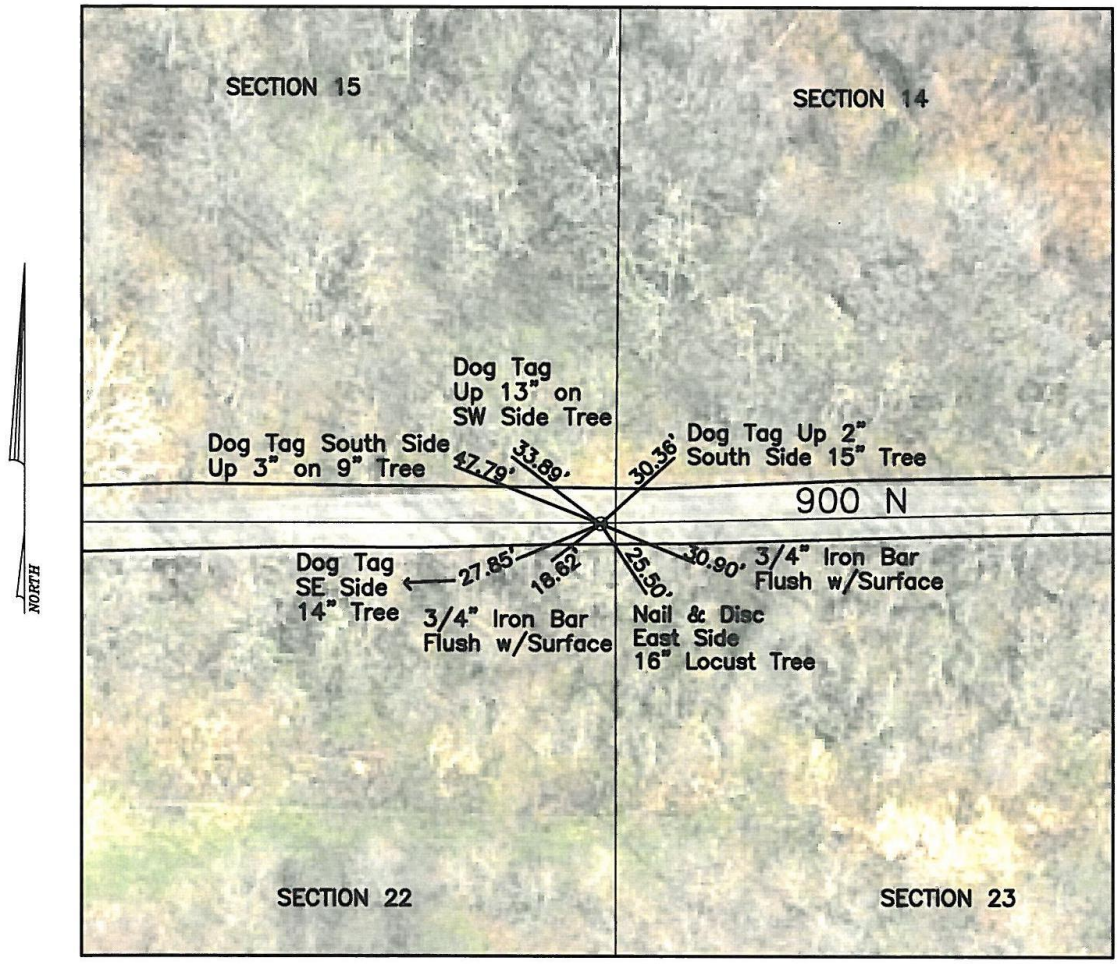

HISTORICAL NOTES:
6-14-1982 SCT&WAH -Found 1 1/4" Iron pipe, set C.I. Monument, Book 253, p.72
8-18-1999 JB&TJH -Found broken monument, set 8" below surface
6-9-2005 TJH&KAR -took off 1/2" cap for construction, raised w/1-5" spacer, 1-2" spacer
11-1-2005 TJH&KAR -raised w/2-2" spacer, 1/2" cap
April 2010 TJH&KAR -Monument Flush, witnesses good

LAPORTE COUNTY SURVEYOR

555 MICHIGAN AVE. SUITE 104, LAPORTE, INDIANA 46350
PHONE 219-326-6808 EXT. 2225
Fax (219) 362-9804 Email SURVEYORGROUP@LAPORTECOUNTY.ORG

Scale: 1"=40'	Date: 7/21/11	Drawn By: KAR	Chk'd By: ____

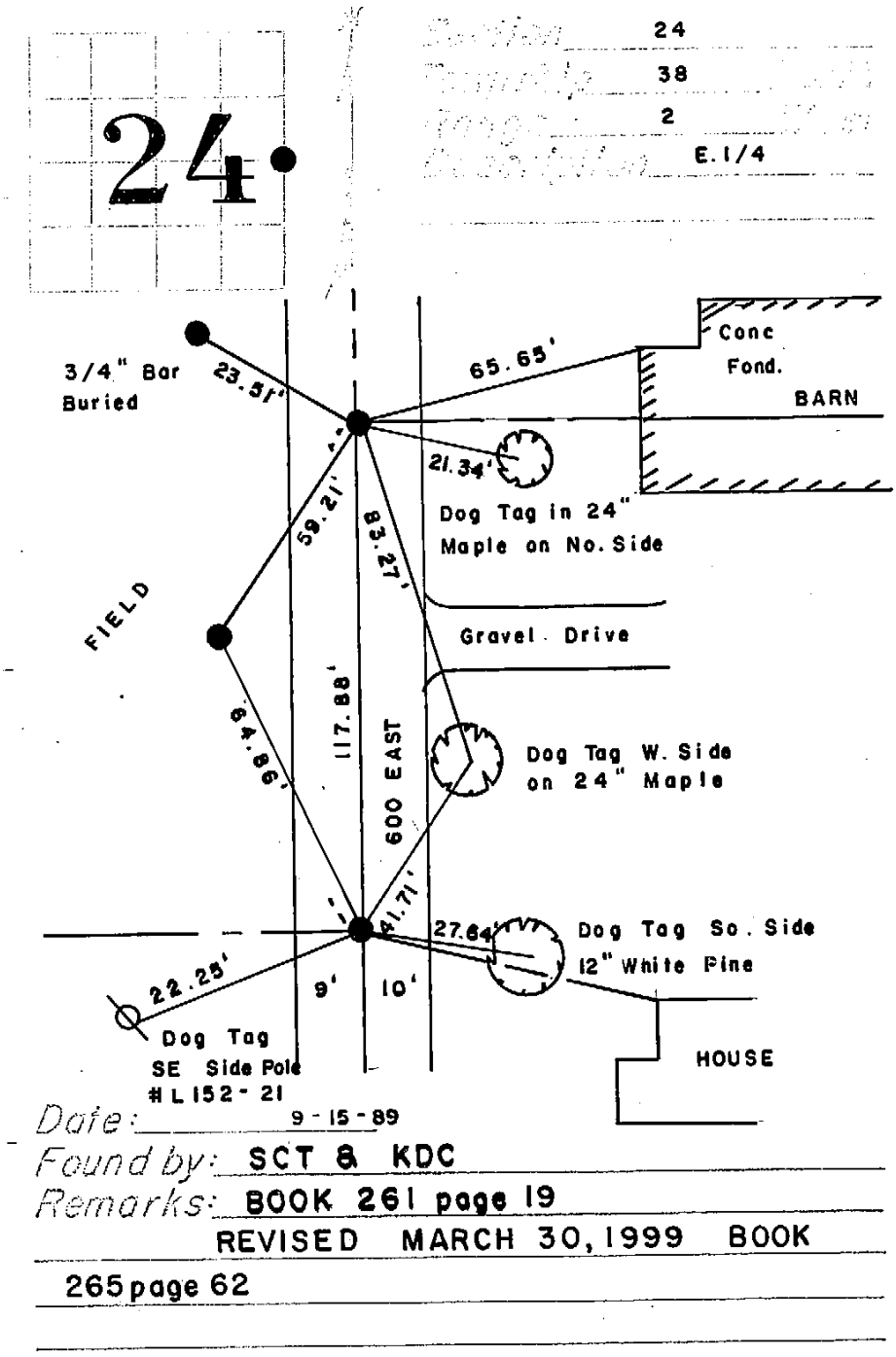

SEE ALSO W ¼ 19-38-1

LAPORTE COUNTY SECTION CORNER *SHEET 1343*

DATE: APR 2010
CREW: TJH & KAR

NORTHWEST CORNER OF SECTION 24
NORTHEAST CORNER OF SECTION 23
SOUTHWEST CORNER OF SECTION 13
SOUTHEAST CORNER OF SECTION 14

TOWNSHIP 38 N.
RANGE 2 NW.
GALENA TOWNSHIP
LAPORTE COUNTY, INDIANA

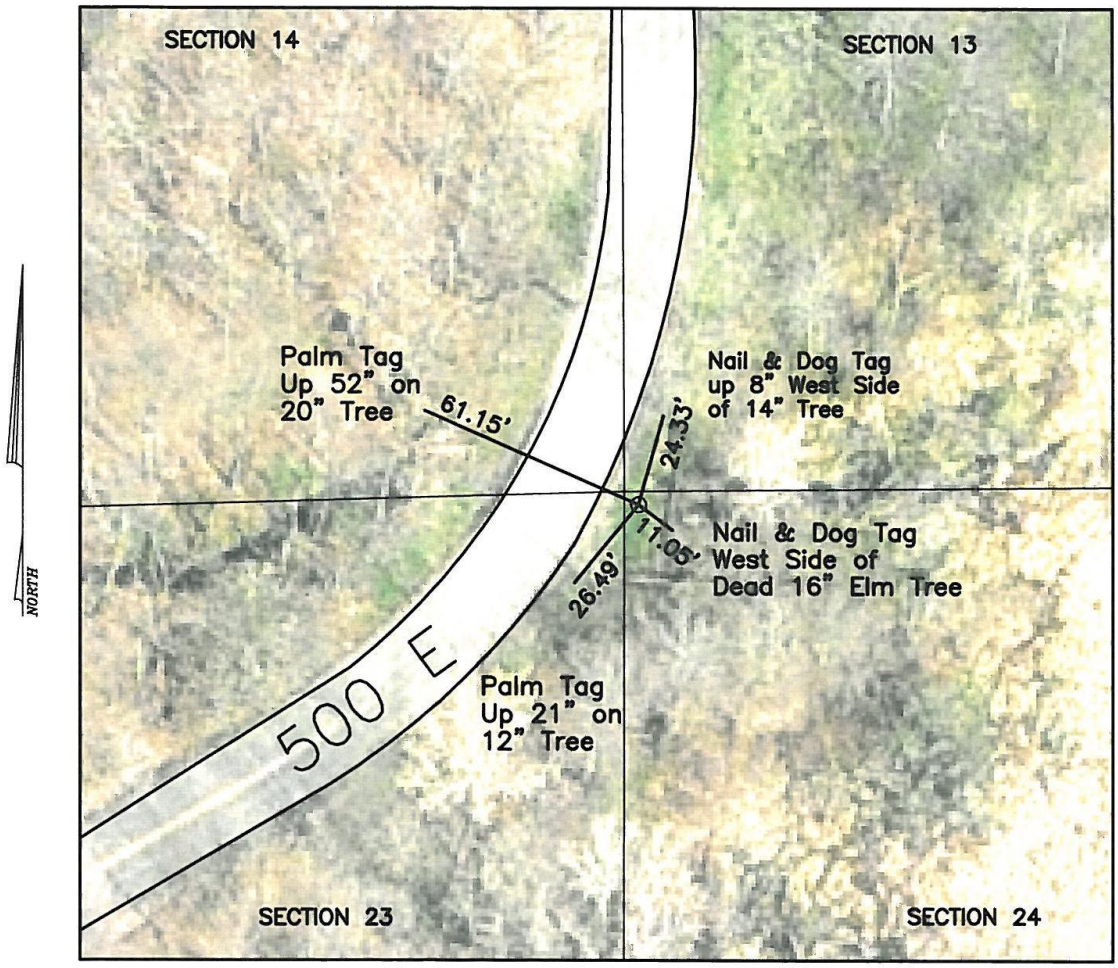

HISTORICAL NOTES:
1978 CBW&WCK –Found angle iron from 1/4 section file 4–3–42, set monument, Book 248, p.06
3–26–1999 JB&TJH –Revised, set new monument over pipe, flush w/surface, Book 265, p.59
April 2010 TJH&KAR –Monument in good condition

LAPORTE COUNTY SURVEYOR

555 MICHIGAN AVE. SUITE 104, LAPORTE, INDIANA 46350
PHONE 219–326–6808 EXT. 2225
Fax (219) 362–9804 Email SURVEYORGROUP@LAPORTECOUNTY.ORG

Scale: 1"=40'	Date: 7/21/11	Drawn By: KAR	Chk'd By: ____

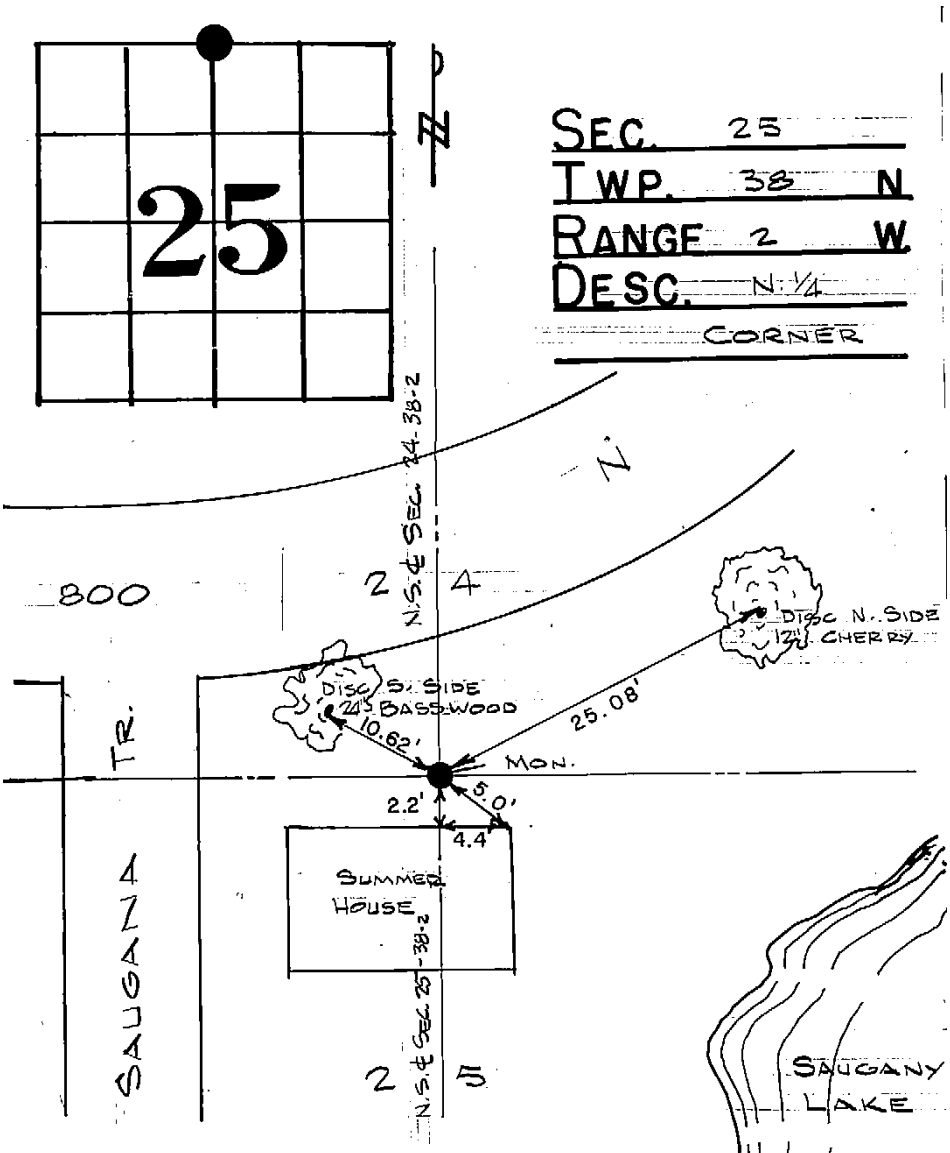

SEE ALSO S ¼ 24-38-2

LAPORTE COUNTY SECTION CORNER *SHEET 1345*

DATE: APR 2010
CREW: TJH & KAR

NORTHWEST CORNER OF SECTION 25
NORTHEAST CORNER OF SECTION 26
SOUTHWEST CORNER OF SECTION 24
SOUTHEAST CORNER OF SECTION 23

TOWNSHIP 38 N.
RANGE 2 NW.
GALENA TOWNSHIP
LAPORTE COUNTY, INDIANA

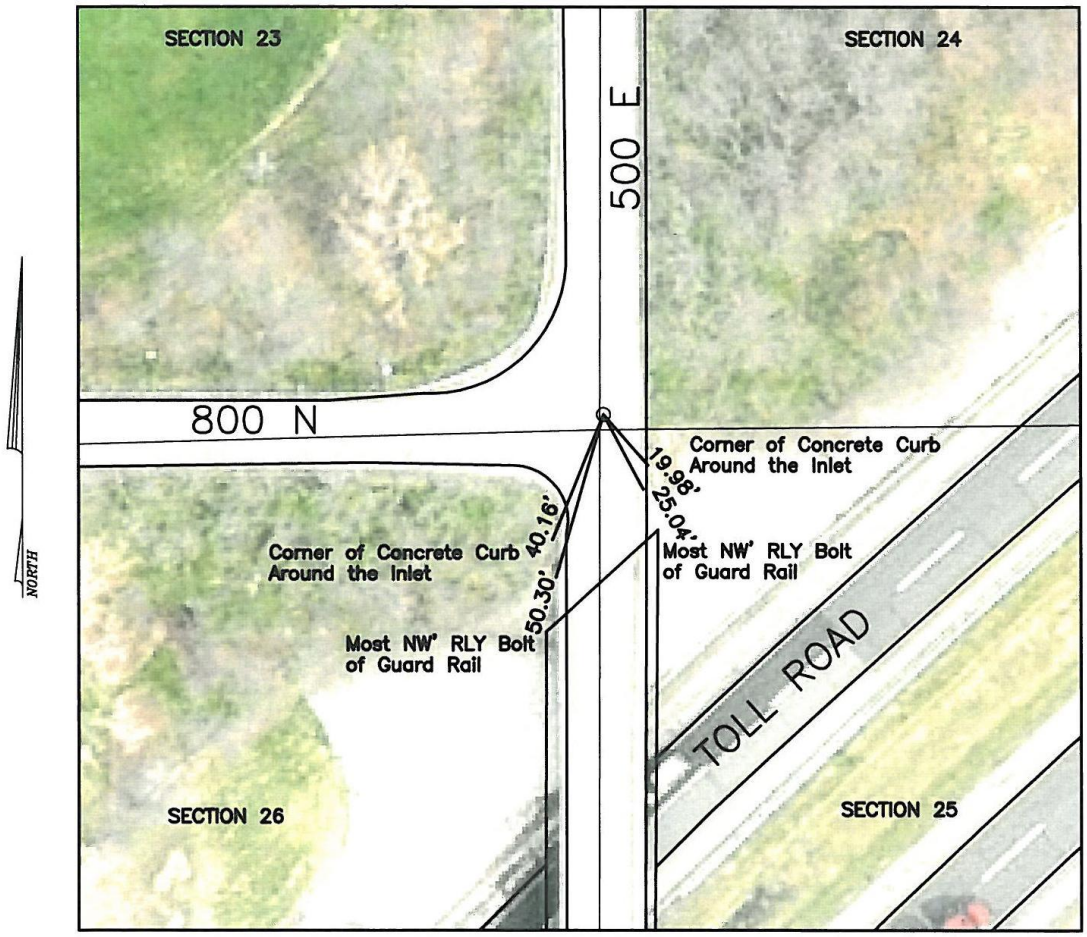

HISTORICAL NOTES:
5–28–1982 SCT&WAH –Found C.I. Monument, no previous ties, Book 253, p.54
5–23–1994 TJH&MCP –Set new Monument, 10" spacer, 1" spacer, 1/2" cap
April 2010 TJH&KAR –Iron pin in valve box

LAPORTE COUNTY SURVEYOR
555 MICHIGAN AVE. SUITE 104, LAPORTE, INDIANA 46350
PHONE 219–326–6808 EXT. 2225
Fax (219) 362–9804 Email SURVEYORGROUP@LAPORTECOUNTY.ORG

Scale: 1"=40'	Date: 7/22/11	Drawn By: KAR	Chk'd By: ____

LAPORTE COUNTY SECTION CORNER SHEET 1346

DATE: APR 2010
CREW: TJH & KAR

WEST CORNER OF SECTION 25
EAST CORNER OF SECTION 26

TOWNSHIP 38 N.
RANGE 2 NW.
GALENA TOWNSHIP
LAPORTE COUNTY, INDIANA

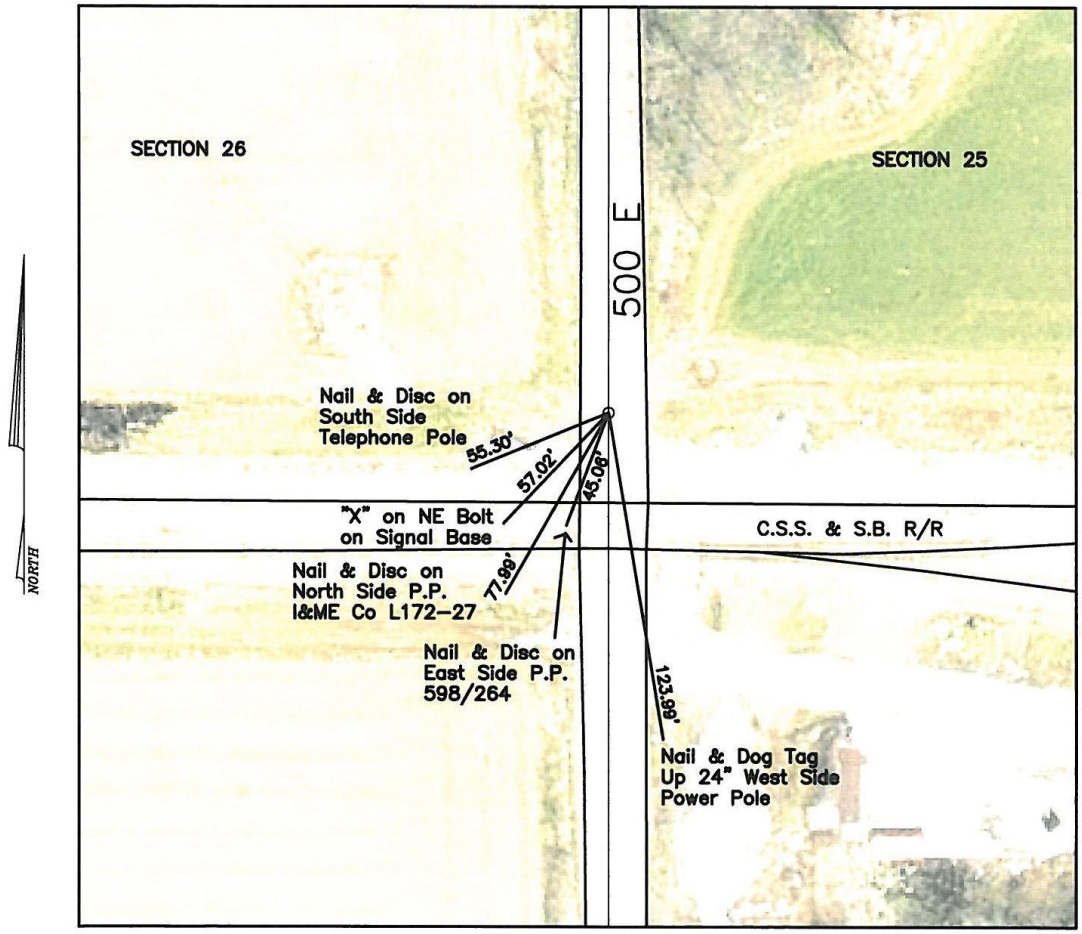

HISTORICAL NOTES:
10-12-1984 SCT&MTK -Found wood hub over rectangular stone 16" long w/point on top.
Lowered stone & set C.I. Mon. on top of stone. Book 258, p.37
7-9-1882 TJH&CHN -Revised
5-2-2007 TJH&KAR -took off 1" cap for construction

LAPORTE COUNTY SURVEYOR

555 MICHIGAN AVE. SUITE 104, LAPORTE, INDIANA 46350
PHONE 219-326-6808 EXT. 2225
Fax (219) 362-9804 Email SURVEYORGROUP@LAPORTECOUNTY.ORG

Scale: 1"=40'	Date: 7/22/11	Drawn By: KAR	Chk'd By: ____

LAPORTE COUNTY SECTION CORNER SHEET 1347

DATE: APR 2010
CREW: TJH & KAR

NORTHEAST CORNER OF THE
NORTHWEST OF THE NORTHWEST OF SECTION 26
SOUTHEAST CORNER OF THE
SOUTHWEST OF THE SOUTHWEST OF SECTION 22

TOWNSHIP 38 N.
RANGE 2 NW.
GALENA TOWNSHIP
LAPORTE COUNTY, INDIANA

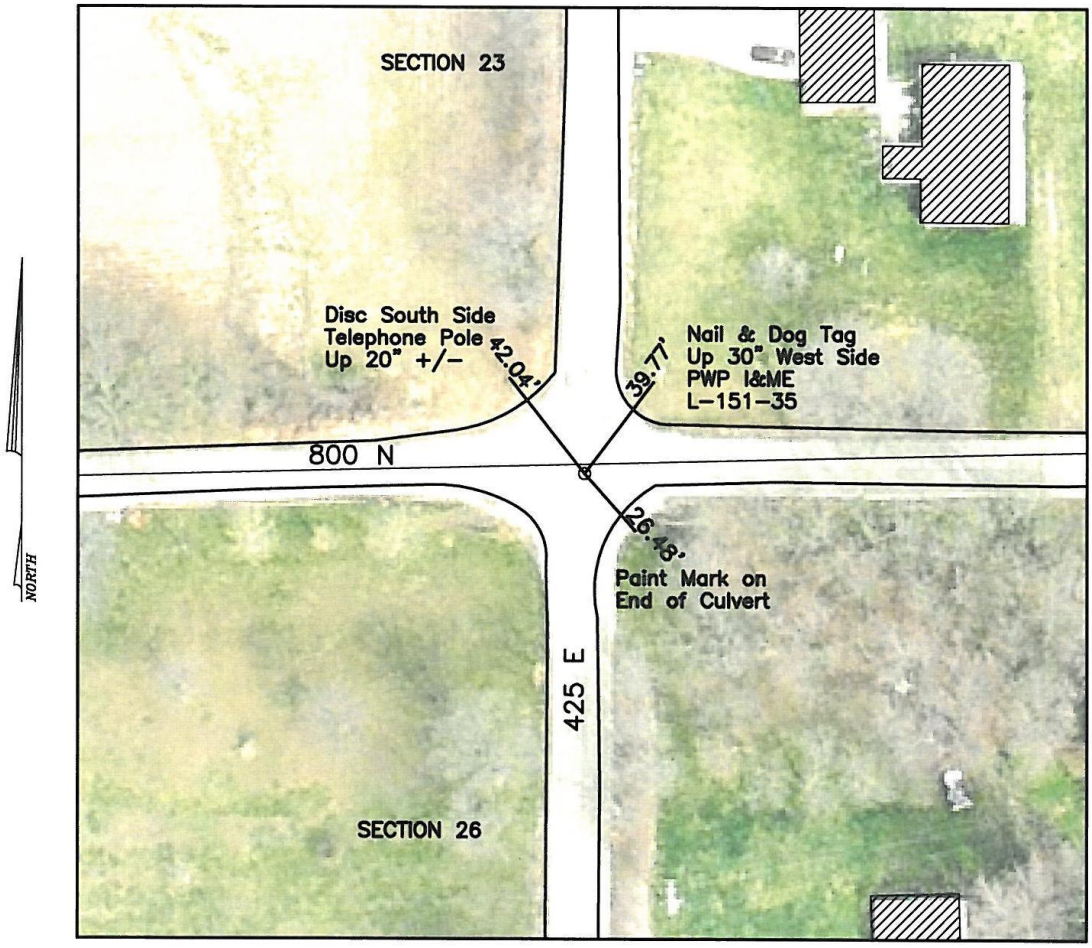

HISTORICAL NOTES:
1978 CBW&WCK -Found R/R Spike, set Mon., Book 248, p.04
6-27-1991 RTB&TJH -Revised
8-19-2005 TJH&KAR -took cap off for construction
April 2010 TJH&KAR -Mon. Flush, no cap

LAPORTE COUNTY SURVEYOR

555 MICHIGAN AVE. SUITE 104, LAPORTE, INDIANA 46350
PHONE 219-326-6808 EXT. 2225
Fax (219) 362-9804 Email SURVEYORGROUP@LAPORTECOUNTY.ORG

Scale: 1"=40'	Date: 7/22/11	Drawn By: KAR	Chk'd By: ____

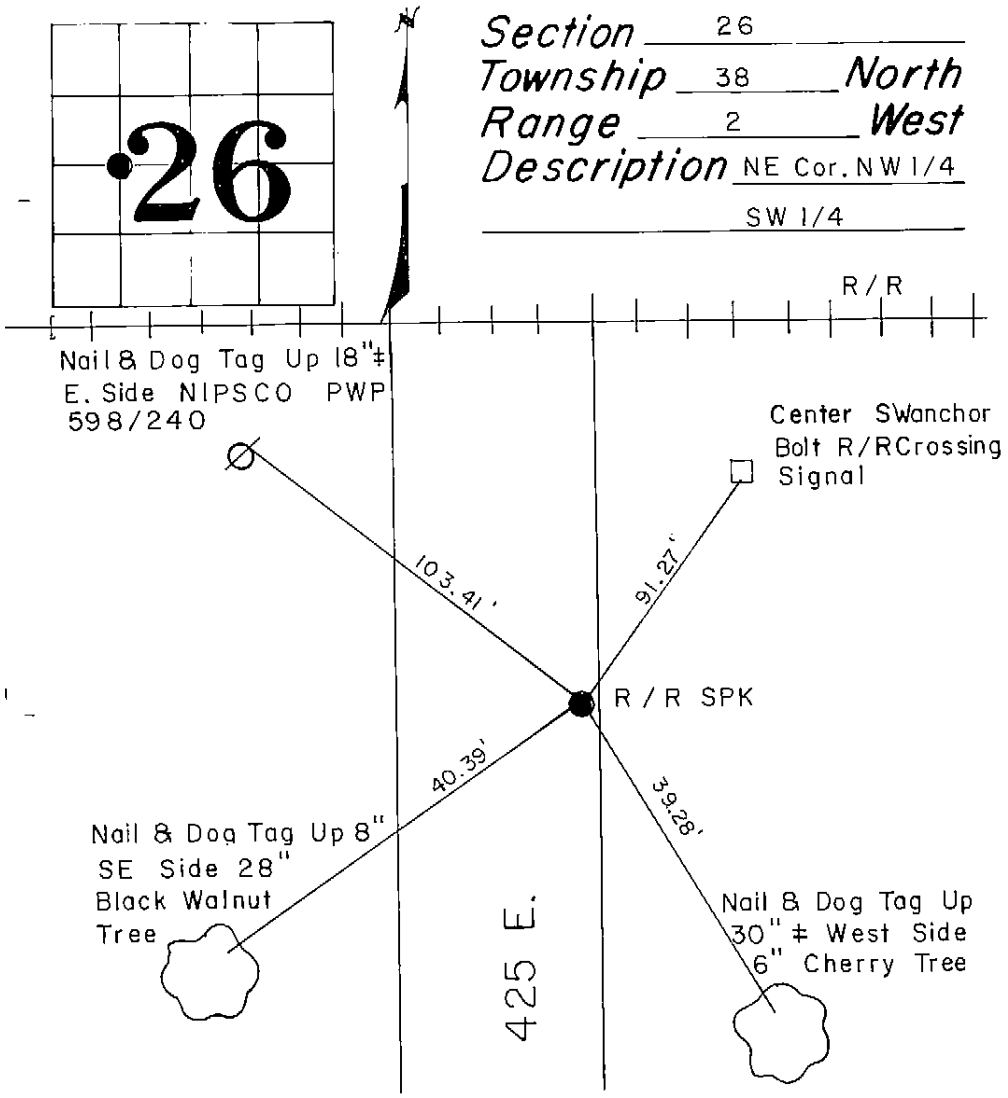

Date: 8/15/91

Found by: RTB & TJH

Remarks: R/R SPK (Flush) @ E. Edge Road

LAPORTE COUNTY SECTION CORNER *SHEET 1349*

DATE: APR 2010
CREW: TJH & KAR

NORTHWEST CORNER OF SECTION 26
NORTHEAST CORNER OF SECTION 27
SOUTHWEST CORNER OF SECTION 23
SOUTHEAST CORNER OF SECTION 22

TOWNSHIP 38 N.
RANGE 2 NW.
GALENA TOWNSHIP
LAPORTE COUNTY, INDIANA

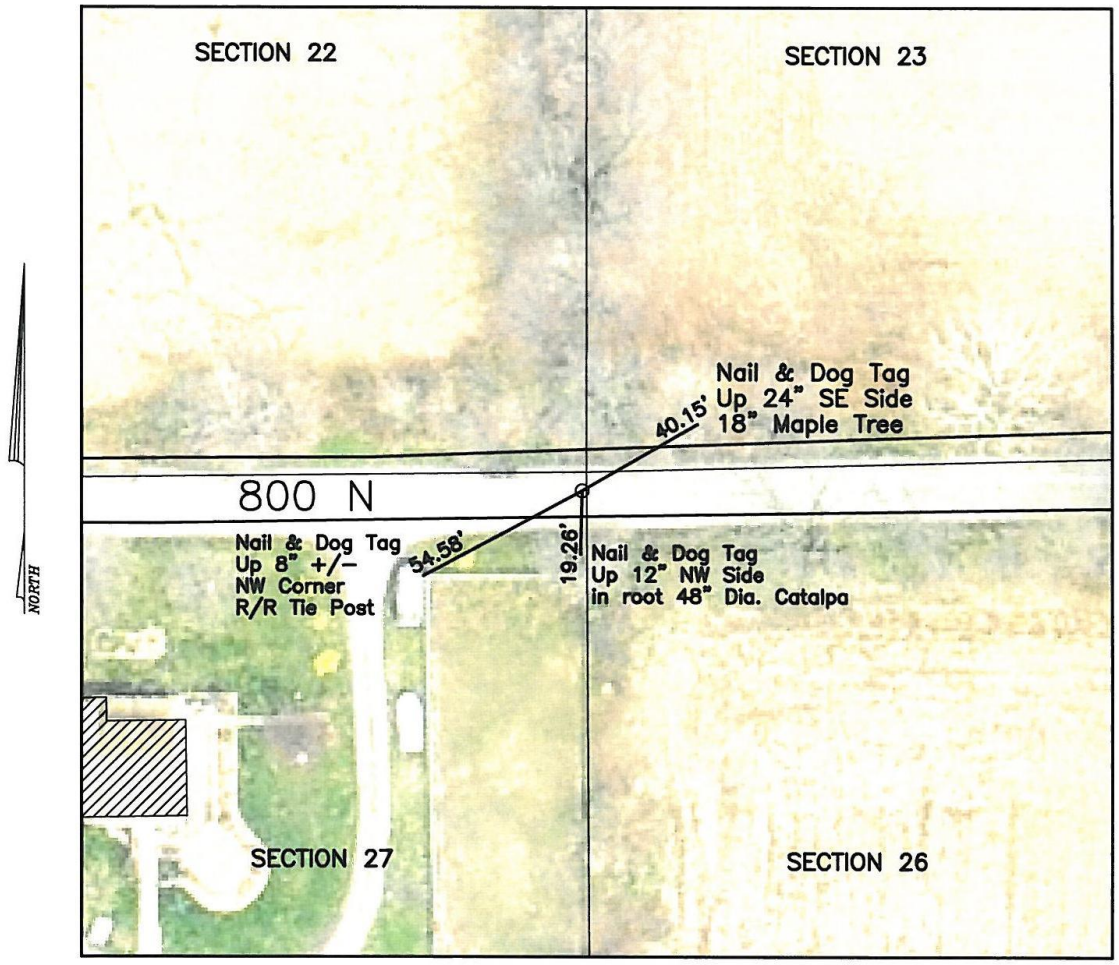

HISTORICAL NOTES:
1978 CBW&WCK –Found Re–Bar, set Monument as per Taylor's survey, Book 248, p.01
10–12–1994 RTB&TJH –Revised
April 2010 TJH&KAR –Monument Flush

LAPORTE COUNTY SURVEYOR
555 MICHIGAN AVE. SUITE 104, LAPORTE, INDIANA 46350
PHONE 219–326–6808 EXT. 2225
Fax (219) 362–9804 Email SURVEYORGROUP@LAPORTECOUNTY.ORG

Scale: 1"=40'	Date: 7/22/11	Drawn By: KAR	Chk'd By: ____

LAPORTE COUNTY SECTION CORNER *SHEET 1350*

DATE: APR 2010
CREW: TJH & KAR

NORTH CORNER OF SECTION 26
SOUTH CORNER OF SECTION 23

TOWNSHIP 38 N.
RANGE 2 NW.
GALENA TOWNSHIP
LAPORTE COUNTY, INDIANA

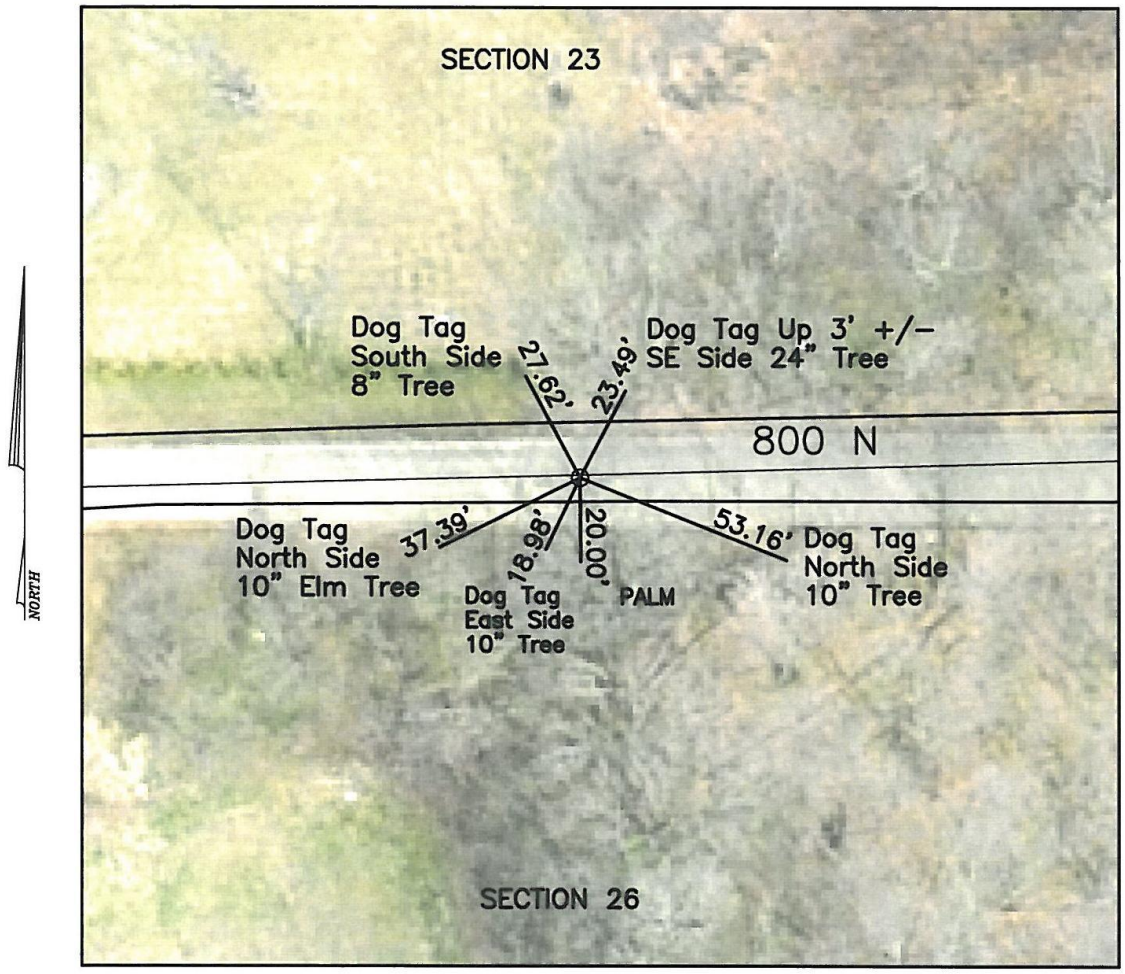

HISTORICAL NOTES:
1978 CBW&WCK –Found Re–Bar, Set Monument as per Taylor's Survey, Book 248, p.02
3–24–1999 JB&TJH –Add 2" spacer, 1/2" cap

LAPORTE COUNTY SURVEYOR

555 MICHIGAN AVE. SUITE 104, LAPORTE, INDIANA 46350
PHONE 219–326–6808 EXT. 2225
Fax (219) 362–9804 Email SURVEYORGROUP@LAPORTECOUNTY.ORG

Scale: 1"=40'	Date: 7/22/11	Drawn By: KAR	Chk'd By: _____

LAPORTE COUNTY SECTION CORNER *SHEET 1351*

DATE: APR 2010
CREW: TJH & KAR

NORTH CORNER OF SECTION 27
SOUTH CORNER OF SECTION 22

TOWNSHIP 38 N.
RANGE 2 NW.
GALENA TOWNSHIP
LAPORTE COUNTY, INDIANA

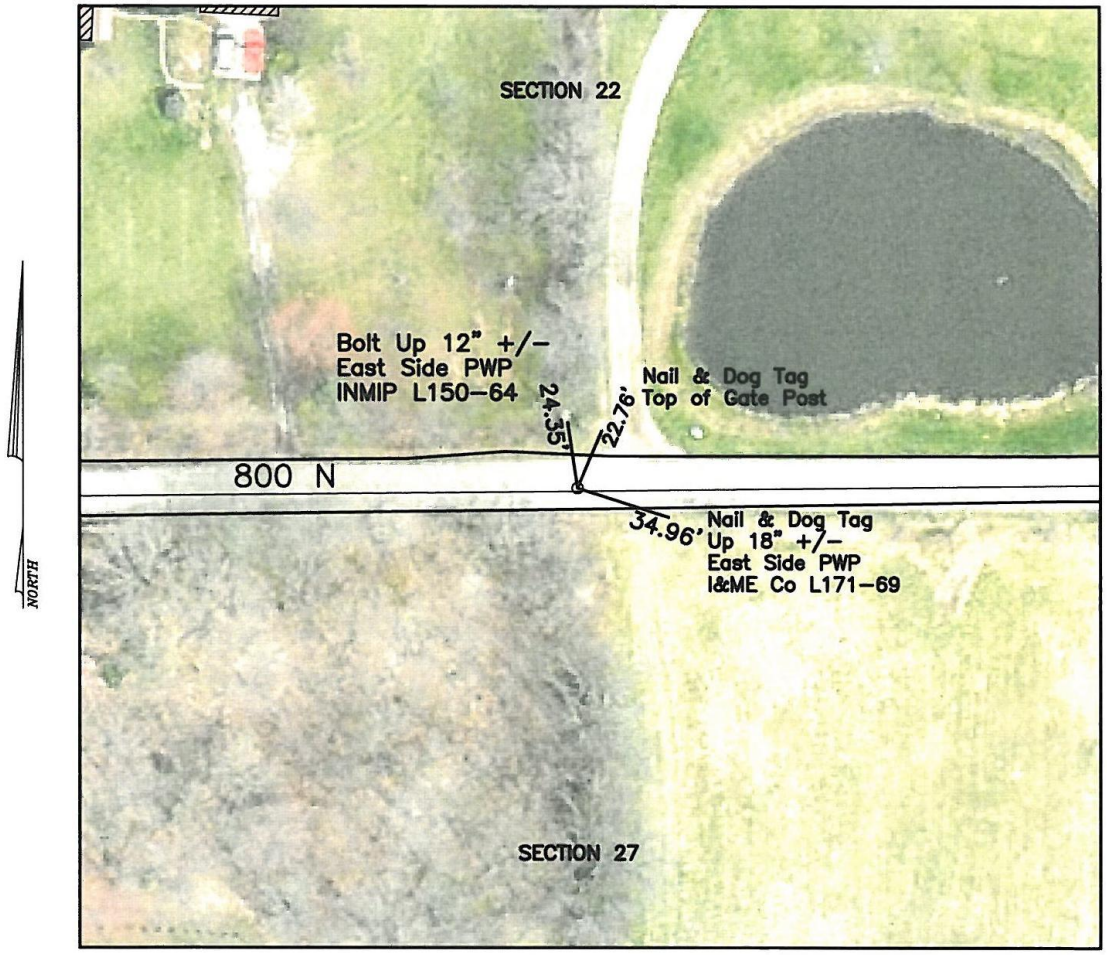

HISTORICAL NOTES:
8-12-1994 RTB&TJH -C.I. Monument down 2 1/2" +/- Good condition, took off 1/2" cap (down 3" +/-)

LAPORTE COUNTY SURVEYOR

555 MICHIGAN AVE. SUITE 104, LAPORTE, INDIANA 46350
PHONE 219-326-6808 EXT. 2225
Fax (219) 362-9804 Email SURVEYORGROUP@LAPORTECOUNTY.ORG

Scale: 1"=40'	Date: 7/25/11	Drawn By: KAR	Chk'd By: ____

LAPORTE COUNTY SECTION CORNER *SHEET 1352*

DATE: APR 2010
CREW: TJH & KAR

NORTH CORNER OF THE
NORTHEAST CORNER OF SECTION 27
SOUTH CORNER OF THE
SOUTHEAST CORNER OF SECTION 22

TOWNSHIP 38 N.
RANGE 2 NW.
GALENA TOWNSHIP
LAPORTE COUNTY, INDIANA

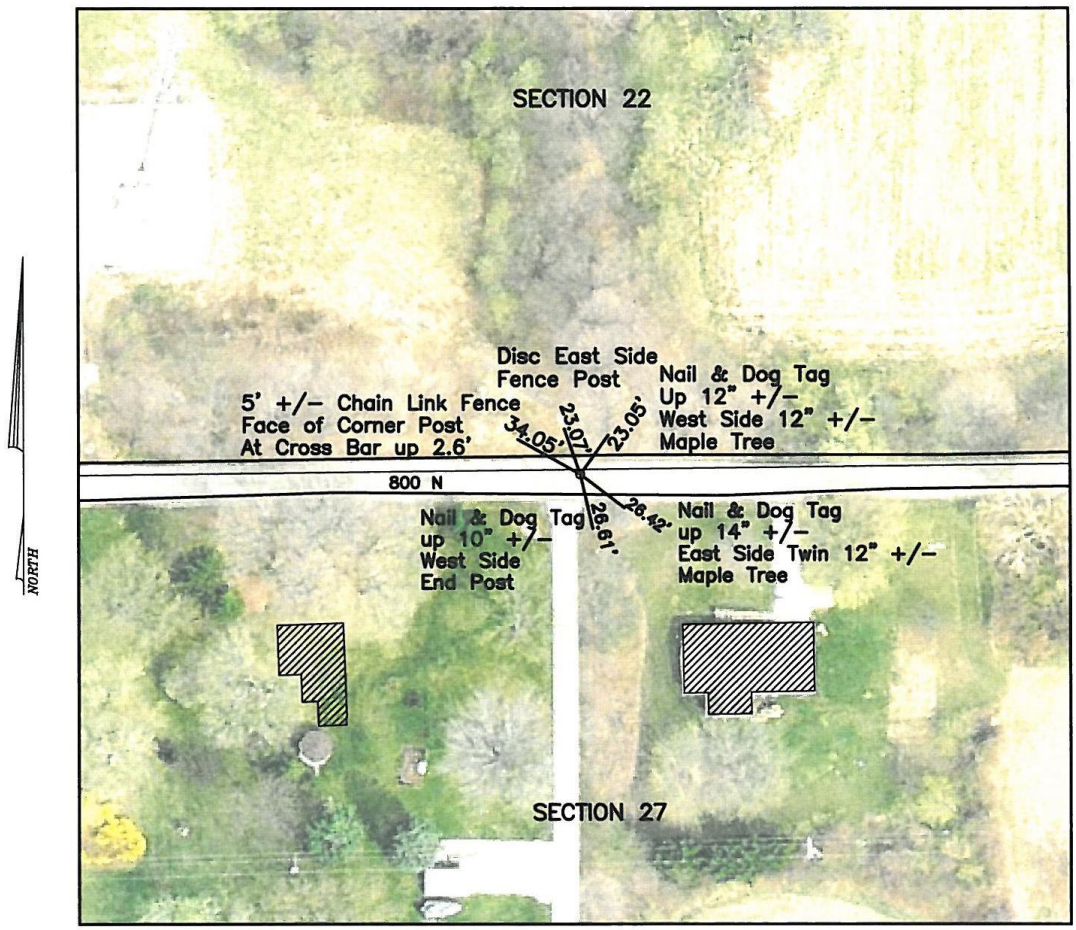

HISTORICAL NOTES:
1976 CBW&DWC –Found bolt spike, set monument, Book 245, p.07
1991 RTB&TJH –Revised, R/R spike, good condition (down 7" +/-)

LAPORTE COUNTY SURVEYOR

555 MICHIGAN AVE. SUITE 104, LAPORTE, INDIANA 46350
PHONE 219-326-6808 EXT. 2225
Fax (219) 362-9804 Email SURVEYORGROUP@LAPORTECOUNTY.ORG

Scale: 1"=40'	Date: 7/25/11	Drawn By: KAR	Chk'd By: ____

LAPORTE COUNTY SECTION CORNER *SHEET 1353*

DATE: APR 2010
CREW: TJH & KAR

NORTHWEST CORNER OF SECTION 27
NORTHEAST CORNER OF SECTION 28
SOUTHWEST CORNER OF SECTION 22
SOUTHEAST CORNER OF SECTION 21

TOWNSHIP 38 N.
RANGE 2 NW.
GALENA TOWNSHIP
LAPORTE COUNTY, INDIANA

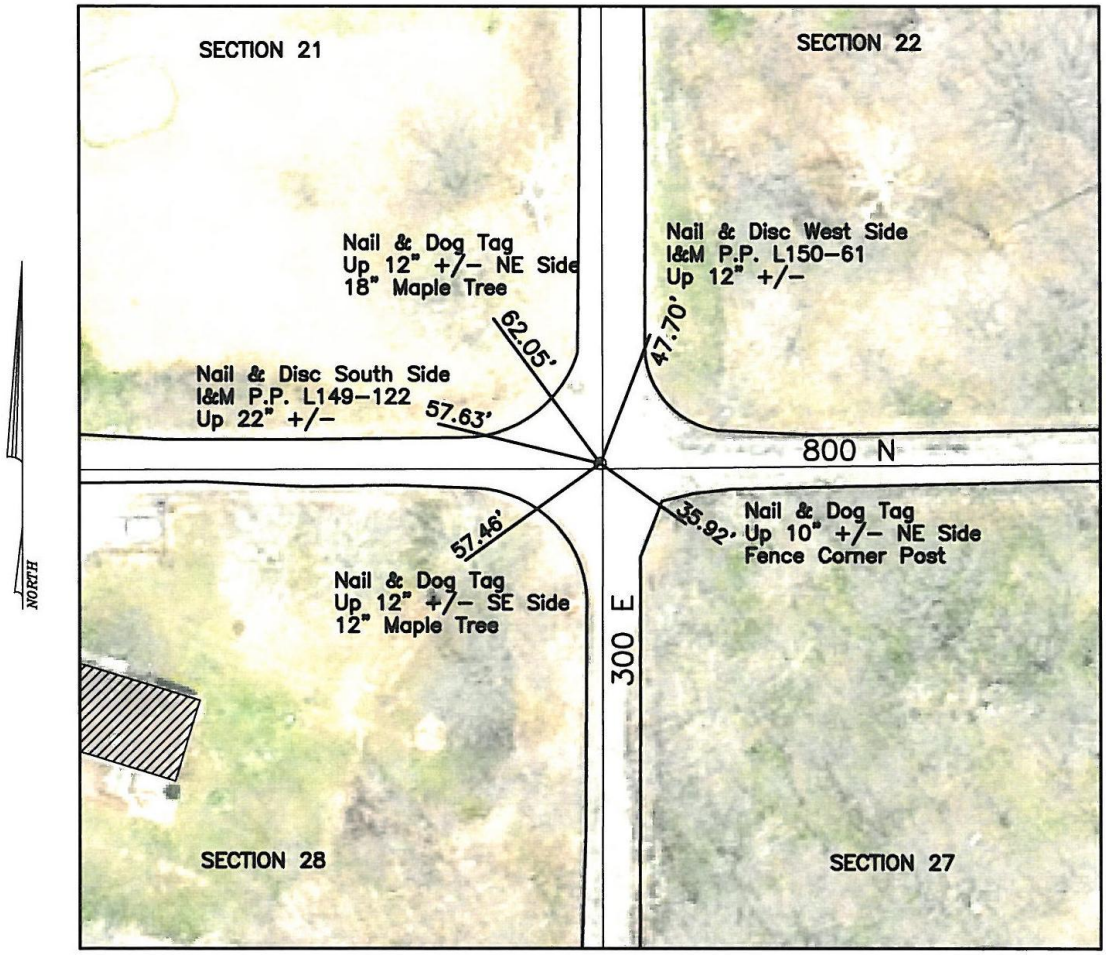

HISTORICAL NOTES:
6-9-1982 SCT&WAH -Found C.I. Mon., no previous ties, Book 253, p.65
10-16-1991 RTB -Revised
April 2010 TJH&KAR -Monument Flush

LAPORTE COUNTY SURVEYOR
555 MICHIGAN AVE. SUITE 104, LAPORTE, INDIANA 46350
PHONE 219-326-6808 EXT. 2225
Fax (219) 362-9804 Email SURVEYORGROUP@LAPORTECOUNTY.ORG

Scale: 1"=40'	Date: 7/25/11	Drawn By: KAR	Chk'd By: ____

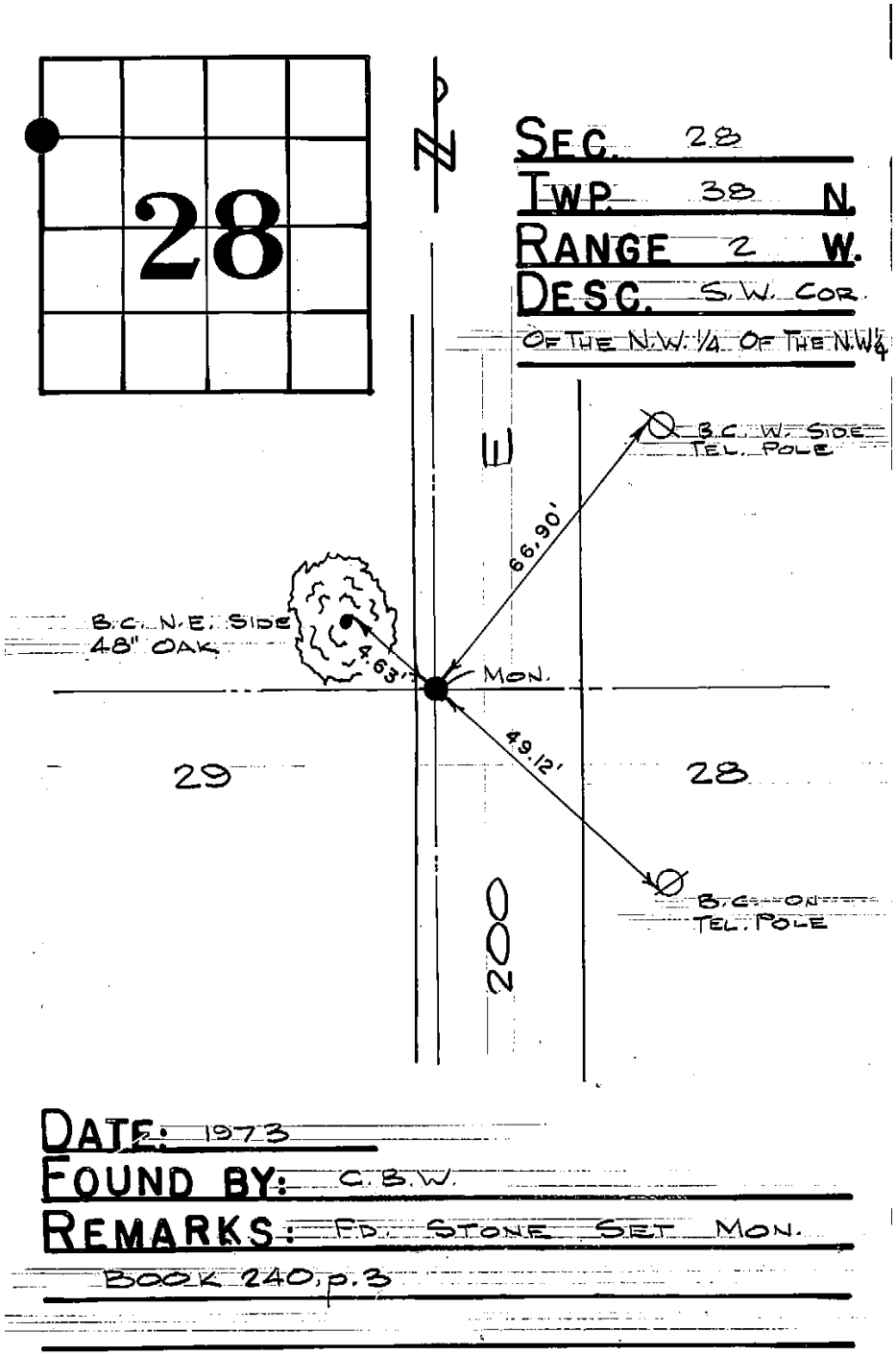

SEE ALSO SE ¼ of the NE ¼ of the NE ¼ 29-38-2

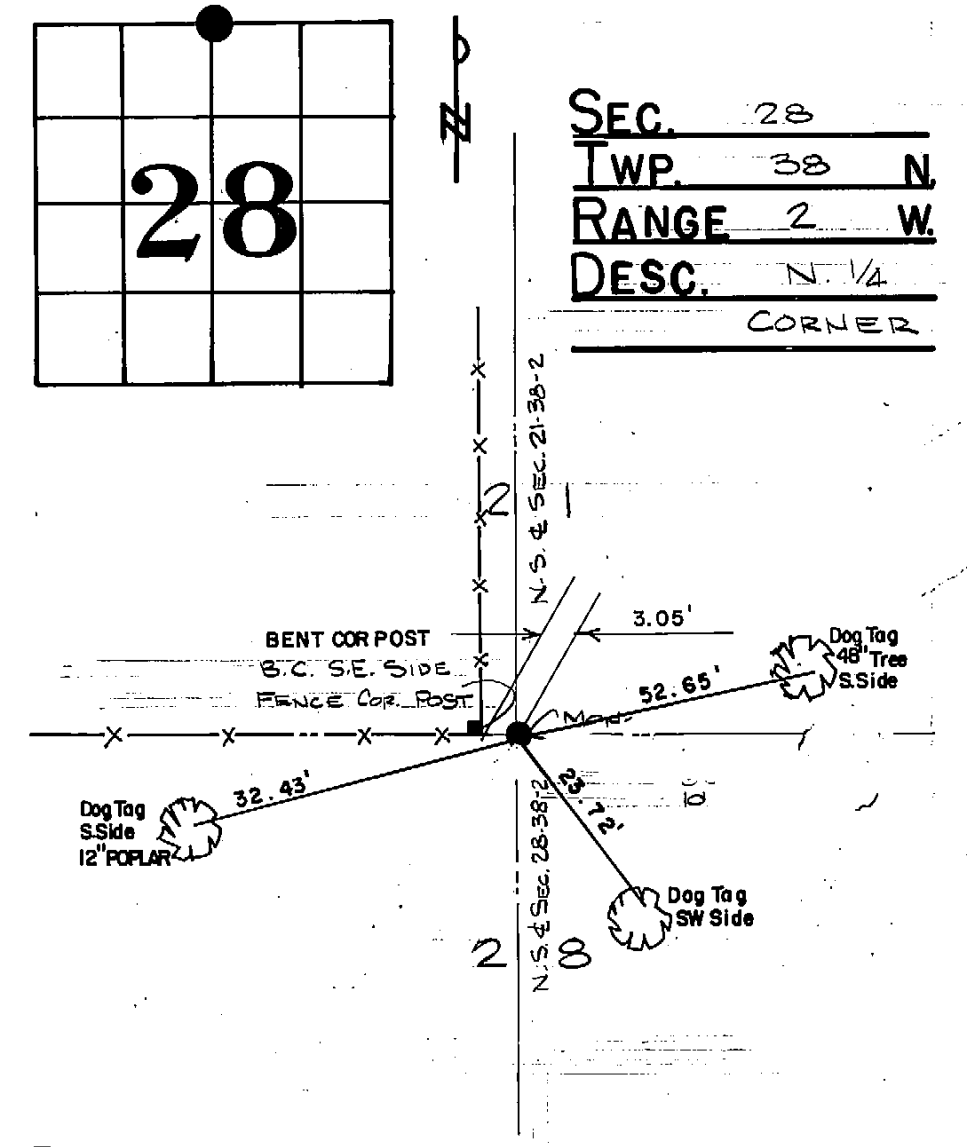

SEE ALSO S ¼ 21-38-2

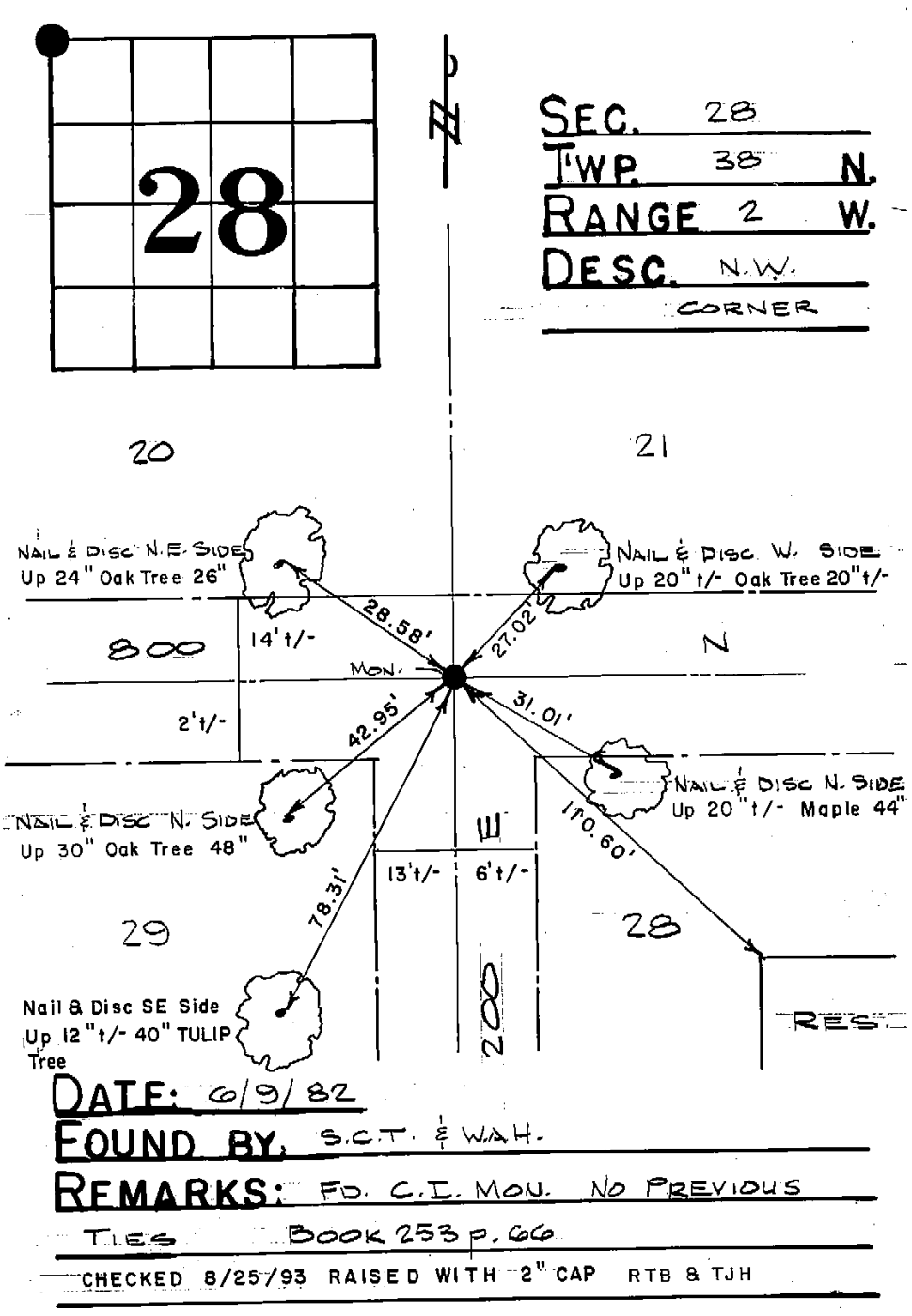

SEE ALSO NE ¼ 29-38-2
SE ¼ 20-38-2
SW ¼ 21-38-2

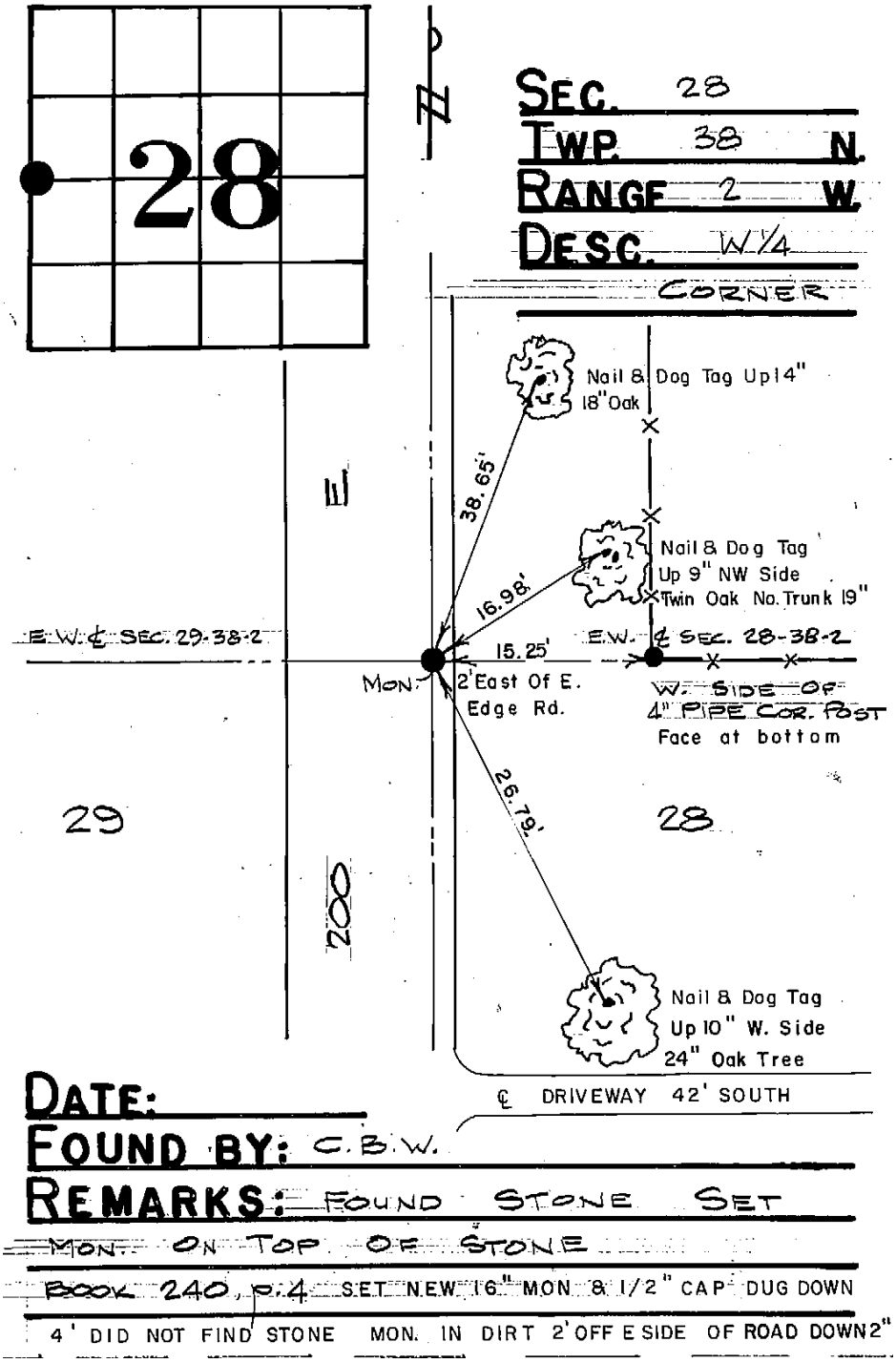

SEE ALSO E ¼ 29-38-2

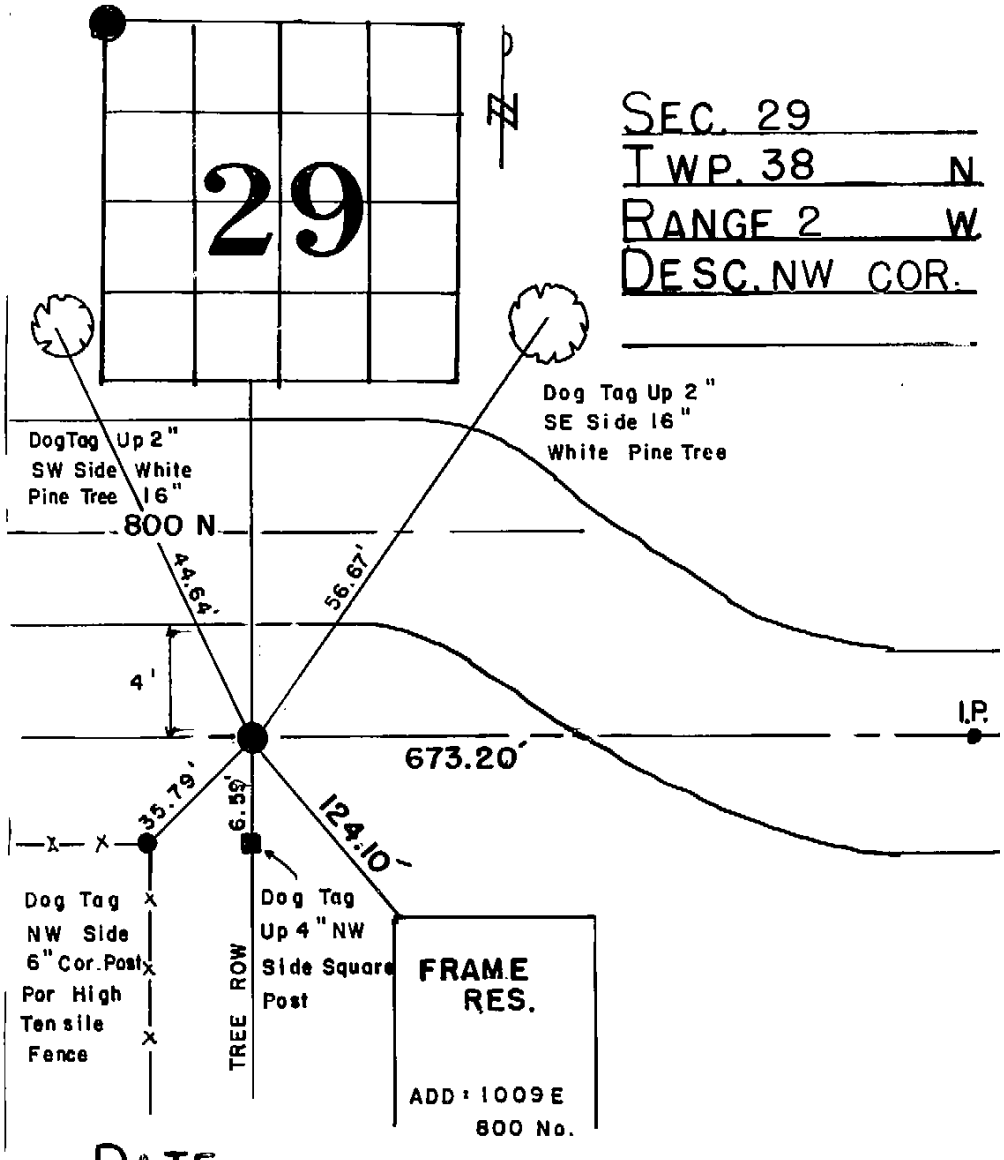

SEE ALSO NE ¼ 30-38-2
SE ¼ 19-38-2
SW ¼ 20-38-2



SEC. 29

TWP. 38 N.

RANGE 2 W.

DESC. CEN. E ½

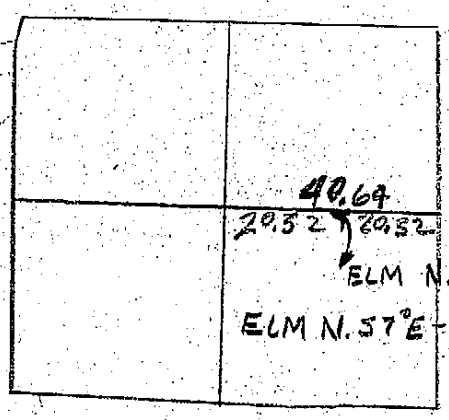

DATE

FOUND BY

REMARKS Book 237 Page 158

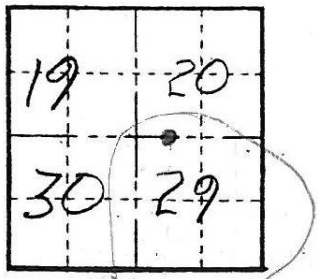

SEC. 19-20-29-30

TWP. 38 N.

RANGE 2 W.

DESC. STONE 673.2 E OF N1/4 of the NW1/4

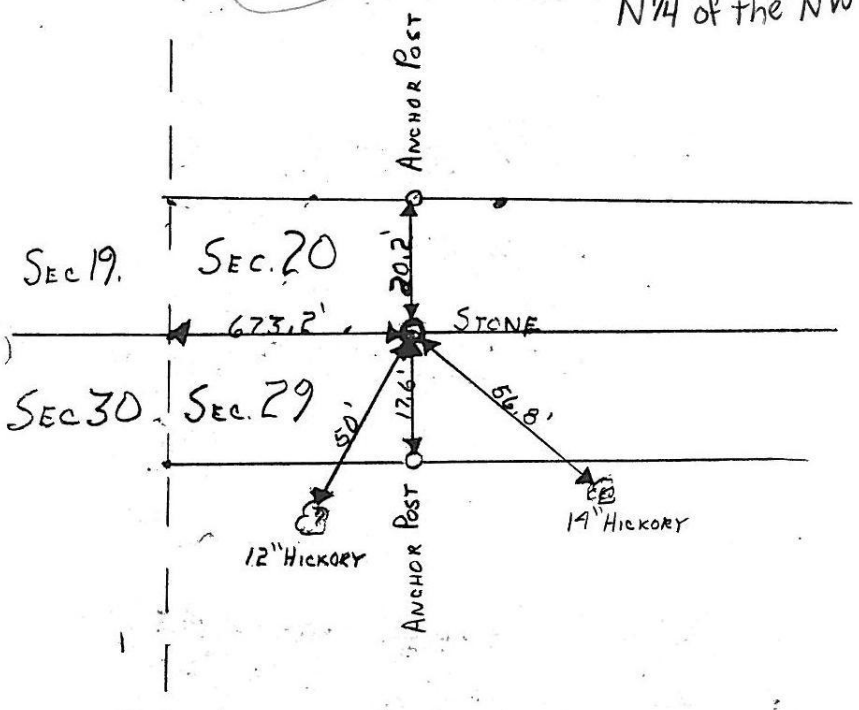

DATE _____

FOUND BY _____

REMARKS Book 736 Page 35

see also S1/4 of the SW1/4 20-38-2

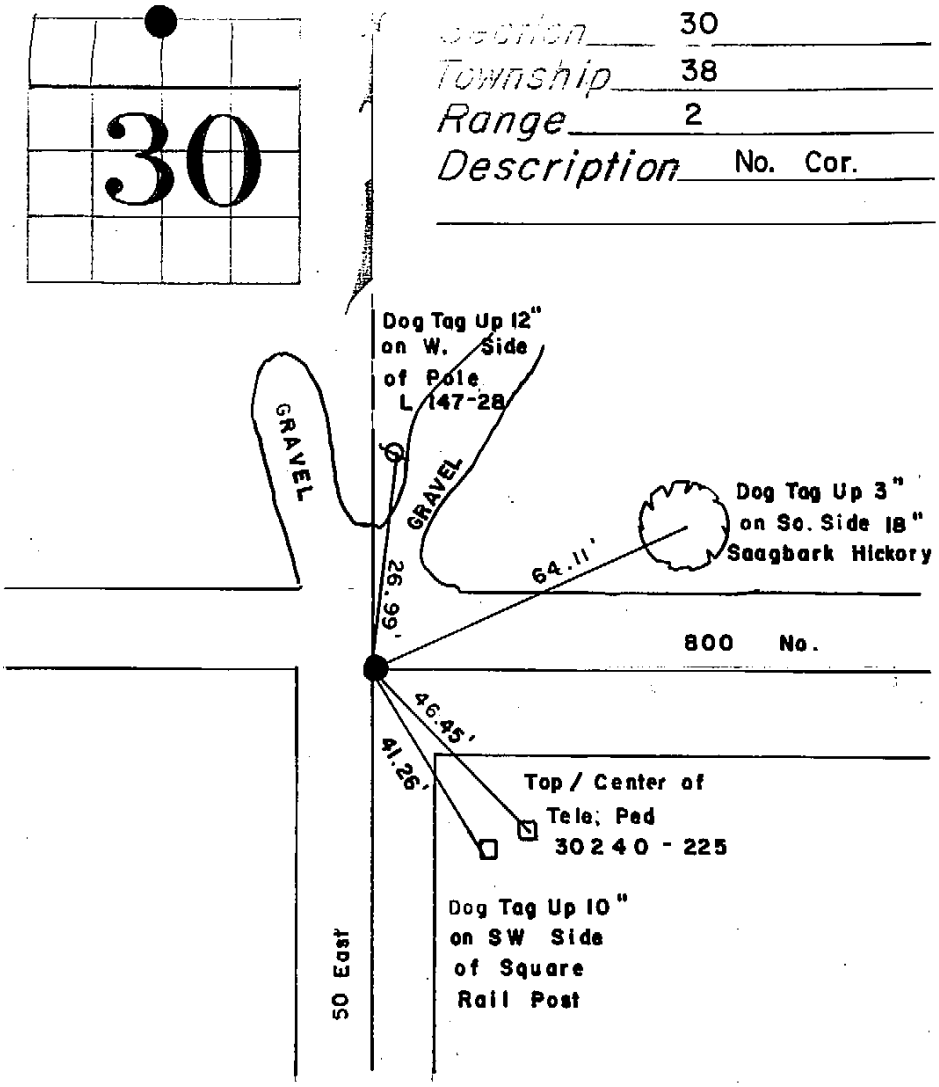

Date: 1977

Found by: CBW & WCK

Remarks: Fd. Iron Pipe & Set Mon. Book 245p. 64 REVISED 4-13-1999 JB & TJH F.B. 265p 71

SEE ALSO S ¼ 19-38-2

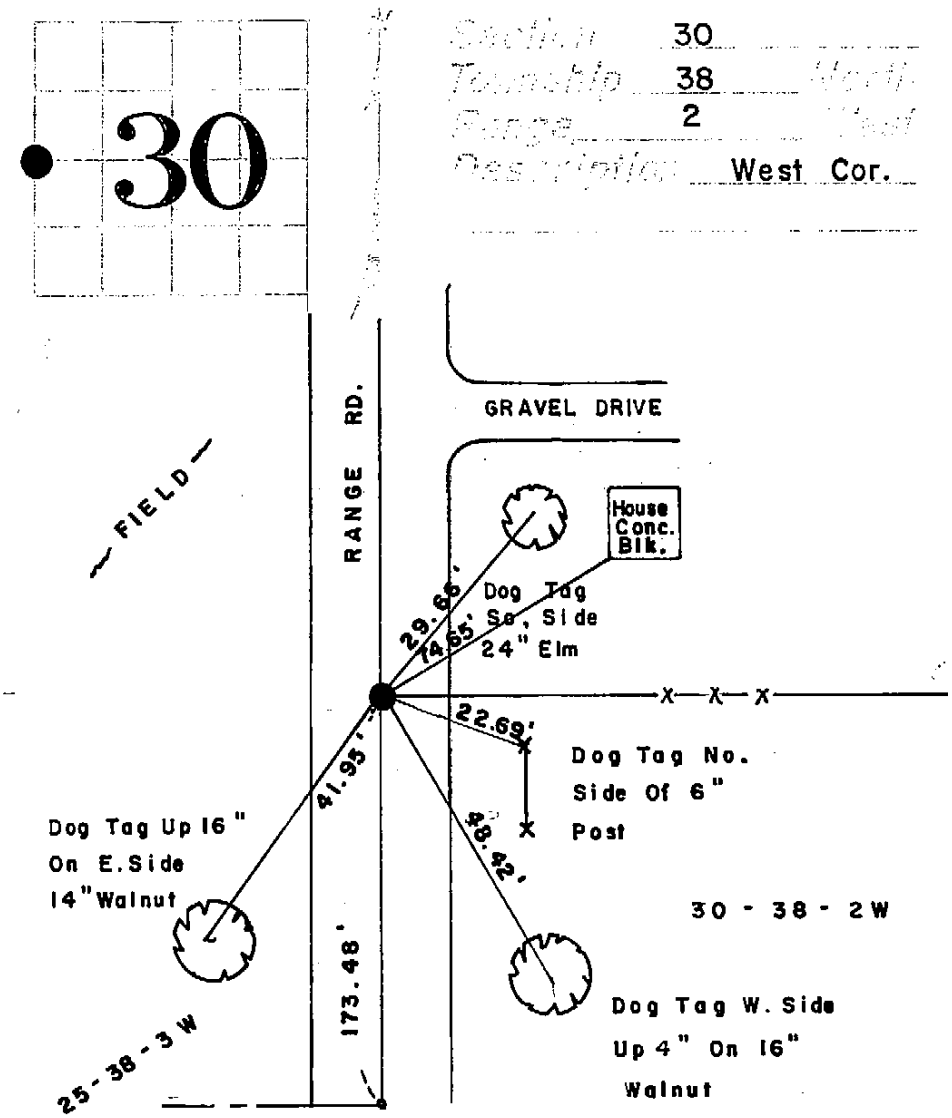

SEE ALSO E ¼ 25-38-3

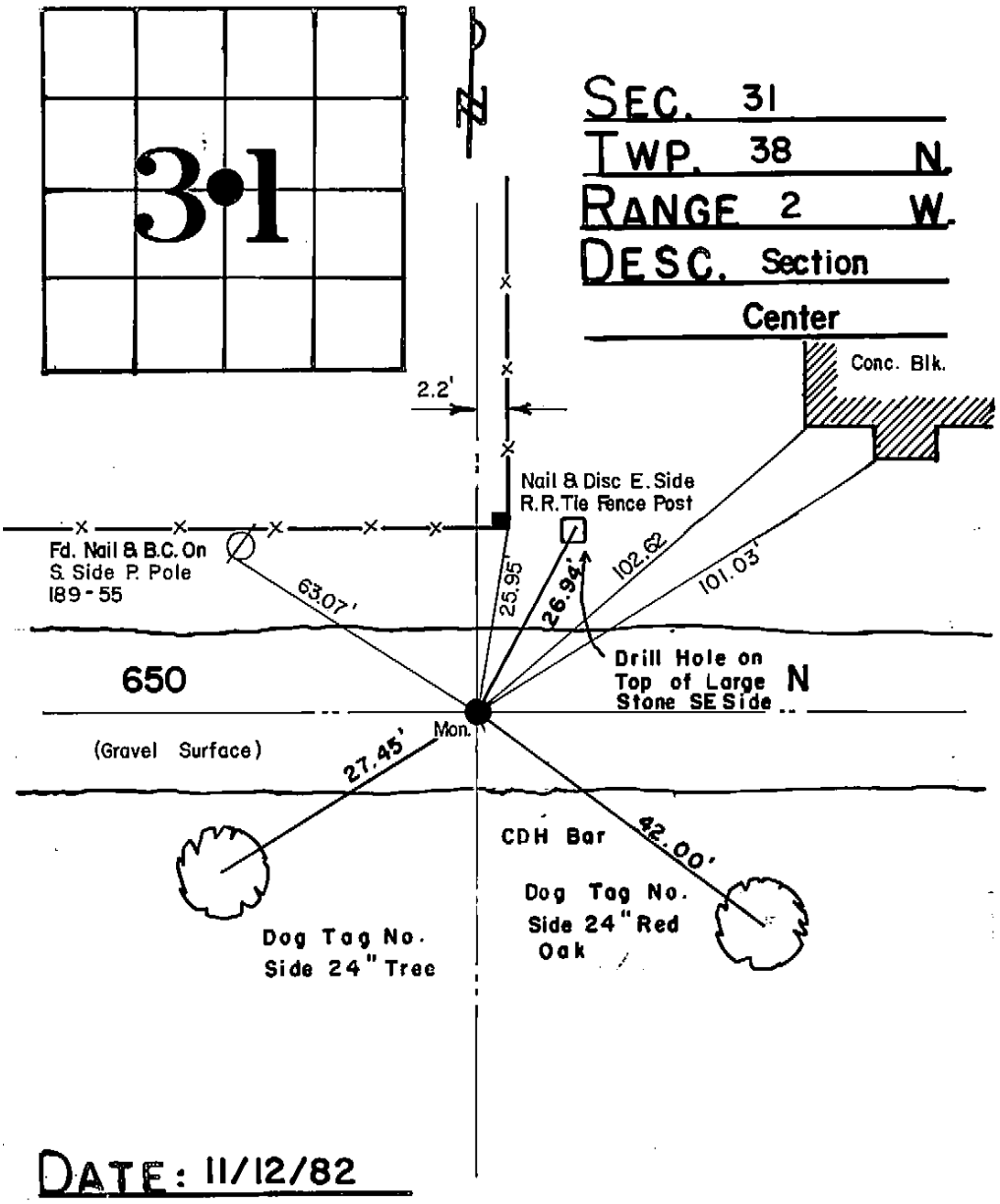

DATE: 11/12/82

FOUND BY: S.C.T. & D.P.S.

REMARKS: Found broken off mon. no previous ties, replaced C.I. Mon. & tied off. Book 254, p. 65.

REVISED 4-21-1999 JB & TJH FB 265, p 78

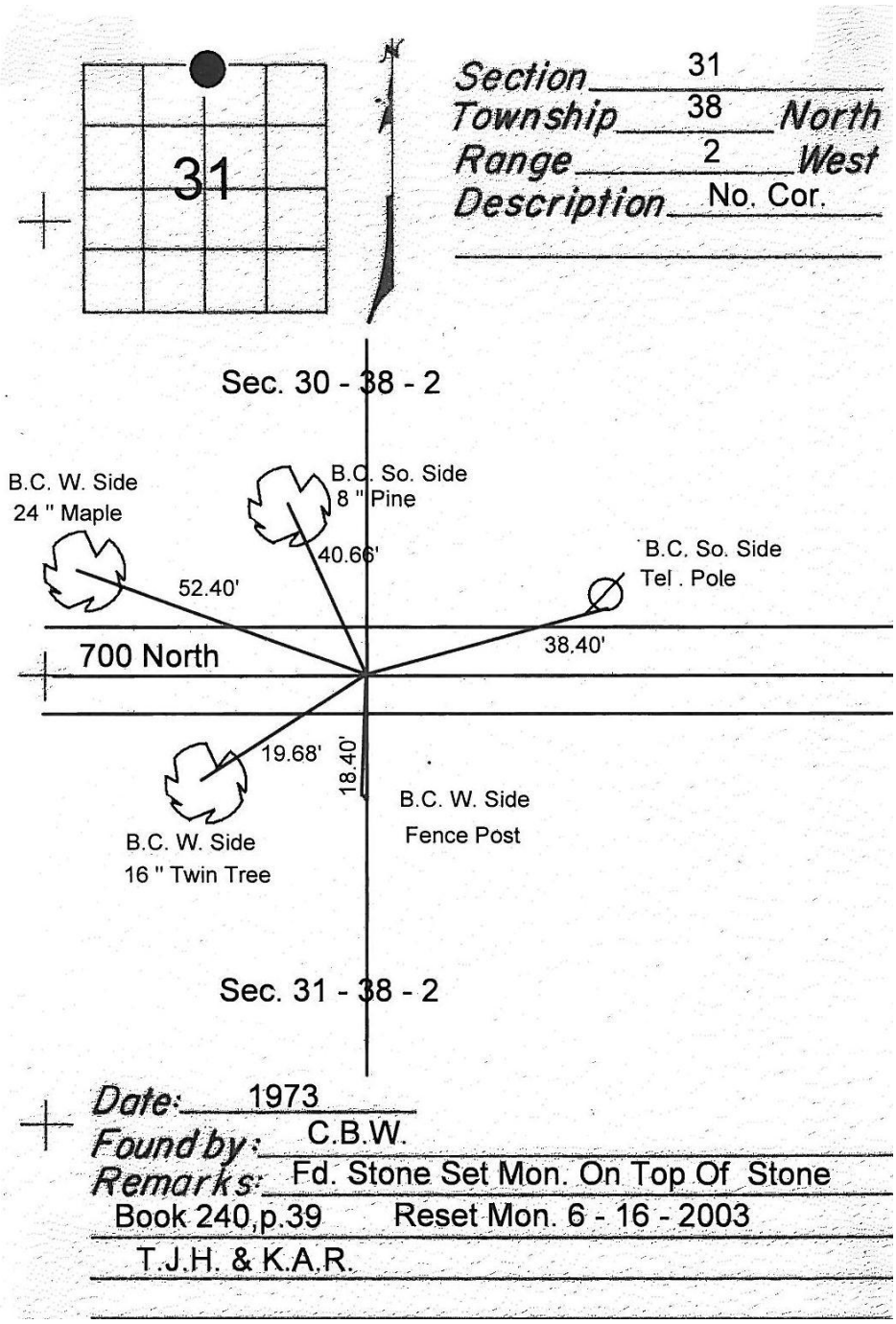

SEE ALSO S ¼ 30-38-2

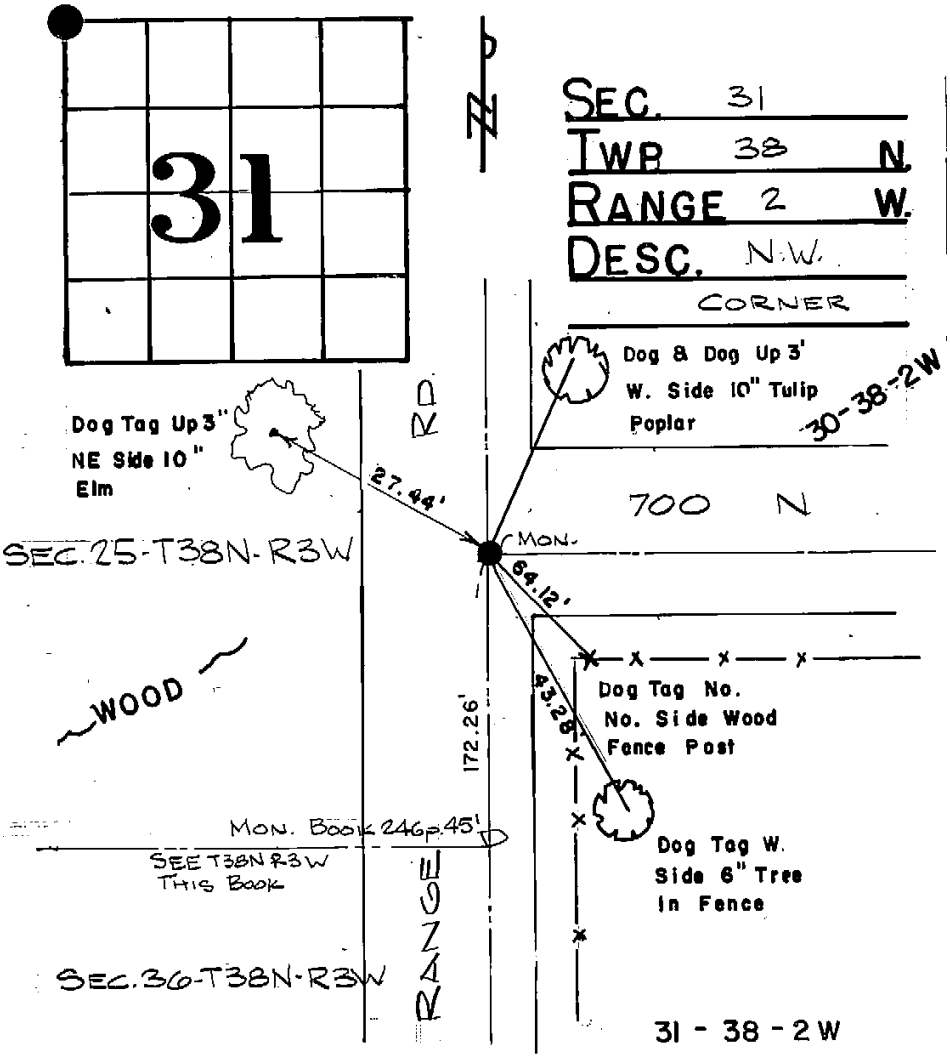

DATE: 1977

FOUND BY: C.B.W.& W.C.K.

REMARKS: FD. PIPE SET MON. AS PER BURNER'S NOTES BK "D" P. 223

BOOK 246, p. 44 REVISED 4 - 20 - 1999 JB & TJH

BOOK 265 / 74

SEE ALSO NE ¼ 36-38-3
SE ¼ 25-38-3
SW ¼ 30-38-2

LAPORTE COUNTY SECTION CORNER *SHEET 1366*

DATE: APR 2010
CREW: TJH & KAR

EAST CORNER OF SECTION 36-38-3
WEST CORNER OF SECTION 31-38-2

TOWNSHIP 38 N.
RANGE 3 NW.
SPRINGFIELD TOWNSHIP
LAPORTE COUNTY, INDIANA

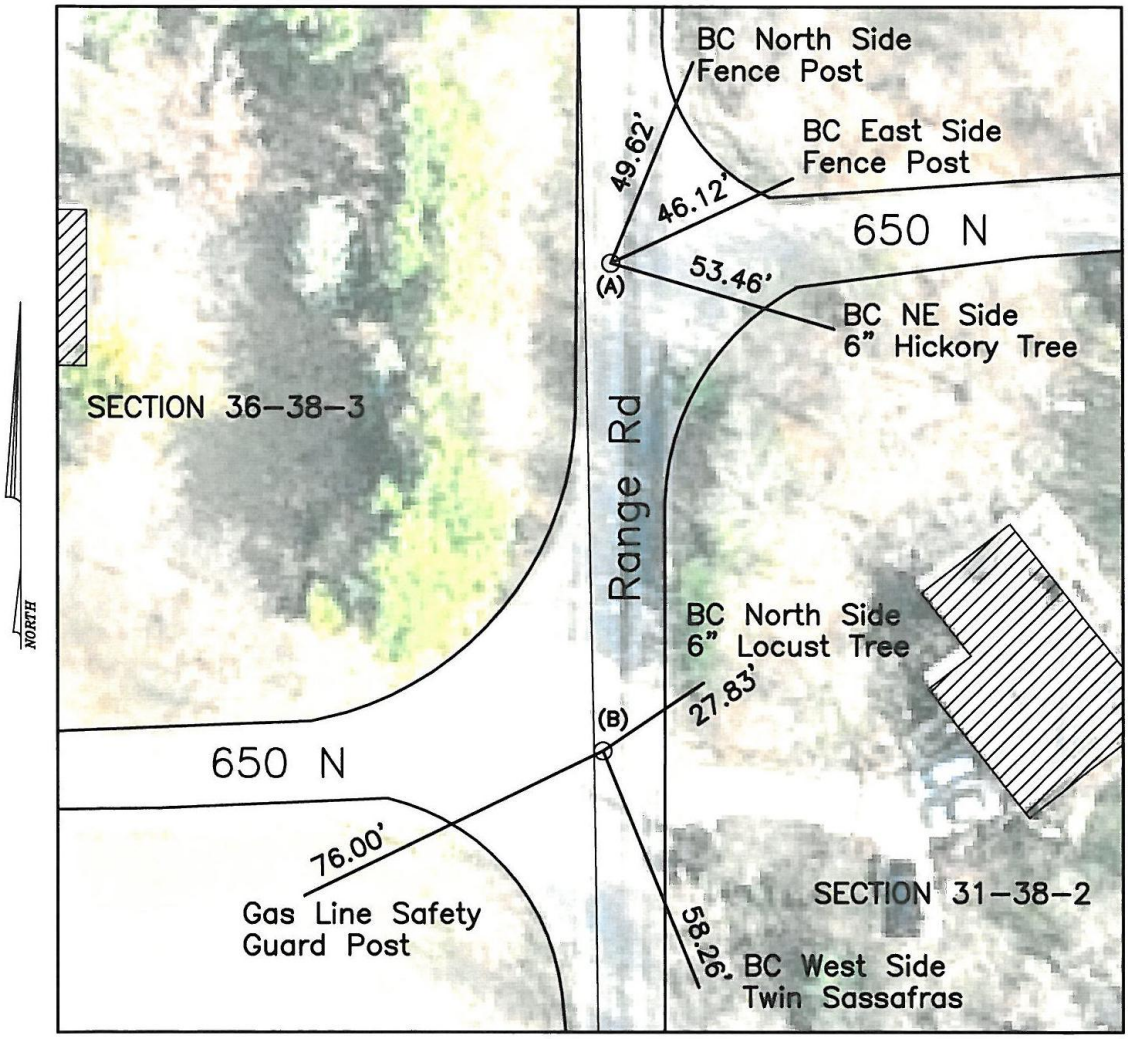

HISTORICAL NOTES:
1974 CBW -(A) Set MON. (B) Found Stone & Iron Pipe, Set MON., Book 241, p.03
9-23-2003 TJH&KAR -(A) Found broken MON, Fixed w/Full MON, 1-5" spacer, 1/2" cap, revised.
7-30-2008 TJH&KAR -(A) MON Flush, witnesses good

LAPORTE COUNTY SURVEYOR

555 MICHIGAN AVE. SUITE 104, LAPORTE, INDIANA 46350
PHONE 219-326-6808 EXT. 2225
Fax (219) 362-9804 Email SURVEYORGROUP@LAPORTECOUNTY.ORG

Scale: 1"=40'	Date: 7/08/11	Drawn By: KAR	Chk'd By: ____

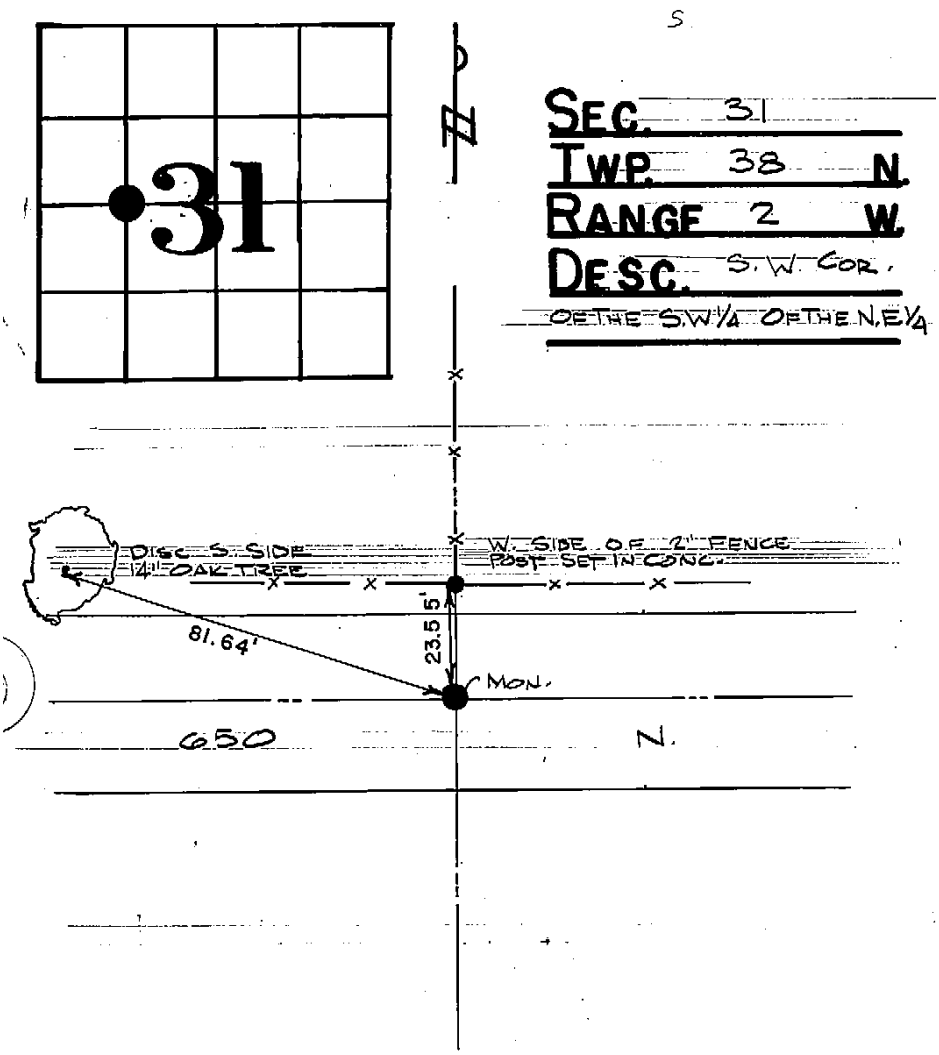

DATE: 1977

FOUND BY: C.B.W. & W.C.K.

REMARKS: FOUND IRON PIPE & STONE

SET MON. ON TOP OF STONE

BOOK 246, P. 40

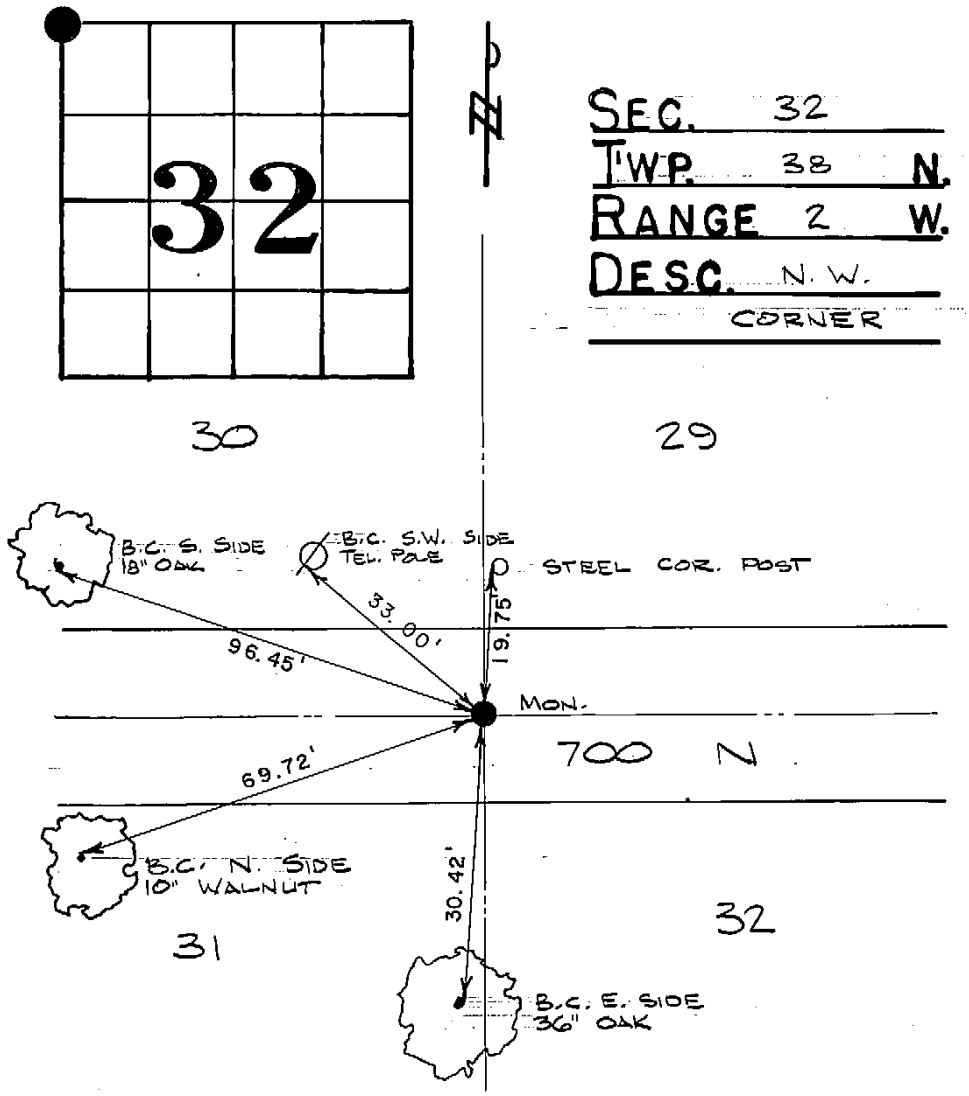

DATE: 1973

FOUND BY: C.B.W.

REMARKS: FD. STONE SET MON. ON TOP OF STONE. BOOK 240 p. 38

SEE ALSO NE ¼ 31-38-2
SE ¼ 30-38-2
SW ¼ 29-38-2

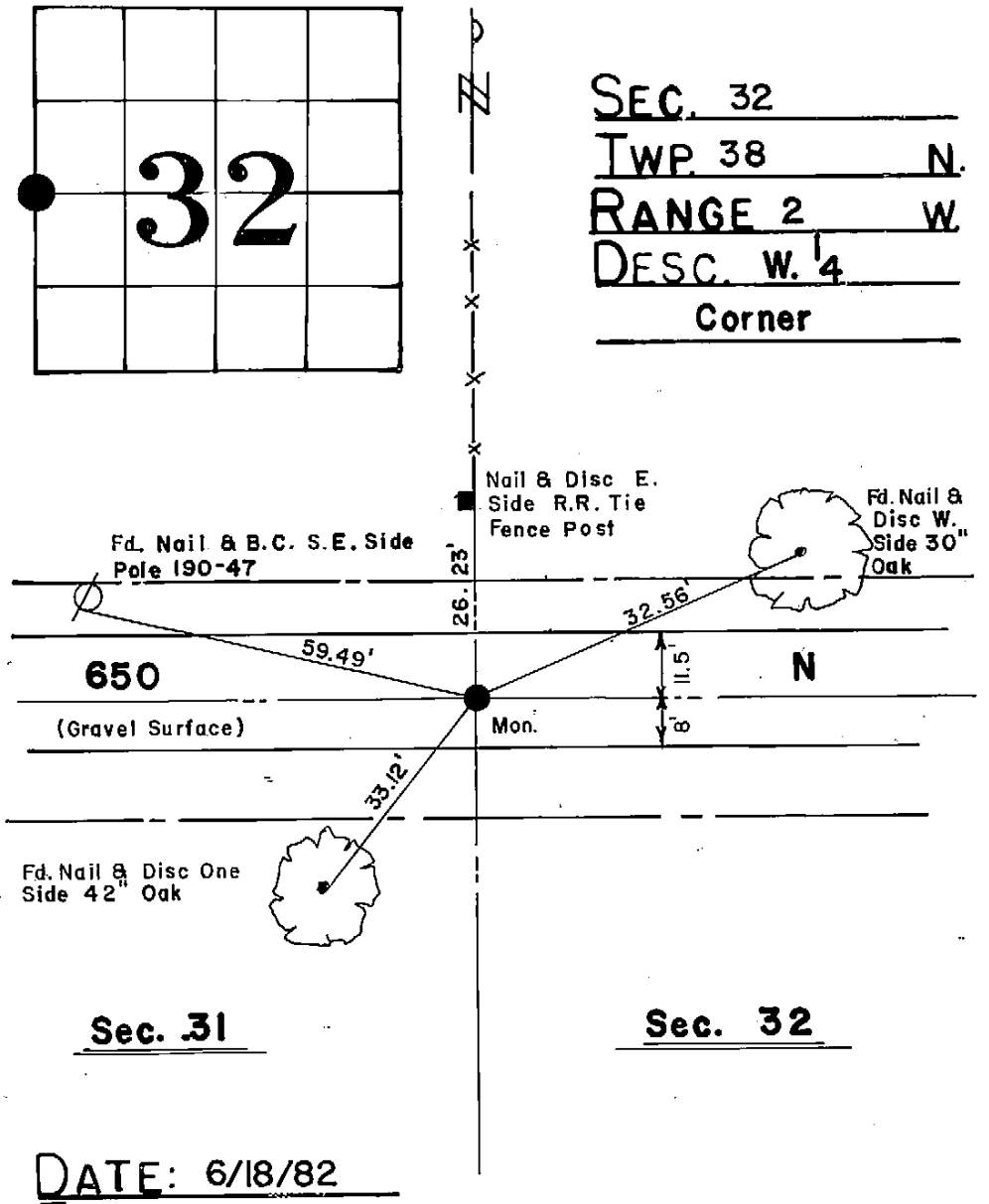

SEC. 32
TWP. 38 N.
RANGE 2 W.
DESC. W. 1/4
Corner

DATE: 6/18/82
FOUND BY: S.C.T. & W.A.H.
REMARKS: Found C.I.Mon. SEE DUP. TIES & BK. 246, P. 41
Book 254, p.9

SEE ALSO E ¼ 31-38-2

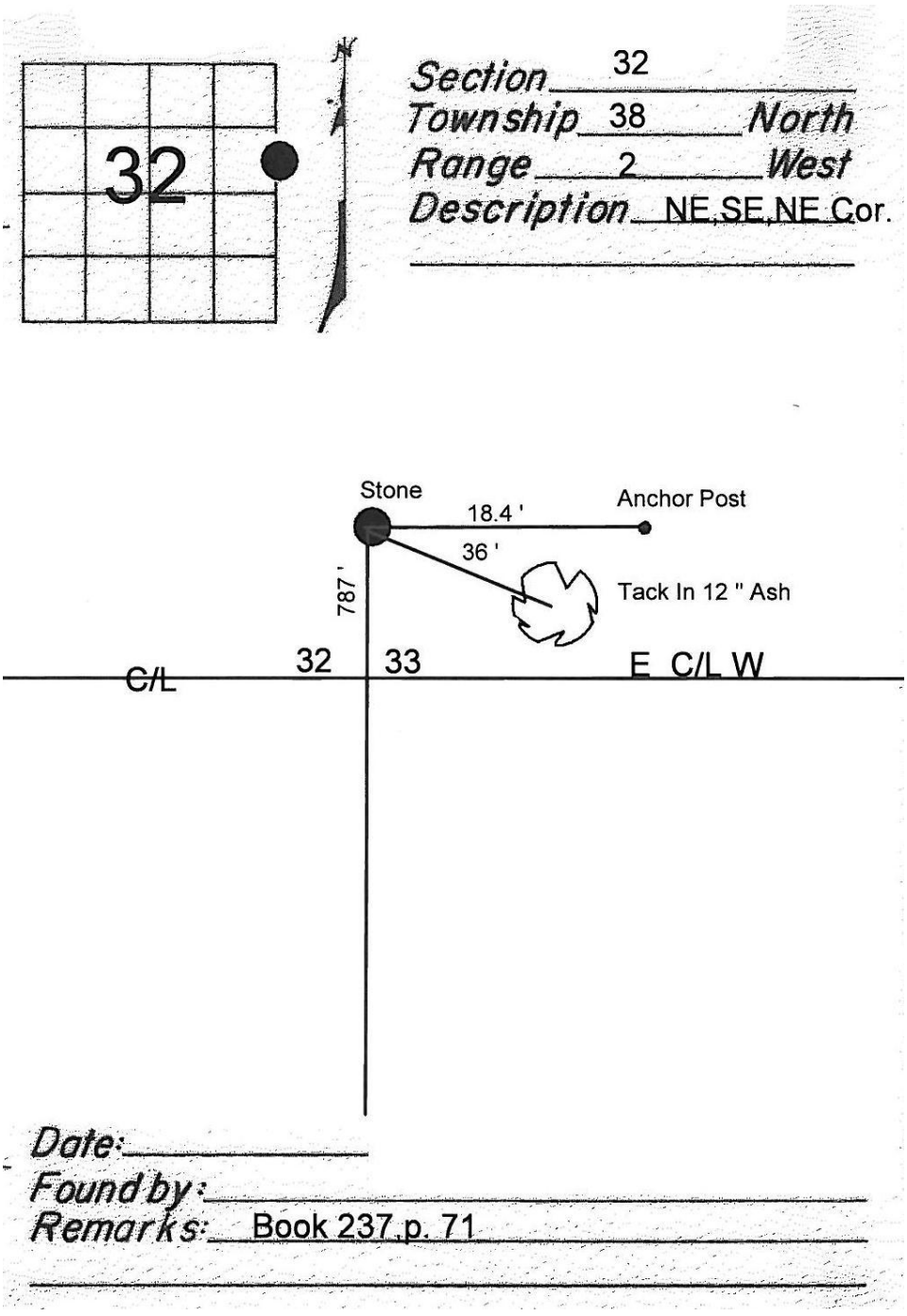

SEE ALSO NW ¼ of the SW ¼ of the NW ¼ 33-38-2

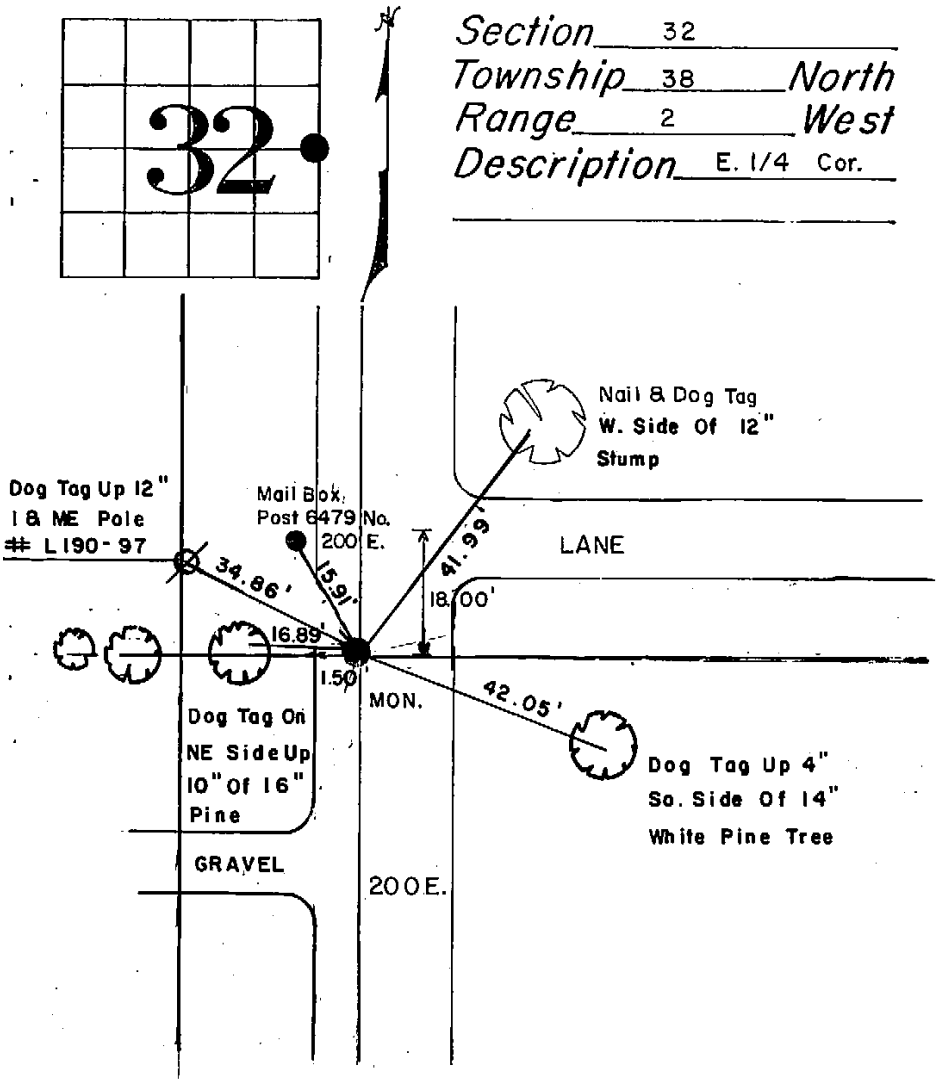

SEE ALSO W ¼ 33-38-2

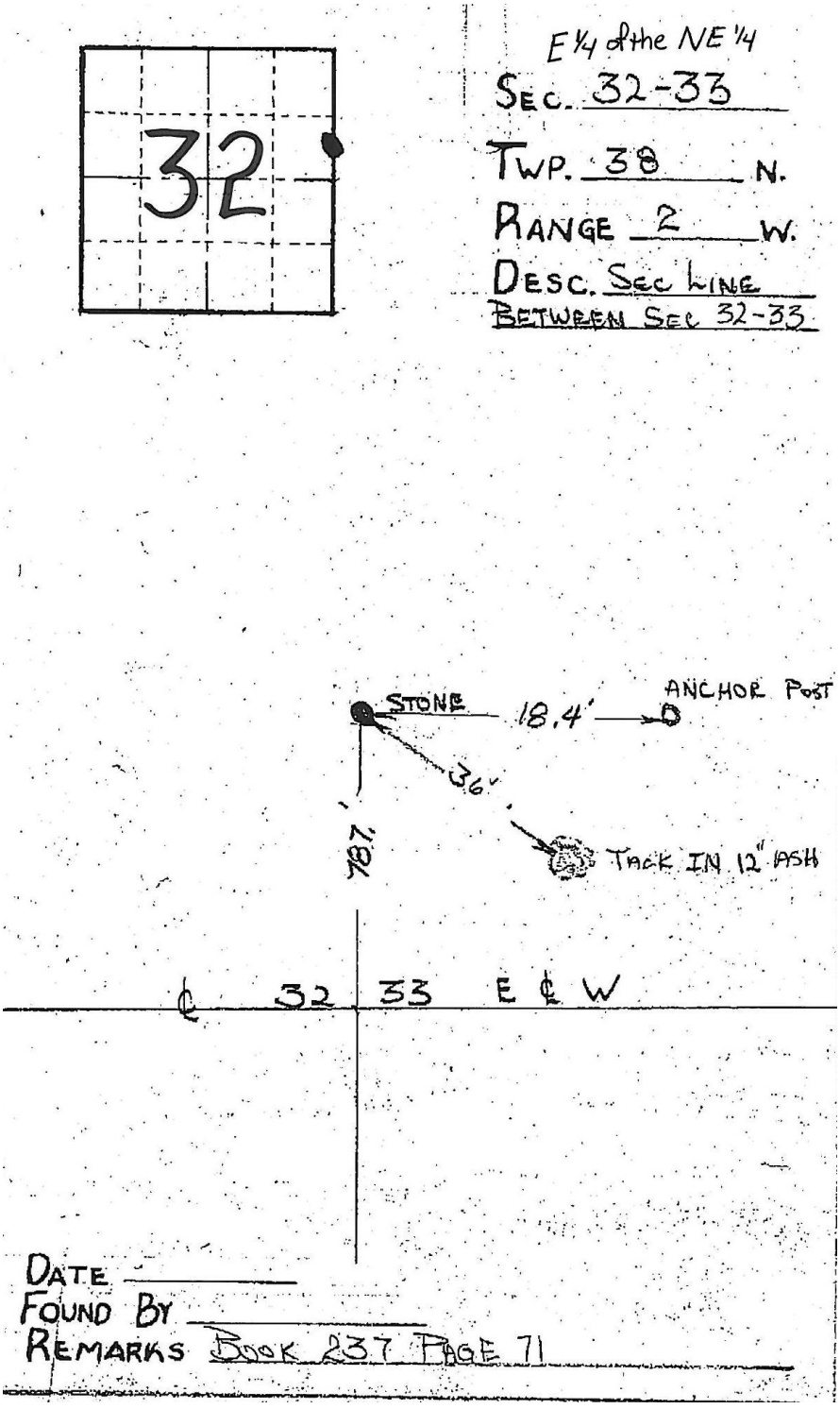

SEE ALSO W ¼ of the NW ¼ 33-38-2

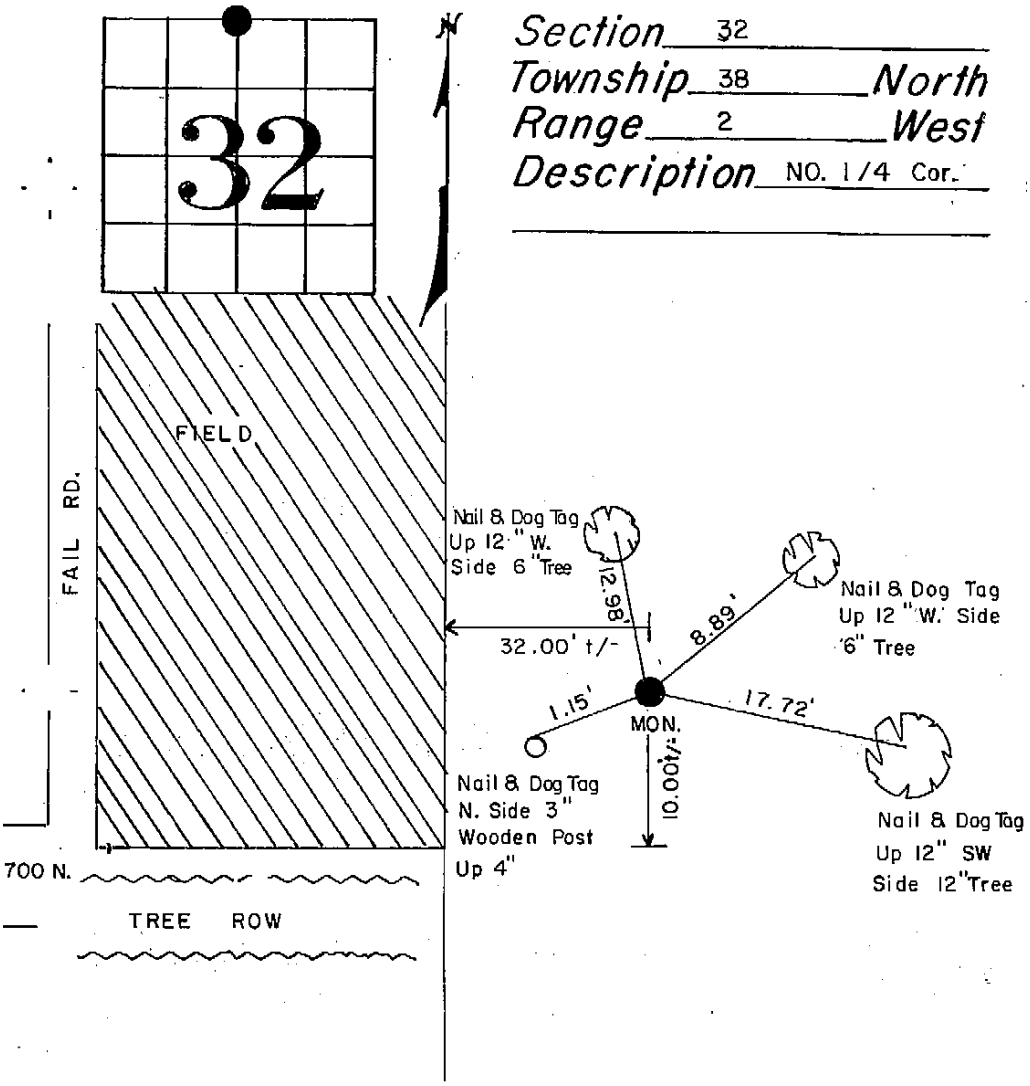

Section 32
Township 38 North
Range 2 West
Description NO. 1/4 Cor.

Date: 6/27/94
Found by: TJH
Remarks: FOUND STONE 12" x 12" SET MON. OVER STONE 70° t/-

SEE ALSO S ¼ 29-38-2

LAPORTE COUNTY SECTION CORNER *SHEET 1374*

DATE: MAY 2010
CREW: TJH & KAR

NORTHEAST OF THE NORTHWEST OF THE
NORTHWEST CORNER OF SECTION 04–37–2
SOUTHEAST OF THE SOUTHWEST OF THE
SOUTHWEST CORNER OF SECTION 33–38–2

TOWNSHIP 38 N.
RANGE 2 NW.
GALENA TOWNSHIP
LAPORTE COUNTY, INDIANA

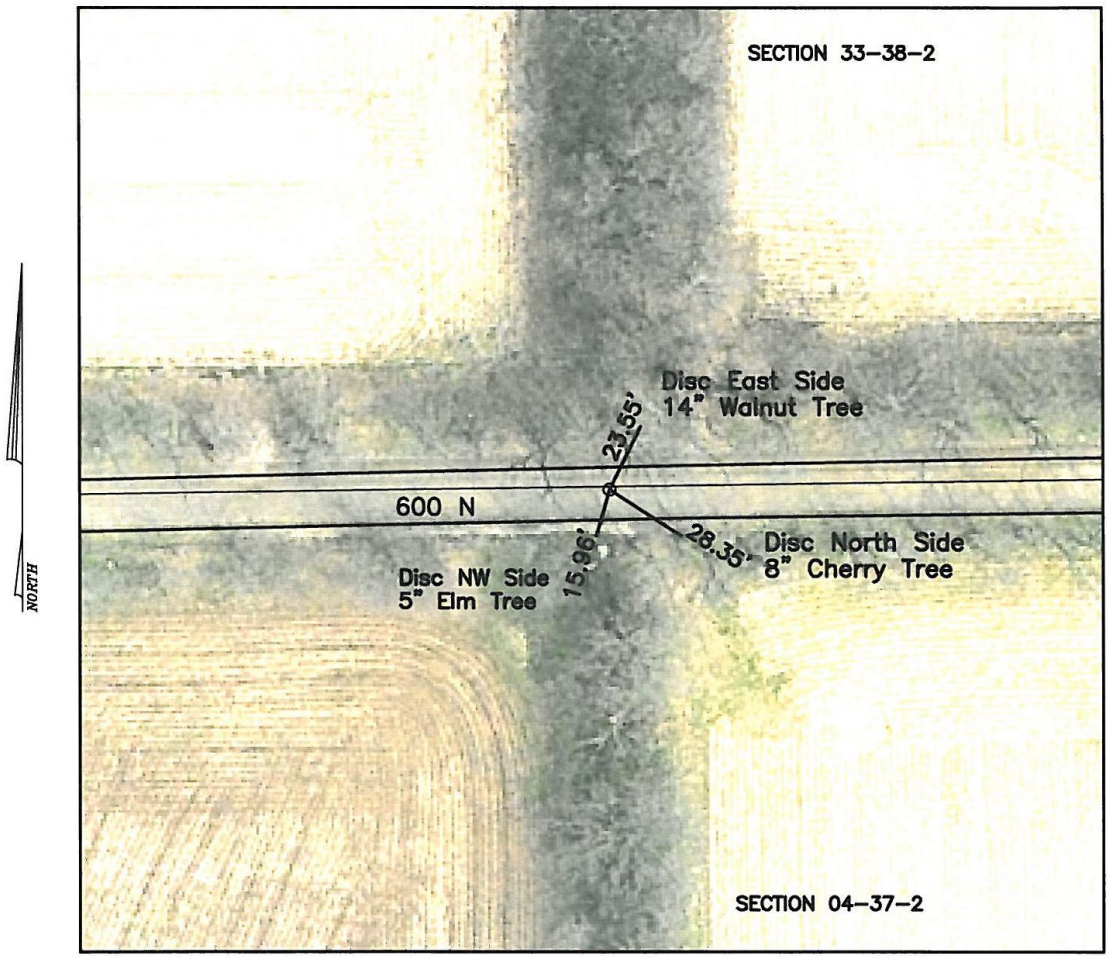

HISTORICAL NOTES:
1976 CBW&DWC –Found stone, bricks, & pottery. Set monument on top of stone, Book 245,p.18
May 2010 TJH&KAR –Found monument down 12" +/–

LAPORTE COUNTY SURVEYOR
555 MICHIGAN AVE. SUITE 104, LAPORTE, INDIANA 46350
PHONE 219–326–6808 EXT. 2225
Fax (219) 362–9804 Email SURVEYORGROUP@LAPORTECOUNTY.ORG

Scale: 1"=40'	Date: 7/27/11	Drawn By: KAR	Chk'd By: _____

LAPORTE COUNTY SECTION CORNER *SHEET 1375*

DATE: MAY 2010
CREW: TJH & KAR

NORTH CORNER OF SECTION 04–37–2
SOUTH CORNER OF SECTION 33–38–2

TOWNSHIP 38 N.
RANGE 2 NW.
GALENA TOWNSHIP
LAPORTE COUNTY, INDIANA

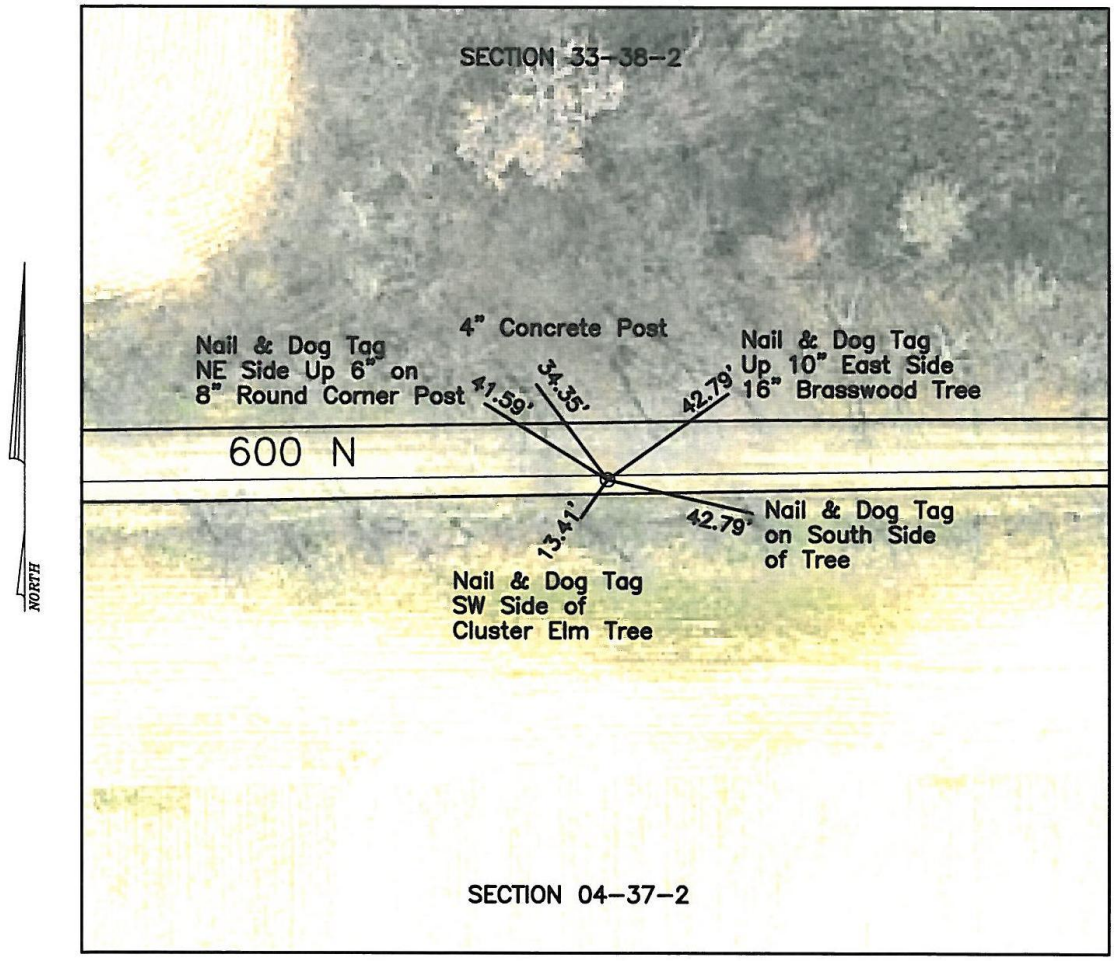

HISTORICAL NOTES:
1976 CBW&DWC –Found pipe & brick, Set monument. Book 245, p.19
4–13–1999 JB&TJH –Revised, replaced w/15" monument, w/ 1/2" cap, buried 4", Field Book 265, p.68
May 2010 TJH&KAR –Monument down 3" +/–

LAPORTE COUNTY SURVEYOR
555 MICHIGAN AVE. SUITE 104, LAPORTE, INDIANA 46350
PHONE 219–326–6808 EXT. 2225
Fax (219) 362–9804 Email SURVEYORGROUP@LAPORTECOUNTY.ORG

Scale: 1"=40'	Date: 7/27/11	Drawn By: KAR	Chk'd By: ____

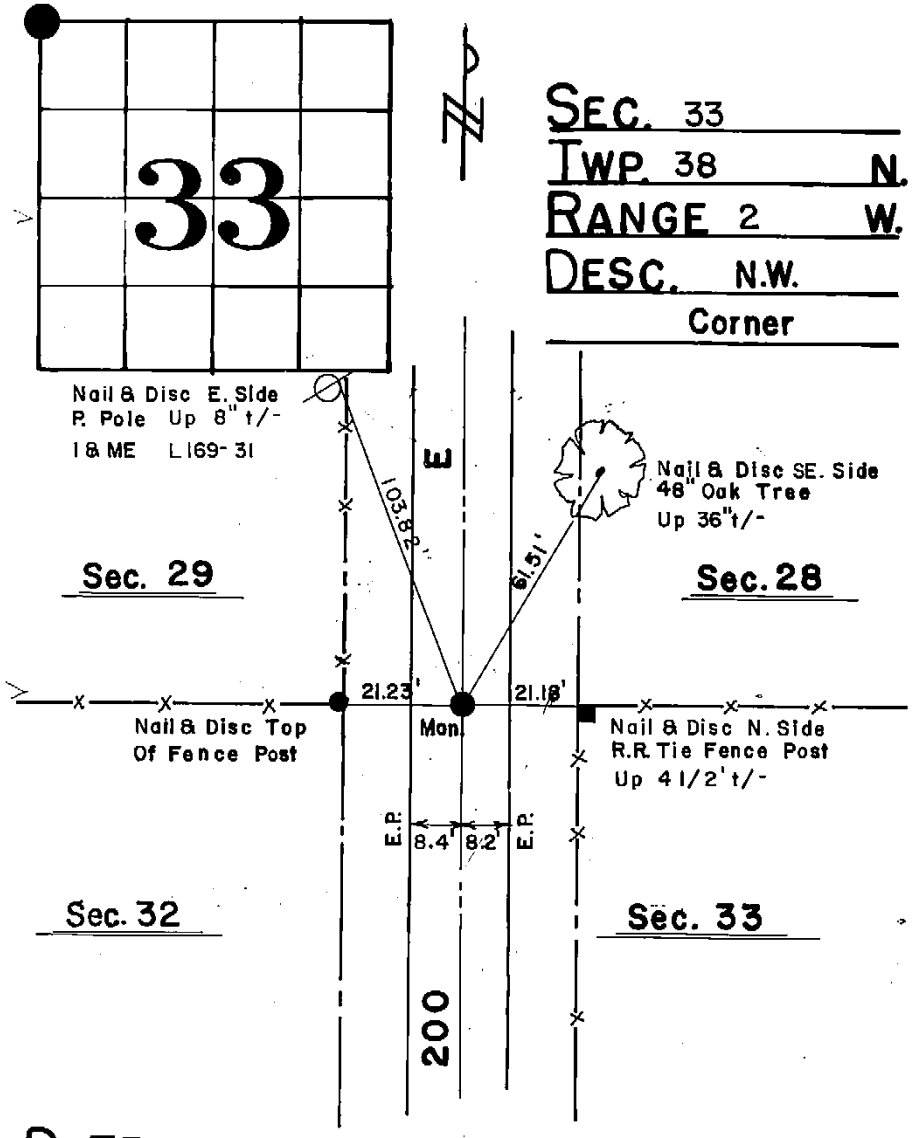

DATE: 6/17/82

FOUND BY: S.C.T. & W.A.H.

REMARKS: Found C.I.Mon. no previous ties Book 254, p. 8

MON. DOWN 6" BROKEN. SET NEW MON. WITH 2", 1" SPACER & 1/2 CAP TJH 40° t/-

SEE ALSO NE ¼ 32-38-2
SE ¼ 29-38-2
SW ¼ 28-38-2

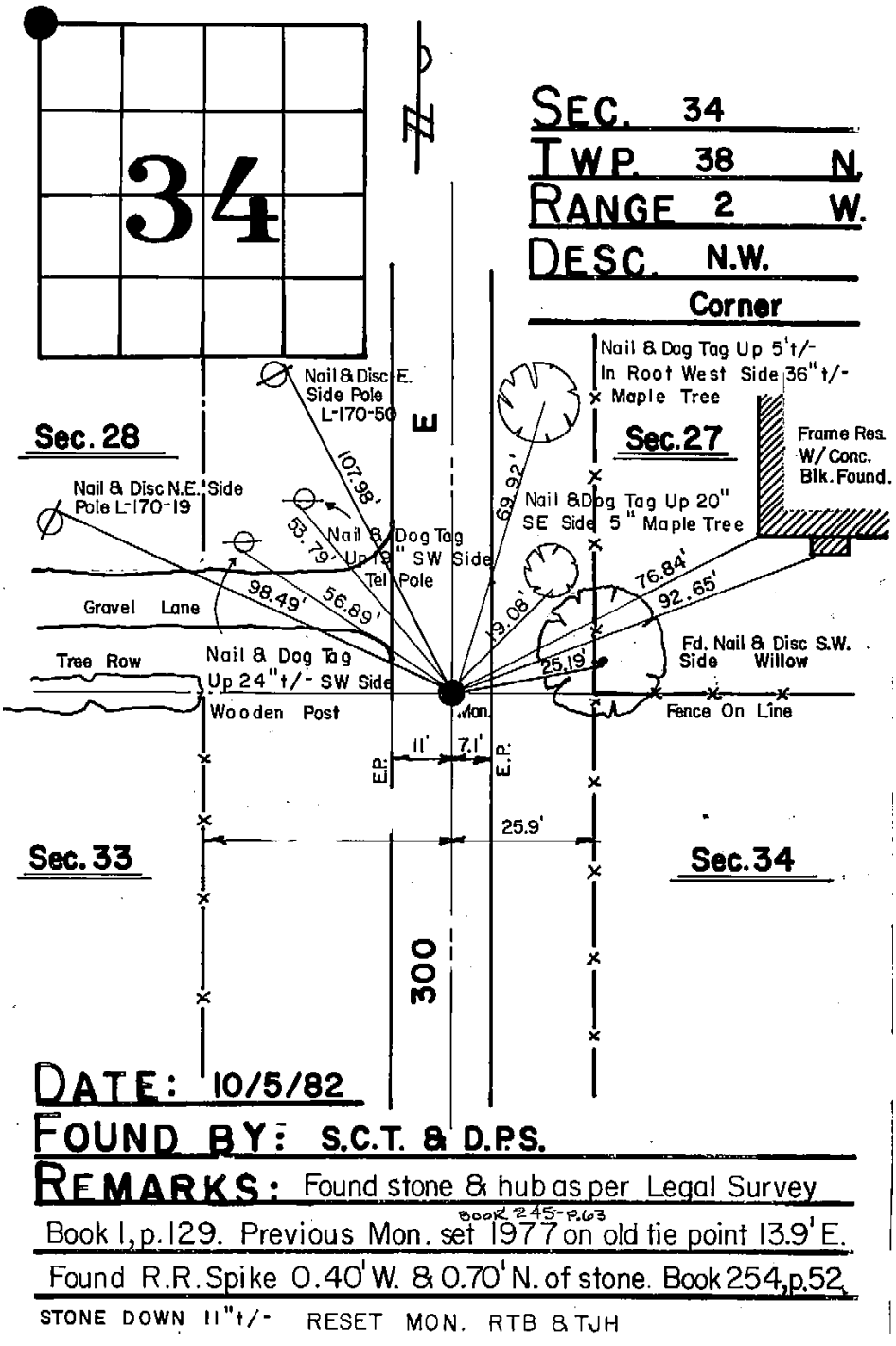

SEE ALSO NE ¼ 33-38-2
SE ¼ 28-38-2
SW ¼ 27-38-2

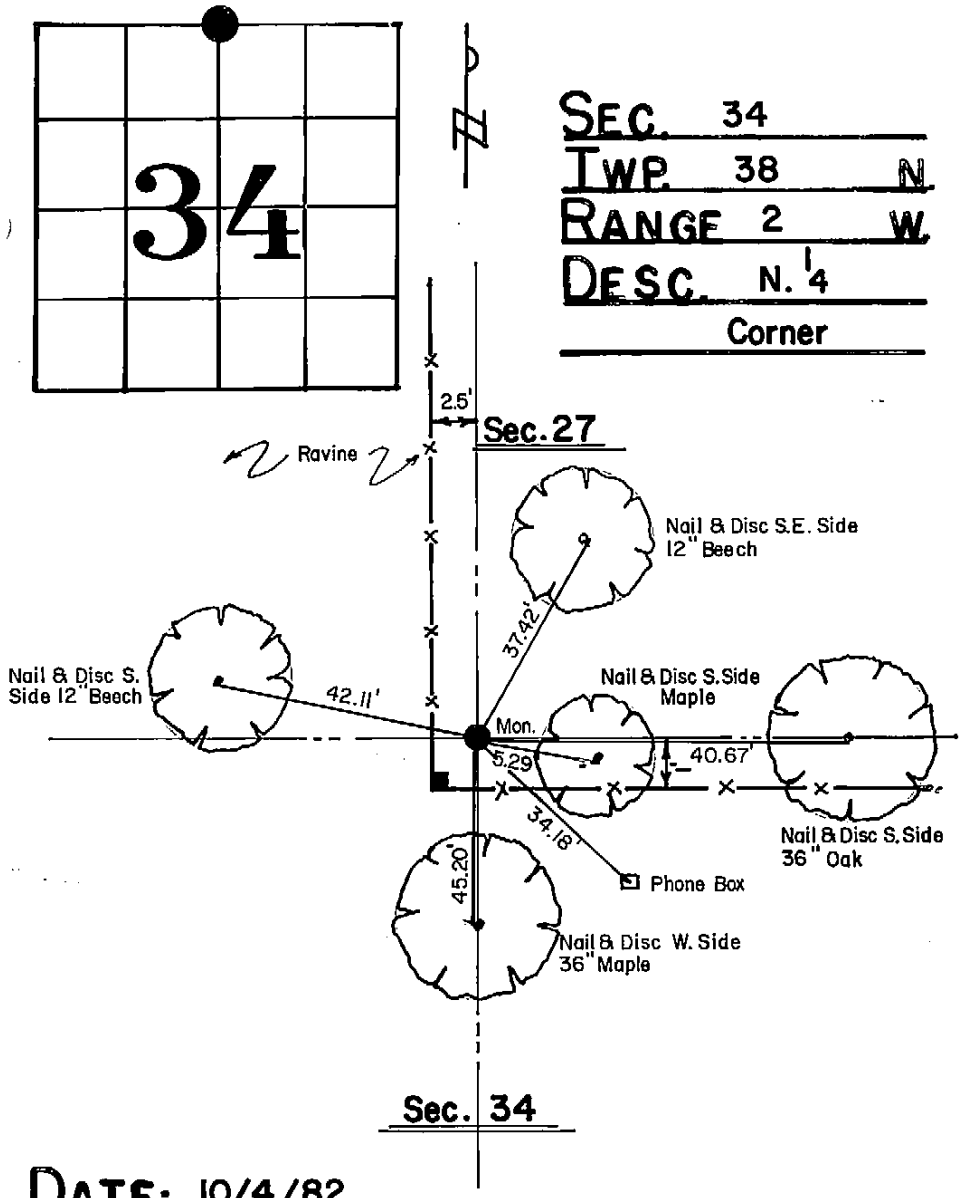

DATE: 10/4/82

FOUND BY: S.C.T. & D.P.S.

REMARKS: Found I.P. that matched ties to Legal Survey Book 1, p.129. Set C.I. Mon. (no stone found) Book 254, p.51.

SEE ALSO S ¼ 27-38-2

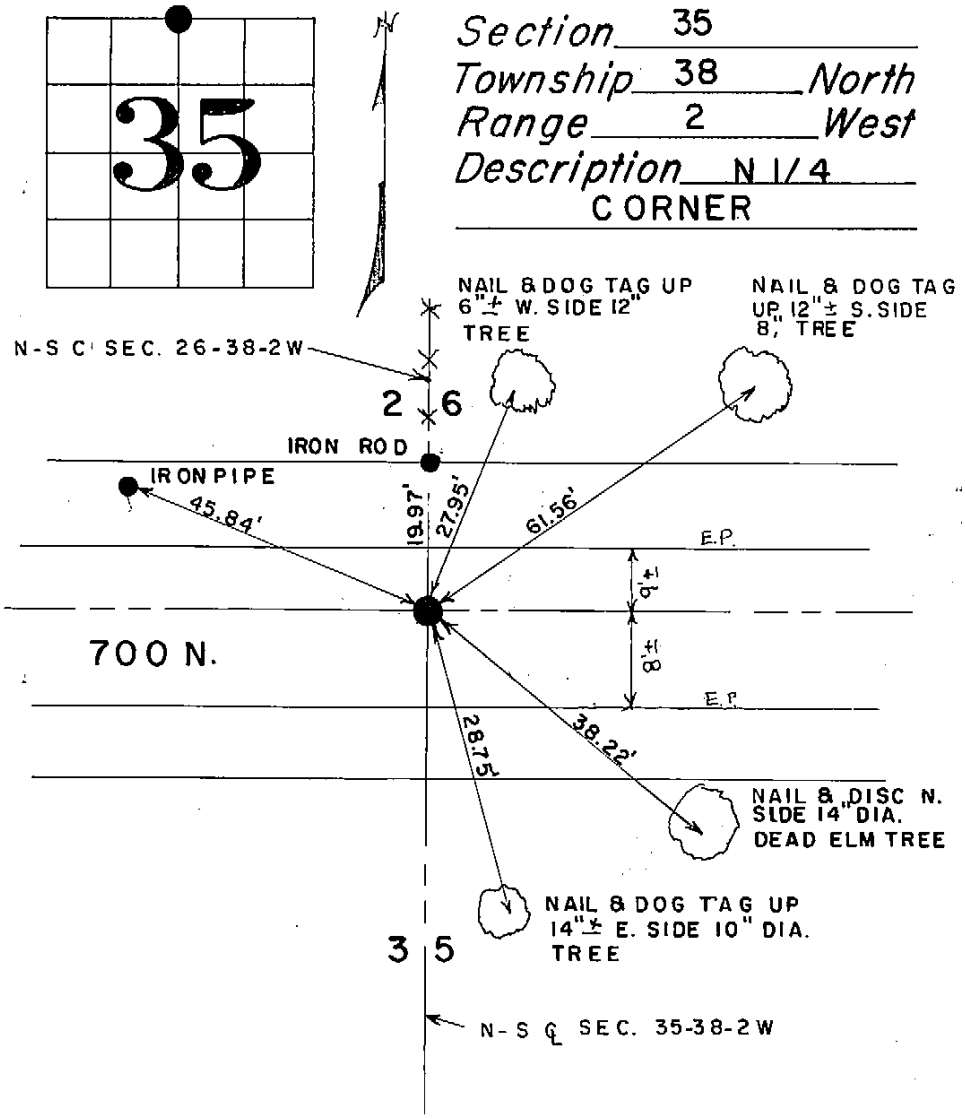

Date: 06-10-82

Found by: SCT & WAH

Remarks: FOUND R.R. SPIKE, SET C.I. MON. BOOK 253 P-68
~~REVISED 05/06/98 RTB & TJH, RE-SET MON. FROM FD. IRON ROD & IRON PIPE~~ CHECKED FROM 14" ELM, SET ADDITIONAL REF.

SEE ALSO S ¼ 26-38-2

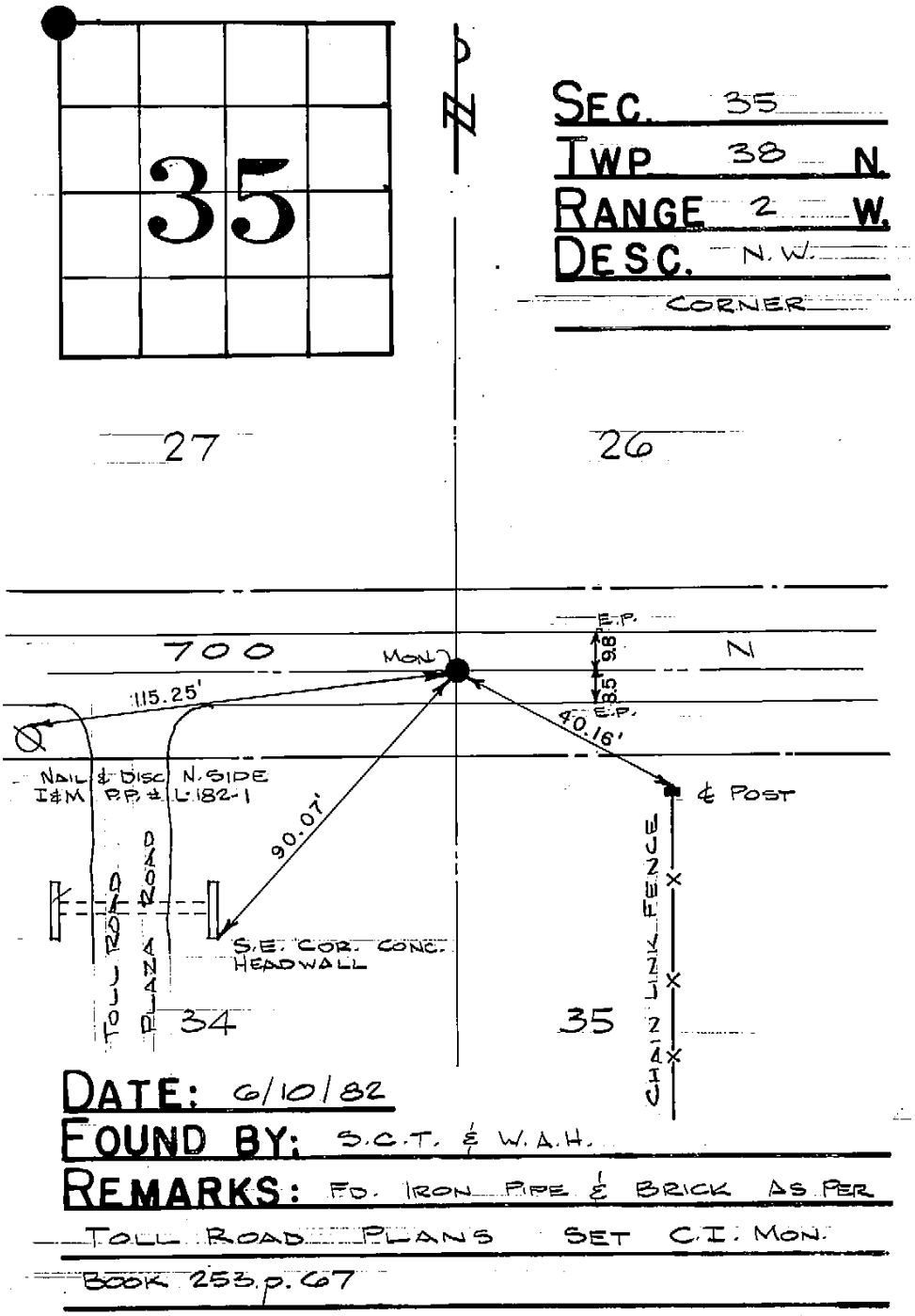

SEE ALSO NE ¼ 34-38-2
SE ¼ 27-38-2
SW ¼ 26-38-2

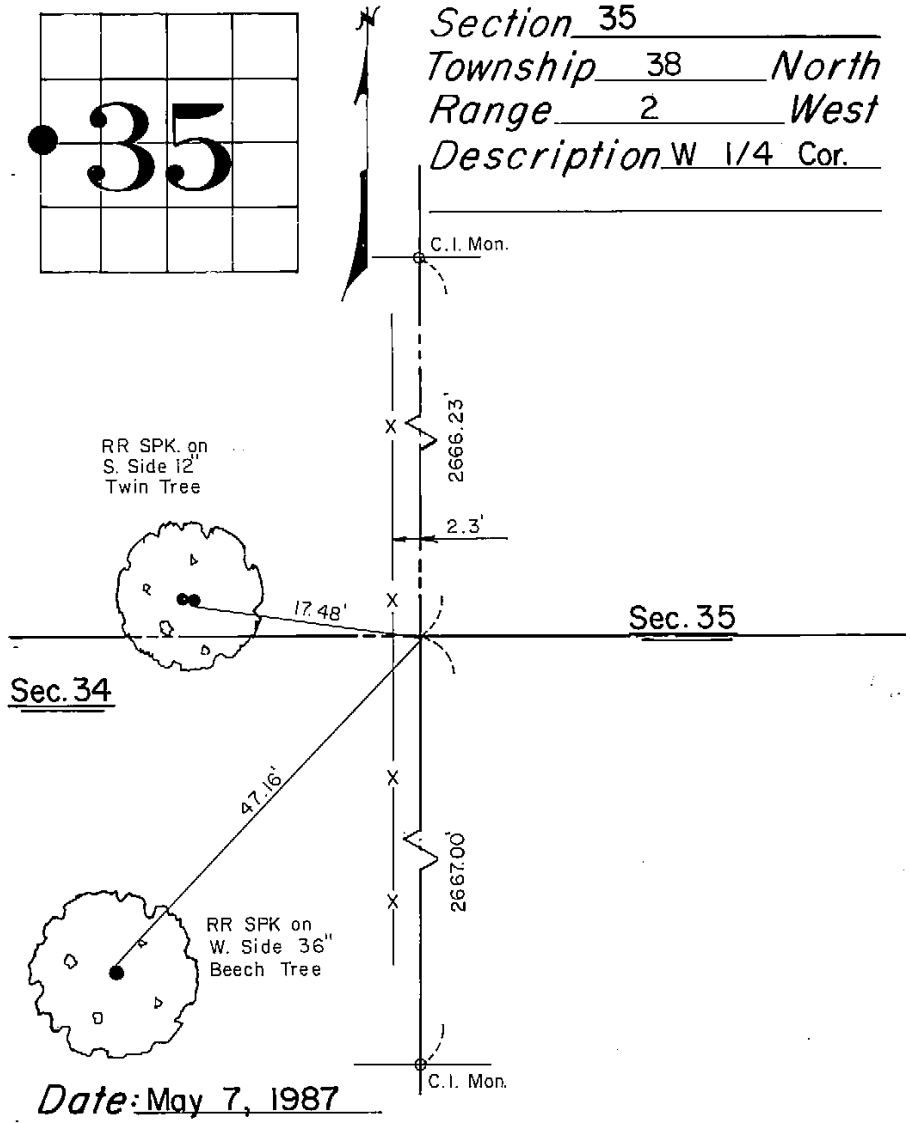

Section 35
Township 38 North
Range 2 West
Description W 1/4 Cor.

Date: May 7, 1987
Found by: S.C.T. & K.R.C.
Remarks: Fd. Stone. Set C.I. Mon. in it's Place. Corner is 13.48' East of Straight Line between Sec. Corners.
Book 259, p. 48

SEE ALSO E ¼ 34-38-2

LAPORTE COUNTY SECTION CORNER *SHEET 1382*

DATE: MAY 2010
CREW: TJH & KAR

NORTHEAST OF THE NORTHWEST OF THE
SOUTHWEST CORNER OF SECTION 35

TOWNSHIP 38 N.
RANGE 2 NW.
GALENA TOWNSHIP
LAPORTE COUNTY, INDIANA

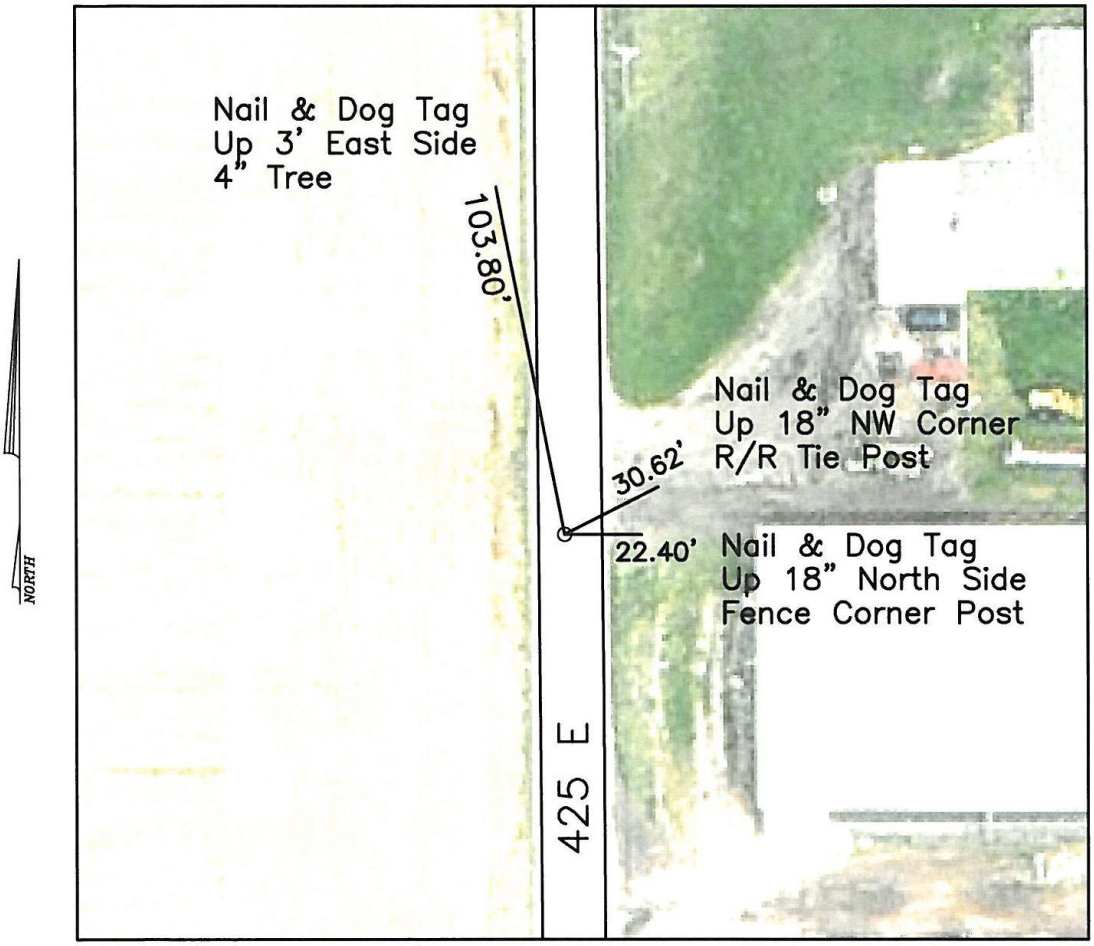

HISTORICAL NOTES:
8–14–1991 RTB&TJH –R/R Spike flush, 5/8" ReBar flush but bent SW 1" +/– Fence line 3.1' North
5–25–1994 RTB&TJH –R/R Spike open, set P.K. nail over ReBar
8–19–2005 TJH&KAR –checked

LAPORTE COUNTY SURVEYOR
555 MICHIGAN AVE. SUITE 104, LAPORTE, INDIANA 46350
PHONE 219–326–6808 EXT. 2225
Fax (219) 362–9804 Email SURVEYORGROUP@LAPORTECOUNTY.ORG

Scale: 1"=40'	Date: 7/28/11	Drawn By: KAR	Chk'd By: ____

LAPORTE COUNTY SECTION CORNER *SHEET 1383*

DATE: MAY 2010
CREW: TJH & KAR

NORTHEAST OF THE NORTHWEST OF THE
NORTHWEST CORNER OF SECTION 35
SOUTHEAST OF THE SOUTHWEST OF THE
SOUTHWEST CORNER OF SECTION 26

TOWNSHIP 38 N.
RANGE 2 NW.
GALENA TOWNSHIP
LAPORTE COUNTY, INDIANA



HISTORICAL NOTES:
8–14–1991 RTB&TJH –R/R Spike flush
5–25–1994 RTB&TJH –set P.K. Nail
8–19–2005 TJH&KAR –R/R spike ripped out by LS# S–0307 (Palm)

LAPORTE COUNTY SURVEYOR

555 MICHIGAN AVE. SUITE 104, LAPORTE, INDIANA 46350
PHONE 219–326–6808 EXT. 2225
Fax (219) 362–9804 Email SURVEYORGROUP@LAPORTECOUNTY.ORG

Scale: 1"=40'	Date: 7/28/11	Drawn By: KAR	Chk'd By: _____

LAPORTE COUNTY SECTION CORNER *SHEET 1384*

DATE: APR 2010
CREW: TJH & KAR

CENTER CORNER OF SECTION 36

TOWNSHIP 38 N.
RANGE 2 NW.
GALENA TOWNSHIP
LAPORTE COUNTY, INDIANA

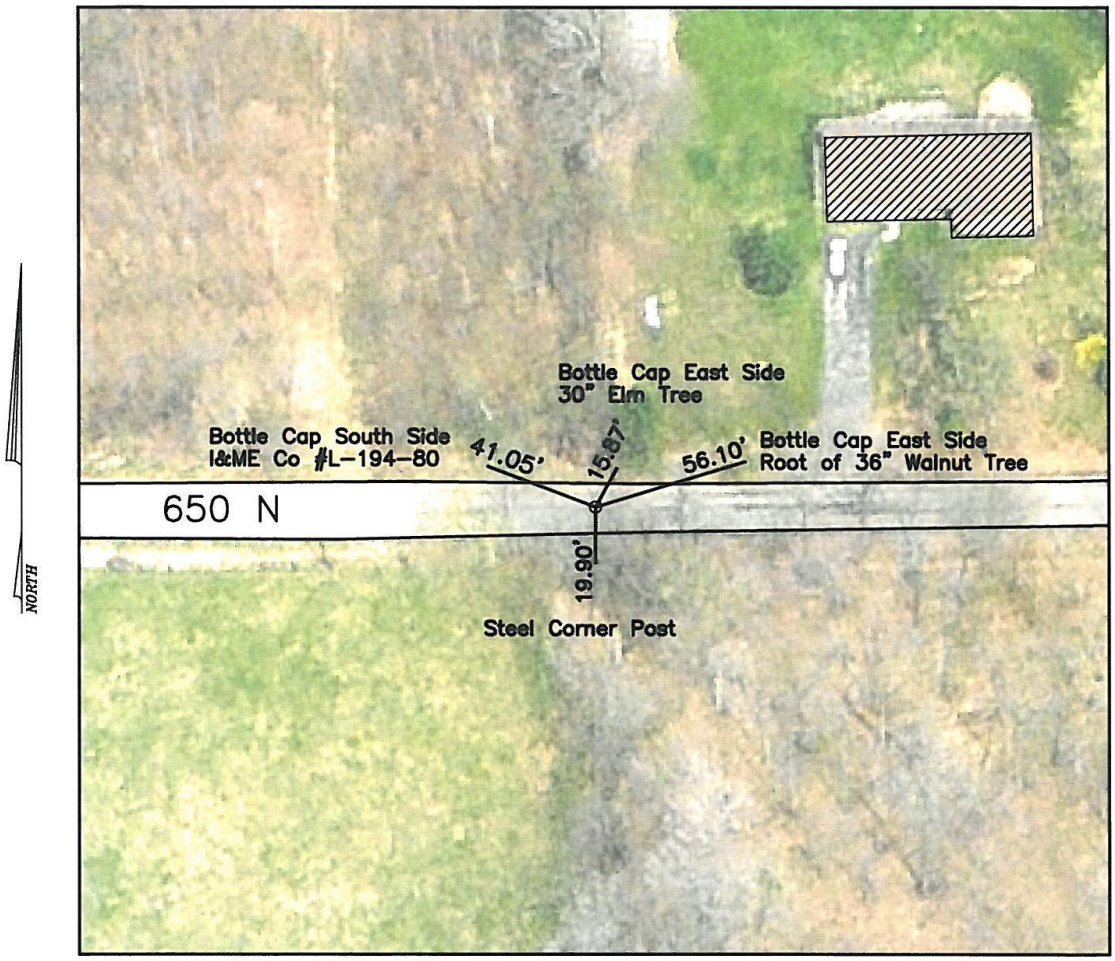

HISTORICAL NOTES:
1973 CBW –Found pipe, Set Monument. Book 240, p.40

LAPORTE COUNTY SURVEYOR
555 MICHIGAN AVE. SUITE 104, LAPORTE, INDIANA 46350
PHONE 219-326-6808 EXT. 2225
Fax (219) 362-9804 Email SURVEYORGROUP@LAPORTECOUNTY.ORG

Scale: 1"=40'	Date: 7/28/11	Drawn By: KAR	Chk'd By: ____

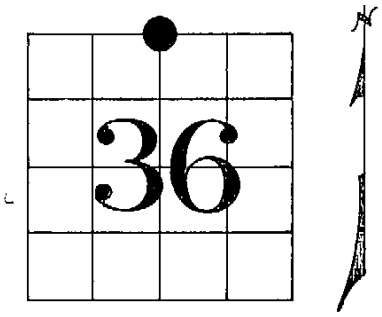

Section 36
Township 38 North
Range 2 West
Description (Approx. N 1/4 Cor.

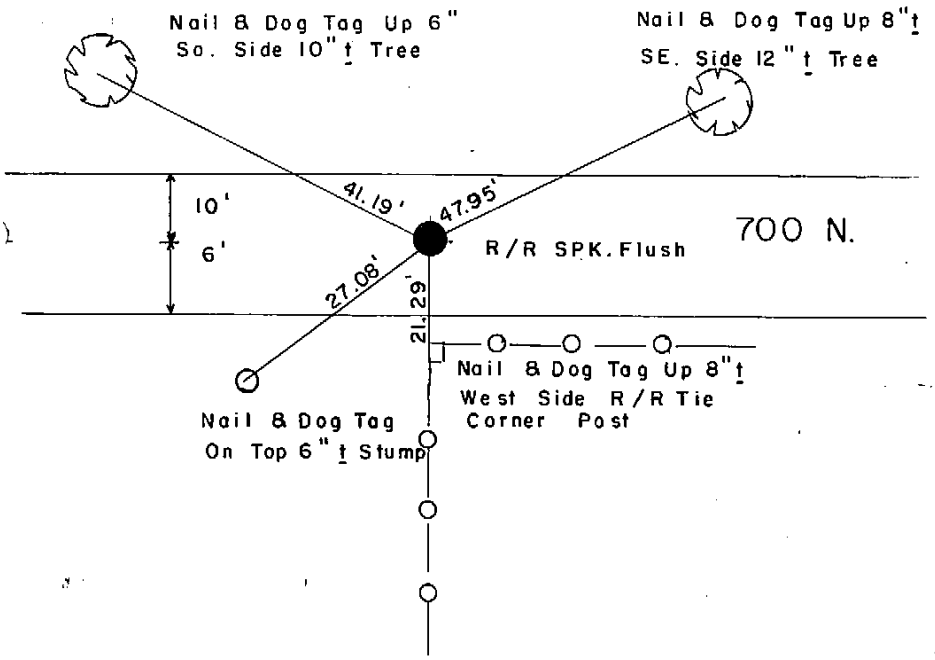

Date: 5-28-98
Found by: RTB & TJH
Remarks: Found & Referenced R/R SPK. (Approx. N. 1/4 Cor.

SEE ALSO S ¼ 25-38-2

LAPORTE COUNTY SECTION CORNER *SHEET 1386*

DATE: APR 2010
CREW: TJH & KAR

NORTHWEST CORNER OF SECTION 36
NORTHEAST CORNER OF SECTION 35
SOUTHWEST CORNER OF SECTION 25
SOUTHEAST CORNER OF SECTION 26

TOWNSHIP 38 N.
RANGE 2 NW.
GALENA TOWNSHIP
LAPORTE COUNTY, INDIANA

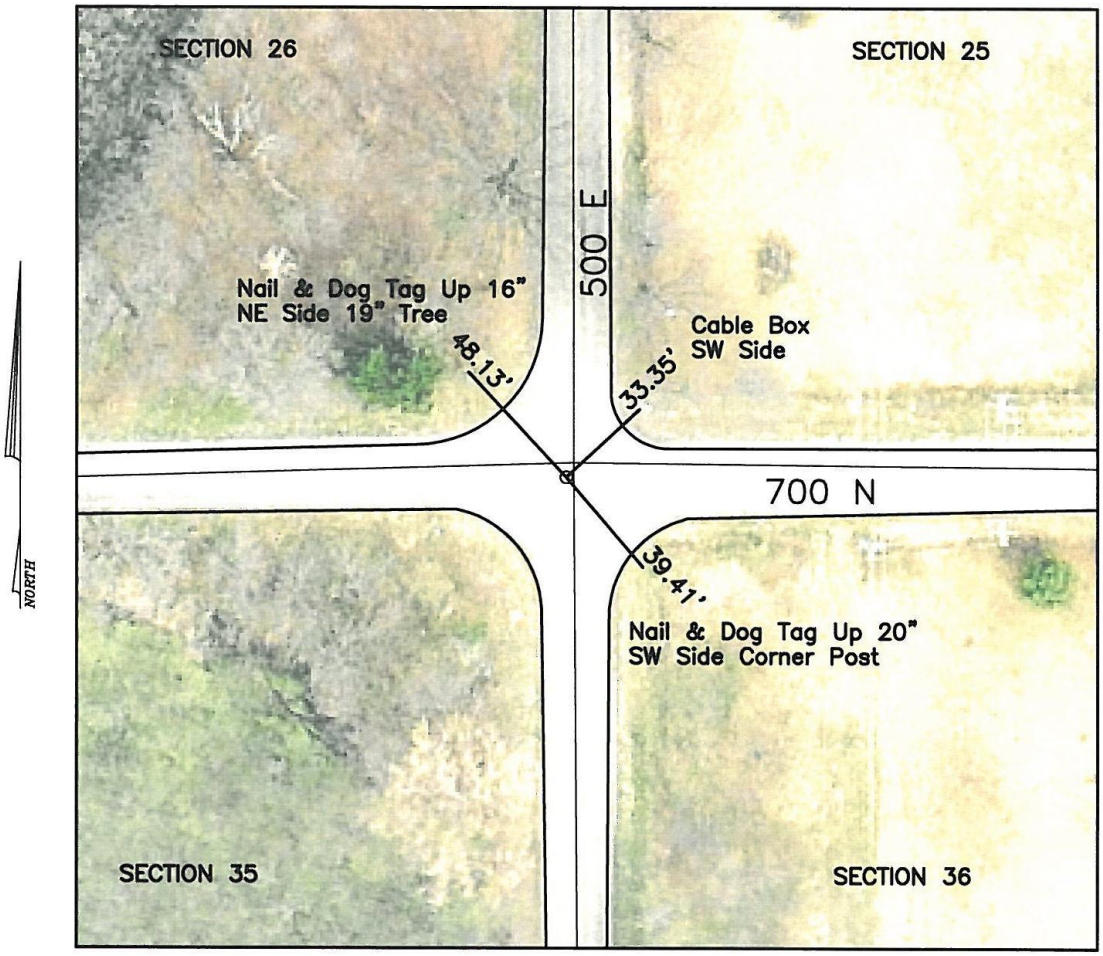

HISTORICAL NOTES:
8-25-1971 ?
7-8-1992 TJH&CHN -Revised, Found I.P. Set Monument
5-2-2007 TJH&KAR -took off 1/2" cap for construction

LAPORTE COUNTY SURVEYOR
555 MICHIGAN AVE. SUITE 104, LAPORTE, INDIANA 46350
PHONE 219-326-6808 EXT. 2225
Fax (219) 362-9804 Email SURVEYORGROUP@LAPORTECOUNTY.ORG

Scale: 1"=40'	Date: 7/28/11	Drawn By: KAR	Chk'd By: ____

LAPORTE COUNTY SECTION CORNER *SHEET 1387*

DATE: APR 2010
CREW: TJH & KAR

WEST CORNER OF SECTION 36
EAST CORNER OF SECTION 35

TOWNSHIP 38 N.
RANGE 2 NW.
GALENA TOWNSHIP
LAPORTE COUNTY, INDIANA

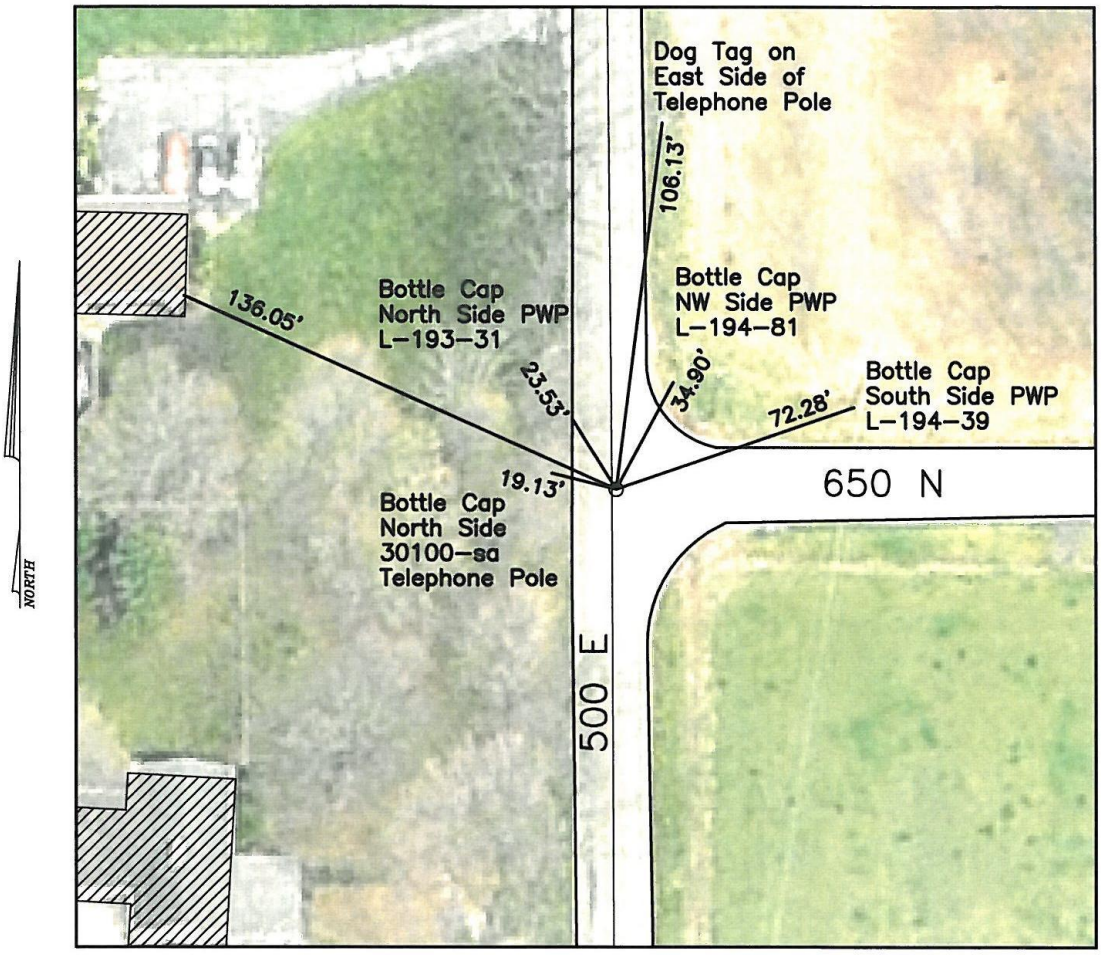

HISTORICAL NOTES:
1974 CBW&JEK -Found R/R Spike, set monument. Book 241, p.22
5-4-1987 SCT&KRC -Raised & Retied
6-9-2003 TJH&KAR -Retied, raised w/1-5" spacer, 1-1" spacer, 1/2" cap
April 2010 TJH&KAR -Monument Flush, witnesses good

LAPORTE COUNTY SURVEYOR

555 MICHIGAN AVE. SUITE 104, LAPORTE, INDIANA 46350
PHONE 219-326-6808 EXT. 2225
Fax (219) 362-9804 Email SURVEYORGROUP@LAPORTECOUNTY.ORG

Scale: 1"=40'	Date: 7/28/11	Drawn By: KAR	Chk'd By: ____

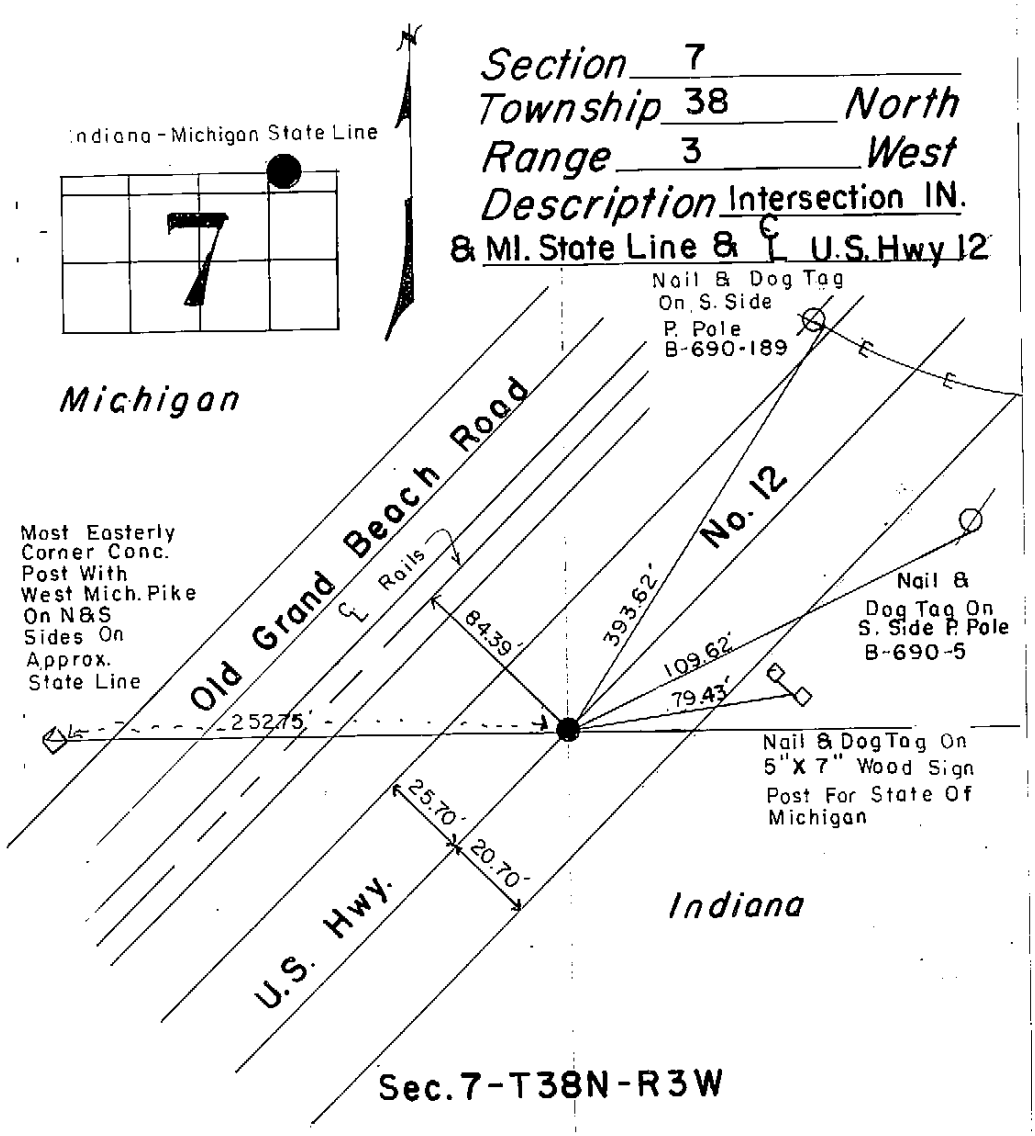

Date: 7-24-1989

Found by: S.C.T. & K.D.C.

Remarks: Fd. Very Old Iron Pin In Round Valve Box, Book 261 Page 6

LAPORTE COUNTY SECTION CORNER *SHEET 1389*

DATE: OCT 2009
CREW: TJH & KAR

NORTHEAST CORNER OF FRACTIONAL SECTION 12
NORTHWEST CORNER OF FRACTIONAL SECTION 7

TOWNSHIP 38 N.
RANGE 3 NW.
SPRINGFIELD TOWNSHIP
LAPORTE COUNTY, INDIANA

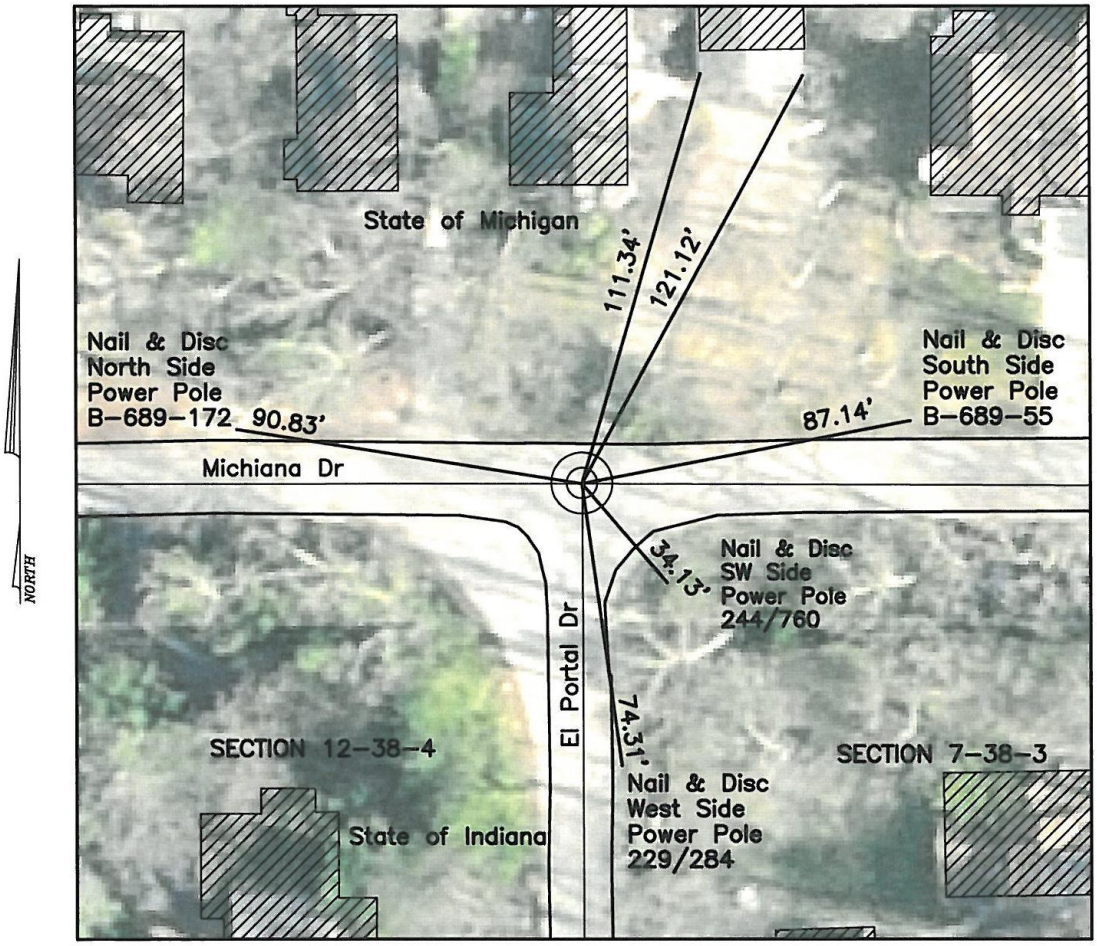

HISTORICAL NOTES:
6-6-1984 SCT&MTK -Found long 1" pipe, drove down & set C.I. Monument on top. Found newer short bolt .08' North & .07' West of Corner. Cap on Monument reads "Survey Marker." Book 257, p.13.
October 2009 TJH&KAR -Checked, MON Flush, witnesses good.

LAPORTE COUNTY SURVEYOR

555 MICHIGAN AVE. SUITE 104, LAPORTE, INDIANA 46350
PHONE 219-326-6808 EXT. 2225
Fax (219) 362-9804 Email SURVEYORGROUP@LAPORTECOUNTY.ORG

Scale: 1"=40'	Date: 6/30/11	Drawn By: KAR	Chk'd By: ____

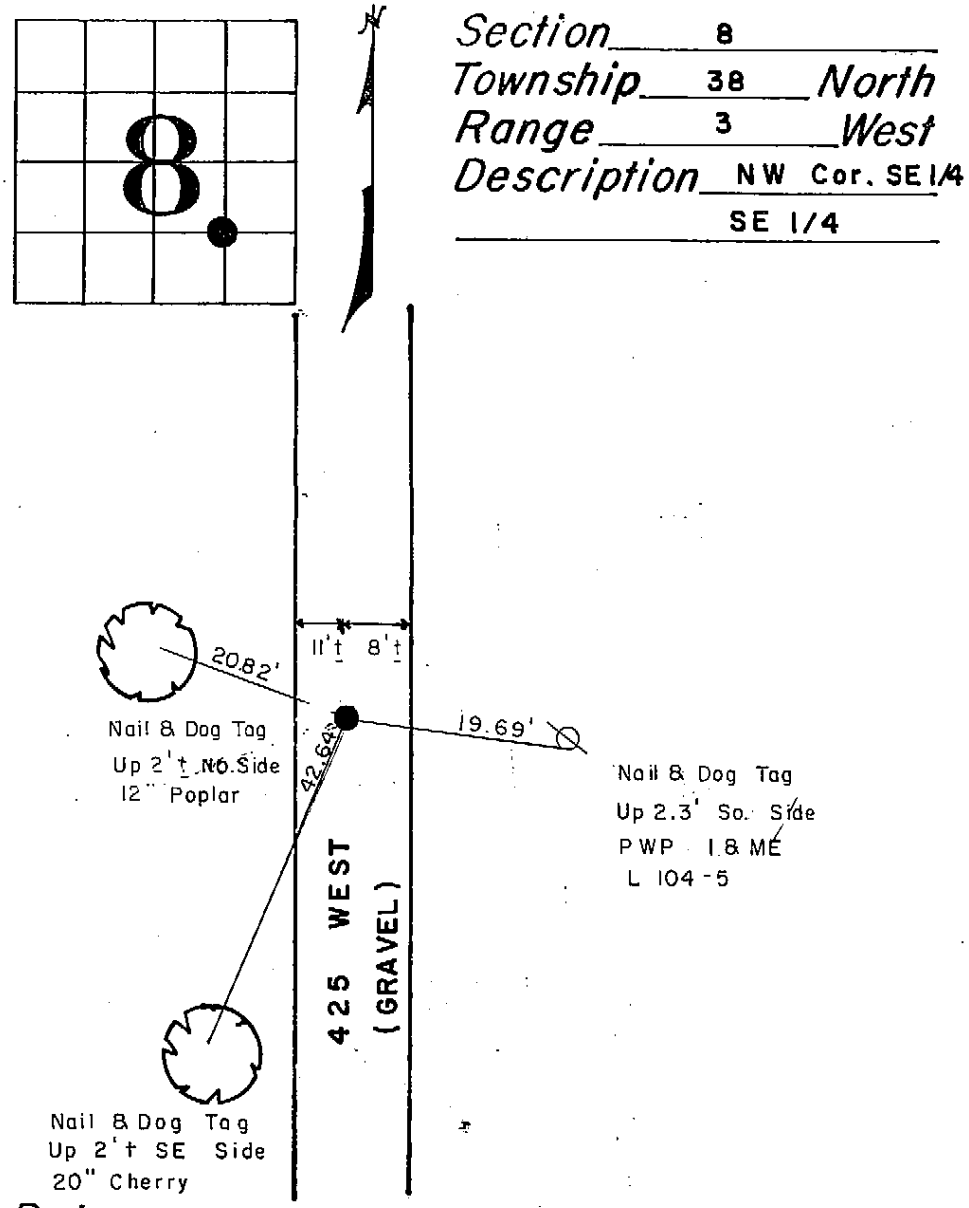

Section 8
Township 38 North
Range 3 West
Description NW Cor. SE 1/4
SE 1/4

Date: 7/23/92
Found by: RTB & TJH
Remarks: 3/4" I.P. (F) Down 2" Sunny & Warm 70°±

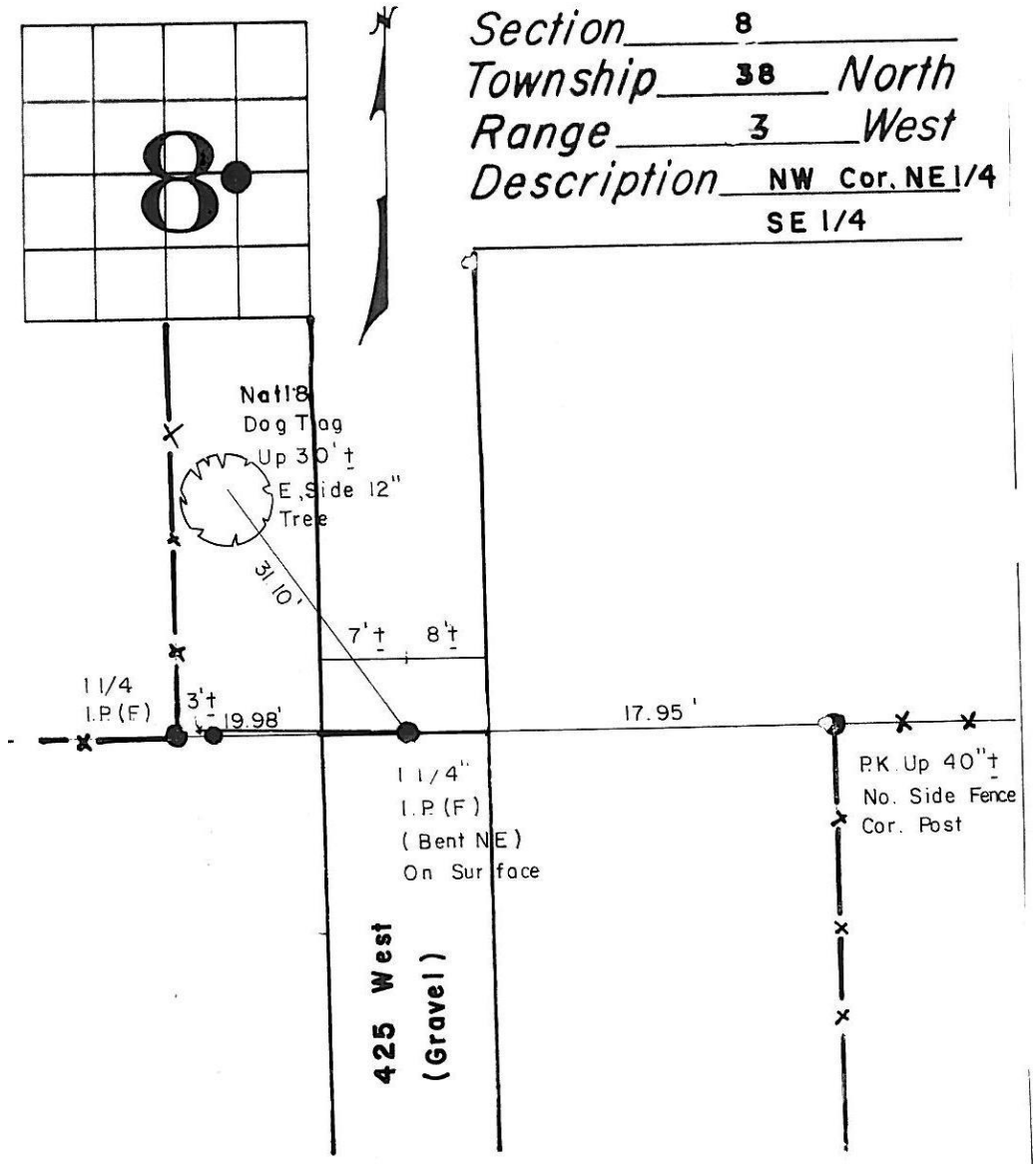

Date: 7/23/92

Found by: RTB & TJH

Remarks: I.P. Bent NE On Surface CLDY & COOL 65° ±

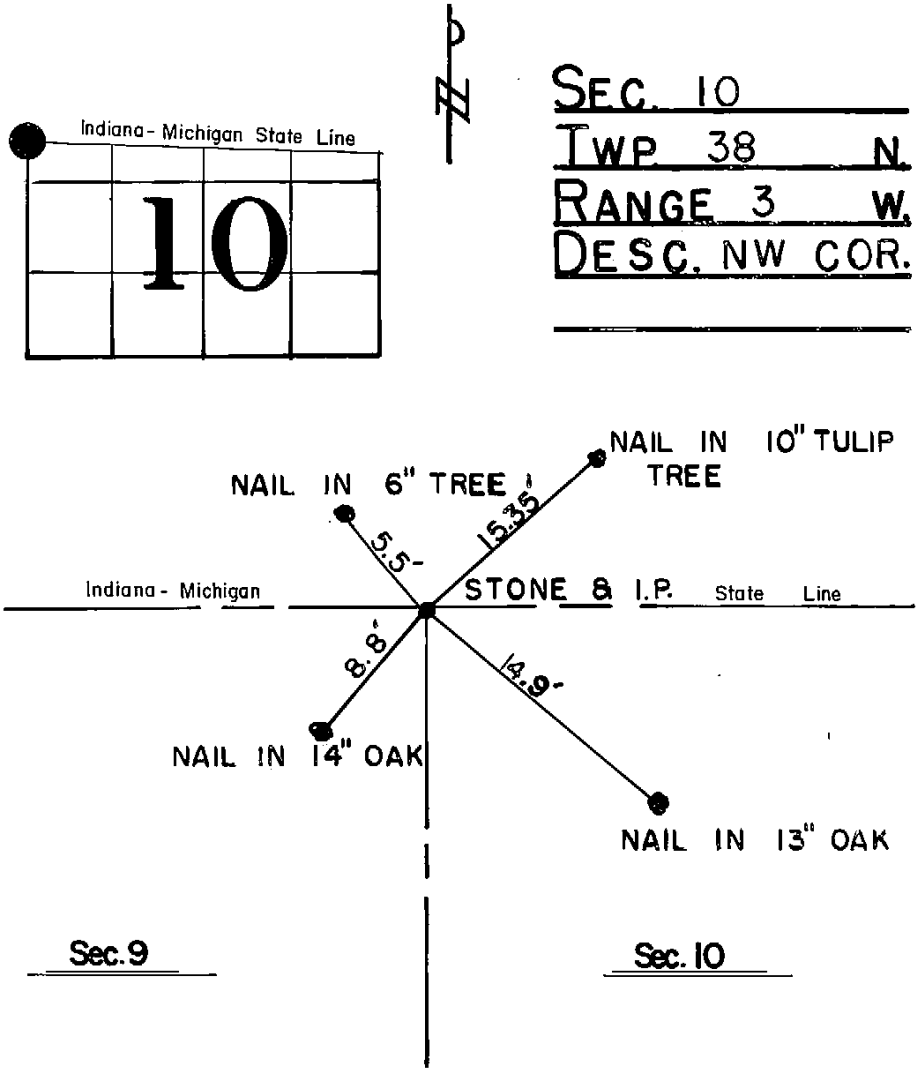

SEE ALSO NE ¼ 09-38-3

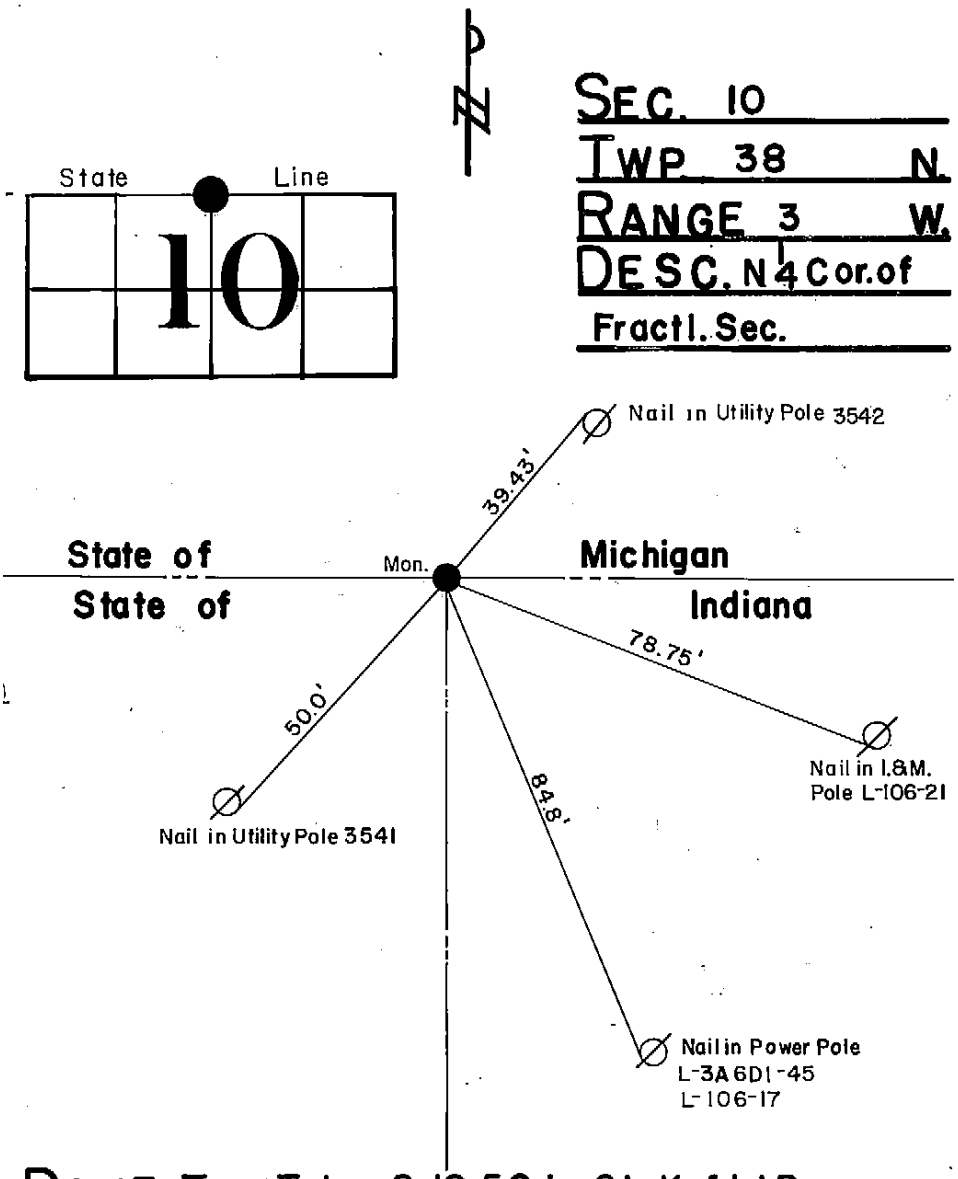

SEC. 10
TWP. 38 N.
RANGE 3 W.
DESC. N¼ Cor. of Fractl. Sec.

DATE: Ties Taken 2-19-58 by G.L.K. fd. I.P.
FOUND BY: Set C.I. Mon. Aug. 1971 by K.W.Y. & R.O.L.
REMARKS: No ties taken in 1971.

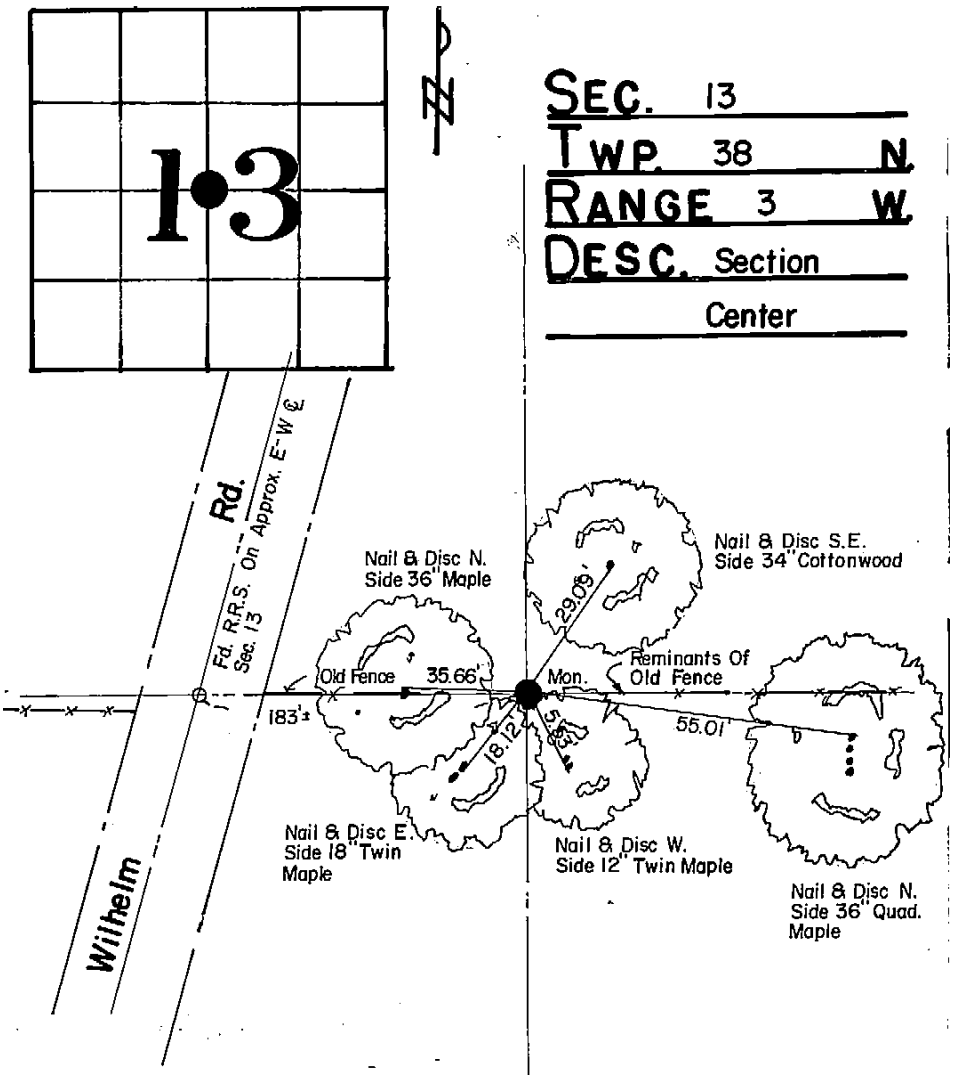

SEC. 13
TWP. 38 N.
RANGE 3 W.
DESC. Section
Center

DATE: 6/25/84
FOUND BY: S.C.T. & M.T.K.
REMARKS: Fd. stone that has been used for surveys for many years. Set C.I.Mon. Book 257,p.29.

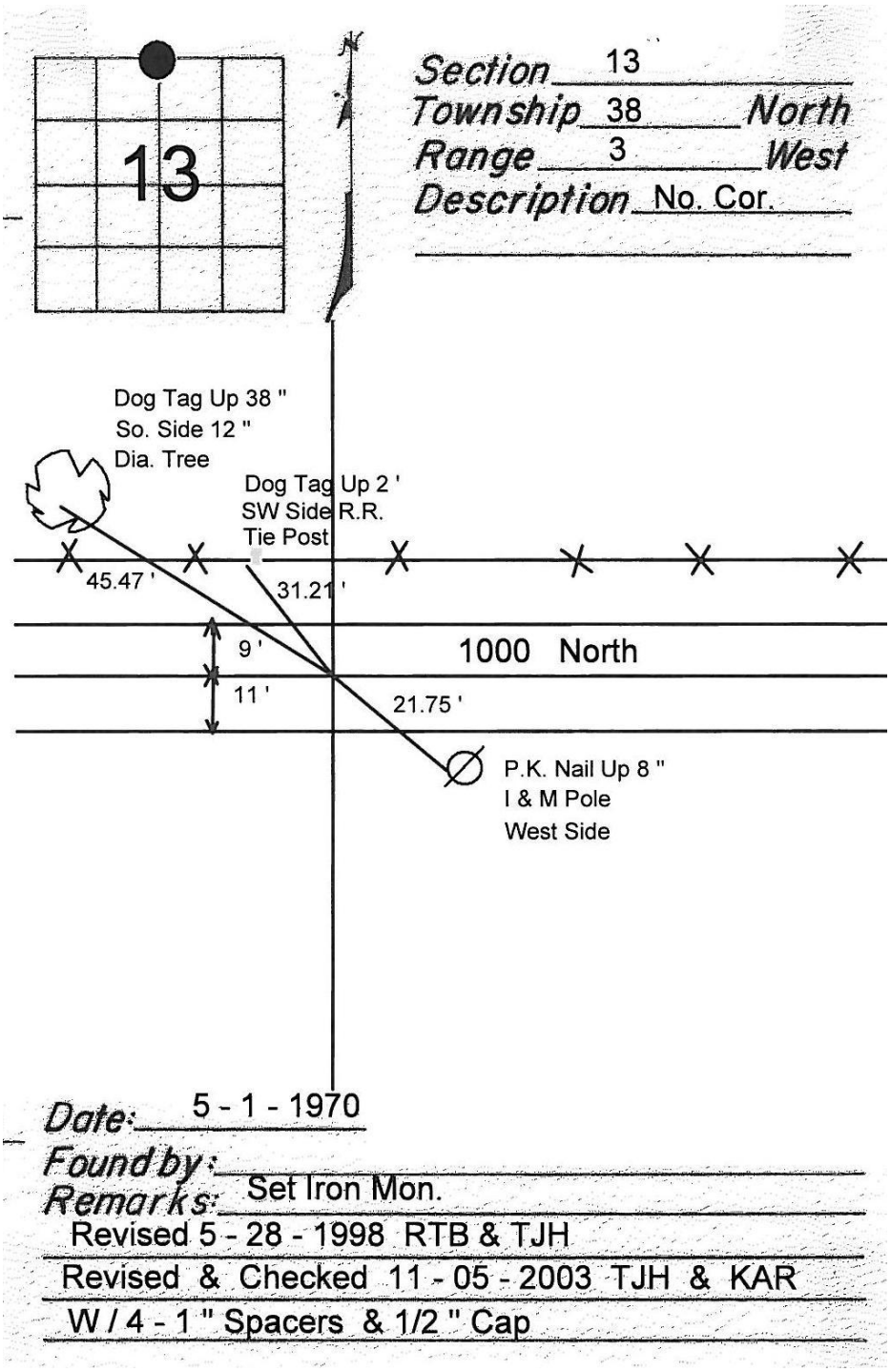

SEE ALSO S ¼ 12-38-3

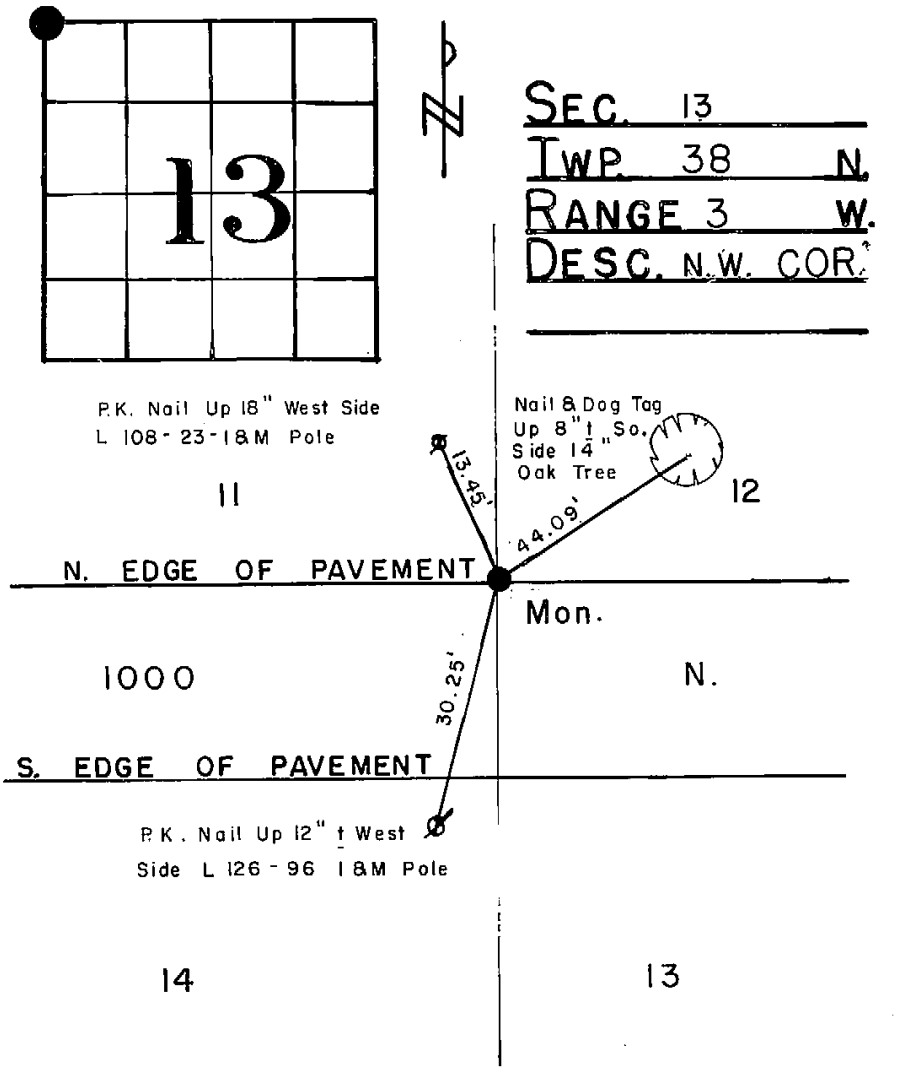

DATE: 5-1-70

FOUND BY:

REMARKS: SET IRON MONUMENT

Found Iron Pipe

Revised 5-28-98 Replaced with New Mon. Plus 1-2" Spacer 8 1/2" Cap
Sunny 70° ±/- TJH & RTB

SEE ALSO NE ¼ 14-38-3
SE ¼ 11-38-3
SW ¼ 12-38-3

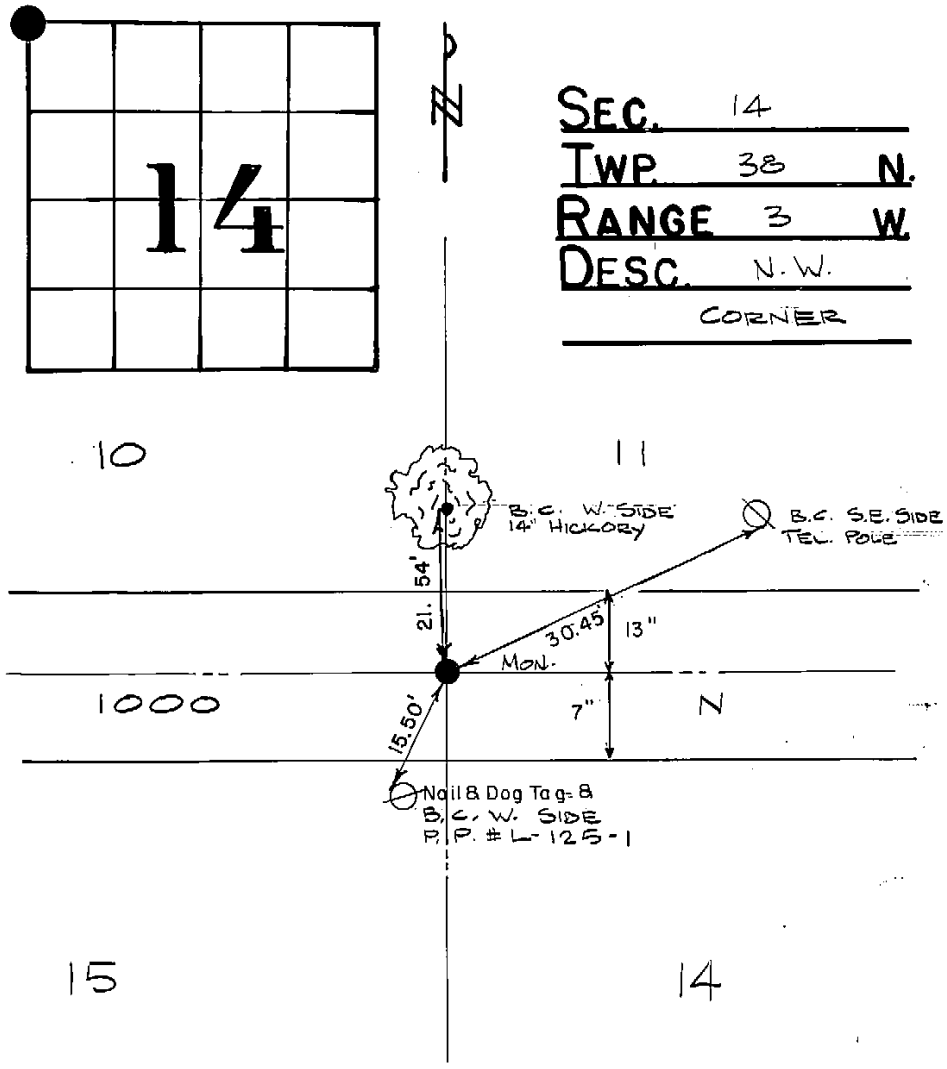

DATE: 1974

FOUND BY: C.B.W. - J.E.K.

REMARKS: FD. R.R. RAIL SET MON.

BOOK 241, P. 41 RAISED WITH 1-2", 1-1" SPACERS

1/2" CAP 90° +/- HOT & SUNNY TJH

SEE ALSO NE ¼ 15-38-3
SE ¼ 10-38-3
SW ¼ 11-38-3

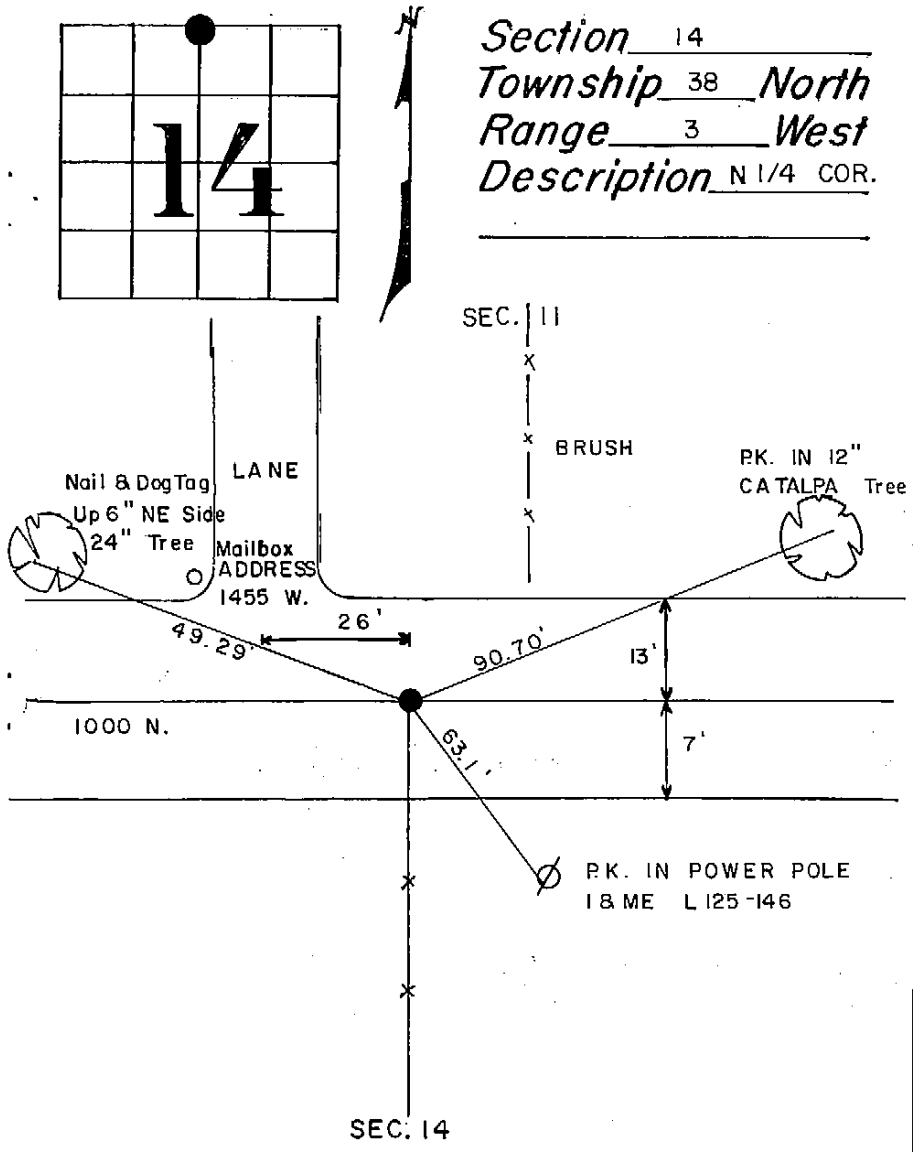

Section 14
Township 38 North
Range 3 West
Description N 1/4 COR.

Date: 9-9-71
Found by: KWY
Remarks: SET IRON MONUMENT. FOUND IRON PIPE. MON. BROKEN OFF. RE-SET MON. " DID NOT FIND I. PIPE FOUND R/R RAIL" SET MON. WITH 2" SPACER & 1/2"Cap OVER R/R RAIL 6/13/94 85° +/- TJH

SEE ALSO S ¼ 11-38-3

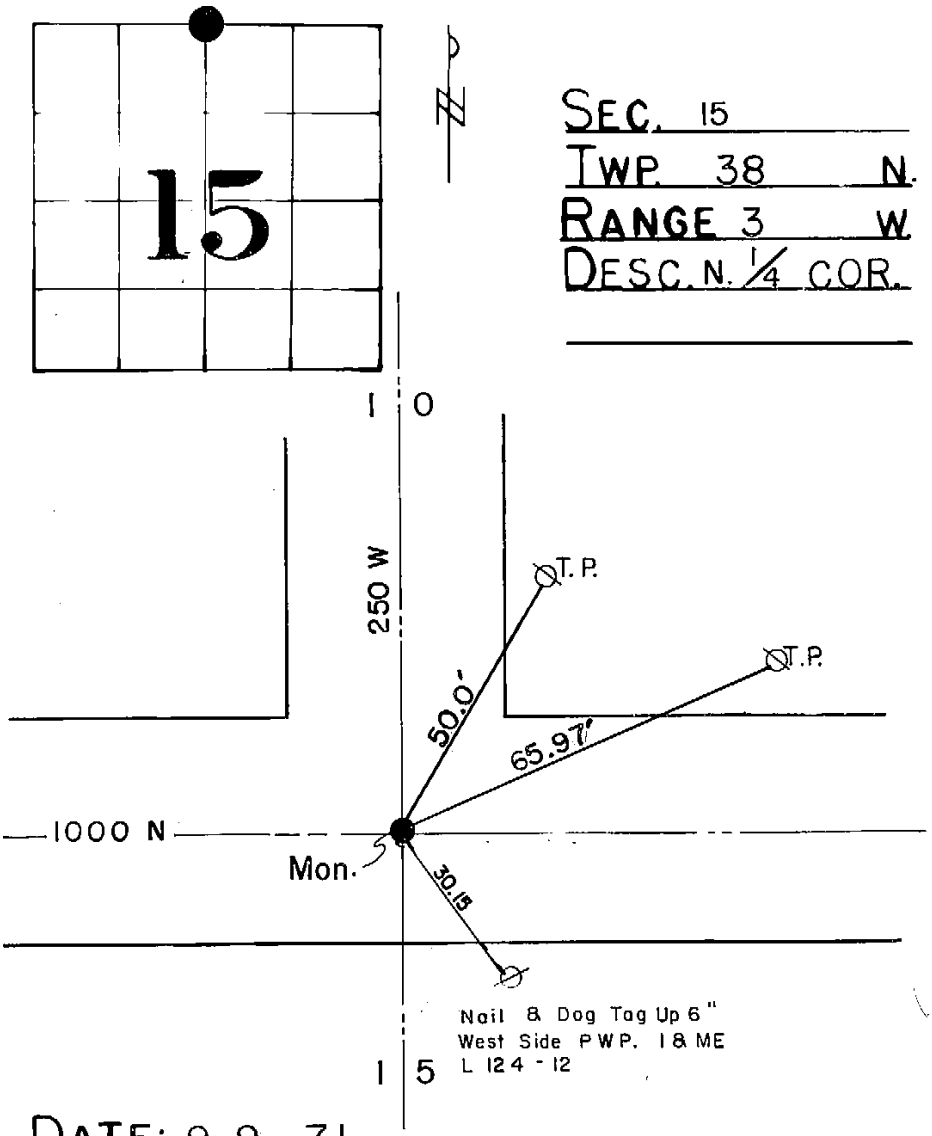

SEE ALSO S ¼ 10-38-3

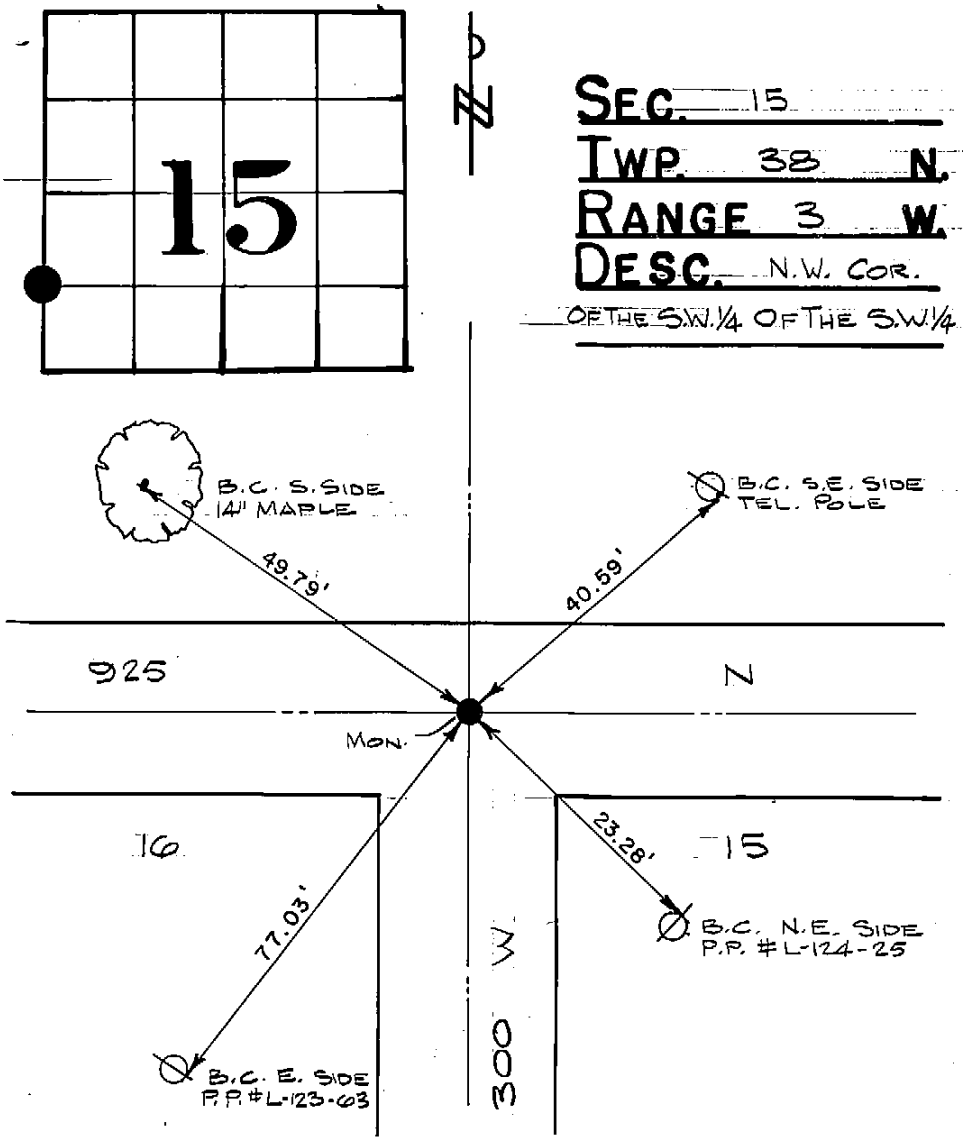

SEE ALSO NE ¼ of the SE ¼ of the SE ¼ 16-38-3

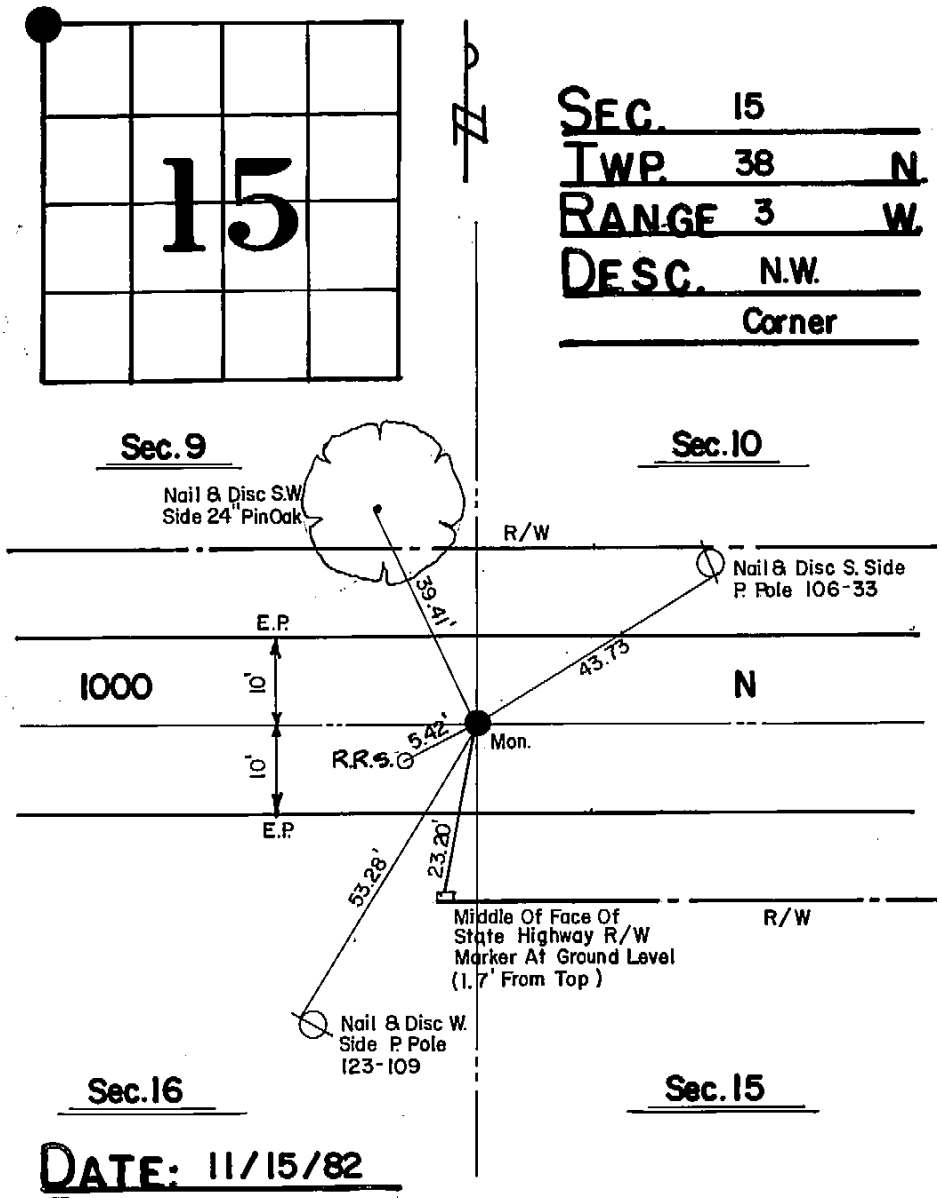

DATE: 11/15/82

FOUND BY: S.C.T. & D.P.S.

REMARKS: Found C.I. Mon. previous ties in duplicate book, found R.R.Spike 4.1'± S. & 3.6'± W. Book 254, p.66.

SEE ALSO NE ¼ 16-38-3
SE ¼ 09-38-3
SW ¼ 10-38-3

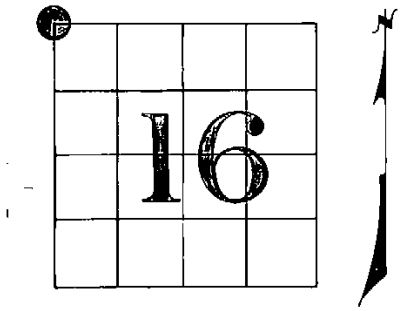

Section 16
Township 38 North
Range 3 West
Description N.W.Cor.

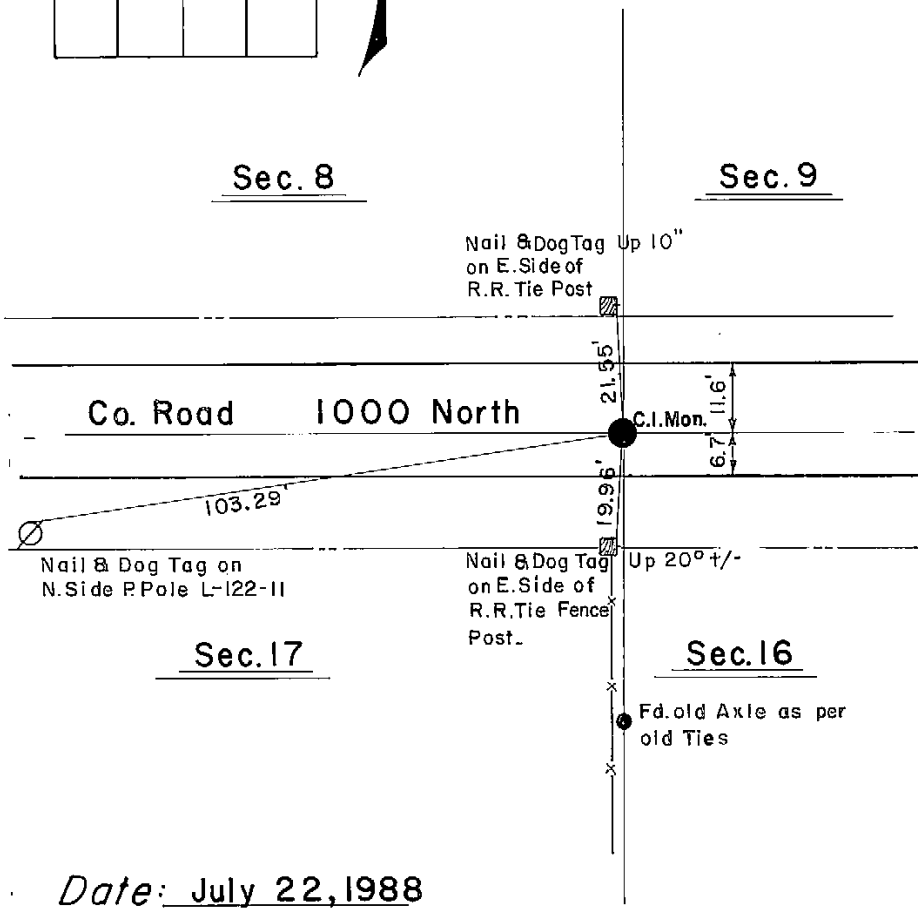

Date: July 22, 1988
Found by: S.C.T. & T.D.T.
Remarks: Found 2 Stones & glass insulator with hub over same. Set C.I.Mon. over stone. Previously set C.I. Mon. was 1.5' W. & 0.90' N. - Removed. Also Fd. I.P. 2.5' W. & 1.15' N. of Cor. - Removed. Book 260, p. 40.
RAISED WITH 1-2", 1-1" SPACER & 1/2" CAP TJH 6/7/94 80° +/-

SEE ALSO NE ¼ 17-38-3
SE ¼ 08-38-3
SW ¼ 09-38-3

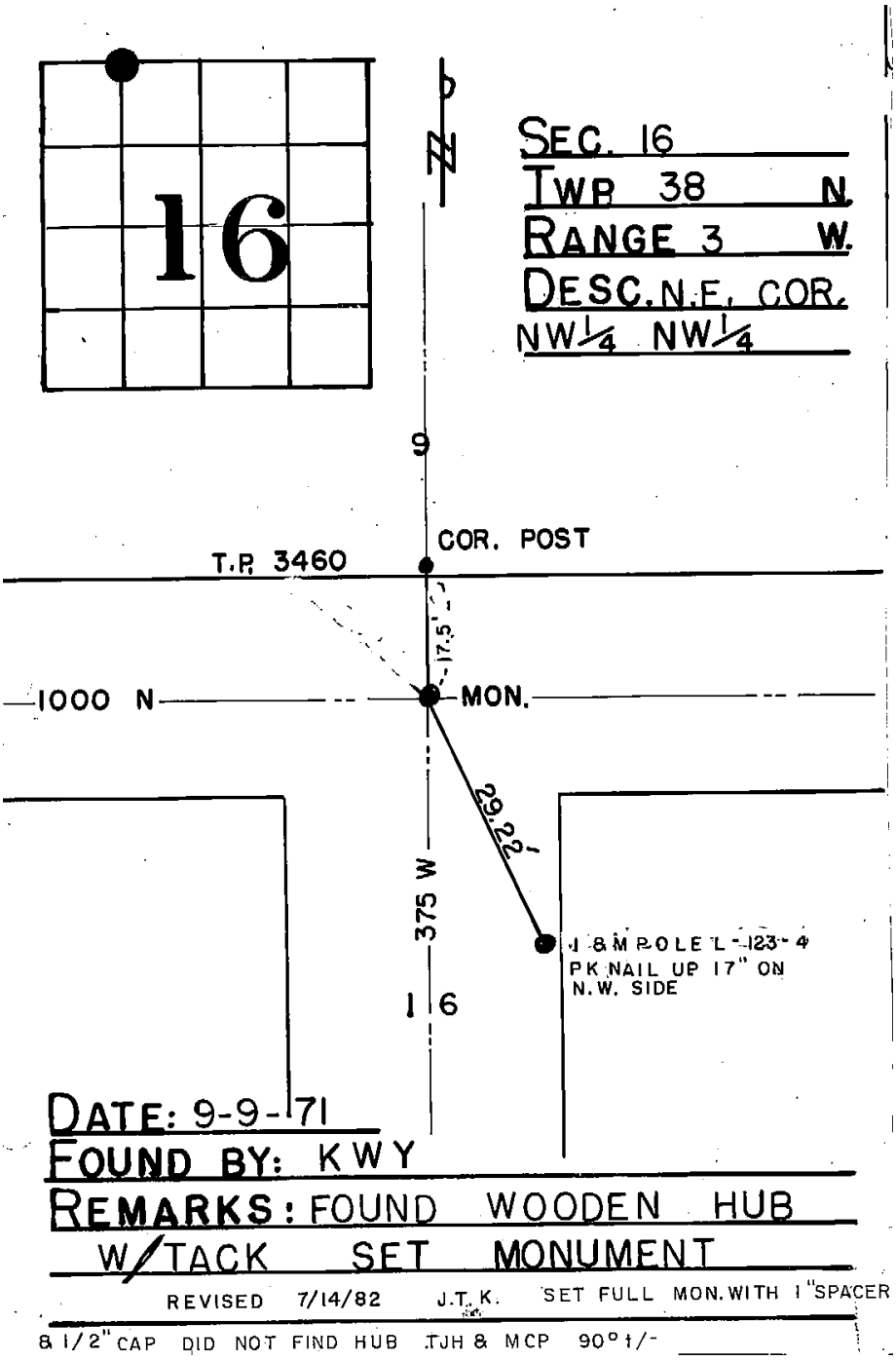

SEE ALSO SE ¼ of the SW ¼ of the SW ¼ 09-38-3

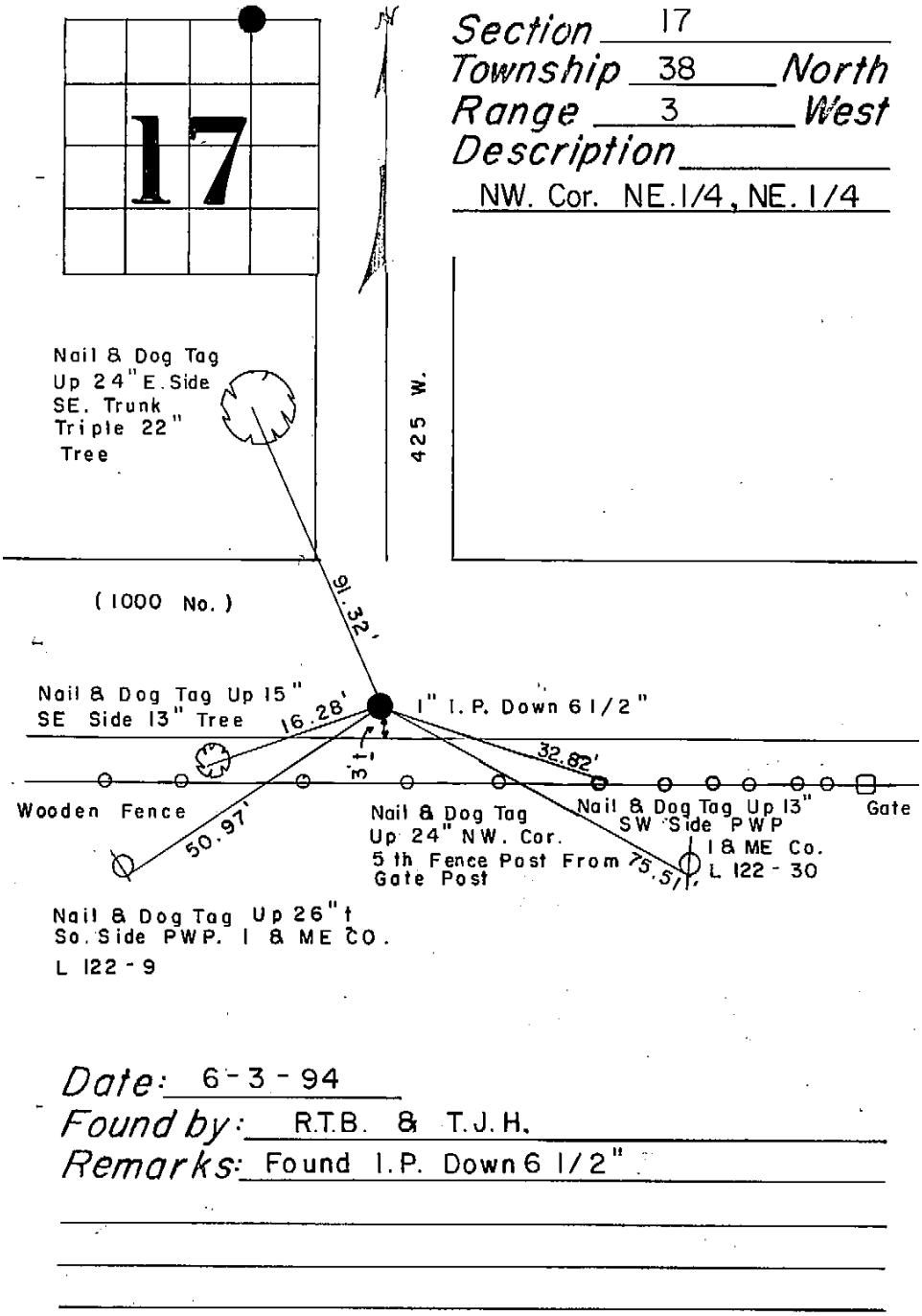

SEE ALSO SW ¼ of the SE ¼ of the SE ¼ 08-38-3

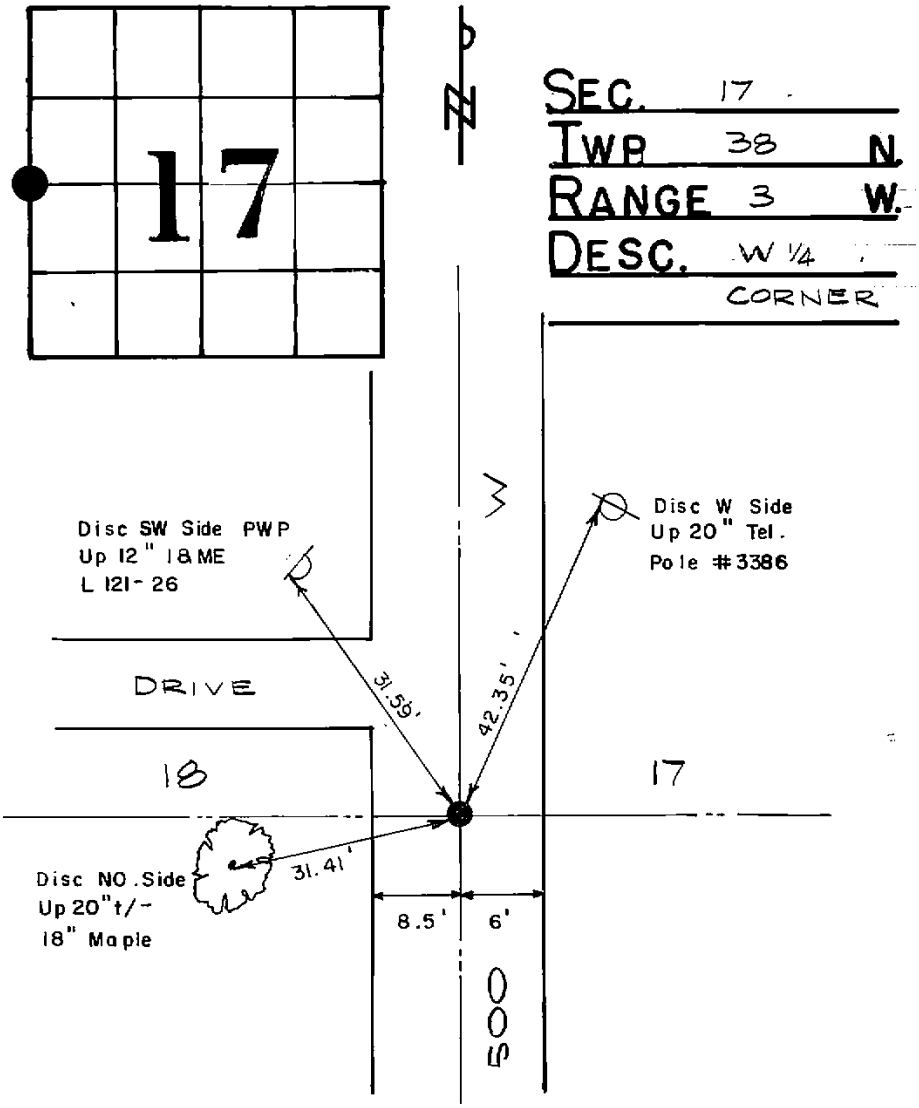

SEC. 17
TWP 38 N.
RANGE 3 W.
DESC. W ¼ CORNER

DATE: 1976
FOUND BY: C.B.W. & D.W.C.
REMARKS: FD. TWO PIPES & A HUB.
SET MON. BOOK 244, P.55
REVISED 8/25/93 RTB & TJH 90° t/- DOWN 5 1/2" t/-

SEE ALSO E ¼ 18-38-3

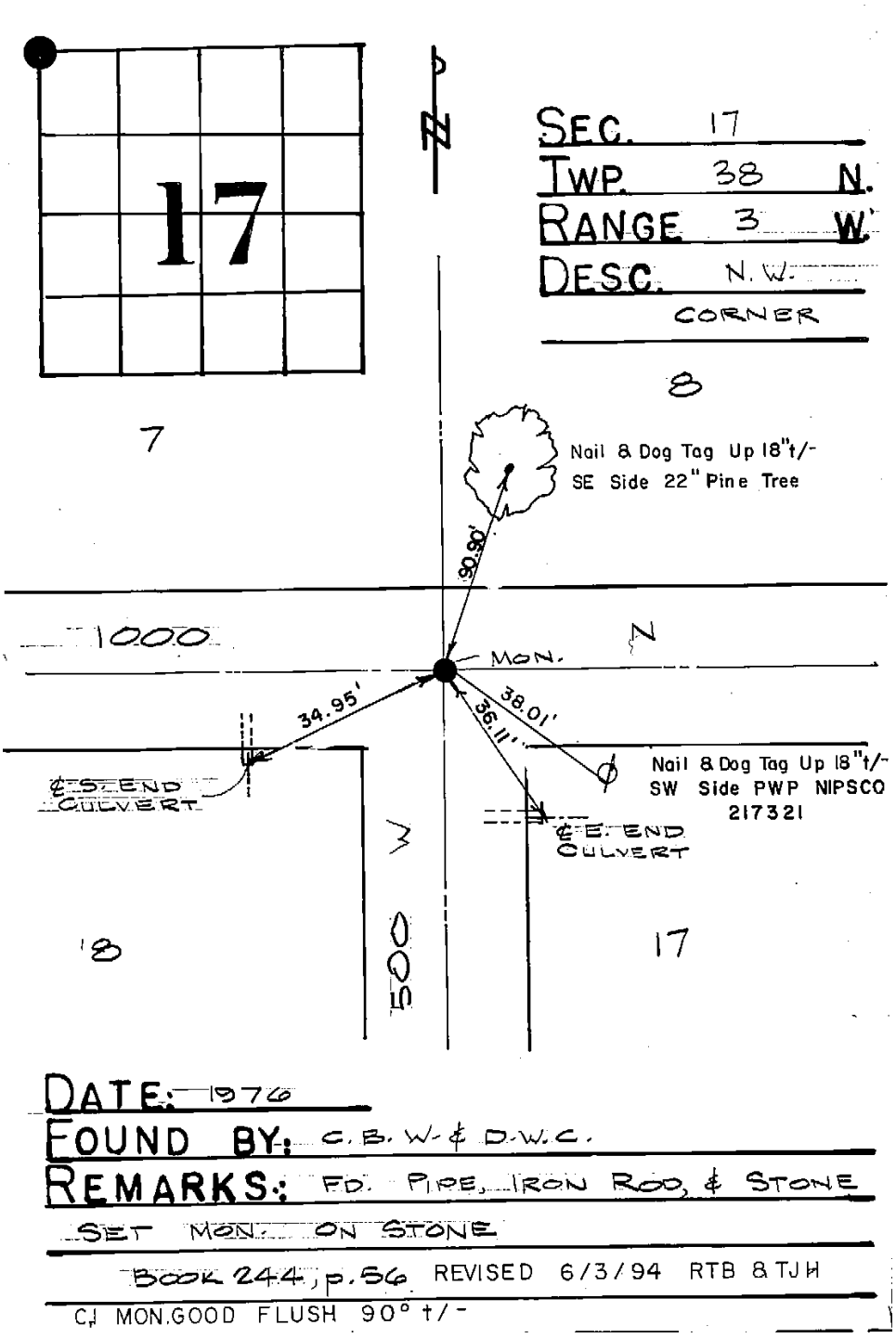

SEE ALSO NE ¼ 18-38-3
SE ¼ 07-38-3
SW ¼ 08-38-3

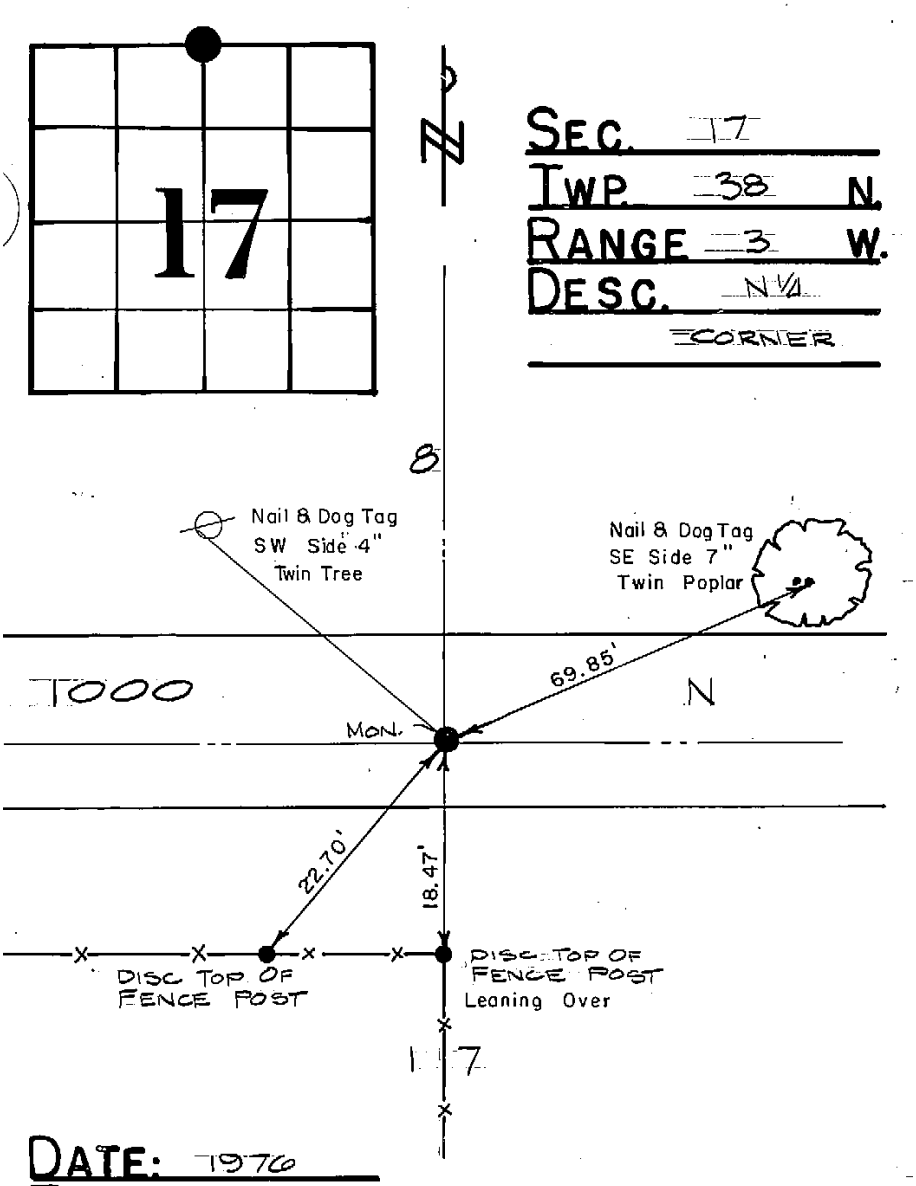

SEE ALSO S ¼ 08-38-3

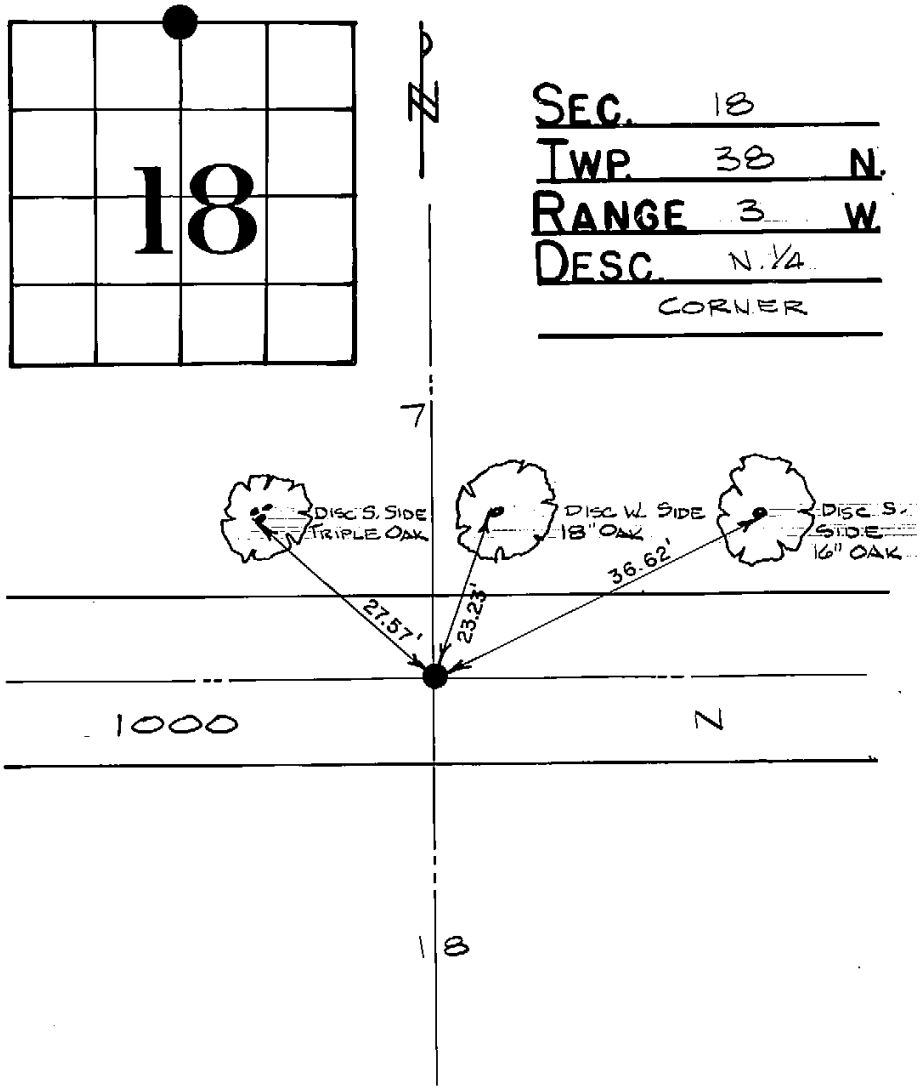

SEE ALSO S ¼ 07-38-3

LAPORTE COUNTY SECTION CORNER *SHEET 1409*

DATE: OCT 2009
CREW: TJH & KAR

NORTHWEST CORNER OF SECTION 18-38-3
NORTHEAST CORNER OF SECTION 13-38-4
SOUTHWEST CORNER OF SECTION 07-38-3
SOUTHEAST CORNER OF SECTION 12-38-4

TOWNSHIP 38 N.
RANGE 3 NW.
SPRINGFIELD TOWNSHIP
LAPORTE COUNTY, INDIANA

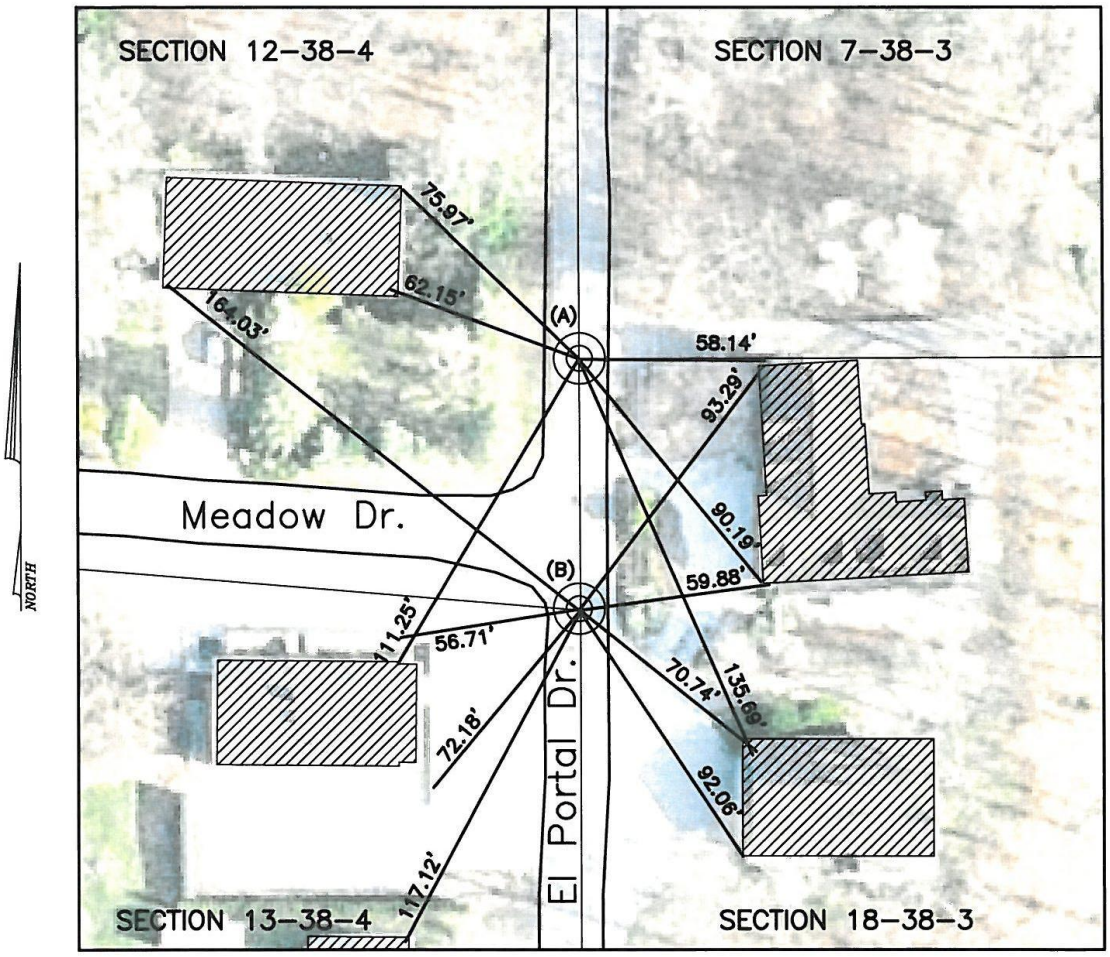

HISTORICAL NOTES:
6-11-1984 SCT&MTK --(A) Found Boat Spike over 1/2" iron pipe. drove I.P. down & Set C.I.MON on top. Bk 257, p.17. (B) Found boat spike over 1 1/4" iron pipe. Drove I.P. down & set C.I. MON on top. Bk 257, p.16
6-16-2005 TJH&KAR --(A) Fixed broken MON raised w/1-2"spacer, 1/2" cap. (B) Raised w/ 1/2" cap

LAPORTE COUNTY SURVEYOR

555 MICHIGAN AVE. SUITE 104, LAPORTE, INDIANA 46350
PHONE 219-326-6808 EXT. 2225
Fax (219) 362-9804 Email SURVEYORGROUP@LAPORTECOUNTY.ORG

Scale: 1"=40'	Date: 6/30/11	Drawn By: KAR	Chk'd By: ____

LAPORTE COUNTY SECTION CORNER *SHEET 1410*

DATE: OCT 2009
CREW: TJH & KAR

EAST CORNER OF SECTION 13-38-4
WEST CORNER OF SECTION 18-38-3

TOWNSHIP 38 N.
RANGE 3 NW.
SPRINGFIELD TOWNSHIP
LAPORTE COUNTY, INDIANA

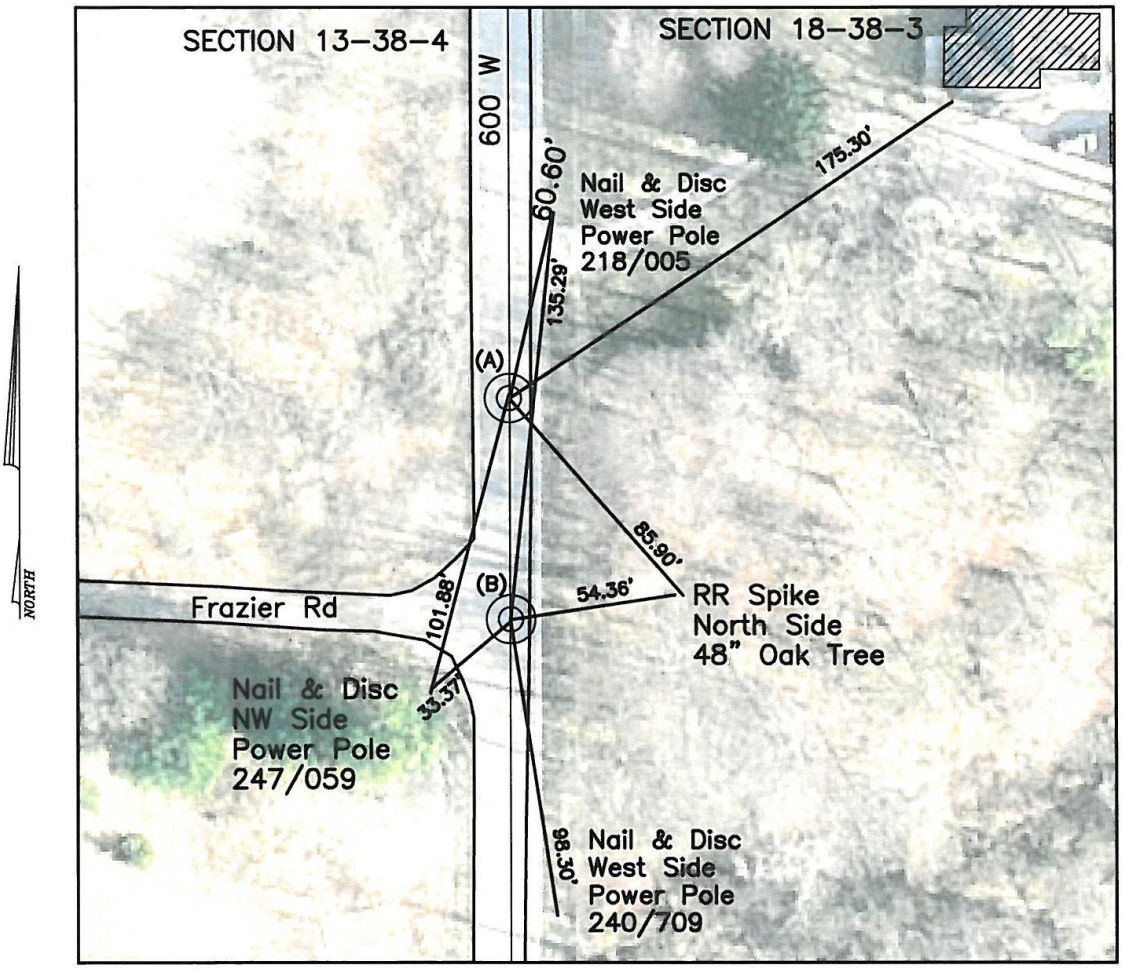

HISTORICAL NOTES:
6/6/84 SCT&MTK --Found Ford axle, drove down & set C.I. MON on top. Book 257, p.11
6-18-2004 TJH&KAR --(A) Brass Pin in Valve box (B) took off 1/2" cap, raised w/1-5" spacer, 3-1" spacers, 1/2" cap in valve box
October 2009 TJH&KAR --(A) Found brass plug in valve box, witnesses good. (B) Found C.I. MON in valve box, witnesses good

LAPORTE COUNTY SURVEYOR

555 MICHIGAN AVE. SUITE 104, LAPORTE, INDIANA 46350
PHONE 219-326-6808 EXT. 2225
Fax (219) 362-9804 Email SURVEYORGROUP@LAPORTECOUNTY.ORG

Scale: 1"=40'	Date: 6/30/11	Drawn By: KAR	Chk'd By: ____

LAPORTE COUNTY SECTION CORNER *SHEET 1411*

DATE: OCT 2009
CREW: TJH & KAR

NORTHWEST CORNER OF SECTION 19–38–3
NORTHEAST CORNER OF SECTION 24–38–4
SOUTHWEST CORNER OF SECTION 18–38–3
SOUTHEAST CORNER OF SECTION 13–38–4

TOWNSHIP 38 N.
RANGE 3 NW.
SPRINGFIELD TOWNSHIP
LAPORTE COUNTY, INDIANA

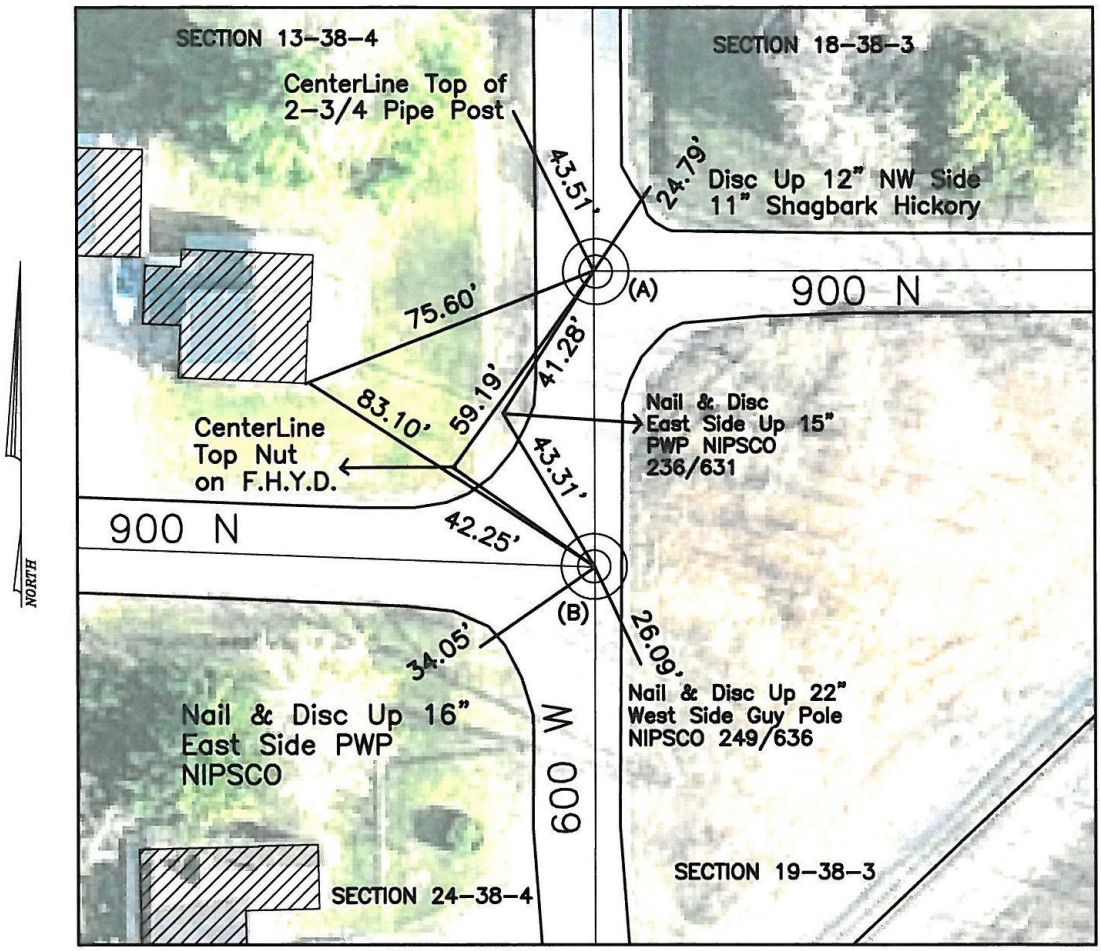

HISTORICAL NOTES:
1976 CBW&DWC ––Found pipe. Set MON. Bk 244, pg. 61
October 2009 TJH&KAR ––No monuments, just pipes in valve boxes, witnesses good

LAPORTE COUNTY SURVEYOR
555 MICHIGAN AVE. SUITE 104, LAPORTE, INDIANA 46350
PHONE 219–326–6808 EXT. 2225
Fax (219) 362–9804 Email SURVEYORGROUP@LAPORTECOUNTY.ORG

Scale: 1"=40'	Date: 6/30/11	Drawn By: KAR	Chk'd By: ____

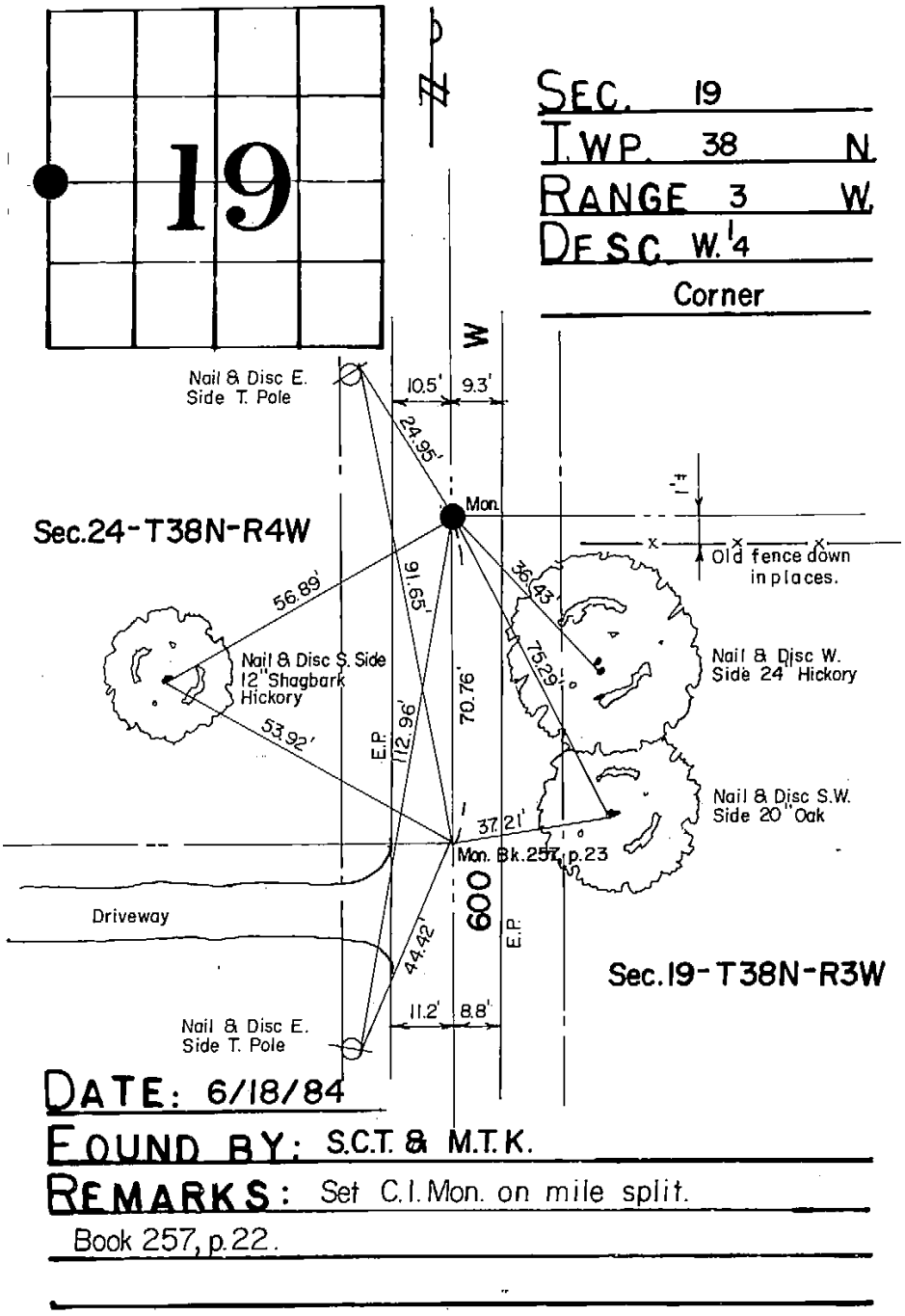

SEE ALSO E ¼ 24-38-4

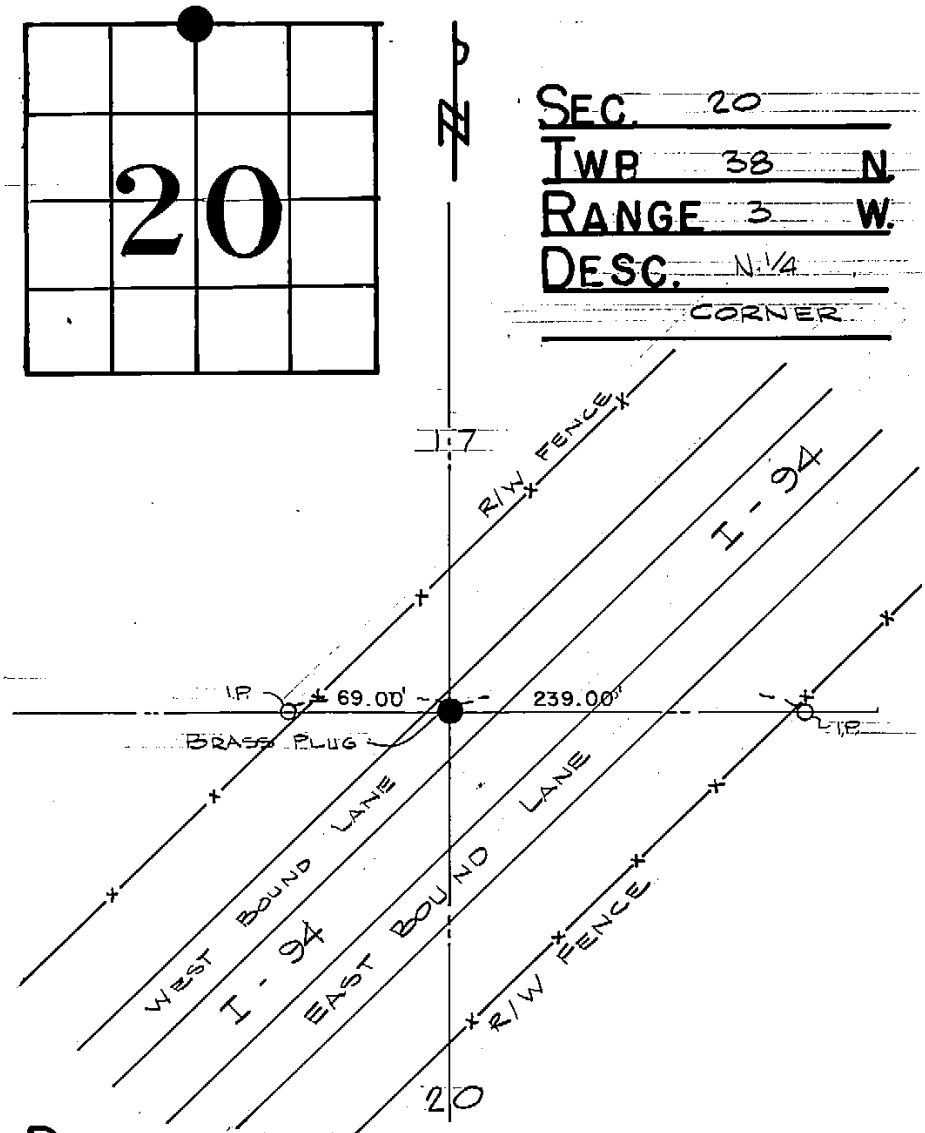

SEE ALSO S ¼ 17-38-3

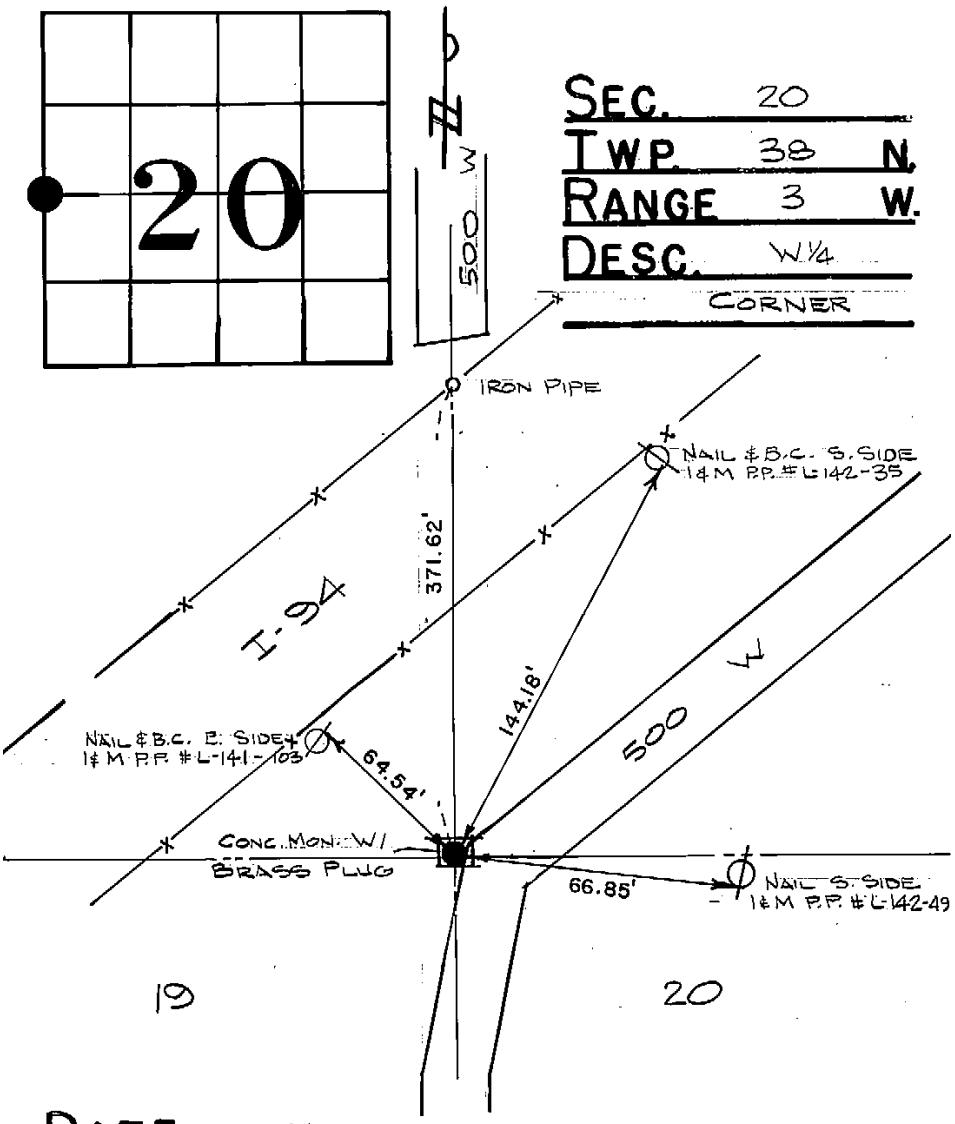

SEC. 20
TWP. 38 N.
RANGE 3 W.
DESC. W¼
CORNER

DATE: 1976
FOUND BY: C.B.W. & W.C.K.
REMARKS: FD. CONC. MON. W/ BRASS PLUG
BOOK 245, P. 30.

SEE ALSO E ¼ 19-38-3

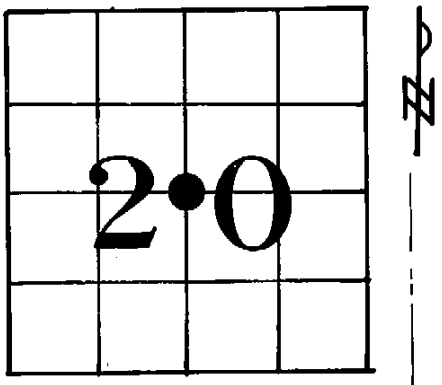

SEC. 20
TWP. 38 N.
RANGE 3 W.
DESC. SEC. CENTER

DATE: 1974
FOUND BY: C.B.W.
REMARKS: FD. IRON BAR SET MON.
MON. LOCATED NEXT TO R.R. TIE FENCE
POST IN MIDDLE OF FIELD BOOK 242 p. 47

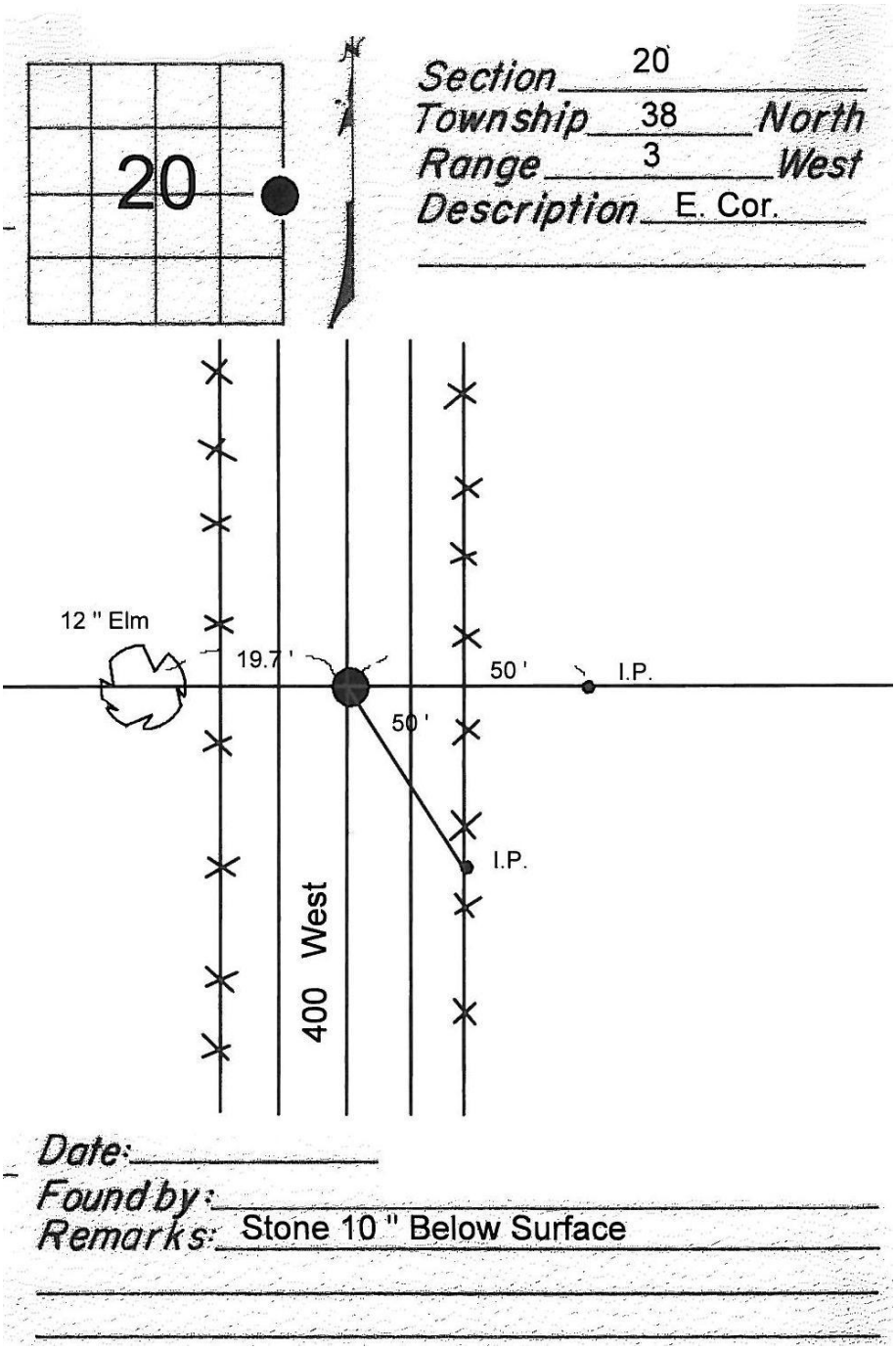

SEE ALSO W ¼ 21-38-3

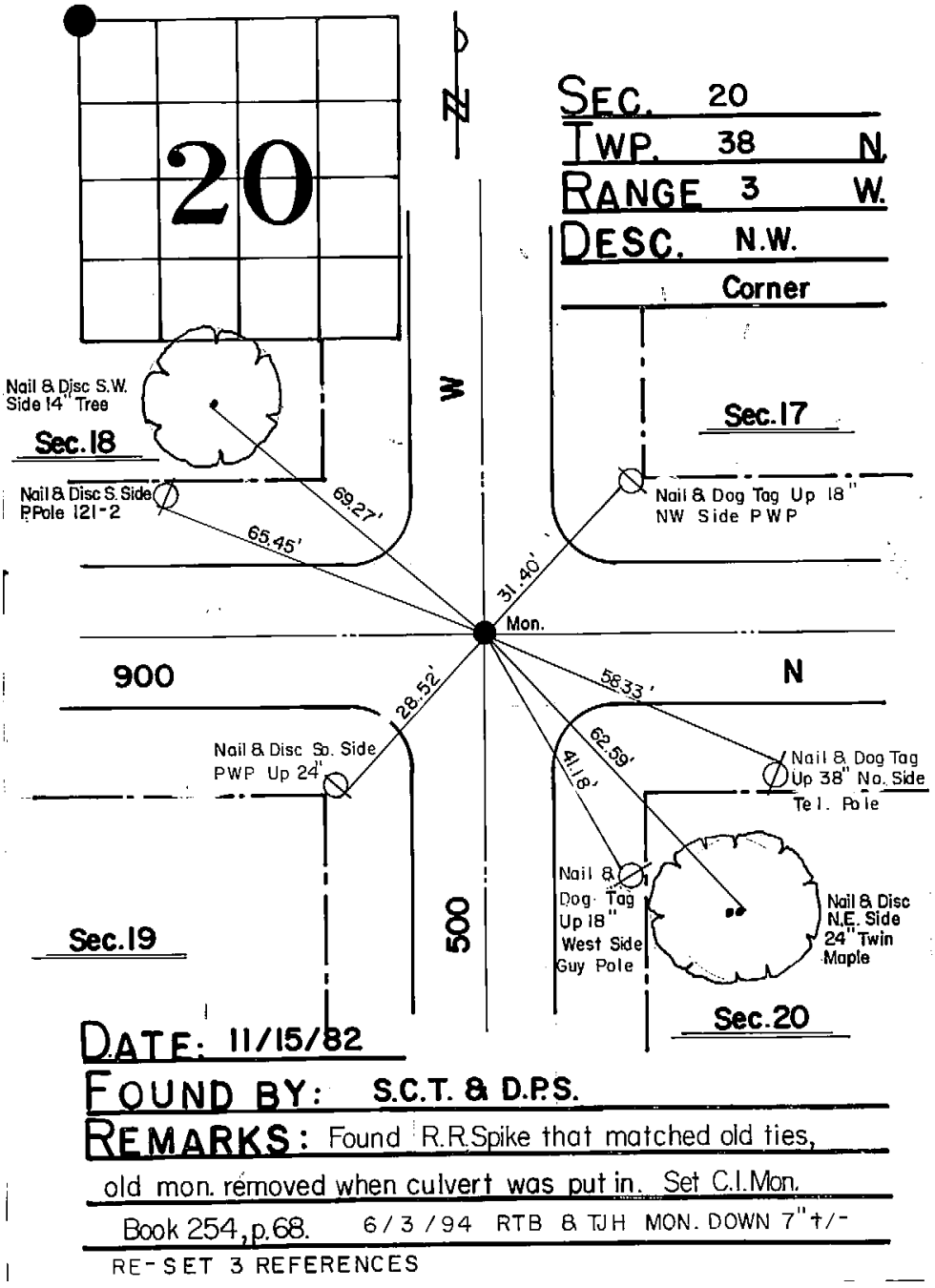

SEE ALSO NE ¼ 19-38-3
SE ¼ 18-38-3
SW ¼ 17-38-3

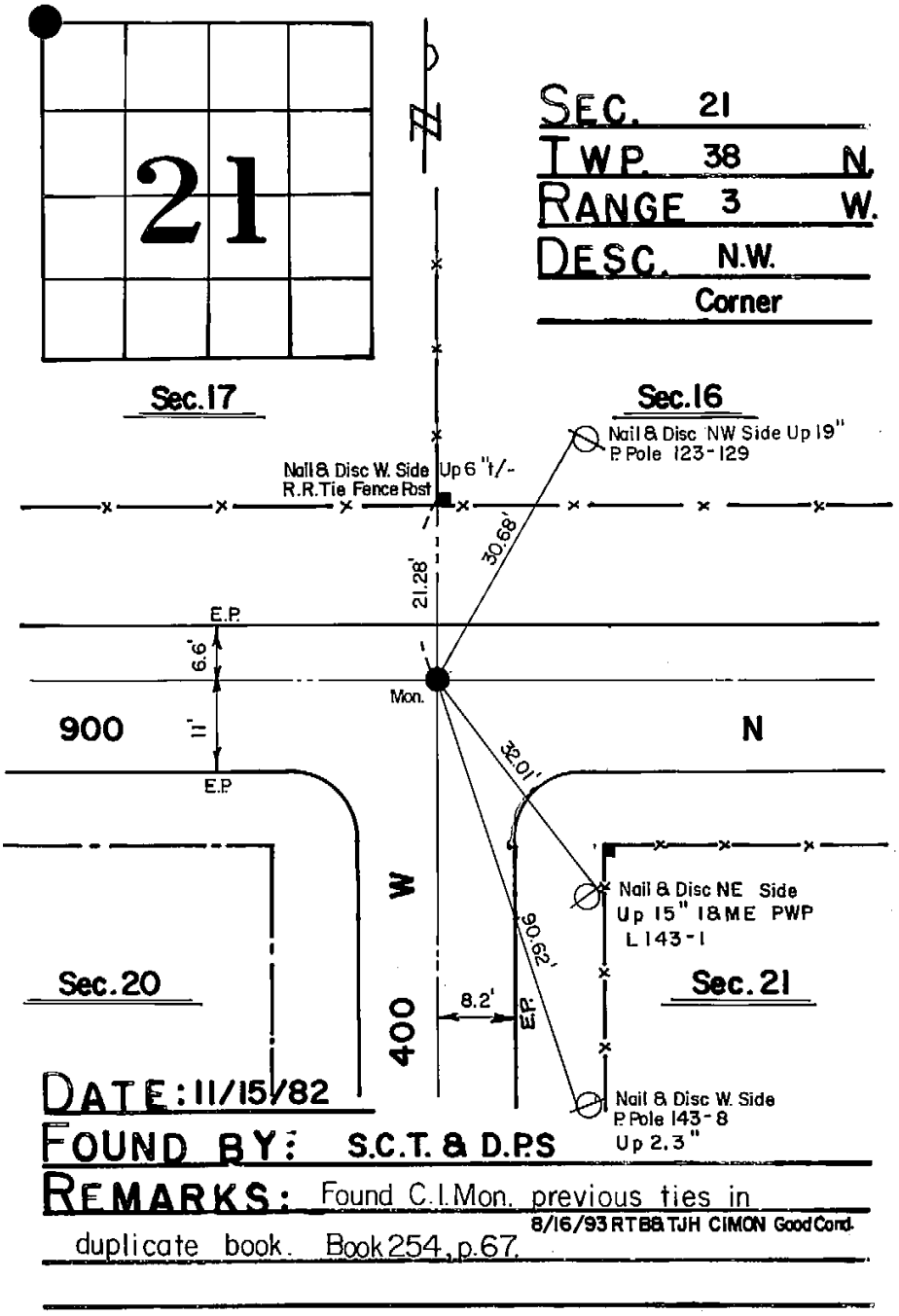

SEE ALSO NE ¼ 20-38-3
SE ¼ 17-38-3
SW ¼ 16-38-3

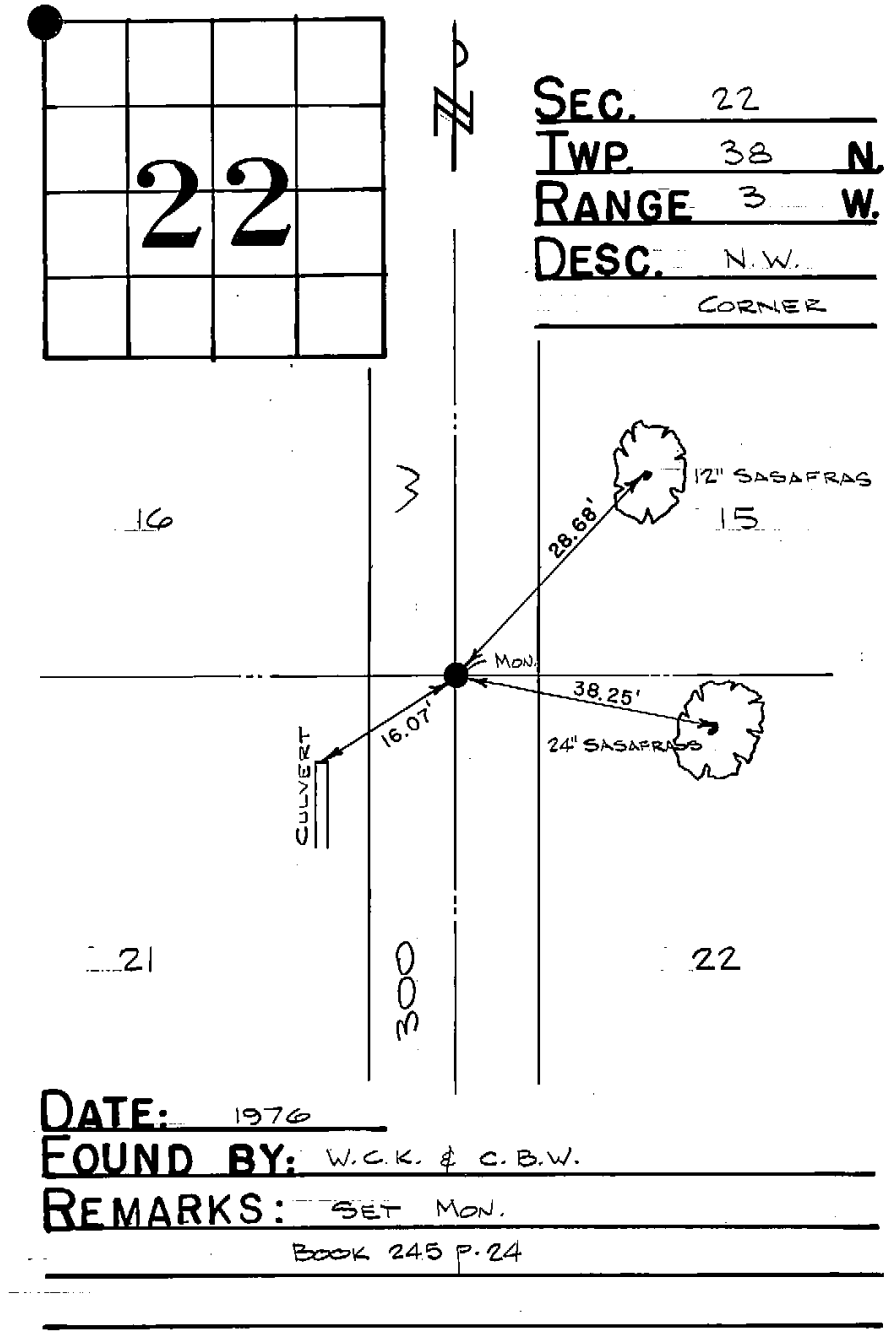

SEE ALSO NE ¼ 21-38-3
SE ¼ 16-38-3
SW ¼ 15-38-3

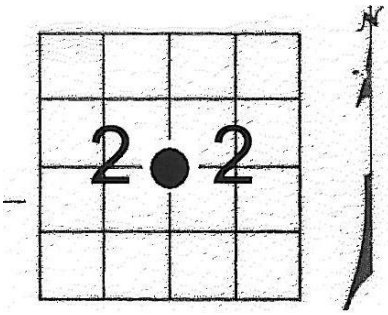

Section 22
Township 38 North
Range 3 West
Description Center

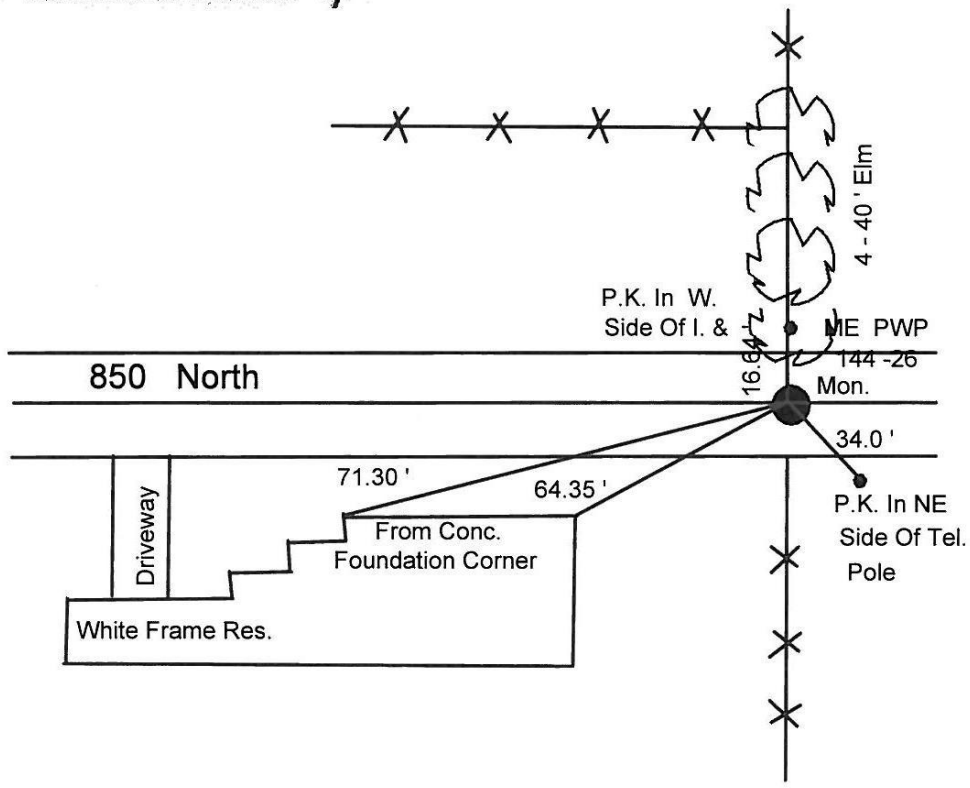

Date: 6 - 16 - 1972
Found by: RRB , JK , CJ
Remarks: Found stone & R.R. spike set monument
Revised 7 - 13 - 1982 Checked & Revised 8 - 11 - 2003
TJH & TLS Found broken monument fixed W / 19 " Mon.
And 5 " Spacer & 1 /2 " Cap

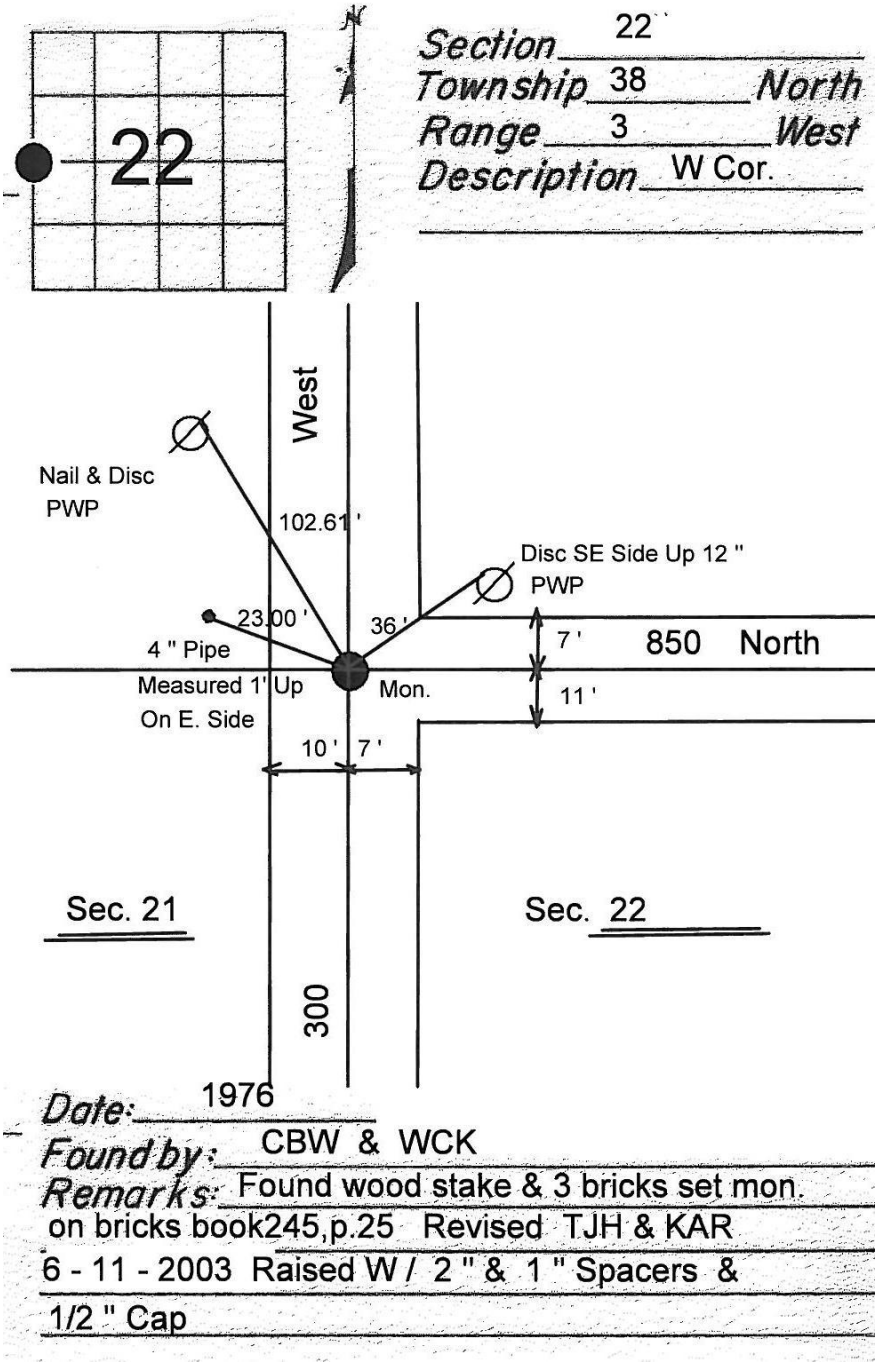

SEE ALSO E ¼ 21-38-3

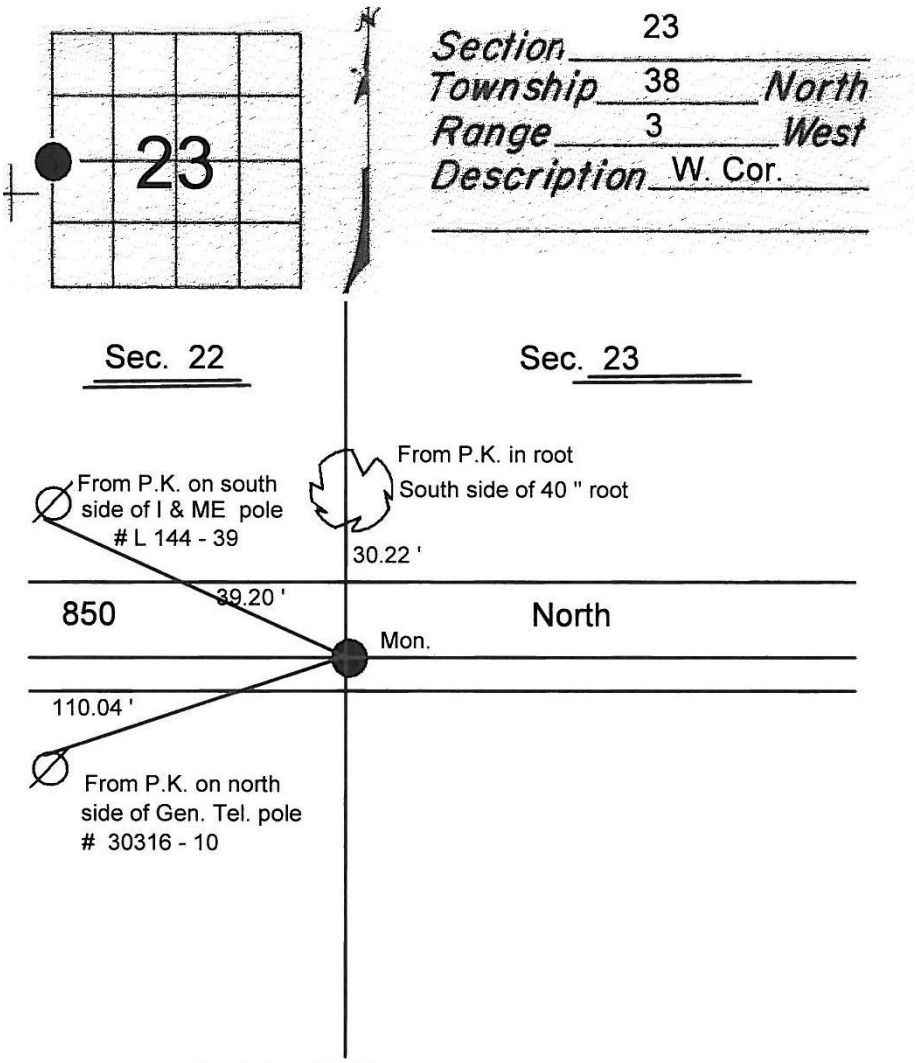

SEE ALSO E ¼ 22-38-3

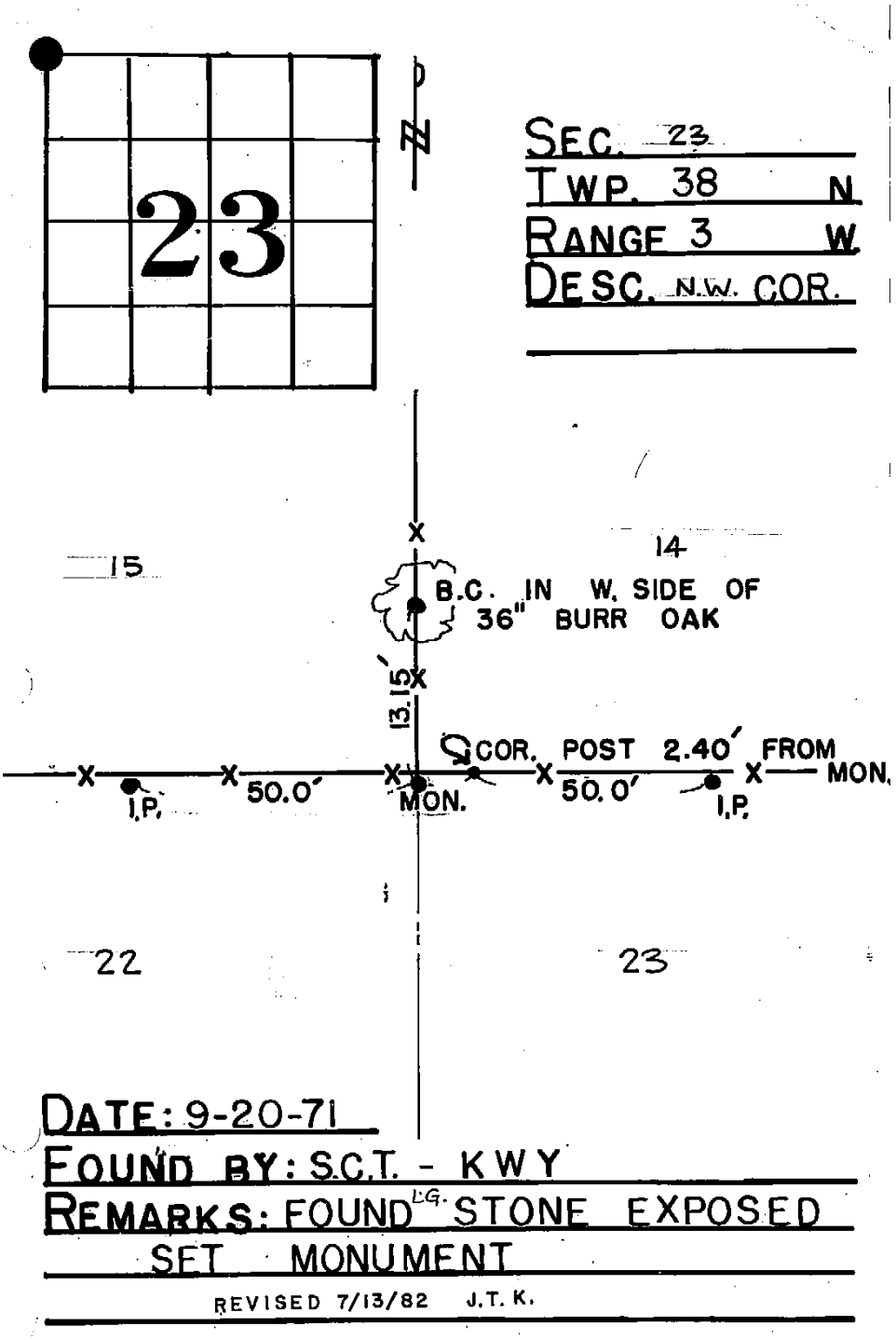

SEE ALSO NE ¼ 22-38-3
SE ¼ 15-38-3
SW ¼ 14-38-3

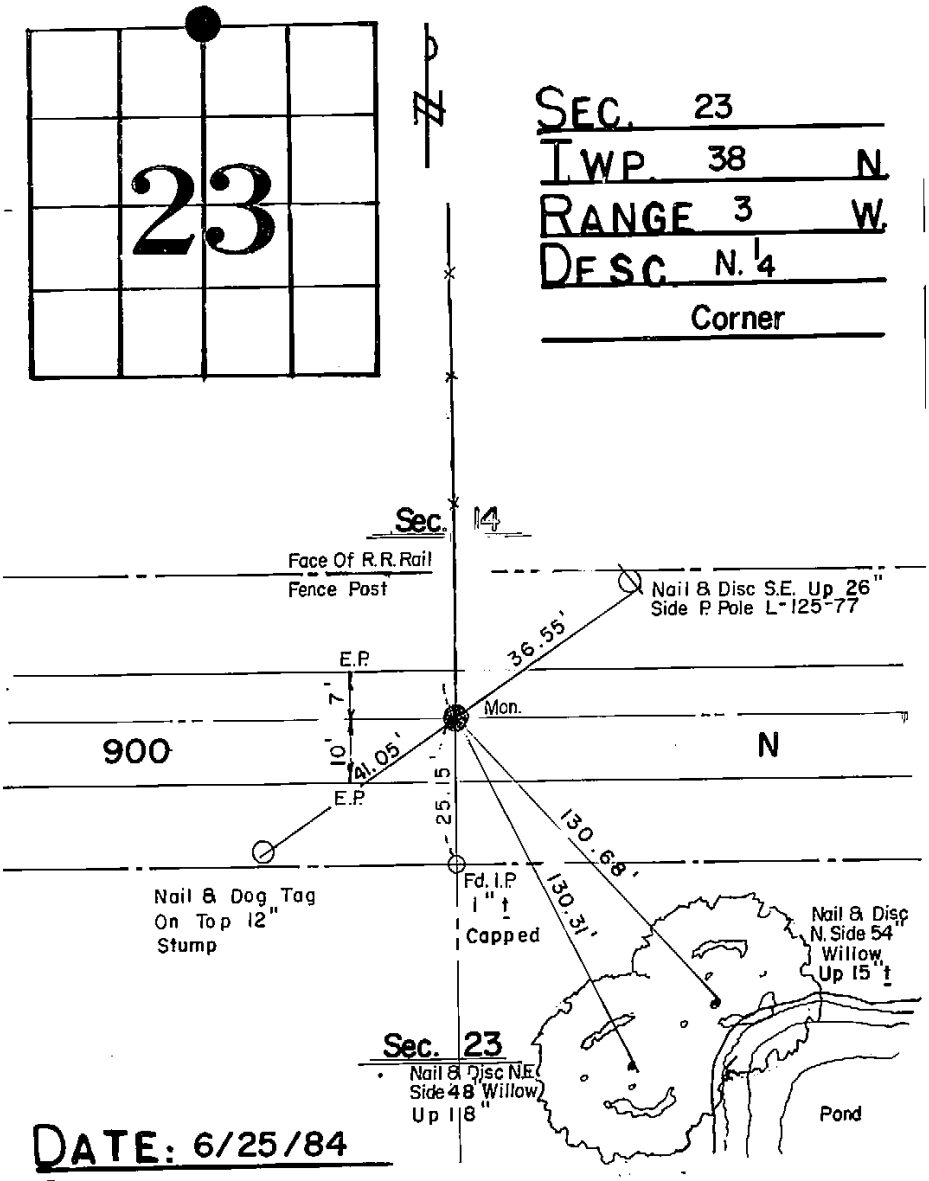

SEE ALSO S ¼ 14-38-3

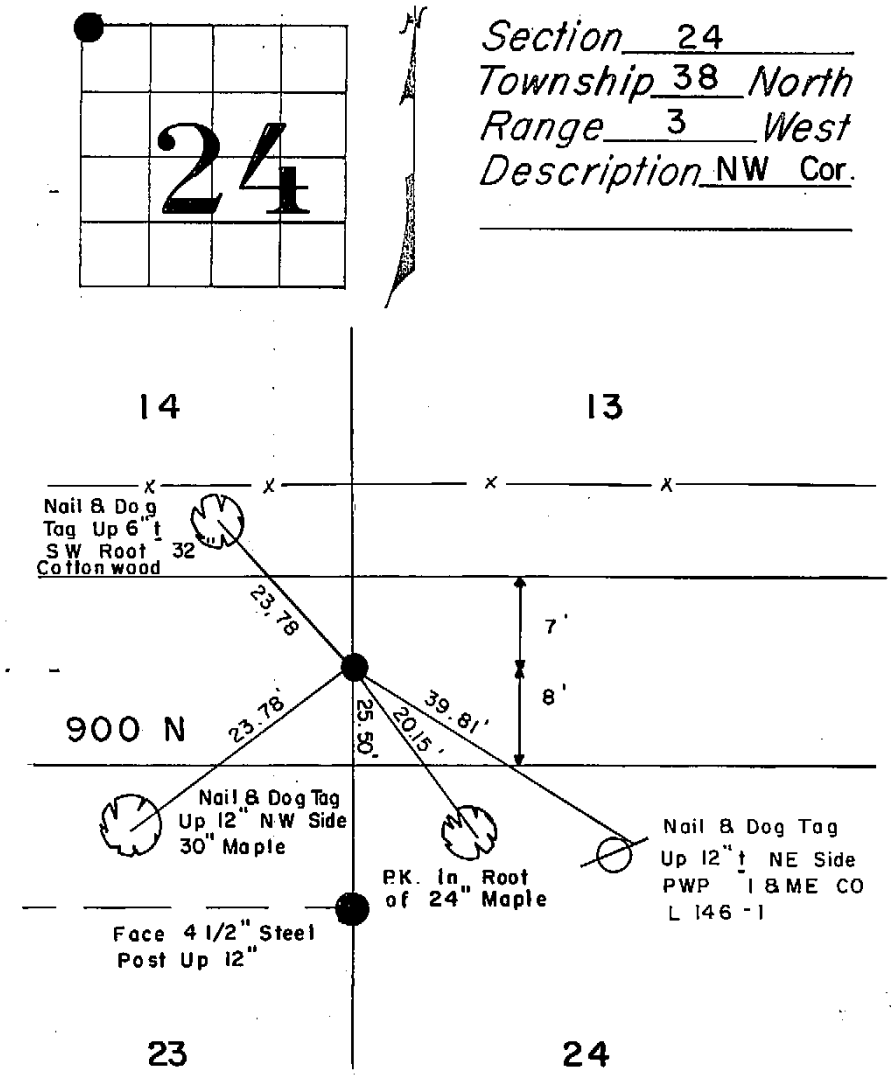

Date: 9-17-71
Found by: SCT KWY
Remarks: I. P. FOUND OVER STONE SET MONUMENT. REVISED 6/1/98 RTB & TJH Fd. Mon. (No Cap) Down 2" t/- Note: DIST. ARE POINT TO POINT
10/29/99 JB,TH,PO Raised w/1-2"spacer,1-2"cap

SEE ALSO NE ¼ 23-38-3
SE ¼ 14-38-3
SW ¼ 13-38-3

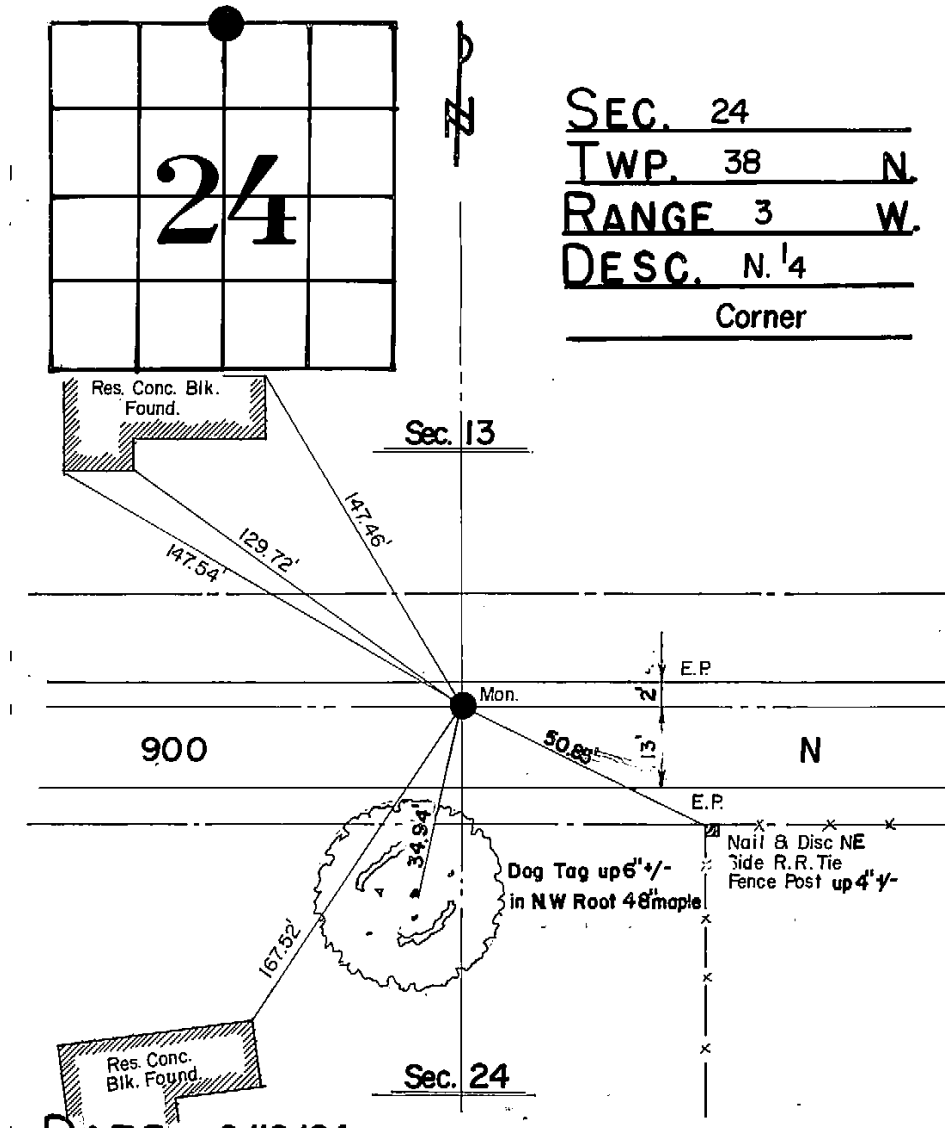

SEC. 24
TWP. 38 N.
RANGE 3 W.
DESC. N. 1/4 Corner

DATE: 6/19/84
FOUND BY: S.C.T. & M.T.K.
REMARKS: Fd. C.I.Mon., tipped over stone.
Reset C.I.Mon. over stone. Book 257, p.26.
6/1/98 RTB & TJH Fnd MON on surf. capbroken--tookdf
note: Dists PT to PT 10/29/99 JB, TH, PO Raised w/1-4"spacer, 1-1"spacer, 1/2"cap

SEE ALSO S ¼ 13-38-3

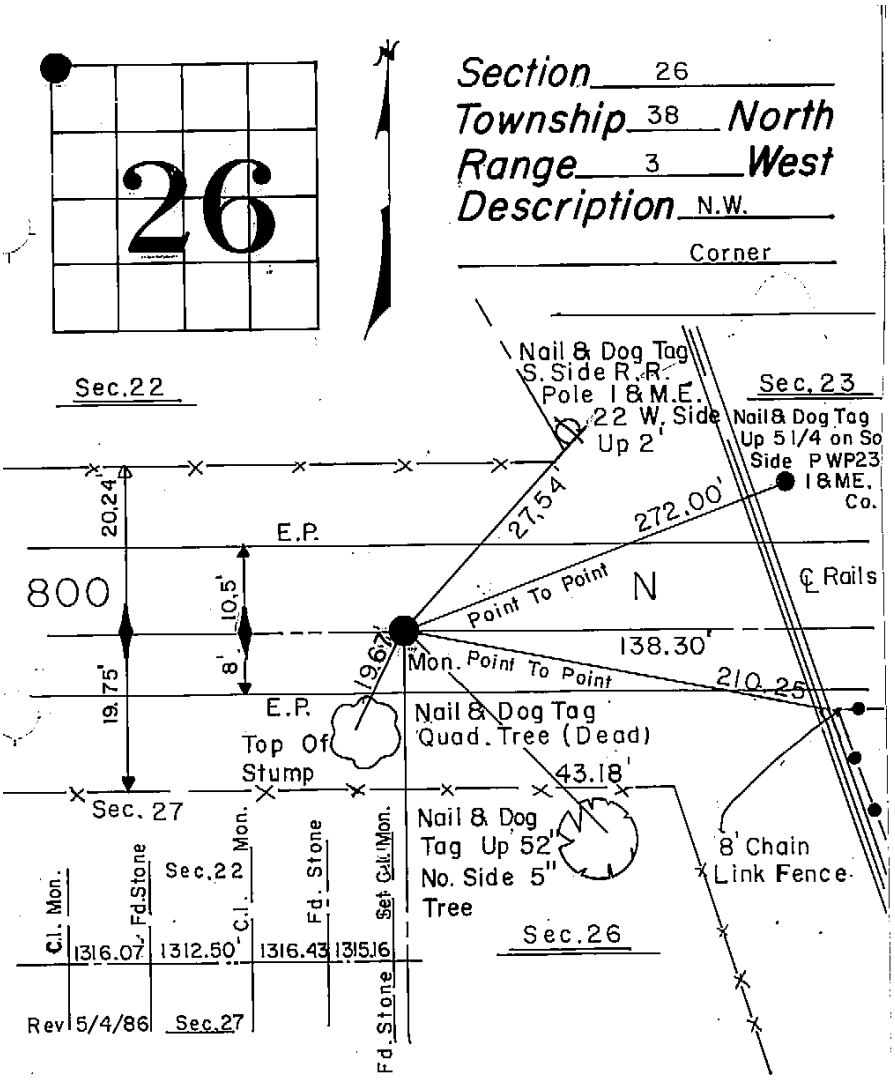

Date: 12/17/82

Found by: SCT, DPS

Remarks: Found stone as per John A. Kelly ties. Put "X" on stone & set C.I. Mon. on same. Book 255, p. 2.

Revised 6/20/91 RTB, TJH RAISED 2" + RTB & TJH

REF REVISED 9/24/92 9/30/2002 KAR, TLS raised w/1-2"spacer, 1-1"cap

SEE ALSO NE ¼ 27-38-3
SE ¼ 22-38-3
SW ¼ 23-38-3

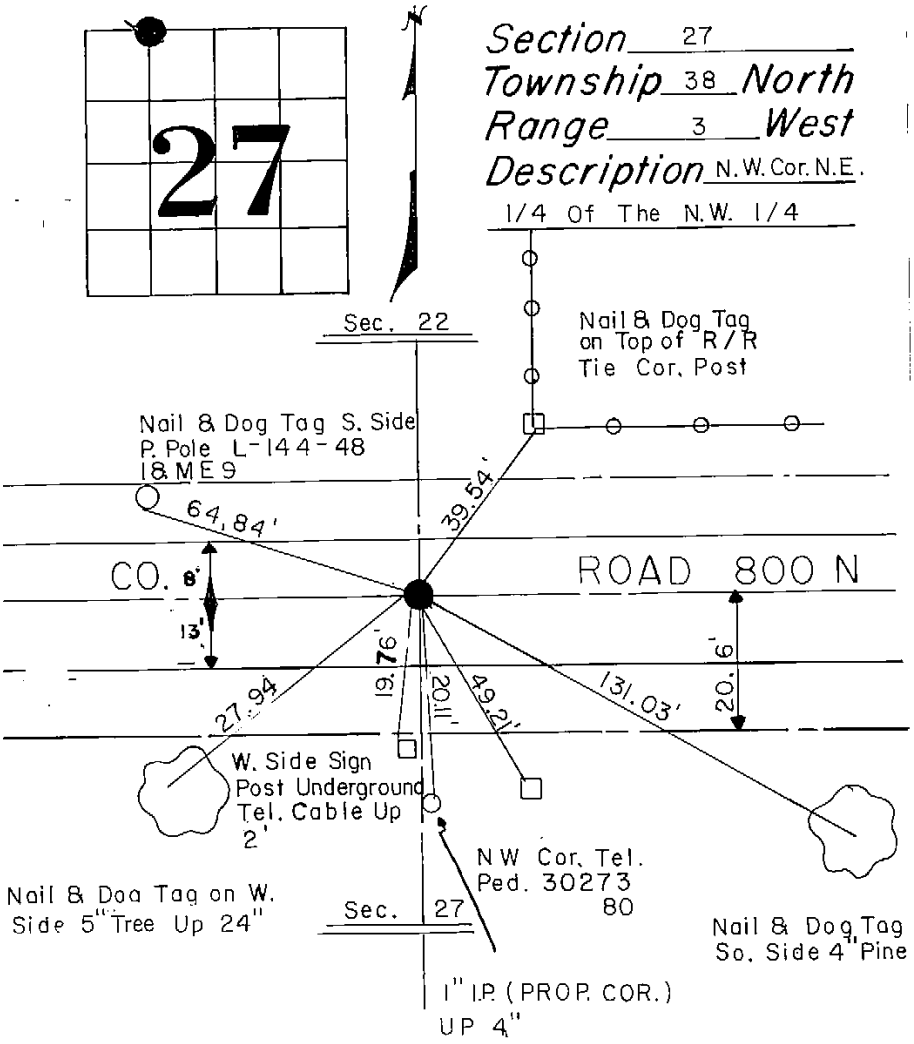

Date: 4/29/1986

Found by: SCT, & KRC

Remarks: FD. Large stone over bricks, lowered both & Set C.I. Mon. over stone Book 259, p 15

6/21/91 Revised RTB, TJH 6/6/2002TJH,KAR took 1"cap off for CONSTR replaced w/ 1"spacer

RAISED 2 1/2" 9/25/92 RTB & TJH 9/30/2002KAR,TLS raised w/3-1"spacers,cap off

SEE ALSO SW ¼ of the SE ¼ of the SW ¼ 22-38-3

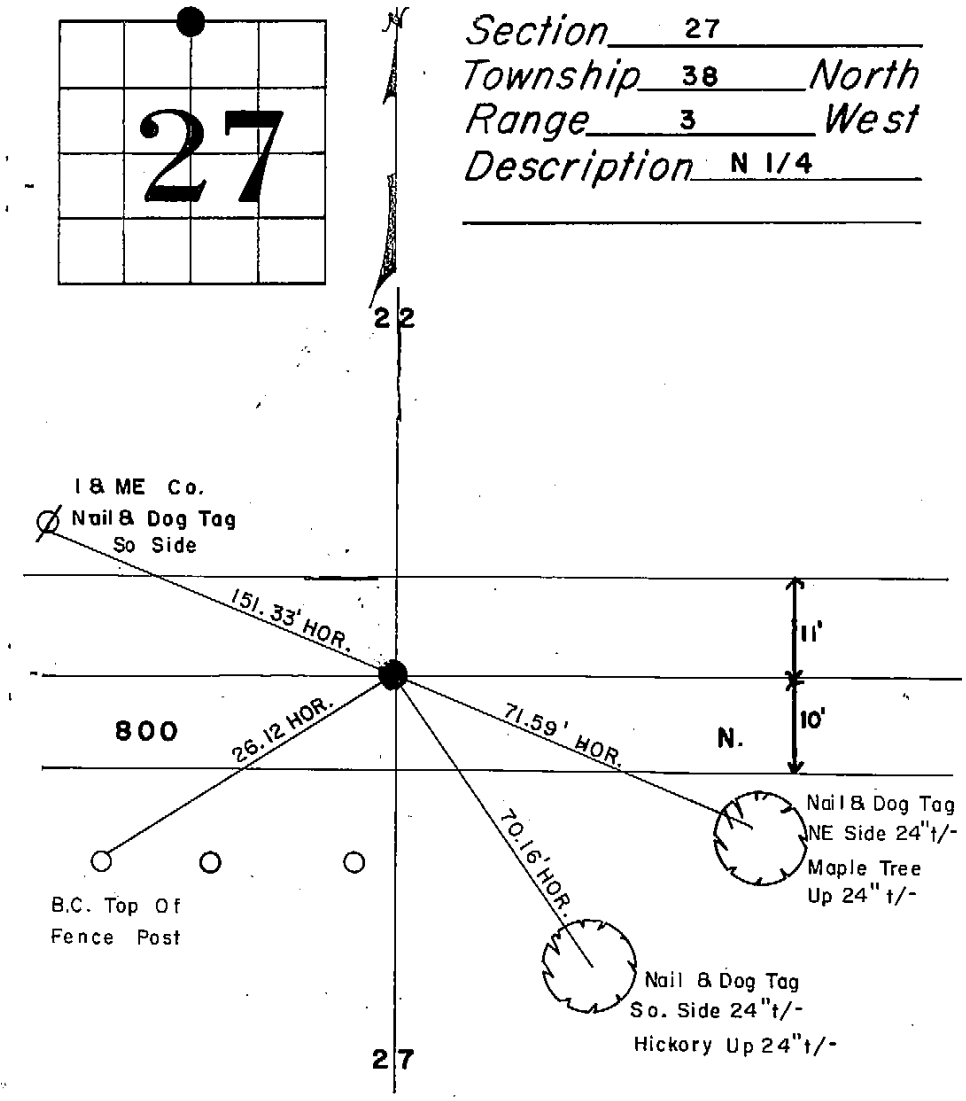

Date: 1974

Found by: CBW & JEK

Remarks: FOUND IRON PIPE SET MON.

BOOK 241, p 19 CHECKED 6/20/91 TJH & RTB

10/1/2002 KAR, TLS raised w/ 3-1" spacers, 1/2" cap

SEE ALSO S ¼ 22-38-3

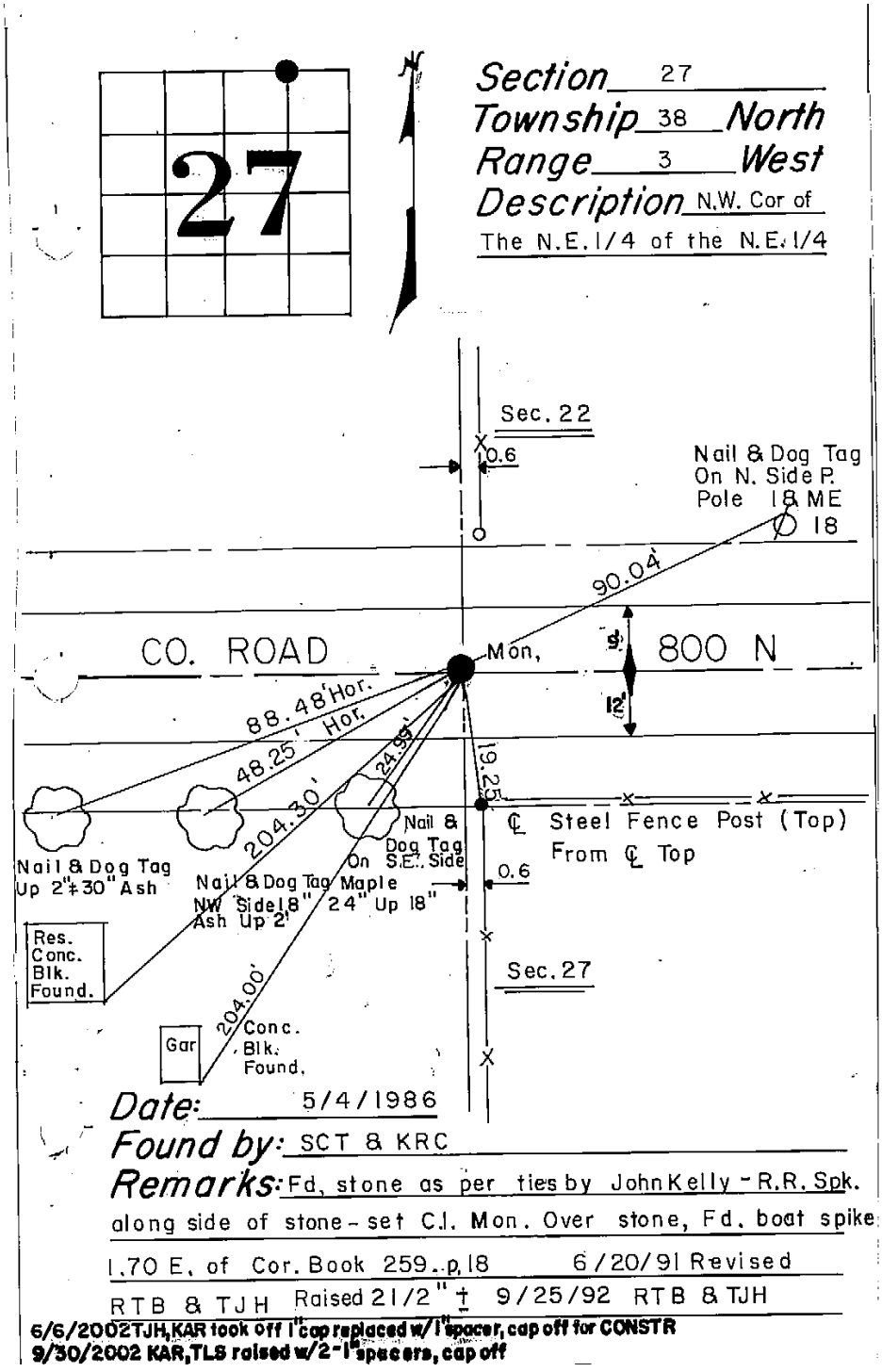

SEE ALSO SW ¼ of the SE ¼ of the SE ¼ 22-38-3

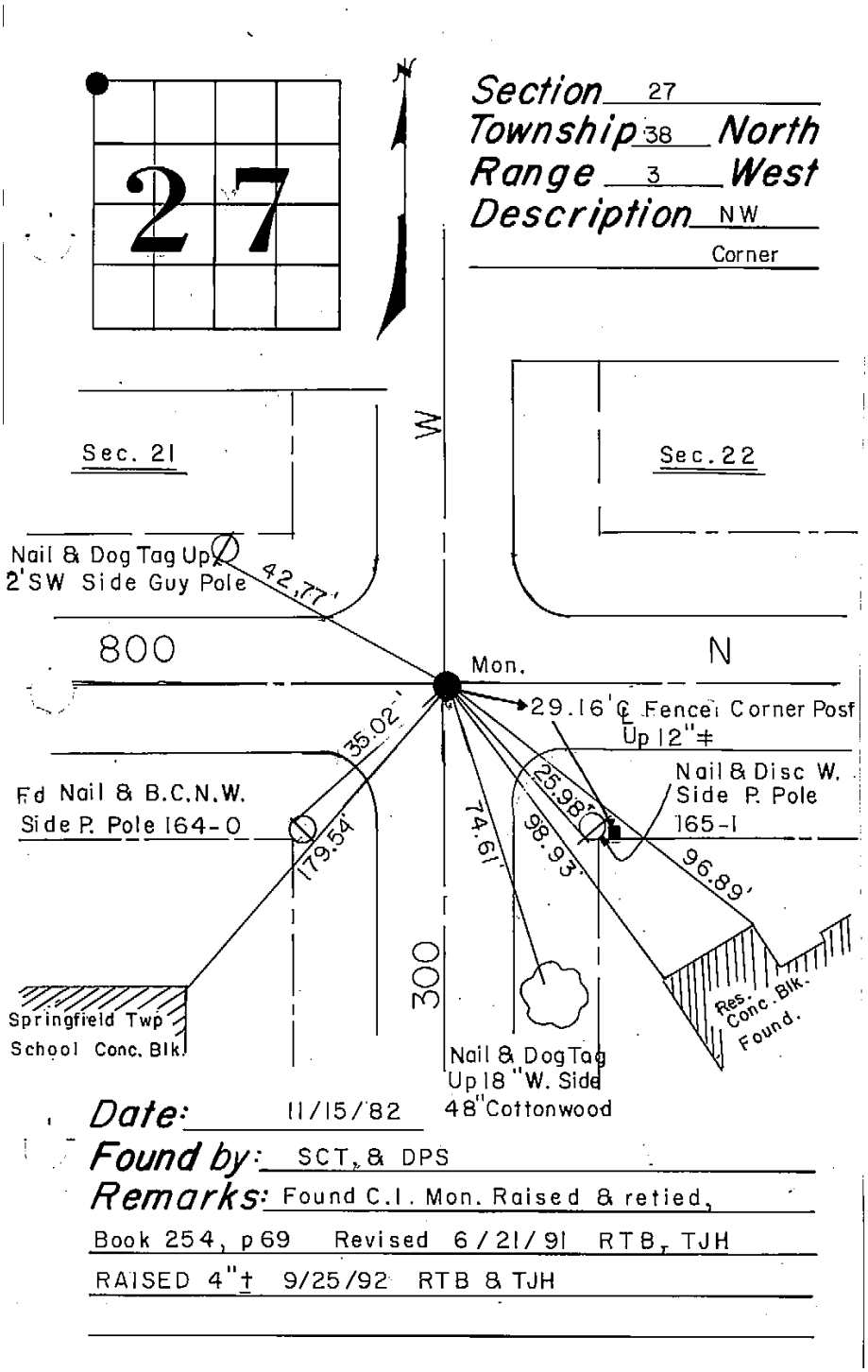

SEE ALSO NE ¼ 28-38-3
SE ¼ 21-38-3
SW ¼ 22-38-3

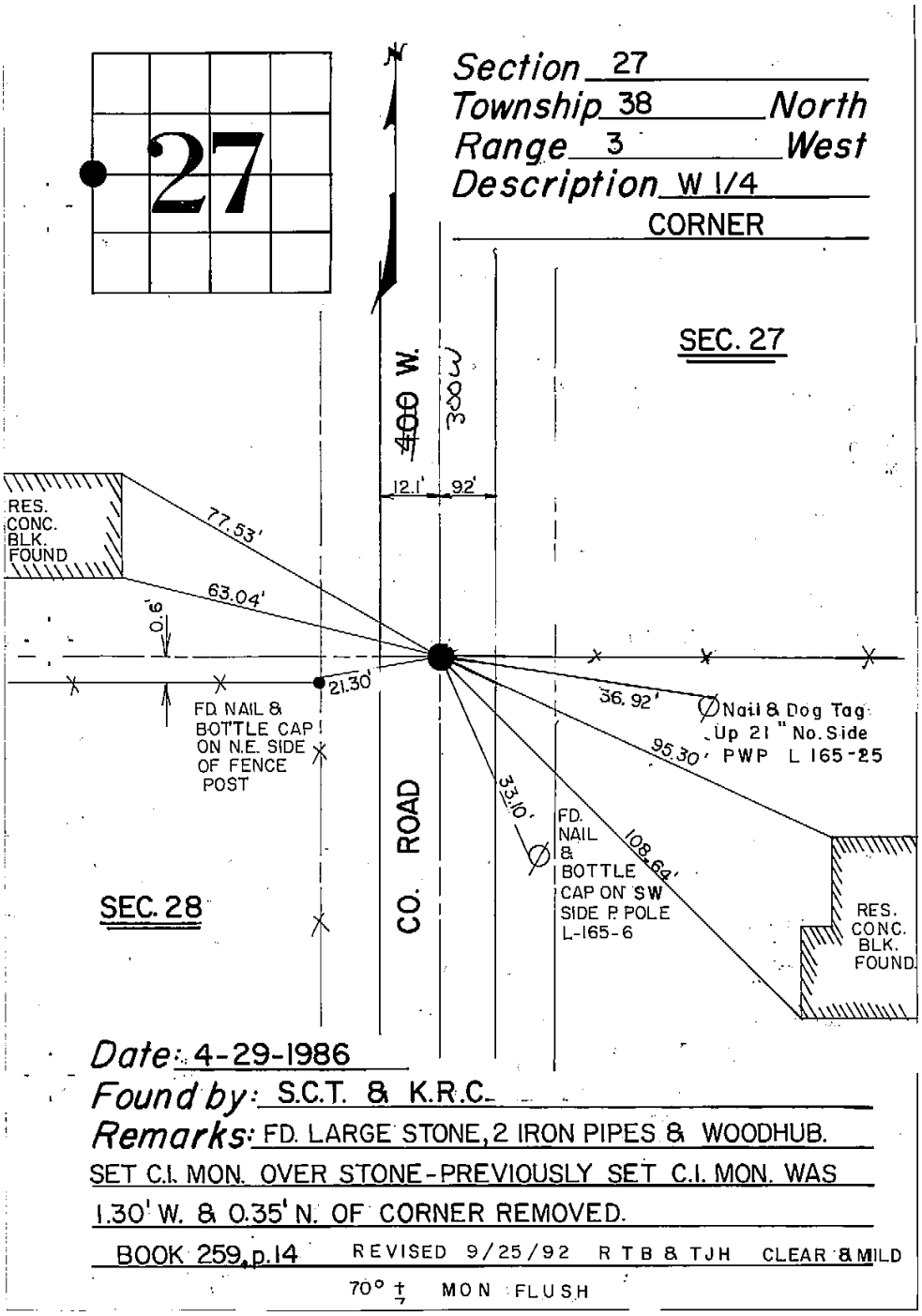

SEE ALSO E ¼ 28-38-3

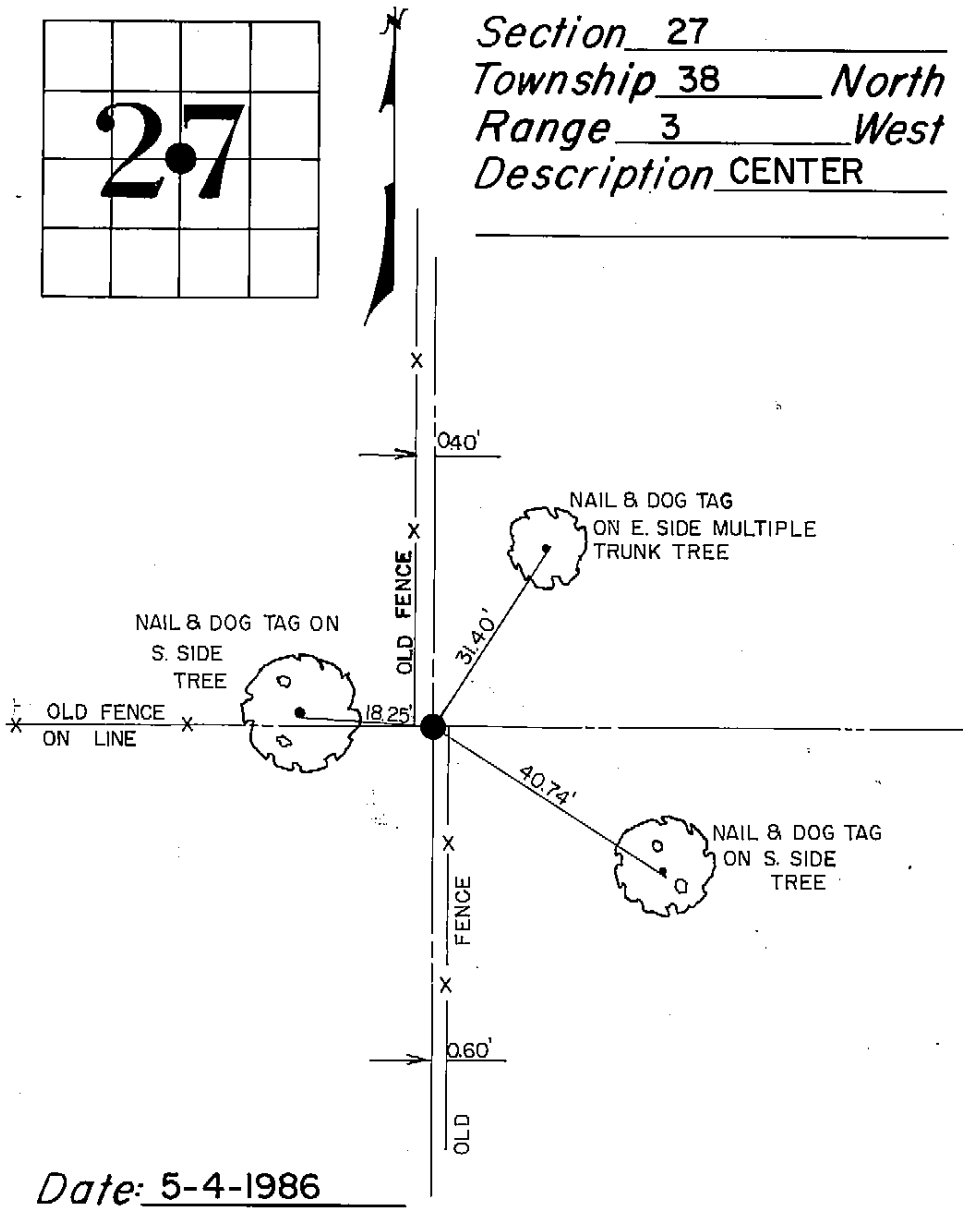

Date: 5-4-1986

Found by: S.C.T. & K.R.C.

Remarks: SET C.I. MON.

BOOK 259, p. 19



Section 28
Township 38 North
Range 3 West
Description NW Cor.
NE 1/4 NE 1/4

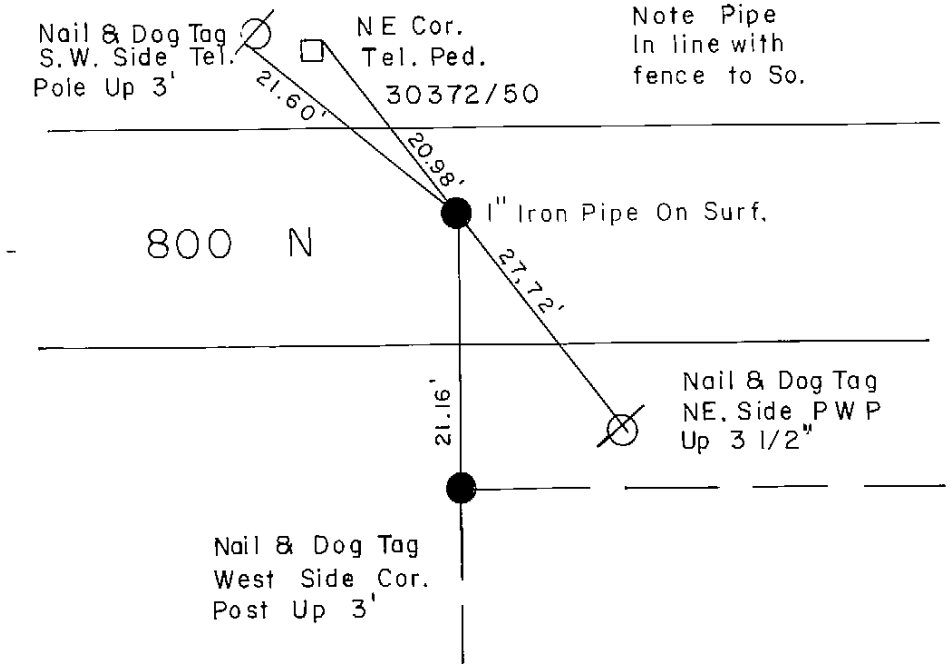

Date: 6/21/91
Found by: RTB & TJH
Remarks: Found & Revised Iron Pipe On Surf.

SEE ALSO SW ¼ of the SE ¼ of the SE ¼ 21-38-3

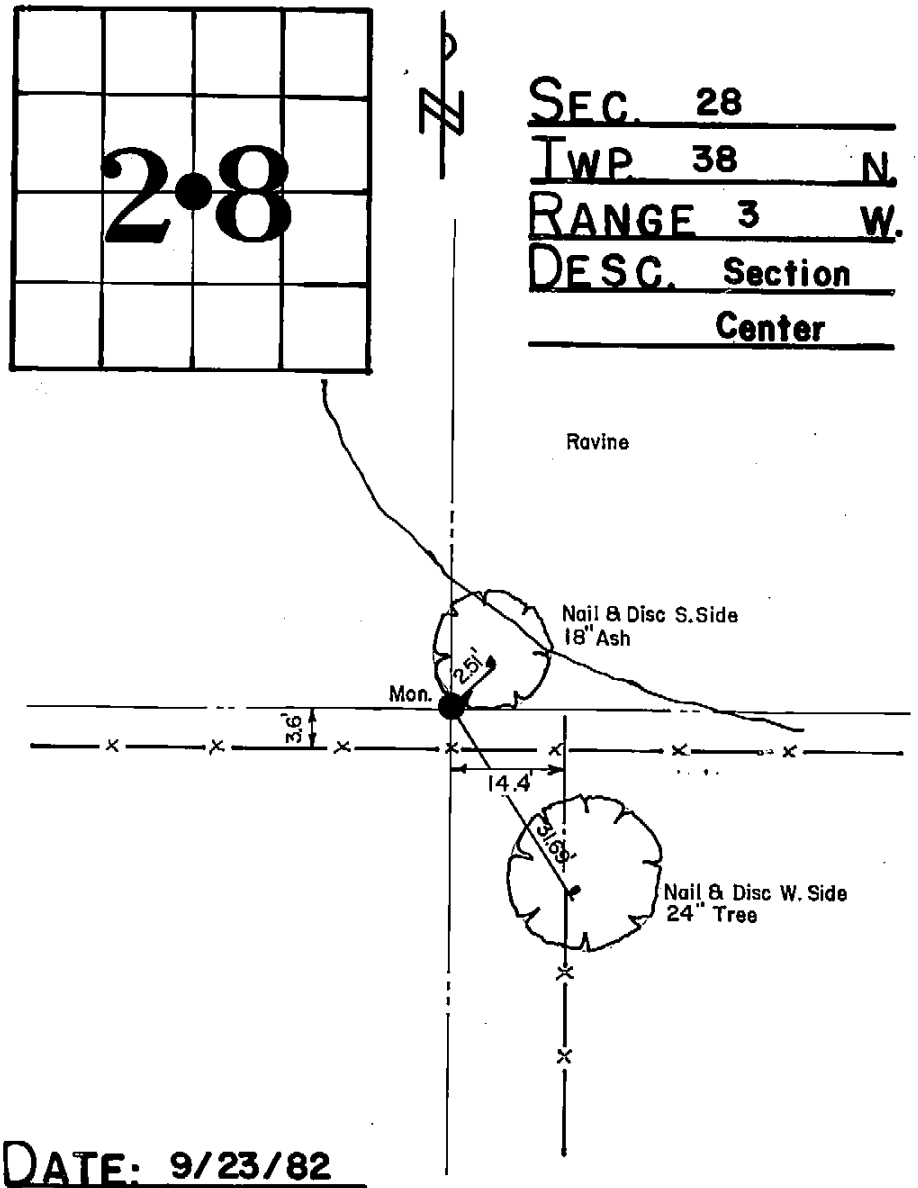

SEC. 28
TWP. 38 N.
RANGE 3 W.
DESC. Section Center

DATE: 9/23/82
FOUND BY: S.C.T., J.H.K., & D.P.S.
REMARKS: Set C.I. Mon. on straight line between quarter corners both ways as per survey by James Keil.
Book 254, p.43.

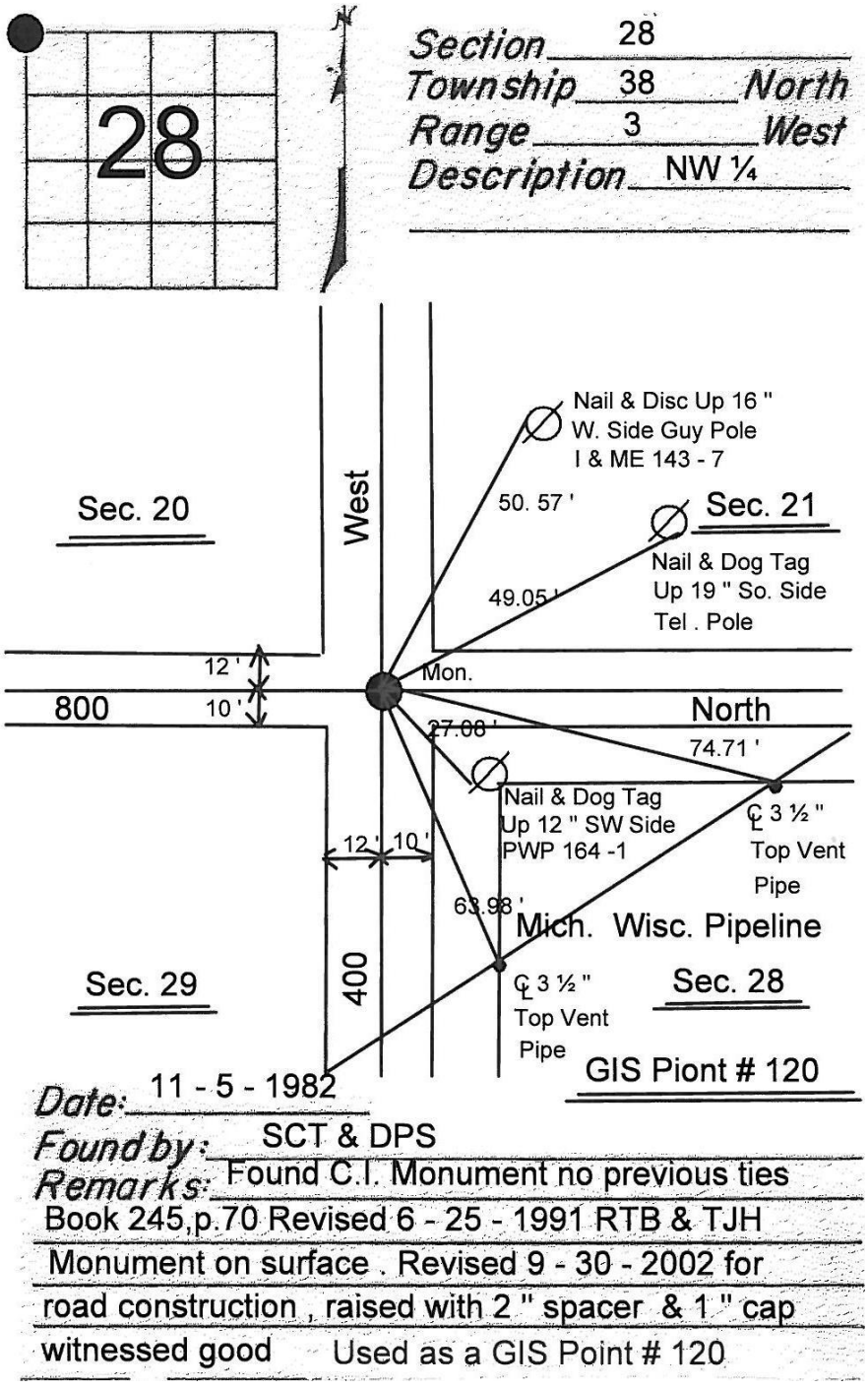

SEE ALSO NE ¼ 29-38-3
SE ¼ 20-38-3
SW ¼ 21-38-3

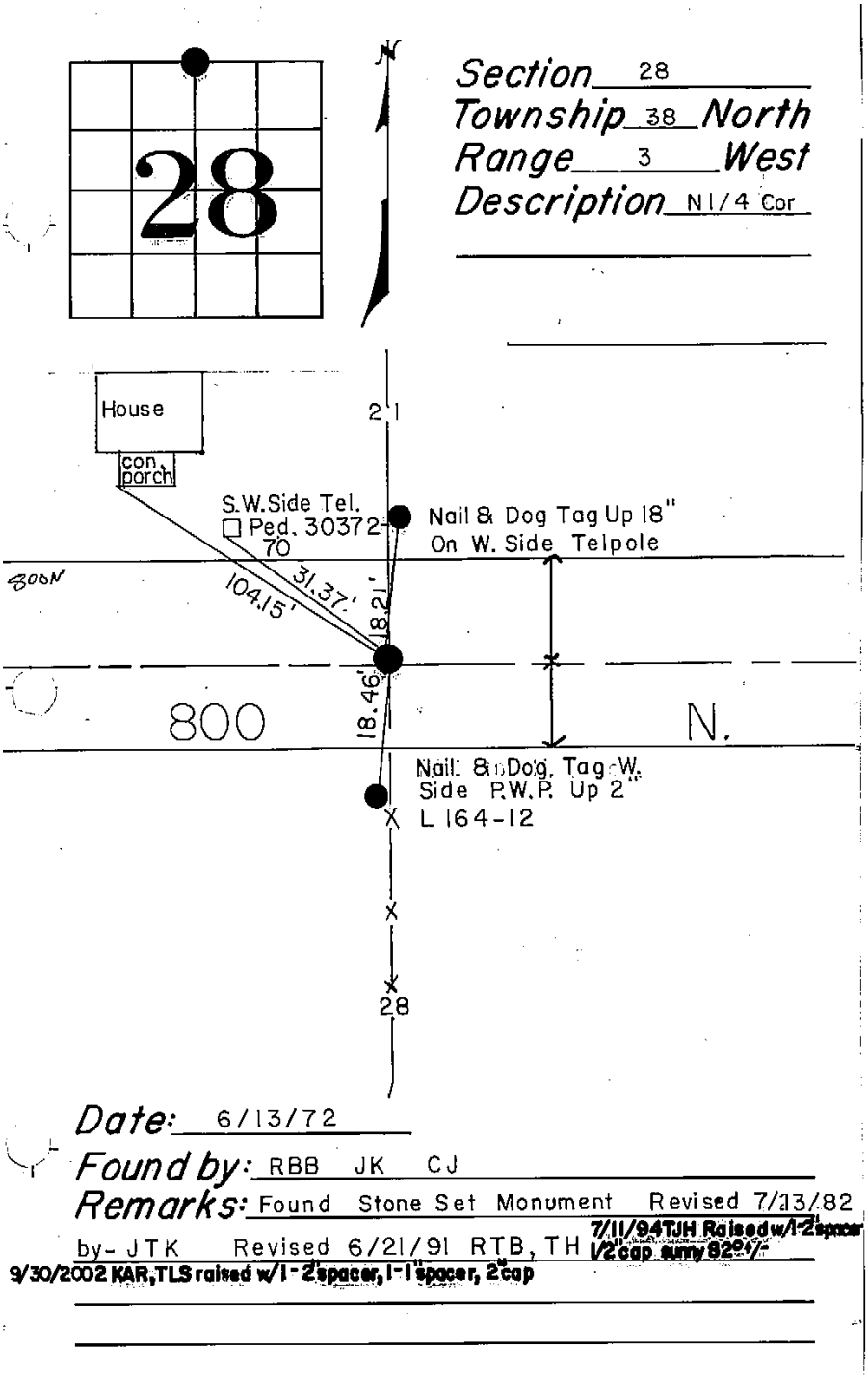

SEE ALSO S ¼ 21-38-3

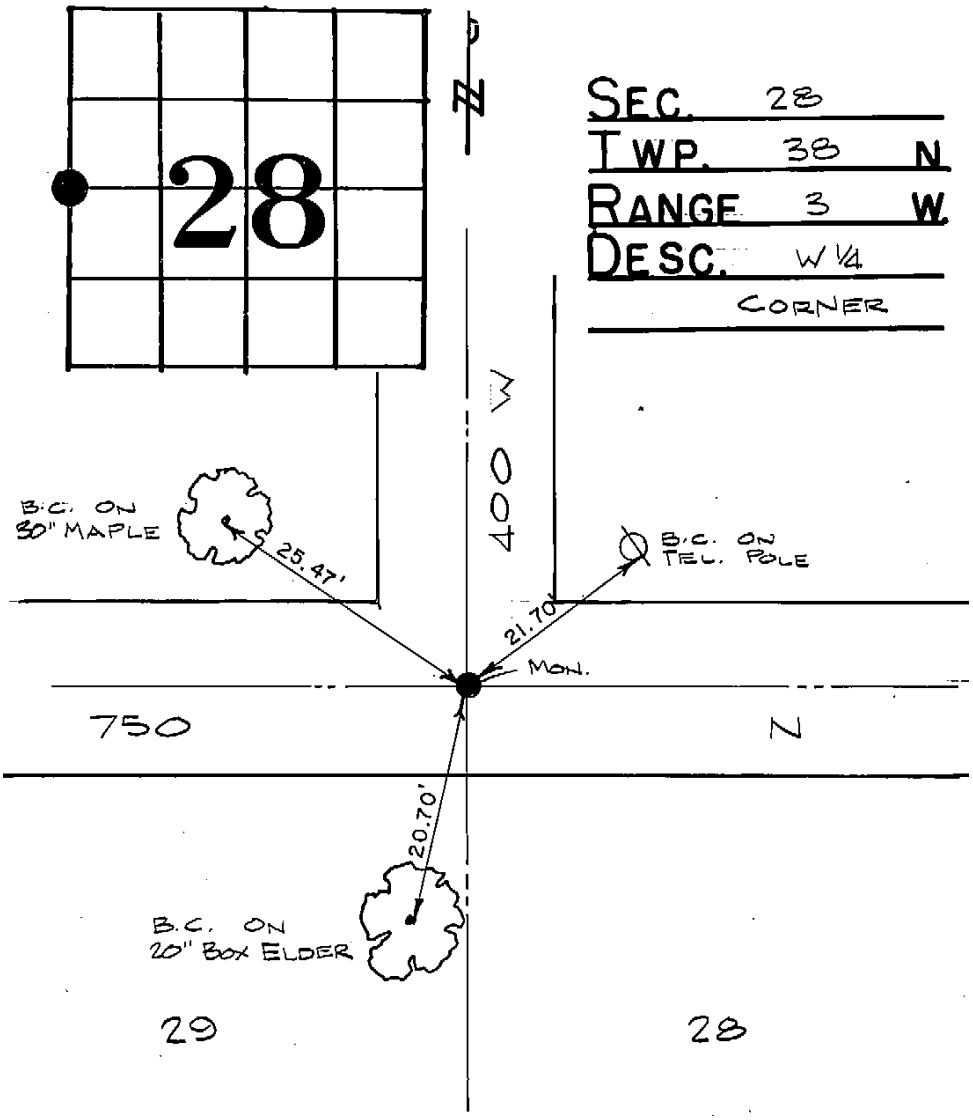

DATE: 1973

FOUND BY: C.B.W. & J.F.H.

REMARKS: FD. 2" PIPE SET MON.

Book 243, p. 15

SEE ALSO E ¼ 29-38-3

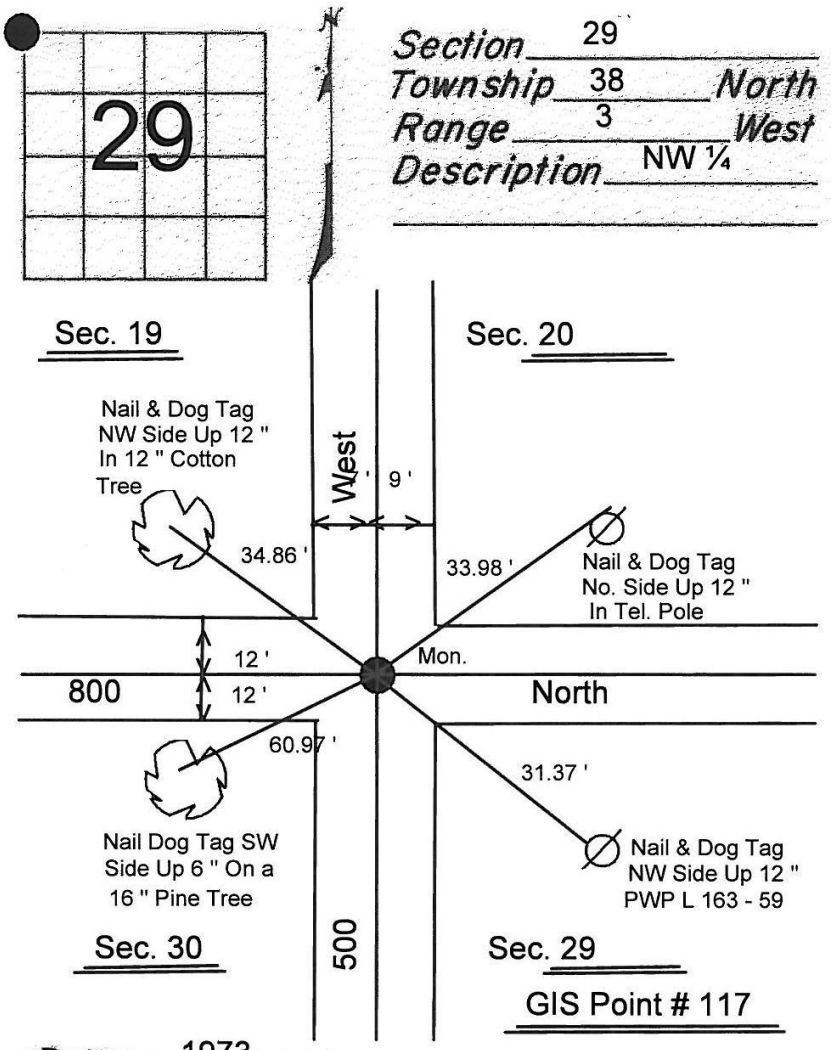

SEE ALSO NE ¼ 30-38-3
SE ¼ 19-38-3
SW ¼ 20-38-3

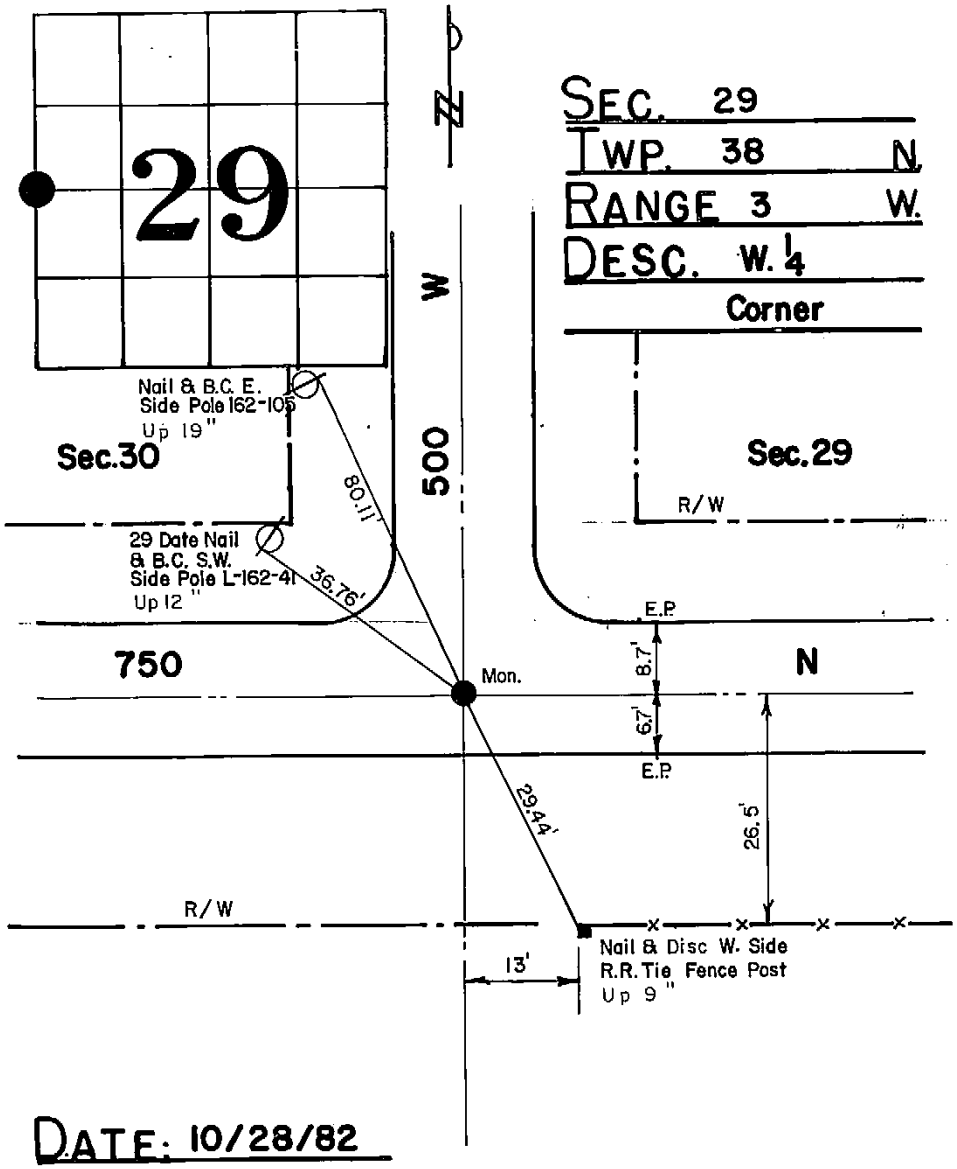

DATE: 10/28/82

FOUND BY: S.C.T. & D.P.S.

REMARKS: Found hub over iron pin 12" deep, set C.I.Mon. over I.P. (Found C.I.Mon. set in 1973 7.00' N. & 3.25' E. of corner - removed it). Book 254, p.54. 8/16/1999 Fnd broken MON Replacedw/ fullMON 1/2" cap

SEE ALSO E ¼ 30-38-3

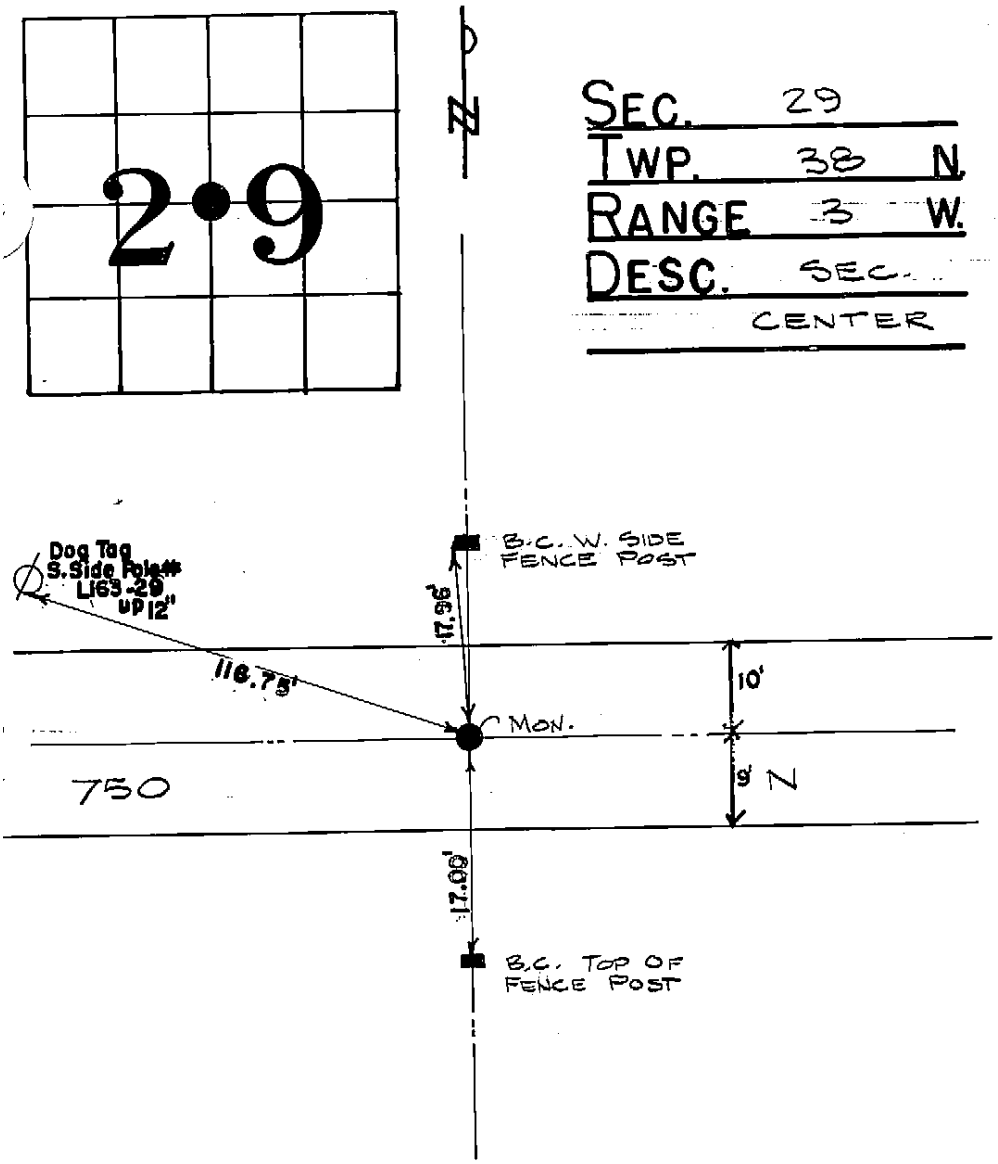

SEC. 29
TWP. 38 N.
RANGE 3 W.
DESC. SEC. CENTER

DATE: 1973
FOUND BY: C.B.W.
REMARKS: FD. STONE SET MON. TOP OF STONE BOOK 240, P. 61 8/13/99 JBB,TJH Broken MON, set new MON spacer, 1/2" cap

LAPORTE COUNTY SECTION CORNER *SHEET 1442*

DATE: OCT 2009
CREW: TJH & KAR

NORTHWEST CORNER OF SECTION 30–38–3
NORTHEAST CORNER OF SECTION 25–38–4
SOUTHWEST CORNER OF SECTION 19–38–3
SOUTHEAST CORNER OF SECTION 24–38–4

TOWNSHIP 38 N.
RANGE 3 NW.
SPRINGFIELD TOWNSHIP
LAPORTE COUNTY, INDIANA

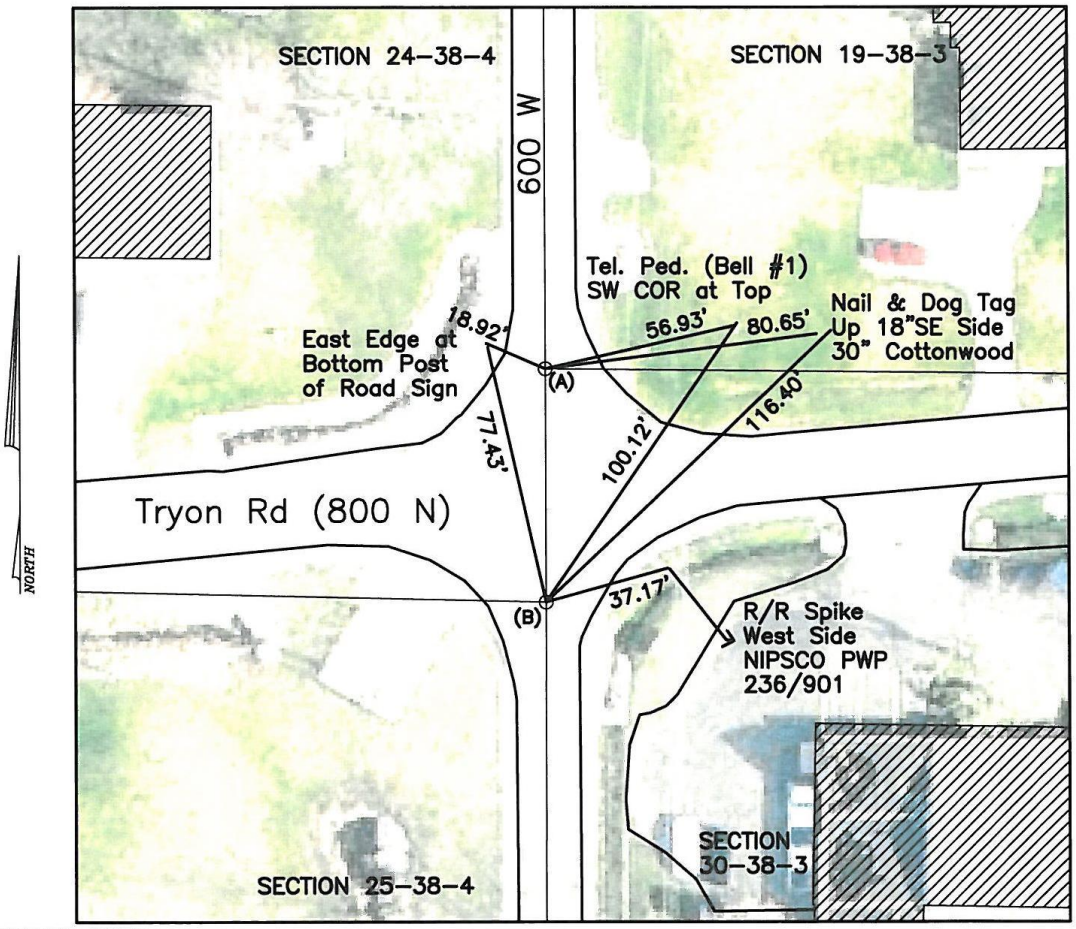

HISTORICAL NOTES:
1976 CBW&DWC –(A) Found R/R Spike, set part of MON, Bk 244, p.65; (B) Found Pipe, Set MON; 6/26/1991 RTB –(A) Revised, MON on Surface (B) Found Pipe, set MON; 6/6/2002 TJH&KAR –(A) Found MON, raised w/1" spacer, cap off for CONSTR; (B) replaced broken MON, raised w/1–2" spacer, 1–1" spacer, cap off for CONSTR; 10/01/2002 KAR&TLS ––(B) raised w/2" cap; 7–2–2007 TJH&KAR ––Discovered the monuments out & were replaced w/brass plugs covered in valve boxes
October 2009 TJH&KAR ––Pipes in valve boxes, witnesses good

LAPORTE COUNTY SURVEYOR

555 MICHIGAN AVE. SUITE 104, LAPORTE, INDIANA 46350
PHONE 219–326–6808 EXT. 2225
Fax (219) 362–9804 Email SURVEYORGROUP@LAPORTECOUNTY.ORG

Scale: 1"=40'	Date: 6/30/11	Drawn By: KAR	Chk'd By: ____

CENTER SE 1/4 SEC. 30 — 38 — 3

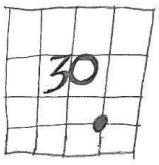

6-1-98
RTB & TJH.

NOTE: DISTANCES ARE POINT TO POINT

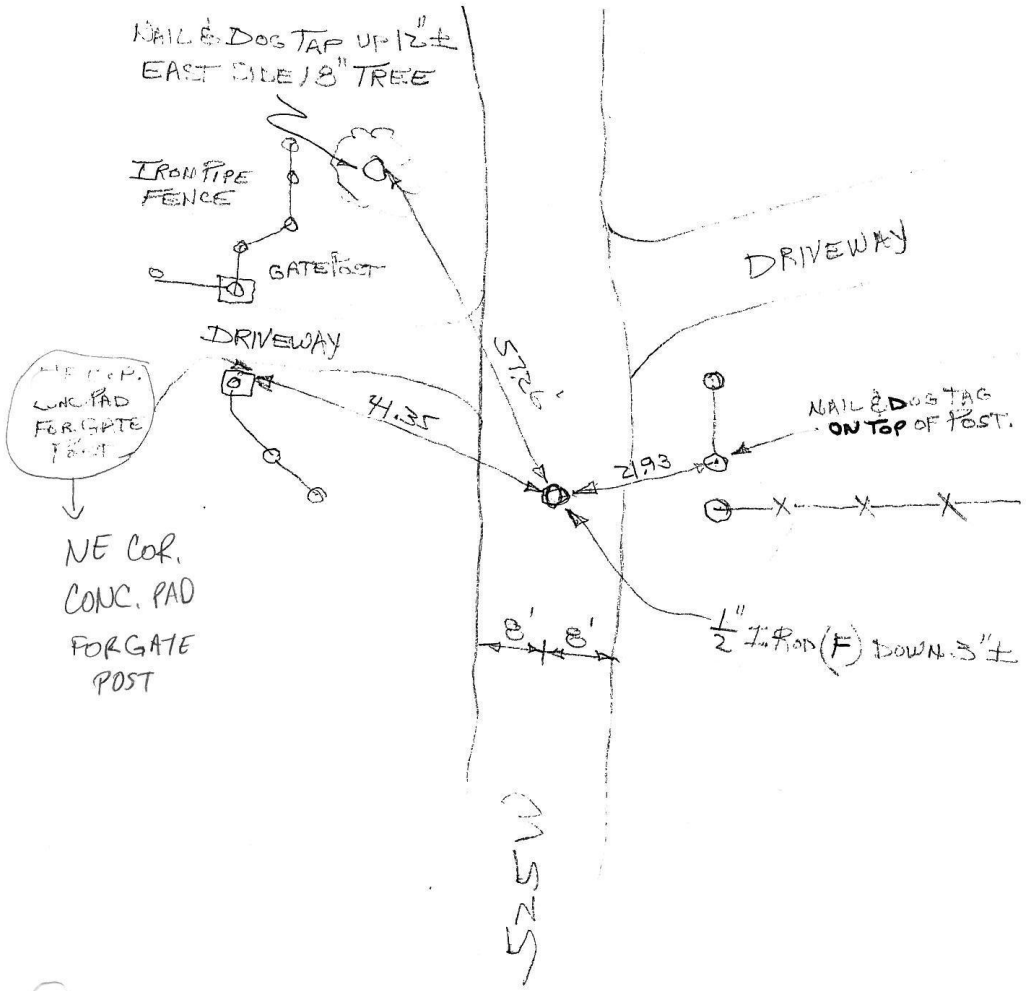

LAPORTE COUNTY SECTION CORNER *SHEET 1444*

DATE: OCT 2009
CREW: TJH & KAR

WEST CORNER OF SECTION 30-38-3
EAST CORNER OF SECTION 25-38-4

TOWNSHIP 38 N.
RANGE 3 NW.
SPRINGFIELD TOWNSHIP
LAPORTE COUNTY, INDIANA

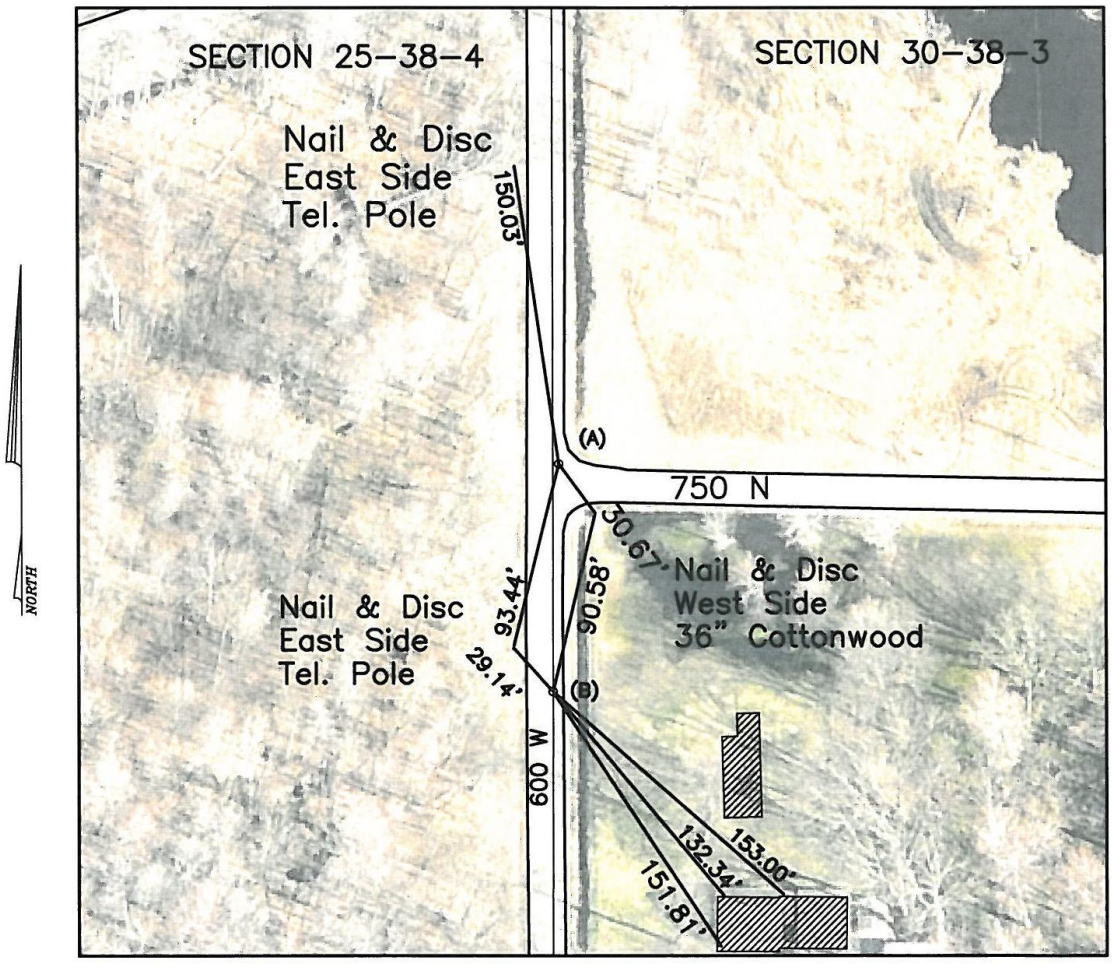

HISTORICAL NOTES:
6/18/1984 SCT&MTK -(A) Found iron pipe, Set MON, Bk 257, p.24 (B) Found R/R Spike, Set MON, Bk 257, p.25
6-22-2004 TJH&KAR -(A)&(B) Left caps off for CONSTR.; 6-9-2005 TJH&KAR --(A) raised w/1-2" spacer, 1/2" cap (B) raised w/1-2" spacer, 2" cap
October 2009 TJH&KAR -(A)&(B) MONs flush, witnesses good

LAPORTE COUNTY SURVEYOR
555 MICHIGAN AVE. SUITE 104, LAPORTE, INDIANA 46350
PHONE 219-326-6808 EXT. 2225
Fax (219) 362-9804 Email SURVEYORGROUP@LAPORTECOUNTY.ORG

Scale: 1"=40'	Date: 6/30/11	Drawn By: KAR	Chk'd By: _____

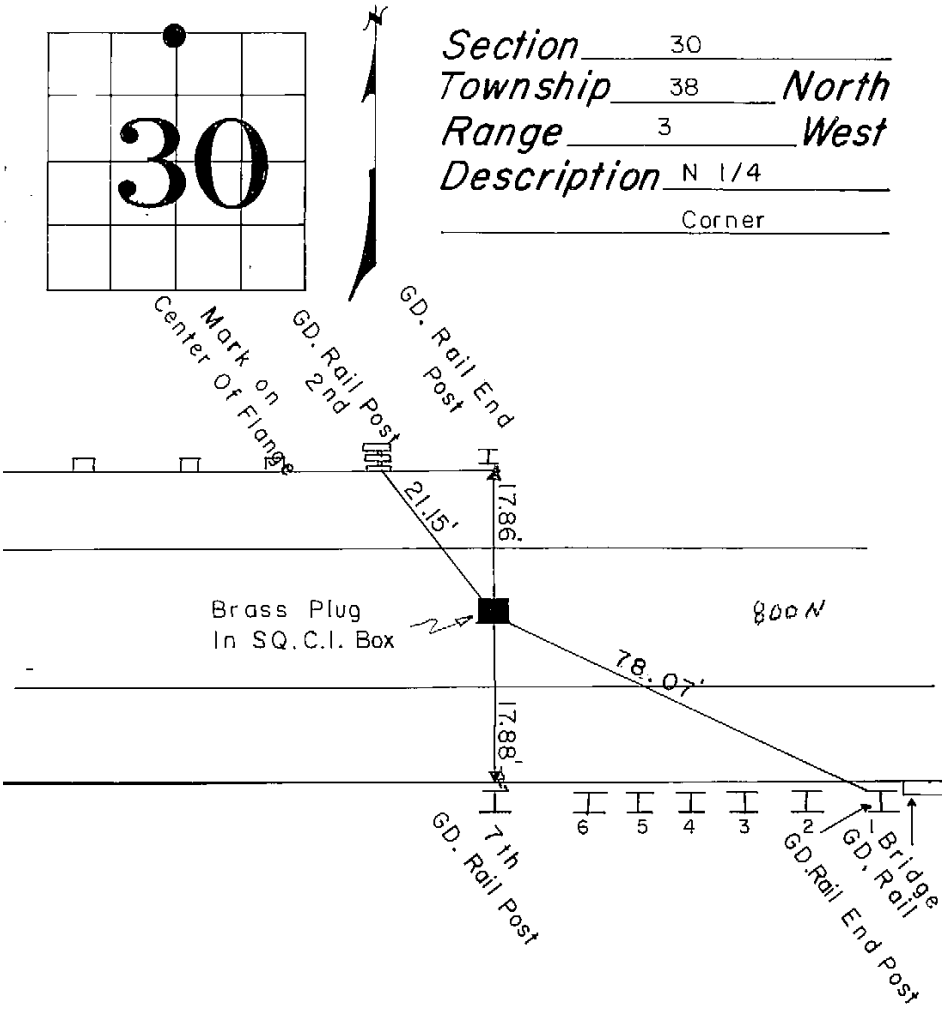

Date: 6/26/91
Found by: RTB
Remarks: Fd. Brass Plug In Sq C.I. Box

SEE ALSO S ¼ 19-38-3

LAPORTE COUNTY SECTION CORNER *SHEET 1446*

DATE: OCT 2009
CREW: TJH & KAR

NORTHWEST CORNER OF SECTION 31–38–3
NORTHEAST CORNER OF SECTION 25–38–4
SOUTHWEST CORNER OF SECTION 30–38–3
SOUTHEAST CORNER OF SECTION 36–38–4

TOWNSHIP 38 N.
RANGE 3 NW.
SPRINGFIELD TOWNSHIP
LAPORTE COUNTY, INDIANA

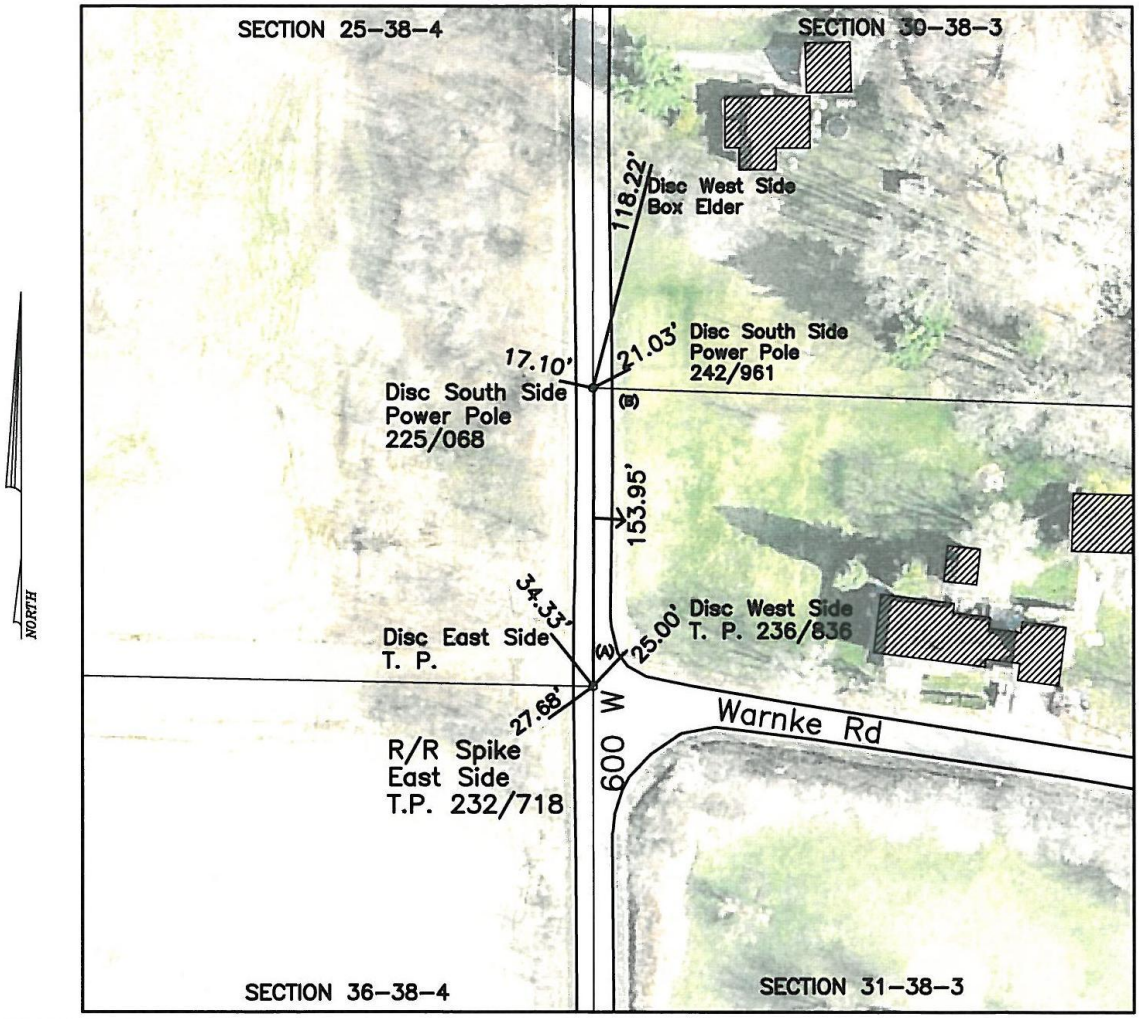

HISTORICAL NOTES:
1976 CBW&DWC –(A)&(B) Found stone, set MON. on stone, Bk 244, p.67
June 2004 TJH&KAR –(A) took off 1/2" cap for CONSTR (B) Found, no cap; (B) raised w/1–2" spacer, 1–1" spacer, 1/2" cap (A) raised w/1–2" spacer, 1–1" cap
October 2009 TJH&KAR –(A)&(B) MONs flush, witnesses good

LAPORTE COUNTY SURVEYOR

555 MICHIGAN AVE. SUITE 104, LAPORTE, INDIANA 46350
PHONE 219–326–6808 EXT. 2225
Fax (219) 362–9804 Email SURVEYORGROUP@LAPORTECOUNTY.ORG

Scale: 1"=40'	Date: 7/01/11	Drawn By: KAR	Chk'd By: ____

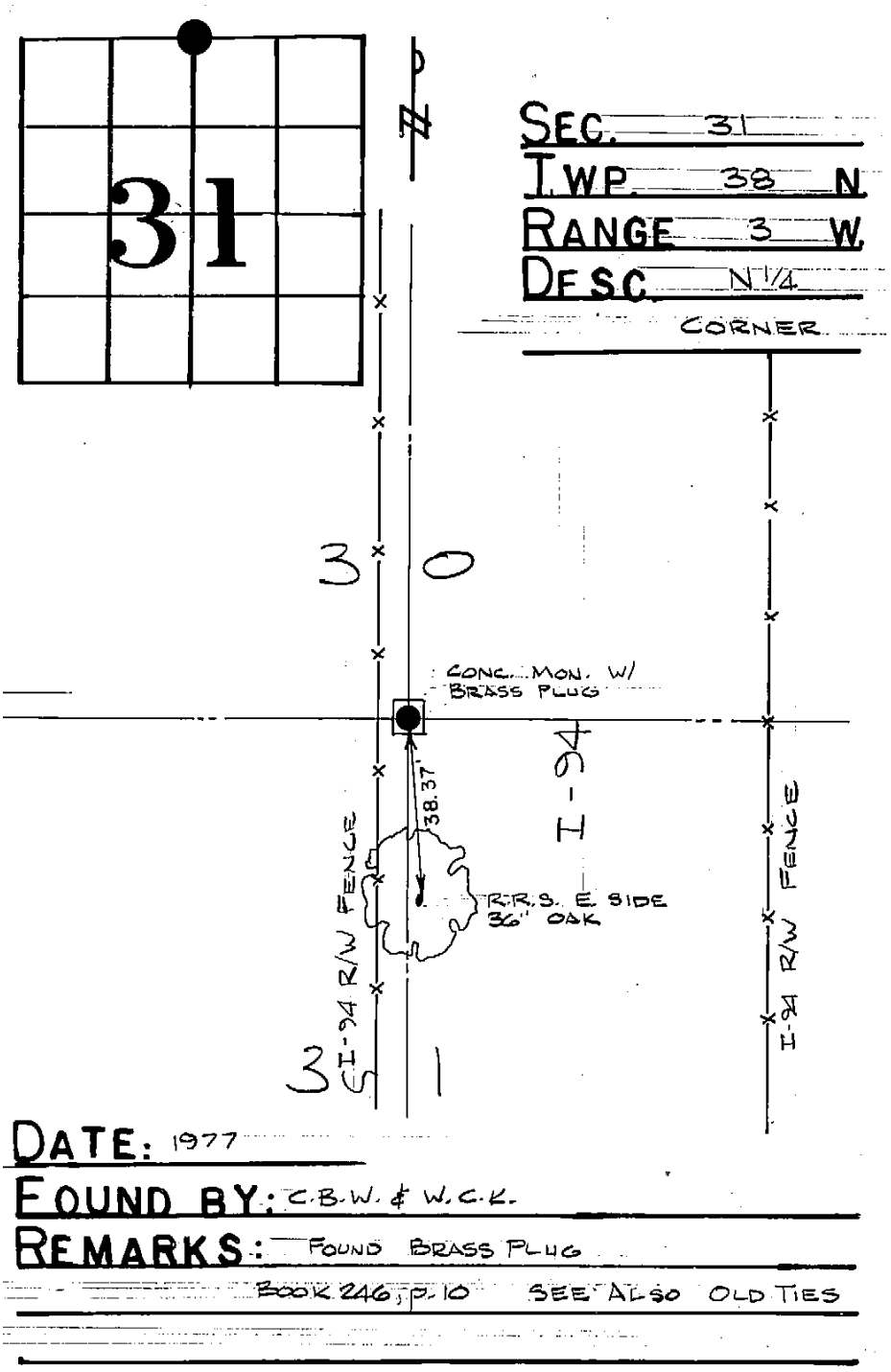

SEE ALSO S ¼ 30-38-3

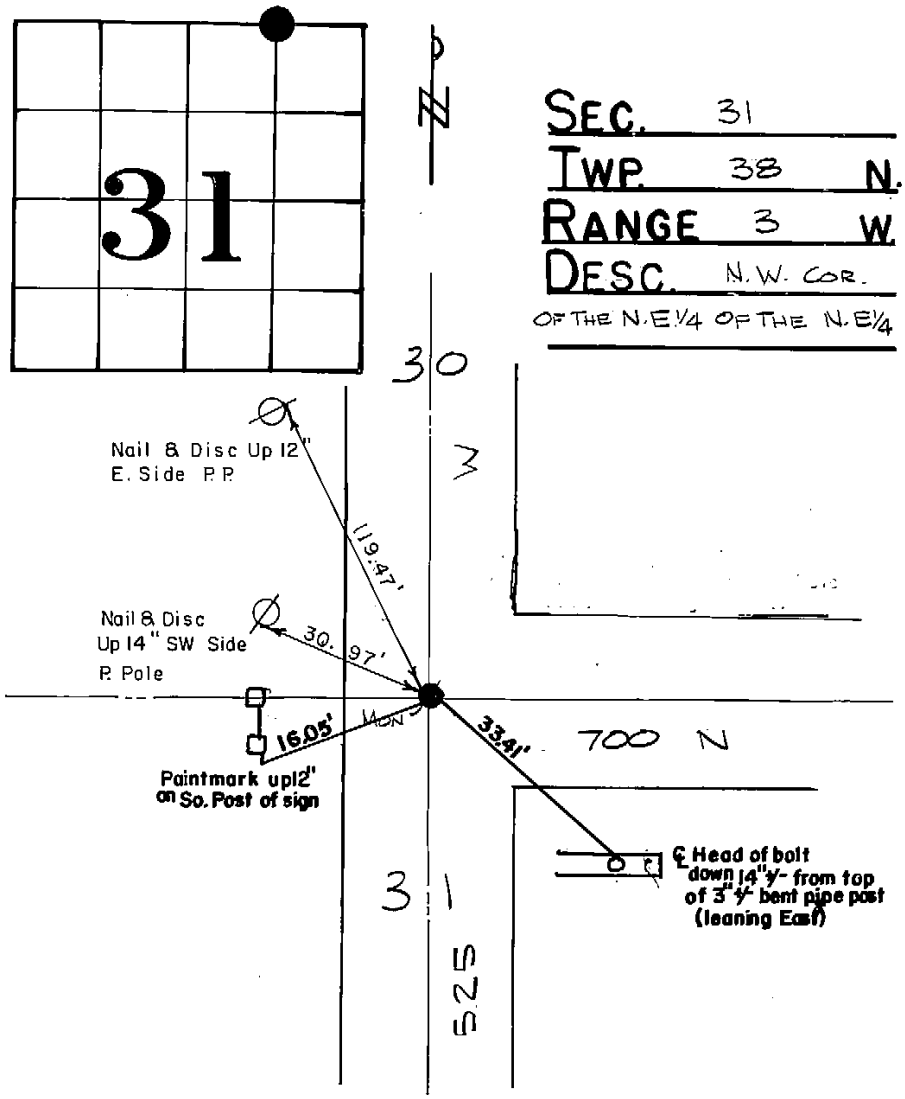

DATE: 1976

FOUND BY: C.B.W. & W.C.K.

REMARKS: FD. PIECE OF RAIL 6" BELOW SURFACE SET MON. ON TOP BOOK 245, p. 29

REVISED 6/2/94 TJH & RTB MON. FLUSH 5/28/98 CIMON—Flush DISTS took off 1"cap& 1"spacer PTto PT

SEE ALSO SW ¼ of the SE ¼ of the SE ¼ 30-38-3

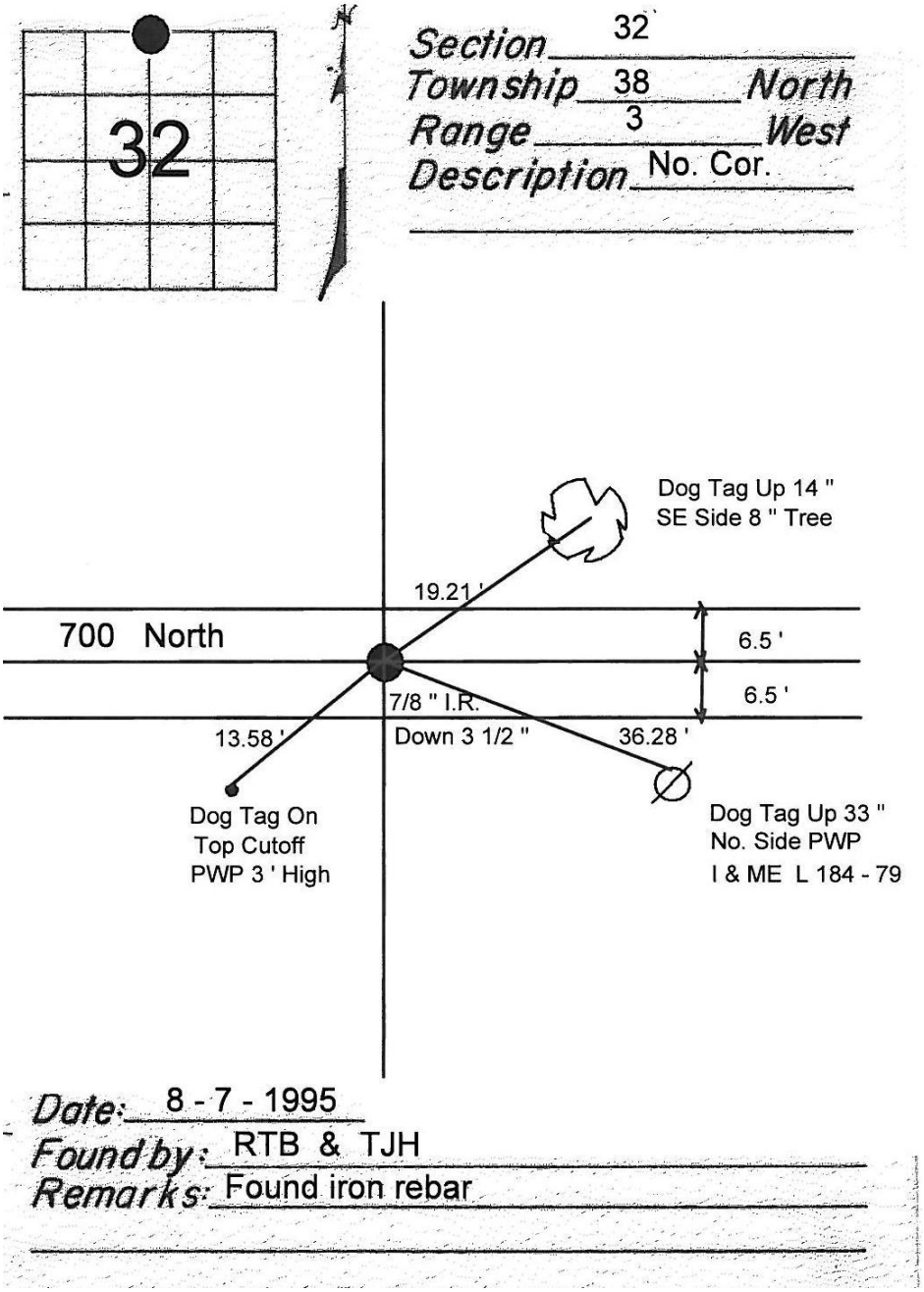

SEE ALSO S ¼ 29-38-3

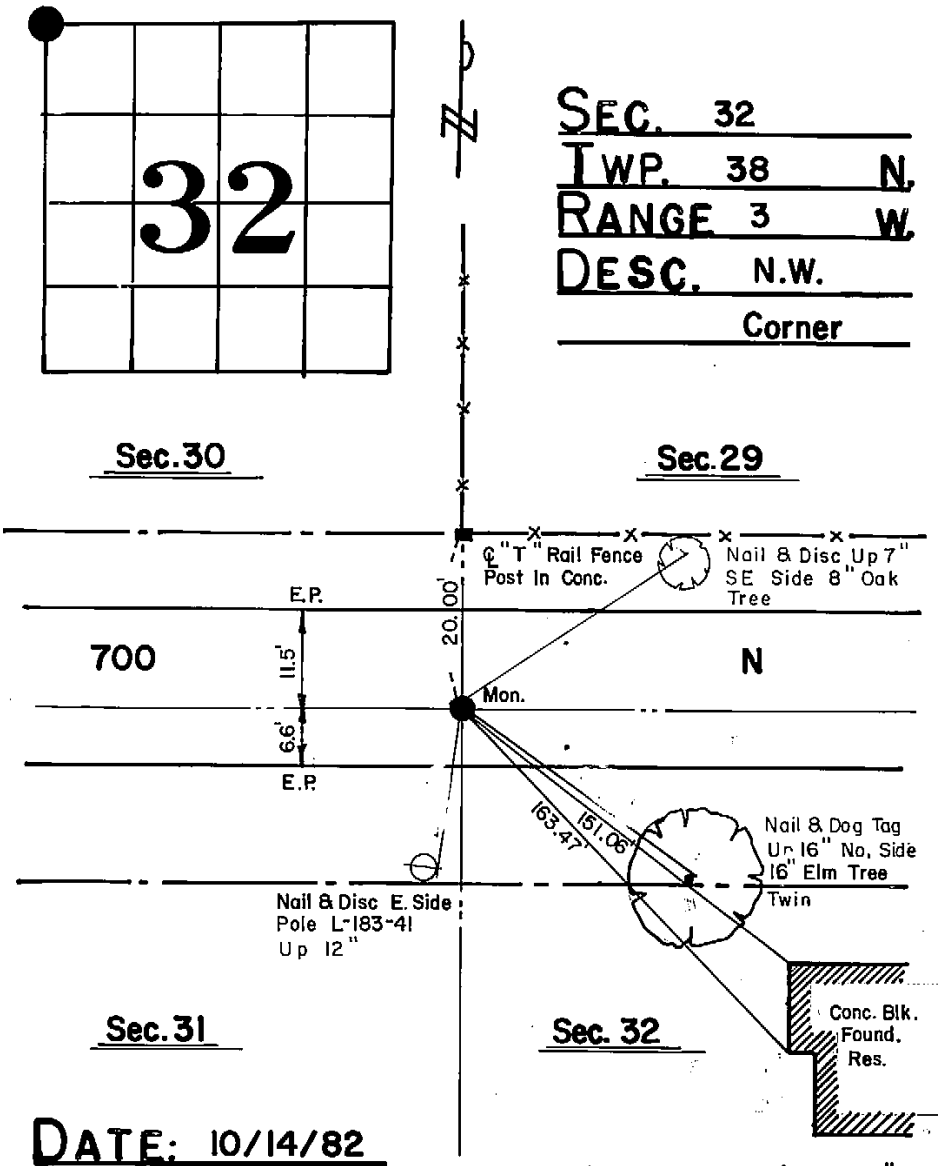

DATE: 10/14/82

FOUND BY: S.C.T. & D.P.S. Replaced broken MON w/full MON, 1" cap 8/18/1999 JB&TH over Sq pipe

REMARKS: Found R.R.Spike, wood hub & Brick over 1" square iron pipe 14" deep. Set C.I.Mon. over pipe. Also fd. I.P. 0.32' W. & 0.10' S. of C.I.Mon. Book 254, p.53.

REVISED 6/2/94 RTB & TJH MON. GOOD CONDITION FLUSH

SEE ALSO NE ¼ 31-38-3
SE ¼ 30-38-3
SW ¼ 29-38-3

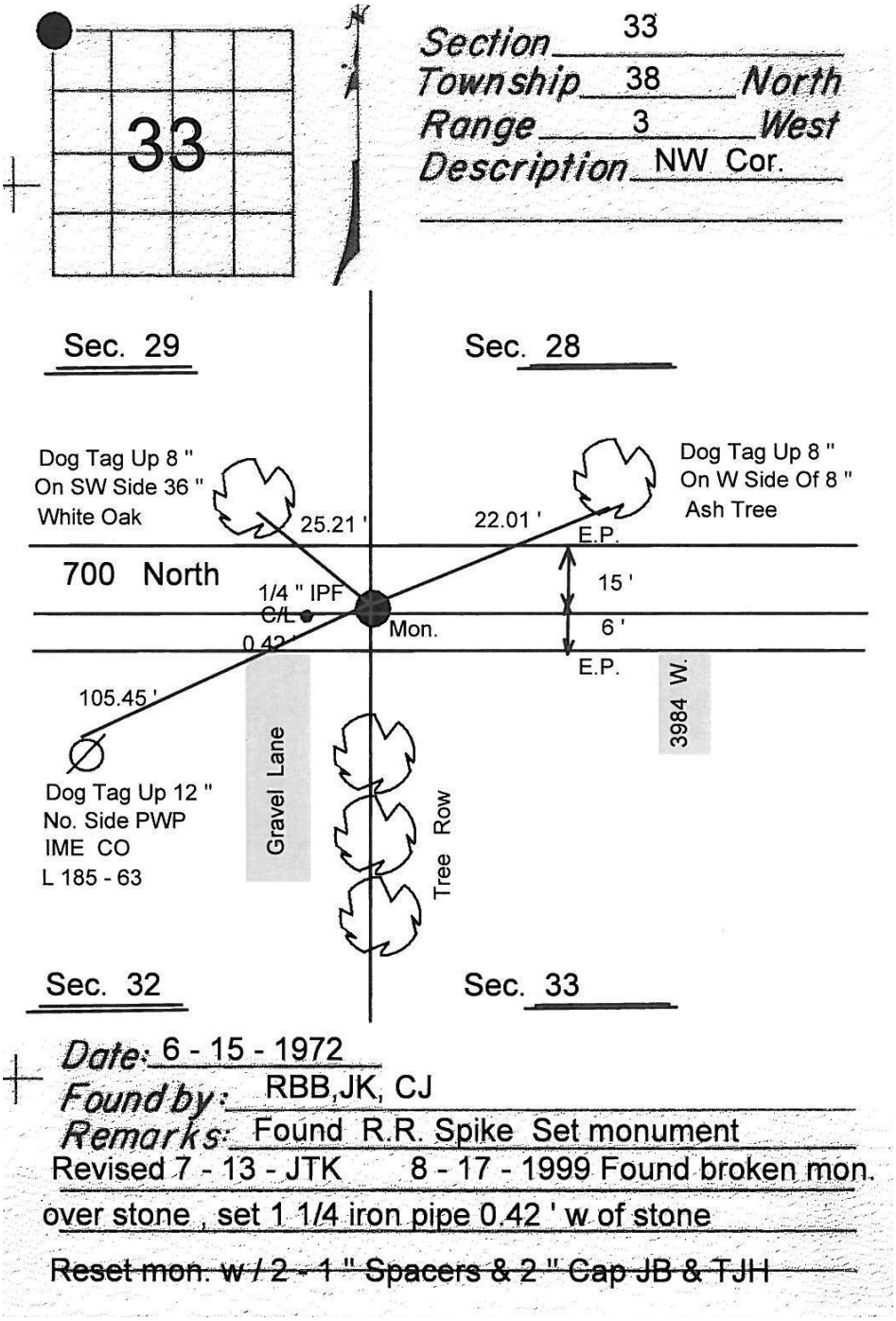

SEE ALSO NE ¼ 32-38-3
SE ¼ 29-38-3
SW ¼ 28-38-3

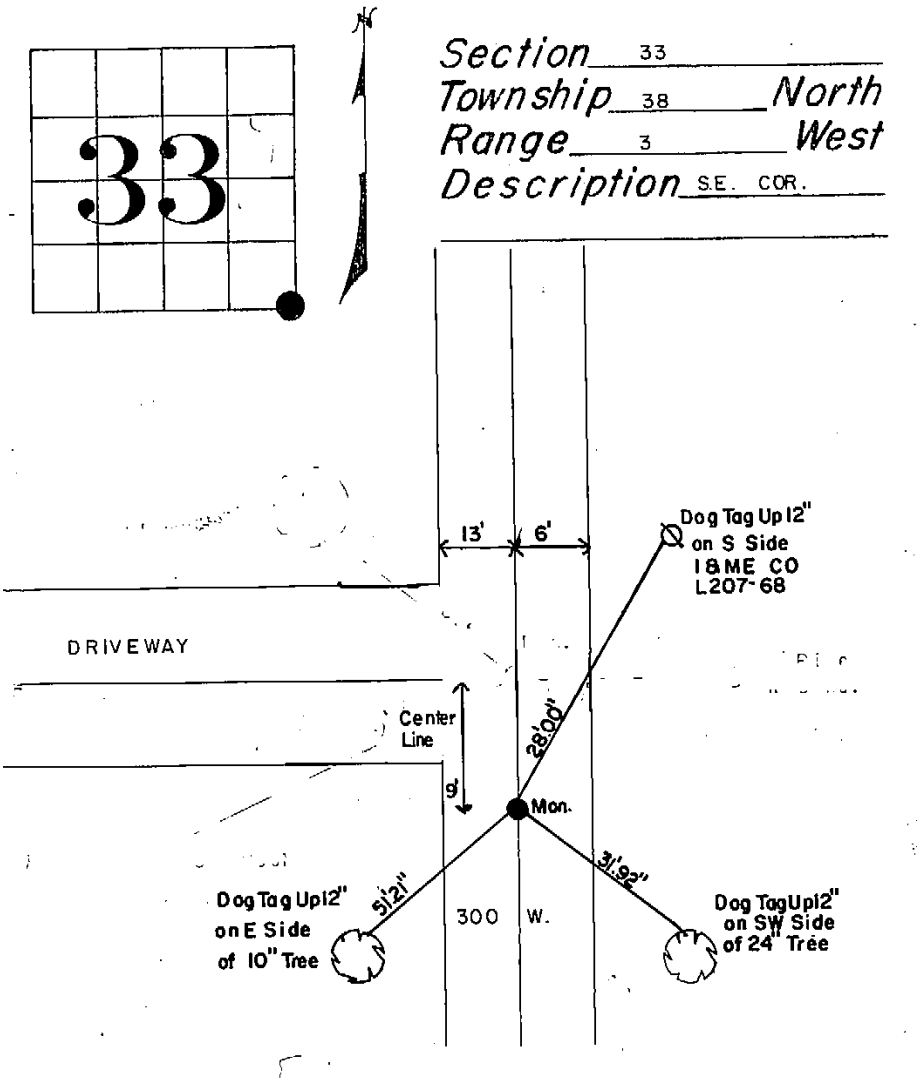

Date: 9-8-71

Found by: KWY

Remarks: FOUND I.P SET MONUMENT

6/2/2000 TJH Note: Distances PT to PT took off 1/2" CAP For CONSTR

Sunny & warm 75° ±

SEE ALSO SW ¼ 34-38-3
NW ¼ 03-37-3
NE ¼ 04-37-3

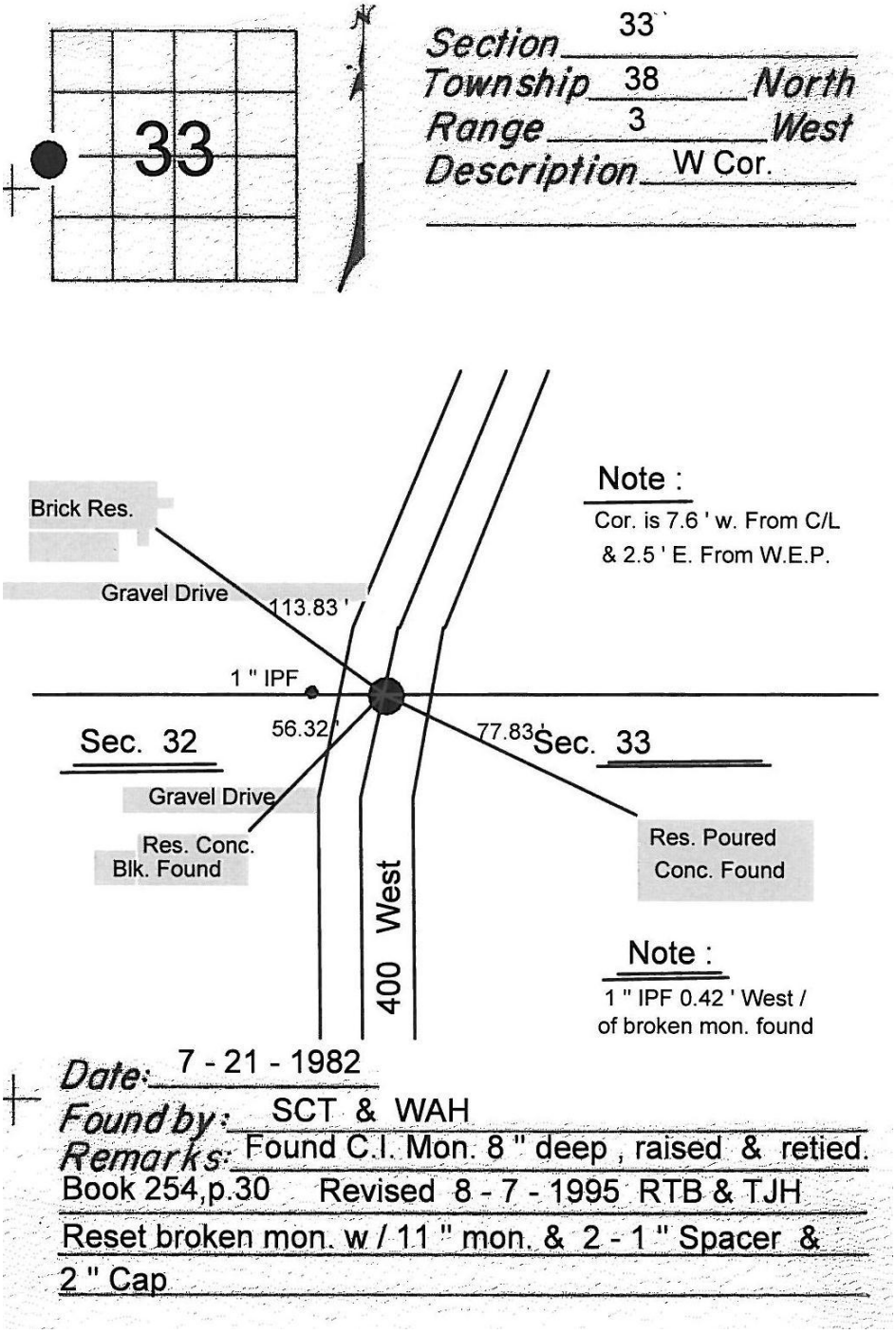

SEE ALSO E ¼ 32-38-3

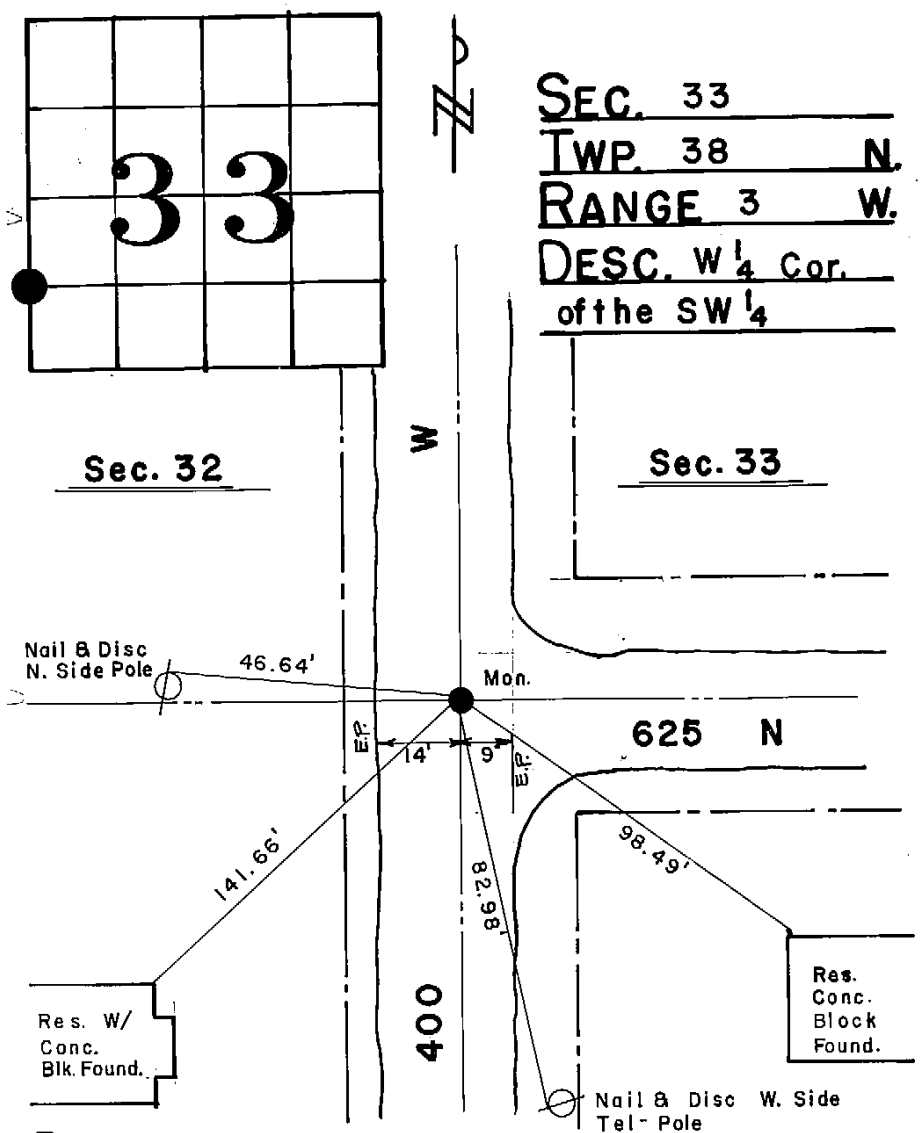

SEE ALSO E ¼ of the SE ¼ 32-38-3

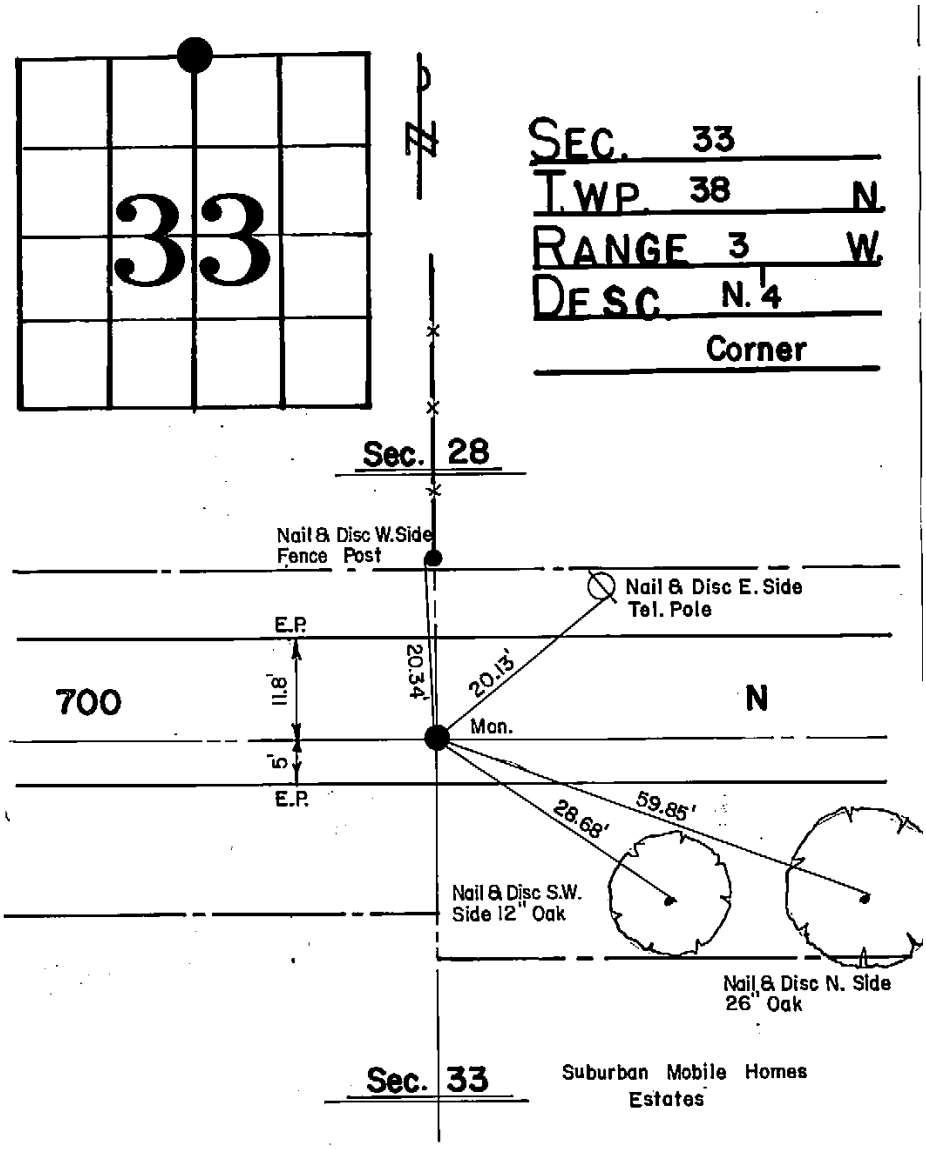

DATE: 6/22/82

FOUND BY: S.C.T. & W.A.H.

REMARKS: Found R.R.Spike that matched subd. but no evidence of stone noted on plat. Book 254,p.32

SEE ALSO S ¼ 28-38-3

LAPORTE COUNTY SECTION CORNER *SHEET 1456*

DATE: AUG 2010
CREW: TJH & KAR

SOUTHWEST 1/4 OF THE NORTHWEST 1/4
OF THE NORTHWEST 1/4 CORNER OF SECTION 34
SOUTHEAST 1/4 OF THE NORTHEAST 1/4
OF THE NORTHEAST 1/4 CORNER OF SECTION 33

TOWNSHIP 38 N.
RANGE 3 NW.
SPRINGFIELD TOWNSHIP
LAPORTE COUNTY, INDIANA

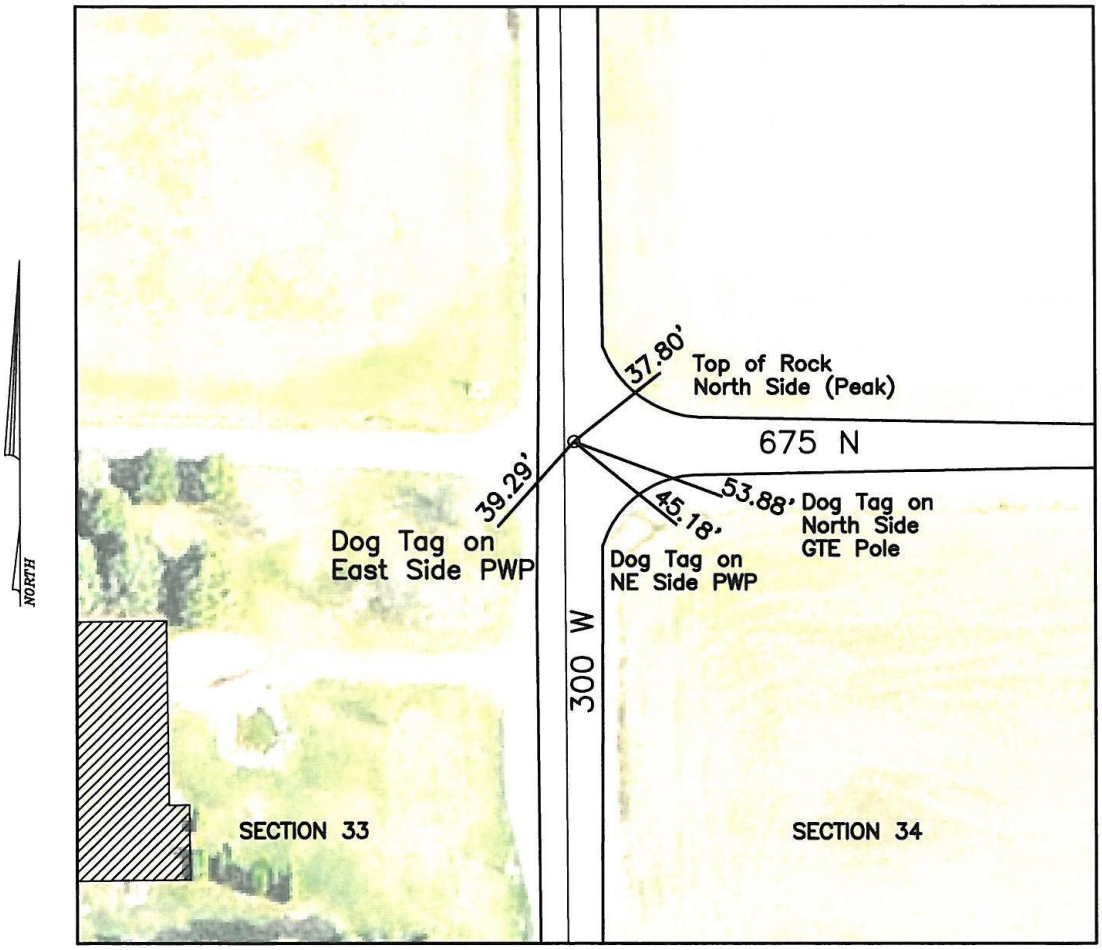

HISTORICAL NOTES:
9-8-1971 KWY -Found iron pipe, set Monument
8-11-2008 TJH&KAR -Found MON Flush, rewitnessed

LAPORTE COUNTY SURVEYOR
555 MICHIGAN AVE. SUITE 104, LAPORTE, INDIANA 46350
PHONE 219-326-6808 EXT. 2225
Fax (219) 362-9804 Email SURVEYORGROUP@LAPORTECOUNTY.ORG

Scale: 1"=40'	Date: 7/07/11	Drawn By: KAR	Chk'd By: ____

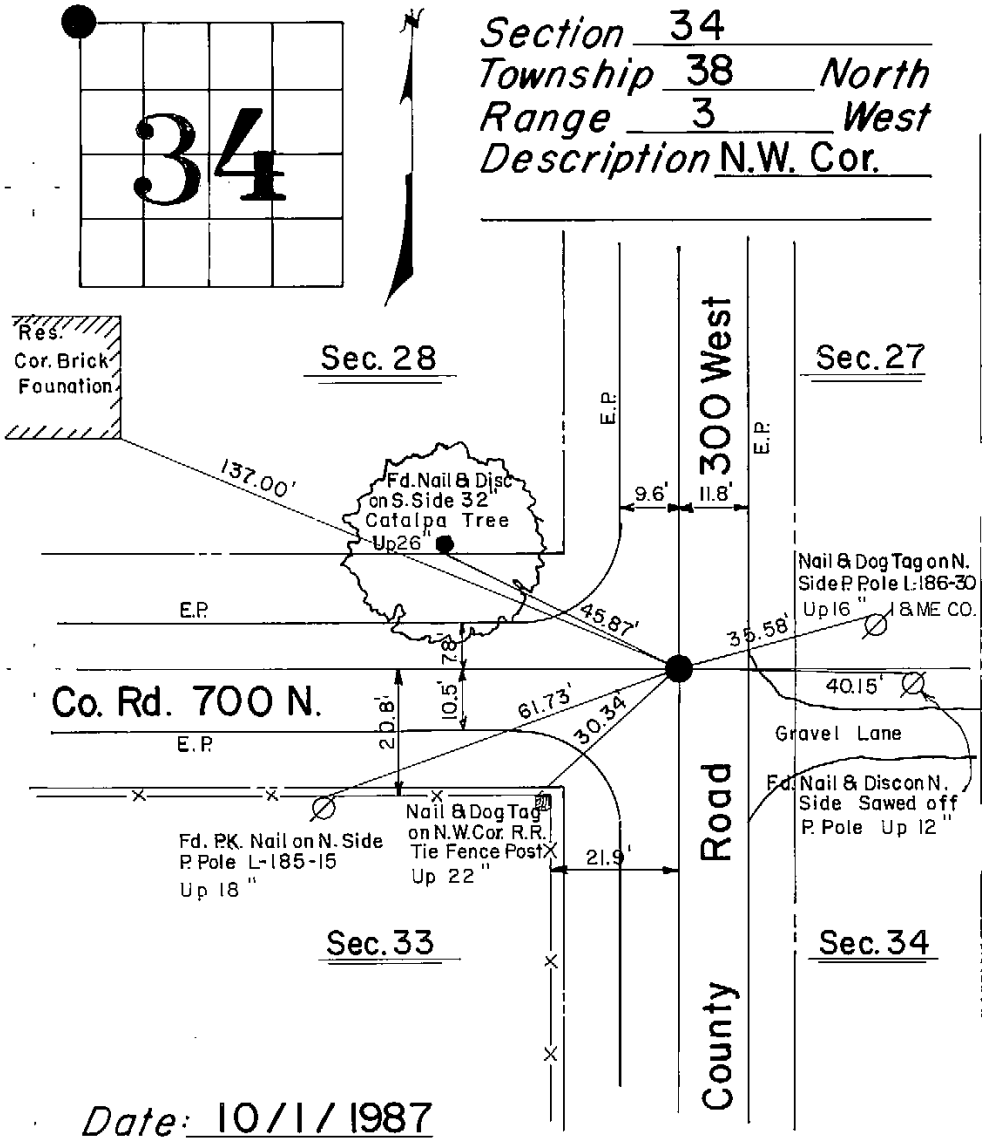

SEE ALSO NE ¼ 33-38-3
SE ¼ 28-38-3
SW ¼ 27-38-3

LAPORTE COUNTY SECTION CORNER *SHEET 1458*

DATE: AUG 2010
CREW: TJH & KAR

WEST CORNER OF SECTION 34
EAST CORNER OF SECTION 33

TOWNSHIP 38 N.
RANGE 3 NW.
SPRINGFIELD TOWNSHIP
LAPORTE COUNTY, INDIANA

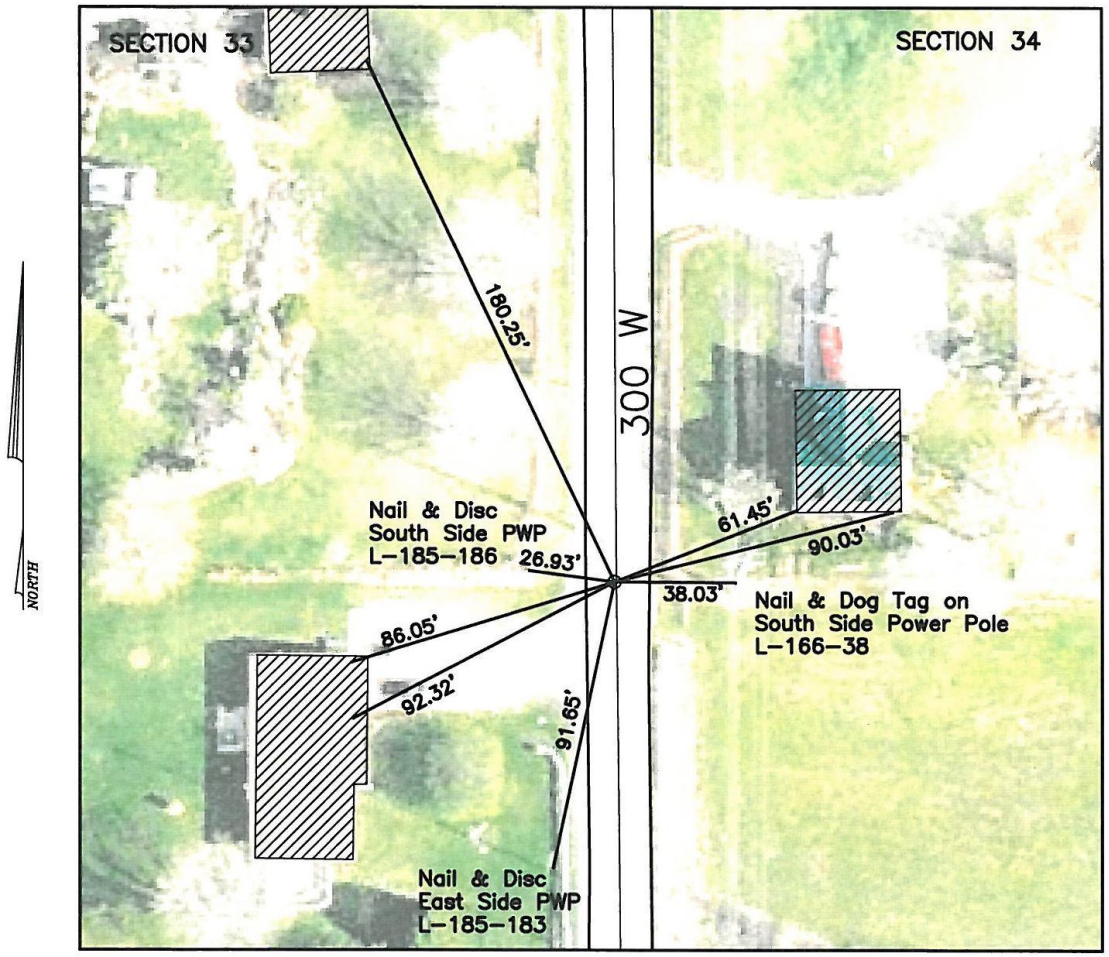

HISTORICAL NOTES:
10-05-1987 SCT&EMS -Found Large pointed stone w/brick beside as per ties by John A. Kelley, previously set CI MON was 2.15' North & 6.6' East, removed. Book 260, p.14.
6-2-2000 TJH&PLO -took off 1/2" cap for Construction

LAPORTE COUNTY SURVEYOR

555 MICHIGAN AVE. SUITE 104, LAPORTE, INDIANA 46350
PHONE 219-326-6808 EXT. 2225
Fax (219) 362-9804 Email SURVEYORGROUP@LAPORTECOUNTY.ORG

Scale: 1"=40'	Date: 7/08/11	Drawn By: KAR	Chk'd By: ____

LAPORTE COUNTY SECTION CORNER *SHEET 1459*

DATE: AUG 2010
CREW: TJH & KAR

WEST CORNER OF THE SOUTHWEST CORNER SECTION 34
EAST CORNER OF THE SOUTHEAST CORNER SECTION 33

TOWNSHIP 38 N.
RANGE 3 NW.
SPRINGFIELD TOWNSHIP
LAPORTE COUNTY, INDIANA

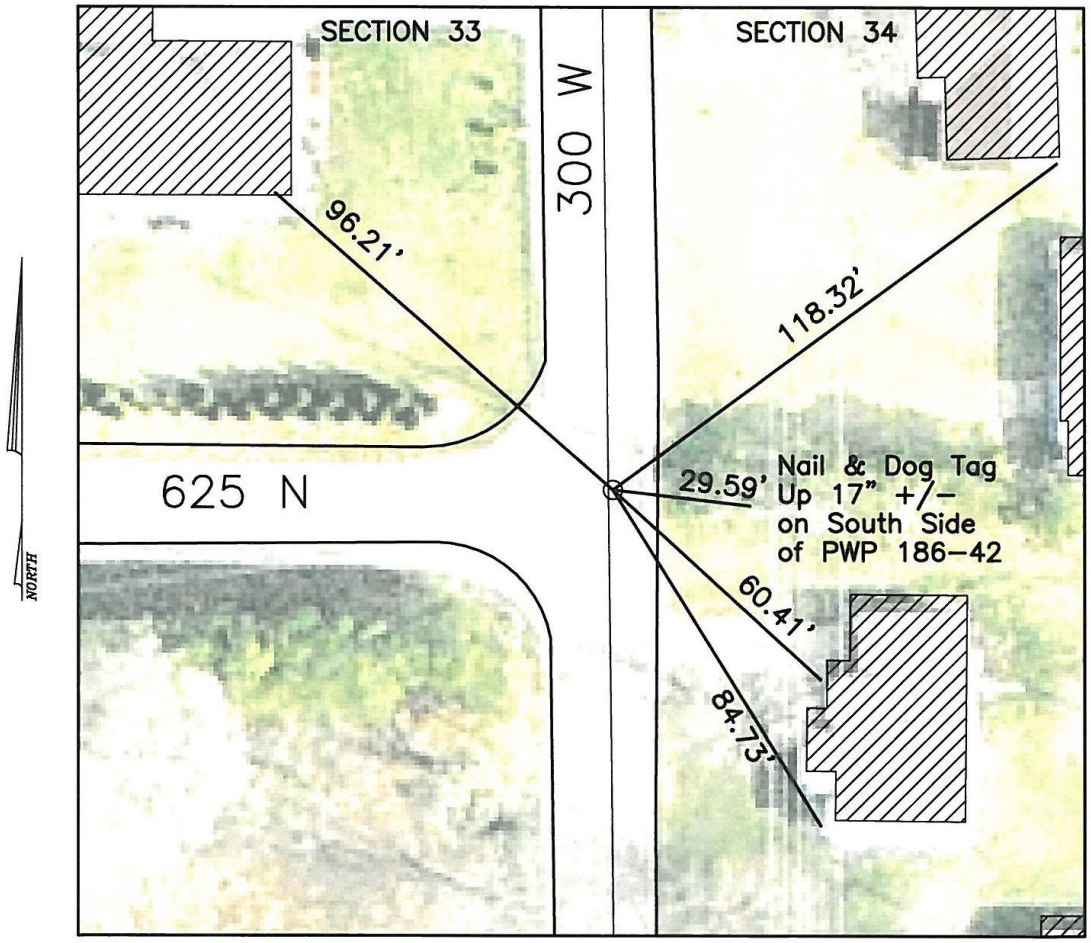

HISTORICAL NOTES:
7-29-1982 SCT&WAH -Found CI MON, raised 2" & retied. Book 254, p.33
9-25-1992 RTB&TJH -MON. Flush
9-26-2002 KAR&TLS -MON. Flush, cap off

LAPORTE COUNTY SURVEYOR

555 MICHIGAN AVE. SUITE 104, LAPORTE, INDIANA 46350
PHONE 219-326-6808 EXT. 2225
Fax (219) 362-9804 Email SURVEYORGROUP@LAPORTECOUNTY.ORG

Scale: 1"=40'	Date: 7/08/11	Drawn By: KAR	Chk'd By: ____

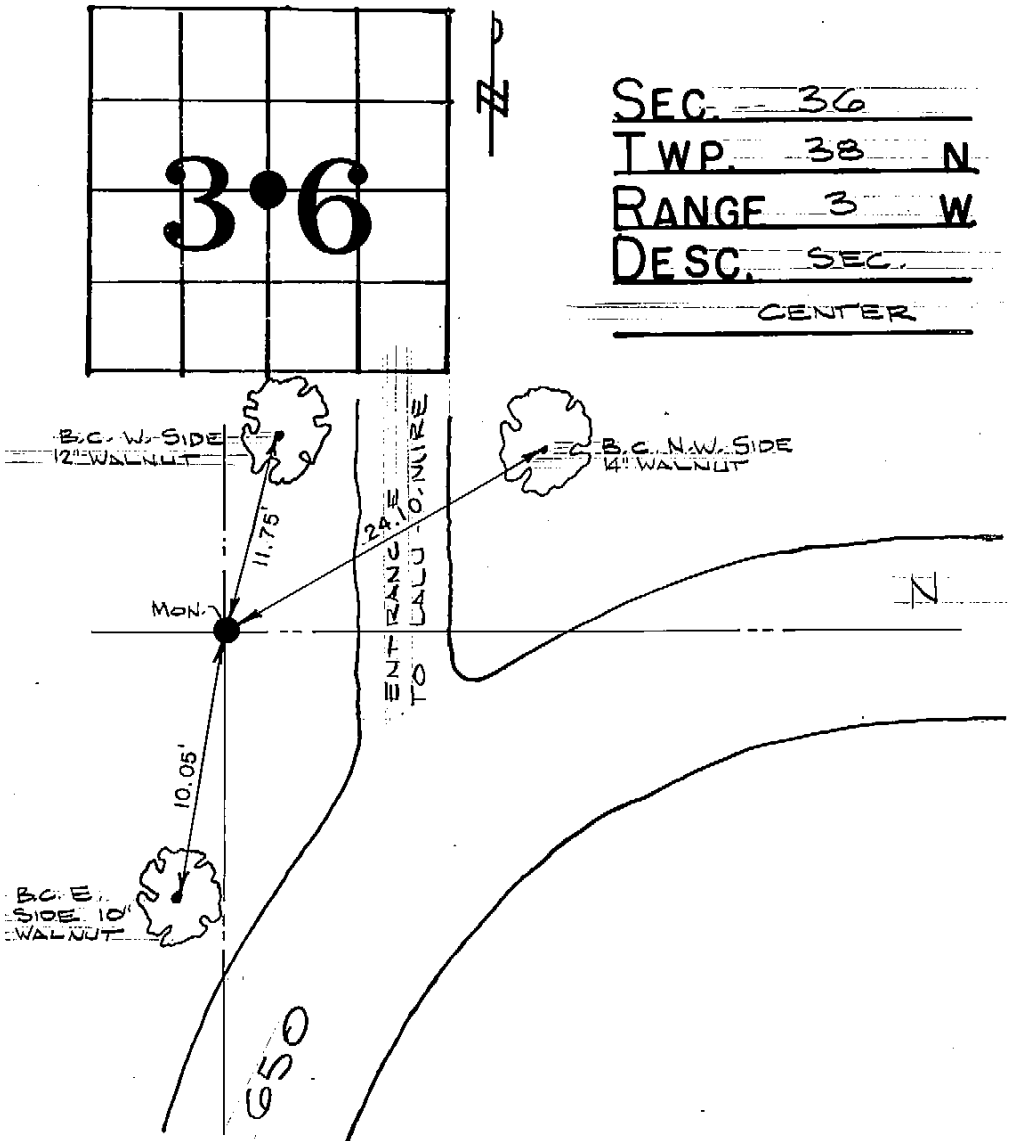

SEC. 36
TWP. 38 N
RANGE 3 W
DESC. SEC. CENTER

DATE: 1974
FOUND BY: C.B.W.
REMARKS: FD. IRON PIPE SET MON.
BOOK 241 P. 4

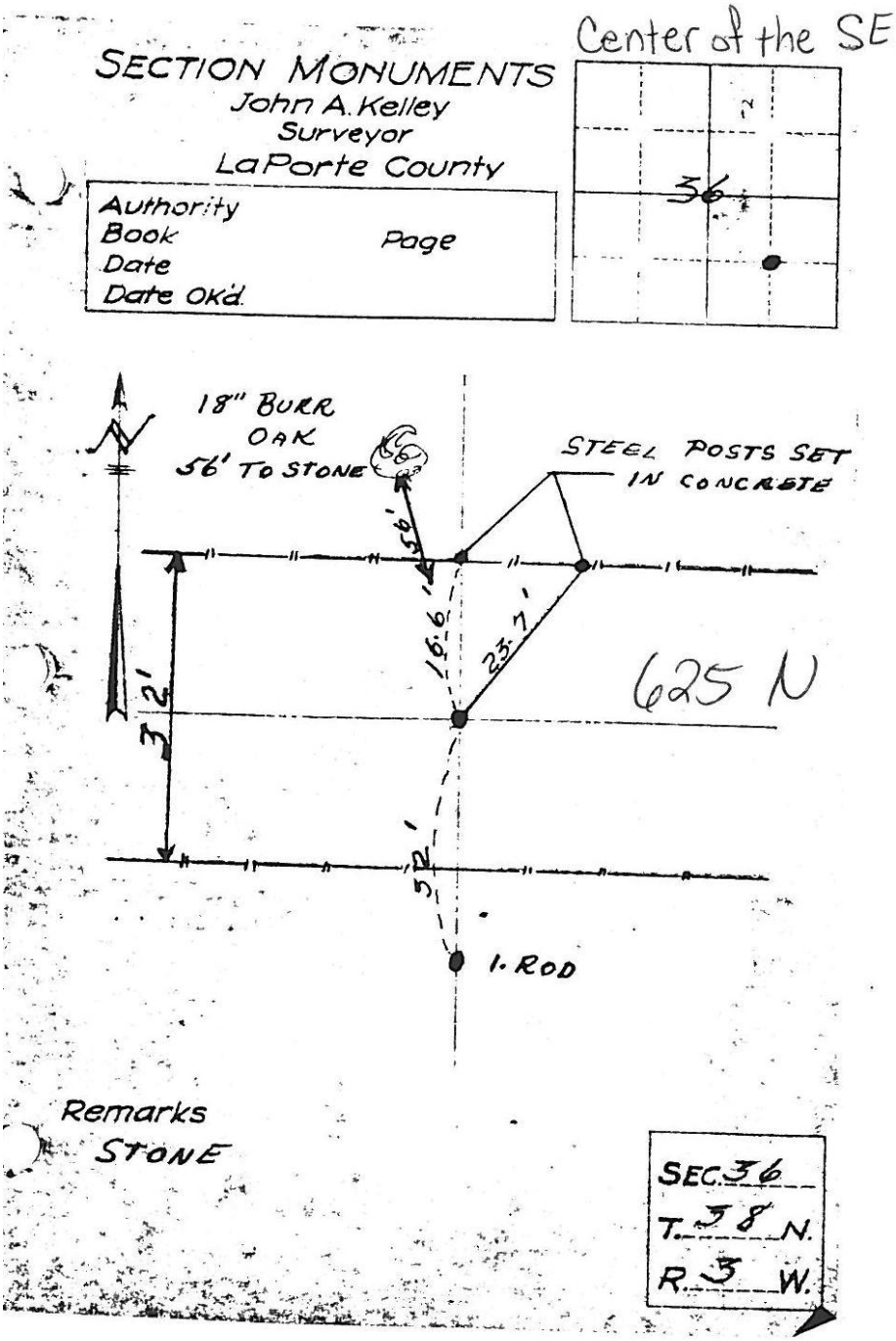
SECTION MONUMENTS
John A. Kelley
Surveyor
LaPorte County
Authority
Book
Page
Date
Date Okd.
Center of the SE¼
36
18" BURR OAK
56' TO STONE
STEEL POSTS SET IN CONCRETE
56'
16.6'
23.7'
625 N
32'
32'
1. ROD
Remarks
STONE
SEC. 36
T. 38 N.
R. 3 W.

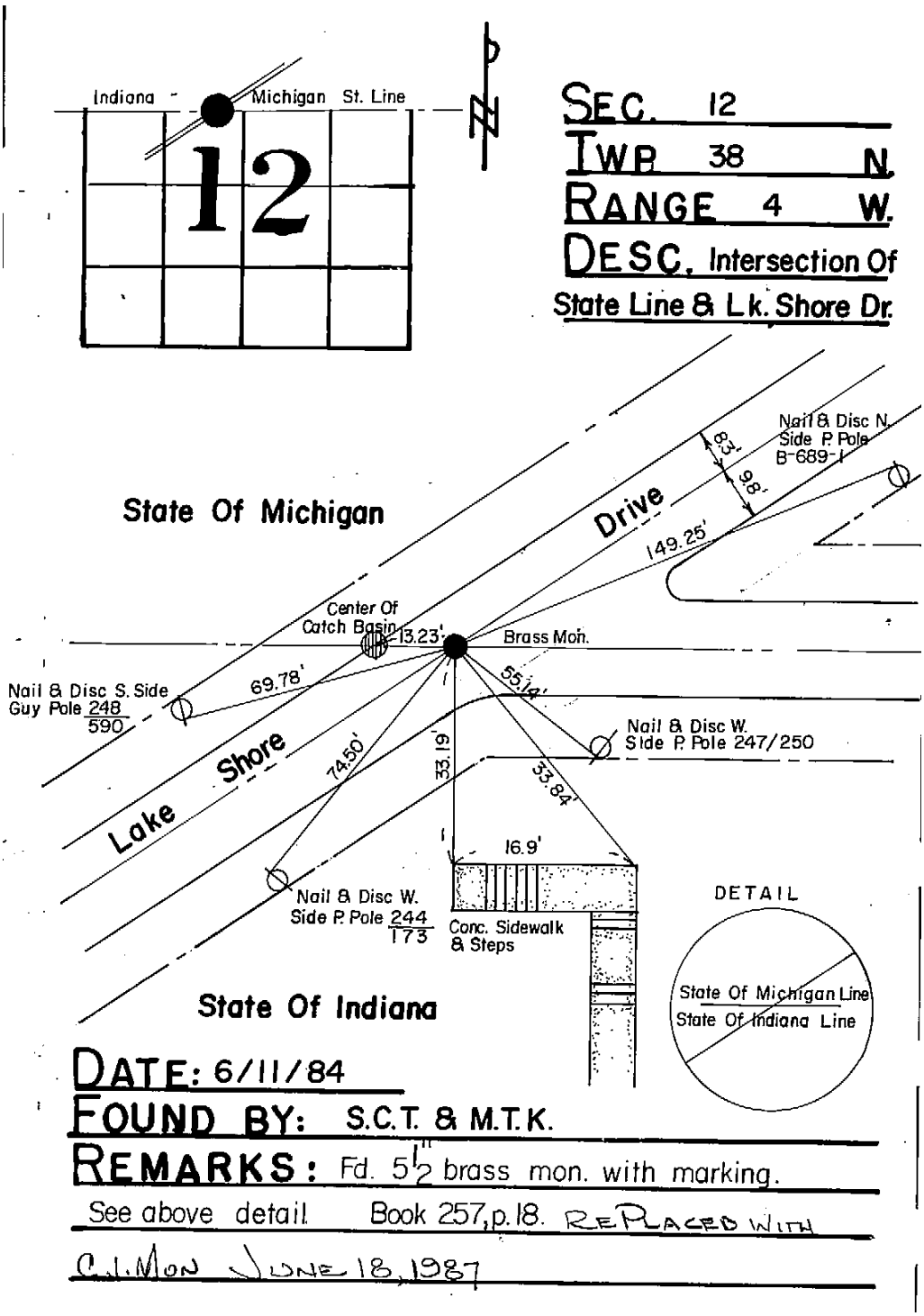
Indiana
Michigan St. Line
12
N
SEC. 12
TWP 38 N.
RANGE 4 W.
DESC. Intersection Of
State Line & Lk. Shore Dr.
State Of Michigan
Drive
Lake Shore
Nail & Disc N. Side P. Pole B-689-1
8.3'
9.8'
149.25'
Center Of Catch Basin
13.23'
Brass Mon.
Nail & Disc S. Side Guy Pole 248/590
69.78'
55.14'
Nail & Disc W. Side P. Pole 247/250
74.50'
33.19'
33.84'
16.9'
Nail & Disc W. Side P. Pole 244/173
Conc. Sidewalk & Steps
DETAIL
State Of Michigan Line
State Of Indiana Line
State Of Indiana
DATE: 6/11/84
FOUND BY: S.C.T. & M.T.K.
REMARKS: Fd. 5 1/2" brass mon. with marking.
See above detail Book 257, p. 18. REPLACED WITH
C.I. MON JUNE 18, 1987

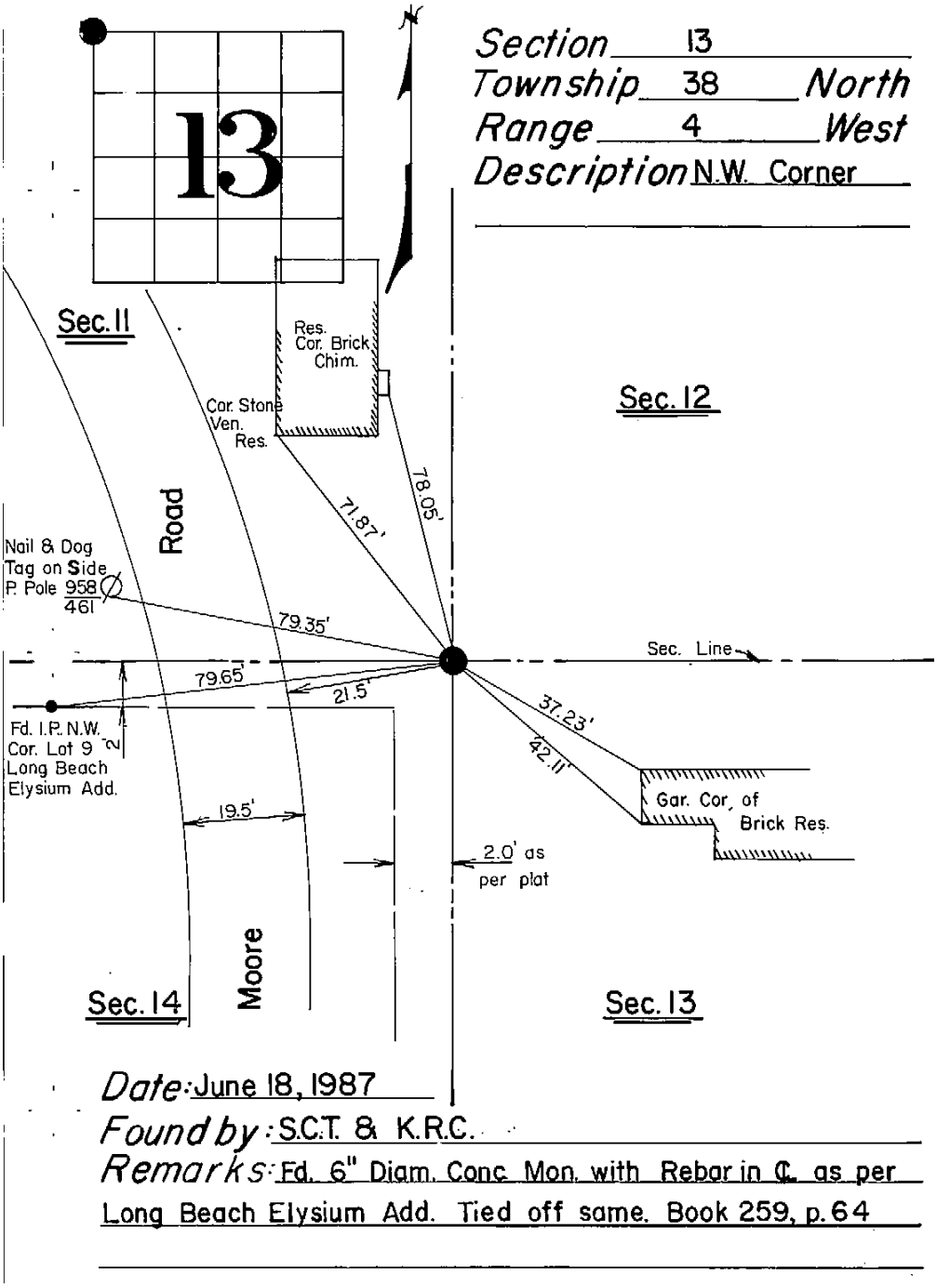

SEE ALSO NE ¼ 14-38-4
SW ¼ 12-38-4

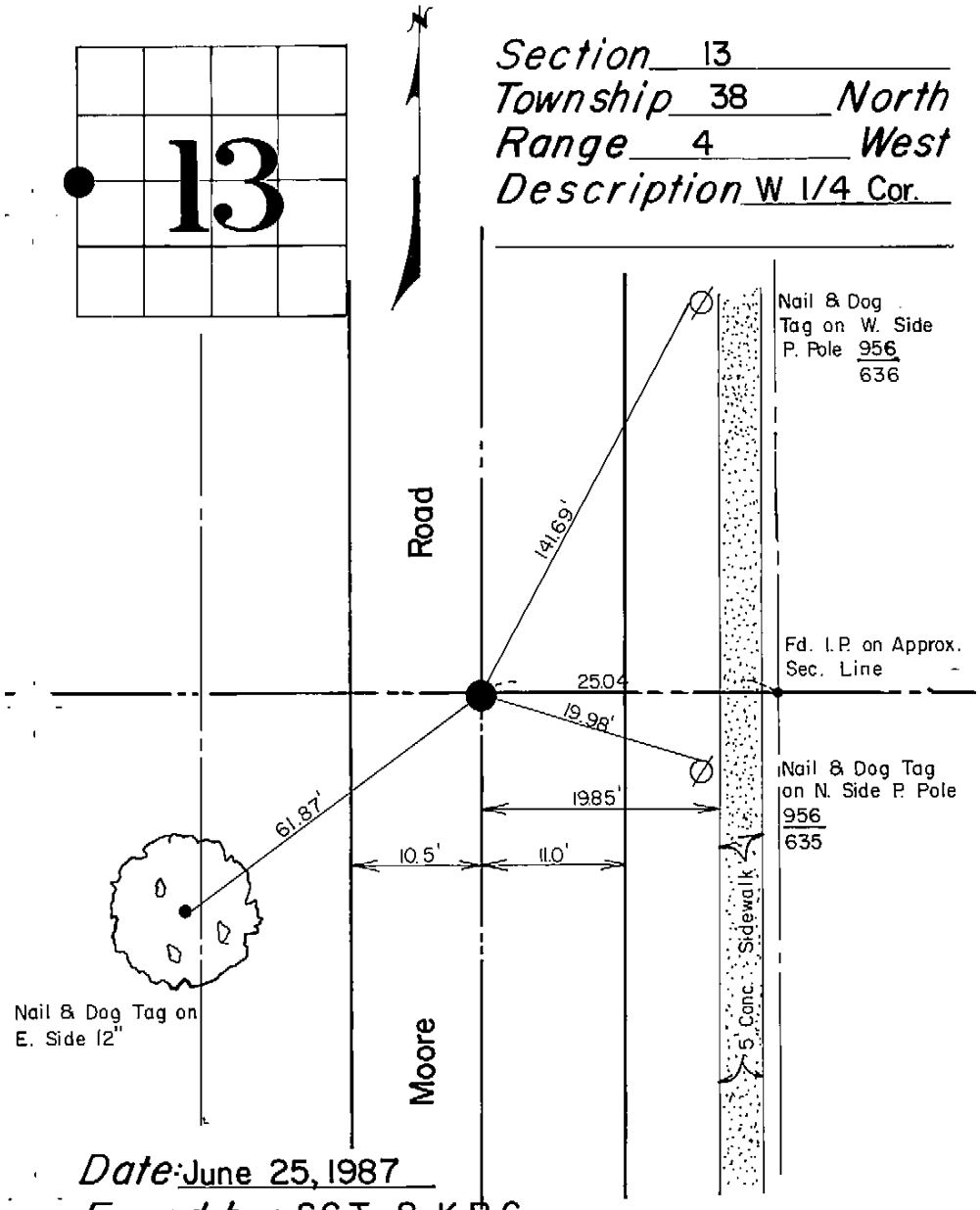

SEE ALSO E ¼ 14-38-4

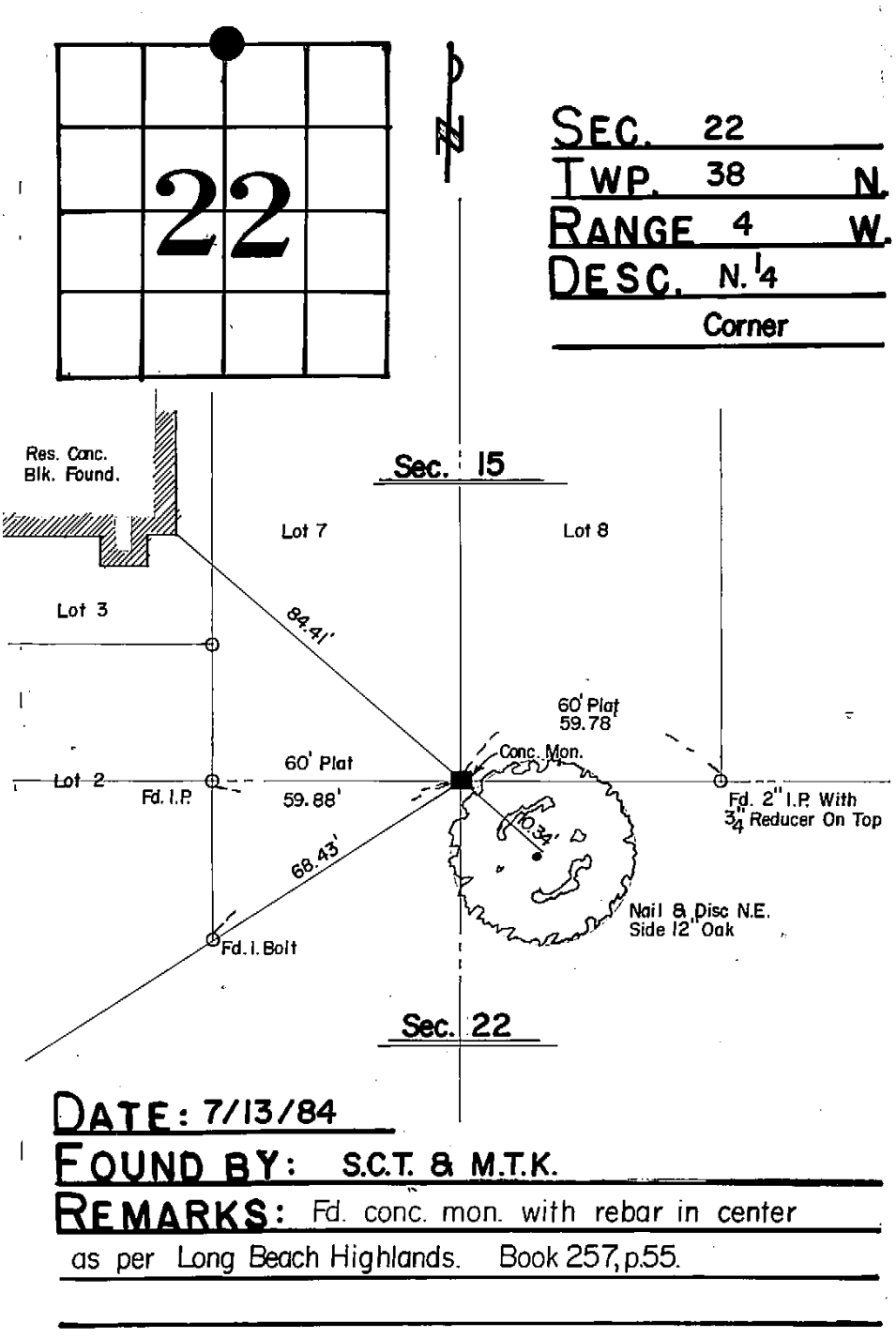

SEE ALSO S ¼ 15-38-4

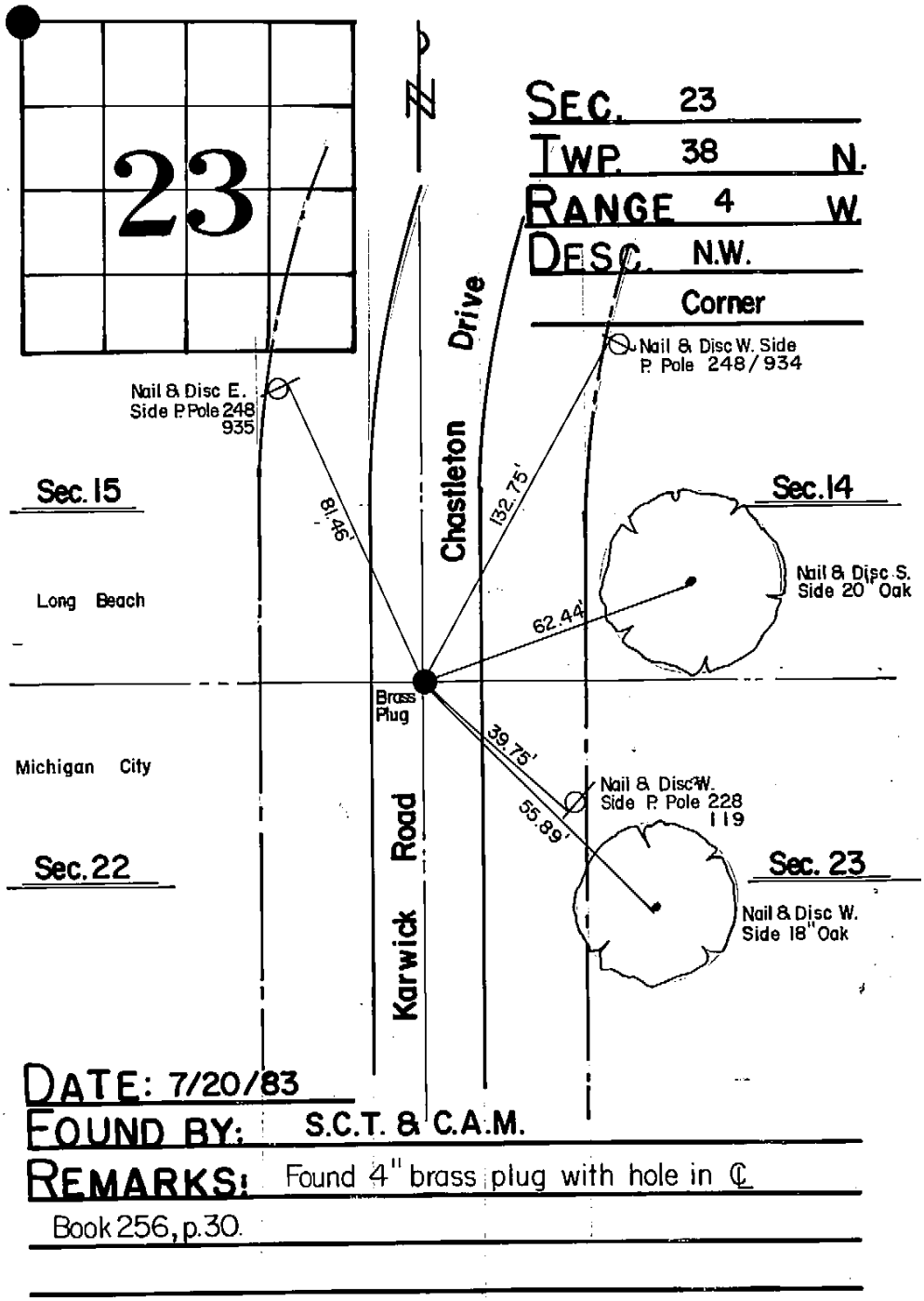

SEE ALSO NE ¼ 22-38-4
SE ¼ 15-38-4
SW ¼ 14-38-4

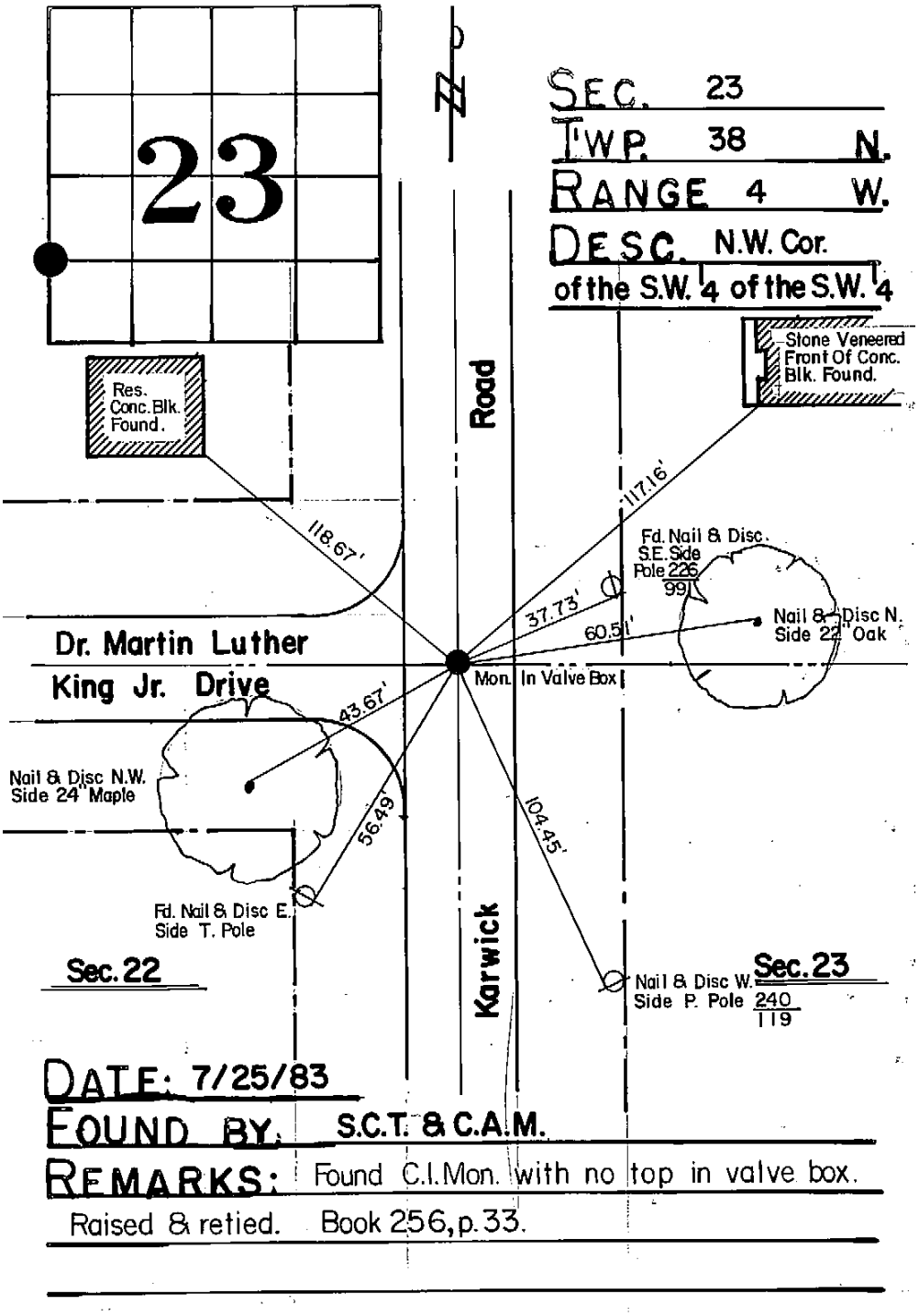

SEE ALSO NE ¼ of the SE ¼ of the SE ¼ 22-38-4

LAPORTE COUNTY SECTION CORNER *SHEET 1468*

DATE: OCT 2009
CREW: TJH & KAR

NORTHWEST CORNER OF SECTION 24
NORTHEAST CORNER OF SECTION 23
SOUTHWEST CORNER OF SECTION 13
SOUTHEAST CORNER OF SECTION 14

TOWNSHIP 38 N.
RANGE 4 NW.
MICHIGAN TOWNSHIP
LAPORTE COUNTY, INDIANA

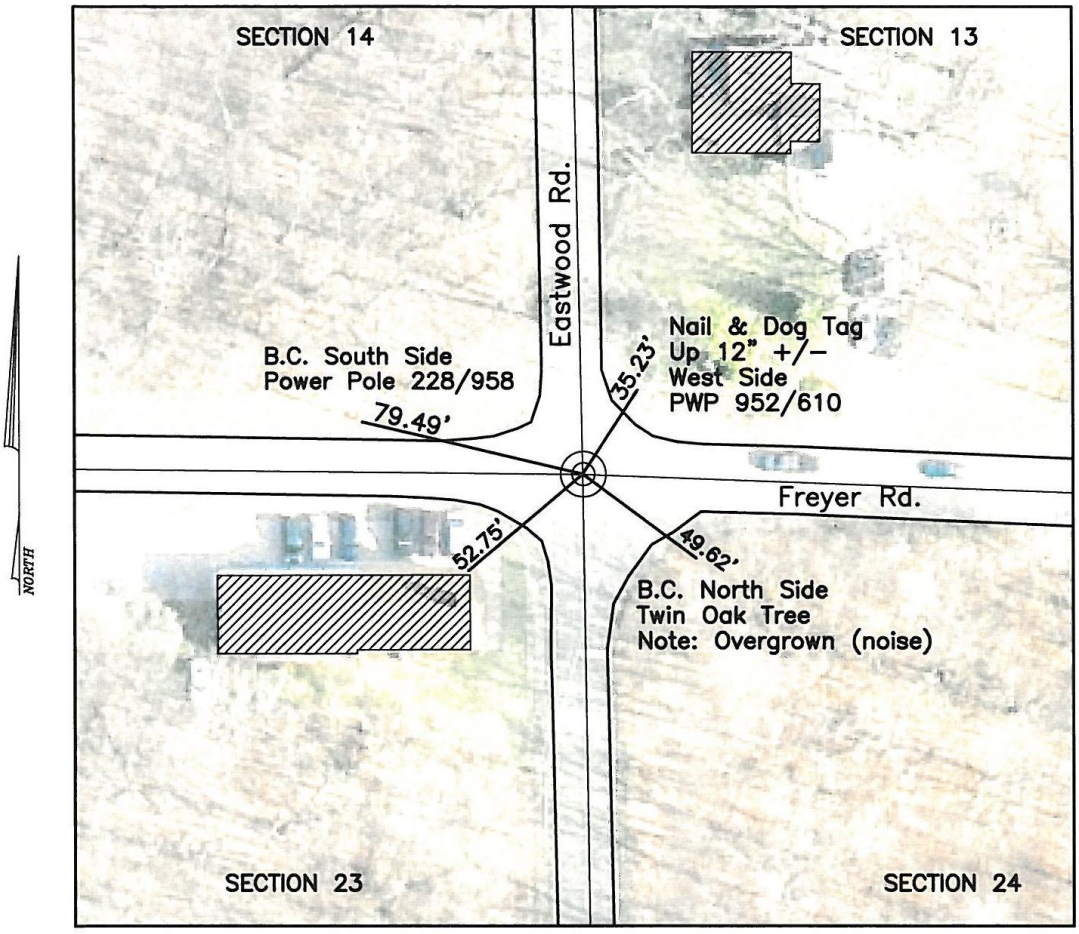

HISTORICAL NOTES:
1975 CBW&JML --Found Brass Plug, Bk 242 pg.53
6-16-2005 TJH&KAR --Found MON, rewitnessed
October 2009 TJH&KAR --Brass Plug Flush, witnesses good

LAPORTE COUNTY SURVEYOR
555 MICHIGAN AVE. SUITE 104, LAPORTE, INDIANA 46350
PHONE 219-326-6808 EXT. 2225
Fax (219) 362-9804 Email SURVEYORGROUP@LAPORTECOUNTY.ORG

Scale: 1"=40'	Date: 5/25/11	Drawn By: KAR	Chk'd By: ____

LAPORTE COUNTY SECTION CORNER *SHEET 1469*

DATE: OCT 2009
CREW: TJH & KAR

NORTH CORNER OF SECTION 24
SOUTH CORNER OF SECTION 13

TOWNSHIP 38 N.
RANGE 4 NW.
MICHIGAN TOWNSHIP
LAPORTE COUNTY, INDIANA

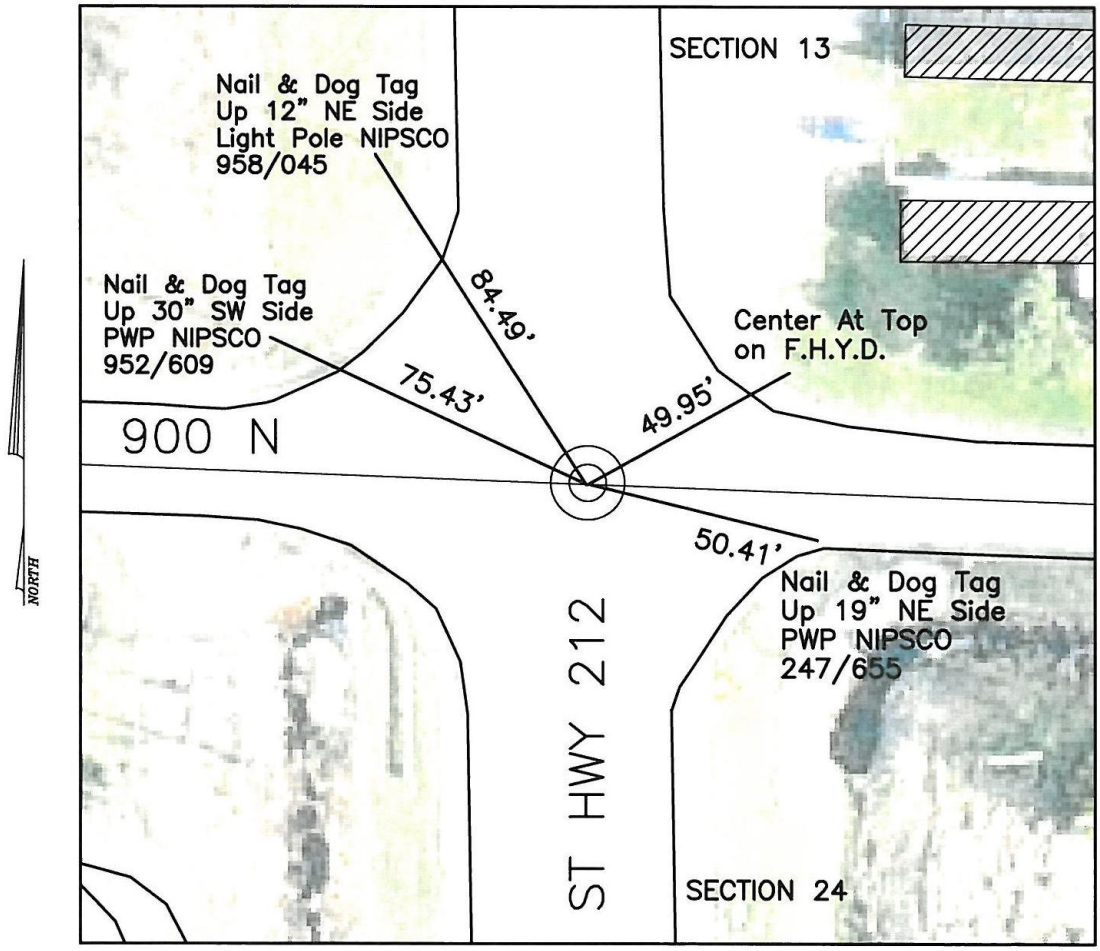

HISTORICAL NOTES:
1976 CBW&JWC --Found Brass Plug & Pipe Referenced both, Bk 244, pg. 58
11/16/1993 RTB&TJH --Revised, MON set over brass MON (Brass down 7 1/4"). put in 5" spacer w/1" cap. Set New References
October 2009 TJH&KAR --Found pipe in valve box, witnesses good.
GIS POINT #106

LAPORTE COUNTY SURVEYOR

555 MICHIGAN AVE. SUITE 104, LAPORTE, INDIANA 46350
PHONE 219-326-6808 EXT. 2225
Fax (219) 362-9804 Email SURVEYORGROUP@LAPORTECOUNTY.ORG

Scale: 1"=40'	Date: 5/26/11	Drawn By: KAR	Chk'd By: ____

LAPORTE COUNTY SECTION CORNER *SHEET 1470*

DATE: OCT 2009
CREW: TJH & KAR

NORTH CORNER OF SECTION 25
SOUTH CORNER OF SECTION 24

TOWNSHIP 38 N.
RANGE 4 NW.
MICHIGAN TOWNSHIP
LAPORTE COUNTY, INDIANA

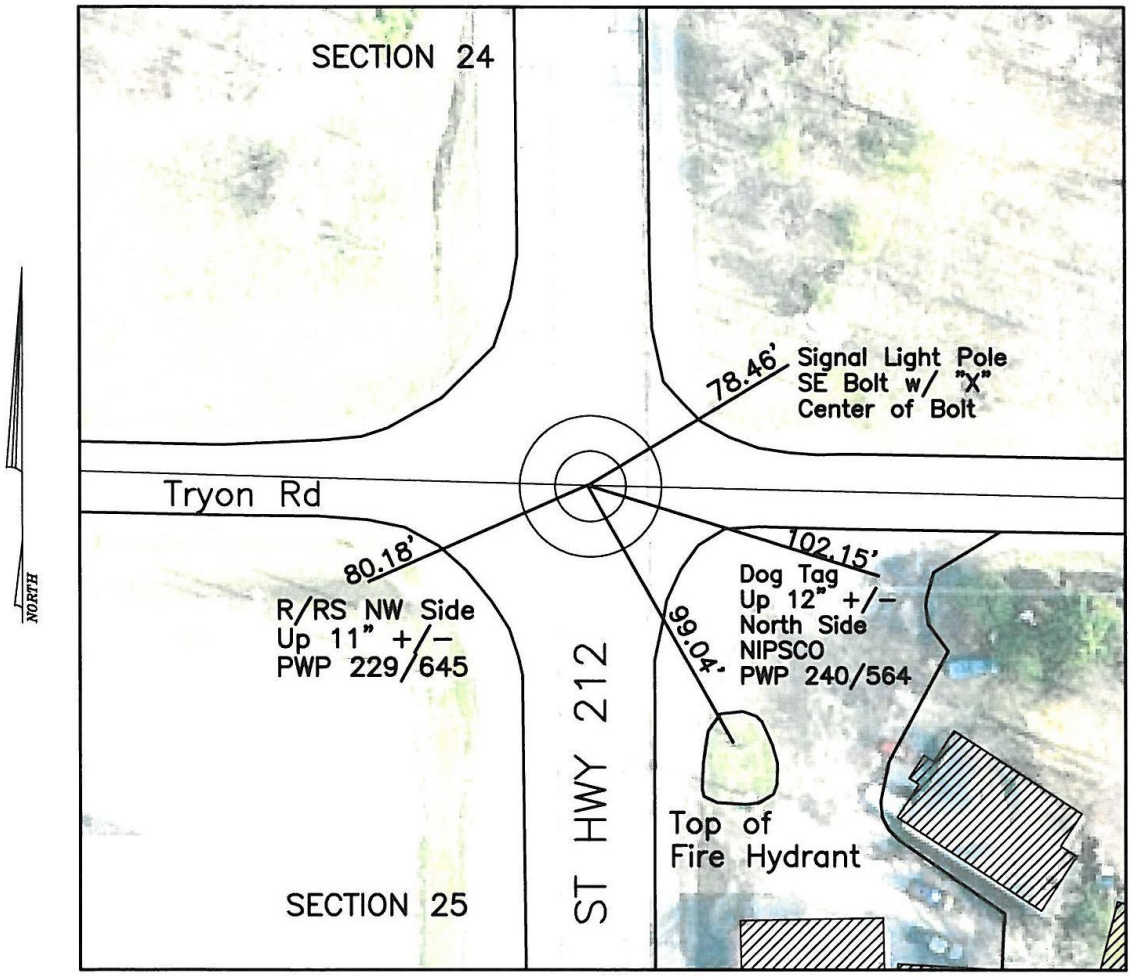

HISTORICAL NOTES:
1976 CBW&DWC --Found & Referenced Brass Plug in iron pipe. Bk 244, p. 59
11/01/1993 RTB&TJH --Put in 5" Spacer, 1" Spacer, & 1" cap.
6-20-2005 TJH&KAR --Rewitnessed
October 2009 TJH&KAR --Monument gone, Brass Plug there in valve box, witnesses good.

LAPORTE COUNTY SURVEYOR

555 MICHIGAN AVE. SUITE 104, LAPORTE, INDIANA 46350
PHONE 219-326-6808 EXT. 2225
Fax (219) 362-9804 Email SURVEYORGROUP@LAPORTECOUNTY.ORG

Scale: 1"=40'	Date: 6/15/11	Drawn By: KAR	Chk'd By: ____

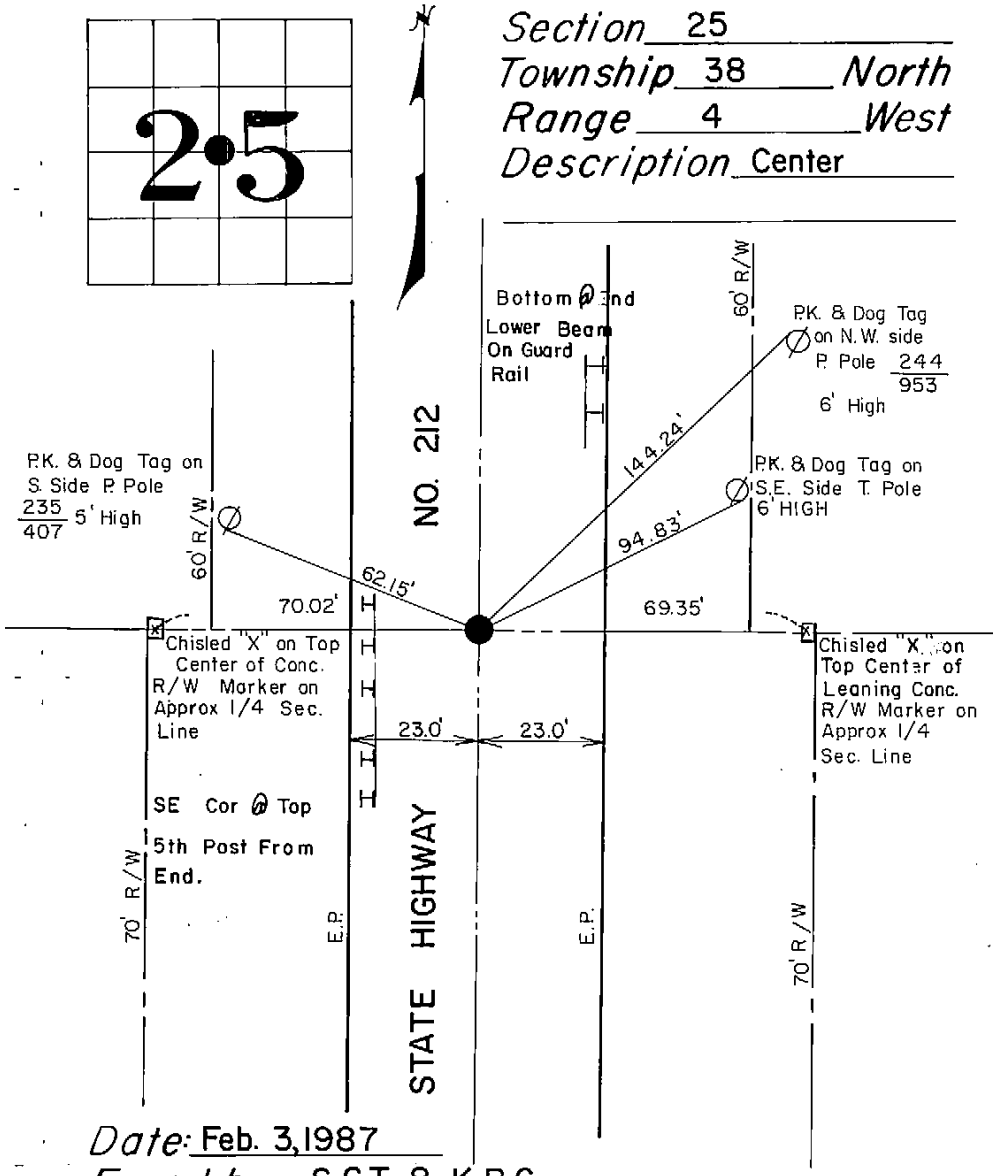

Date: Feb. 3, 1987

Found by: S.C.T. & K.R.C.

Remarks: Fd. Brass Plug 4" Long as per Tall Timbers in C. Conc. Pav.- Unstable. Removed & Set Pipe in place. Book 259, p. 45 Set C.I. Mon. in I.P.'s Place. 7-14-1987

REVISED 11/1/93 RTB & TJH PUT IN 2-2" SPACERS & 1" Cap

LAPORTE COUNTY SECTION CORNER *SHEET 1472*

DATE: OCT 2009
CREW: TJH & KAR

NORTHWEST CORNER OF SECTION 25
NORTHEAST CORNER OF SECTION 26
SOUTHWEST CORNER OF SECTION 24
SOUTHEAST CORNER OF SECTION 23

TOWNSHIP 38 N.
RANGE 4 NW.
MICHIGAN TOWNSHIP
LAPORTE COUNTY, INDIANA

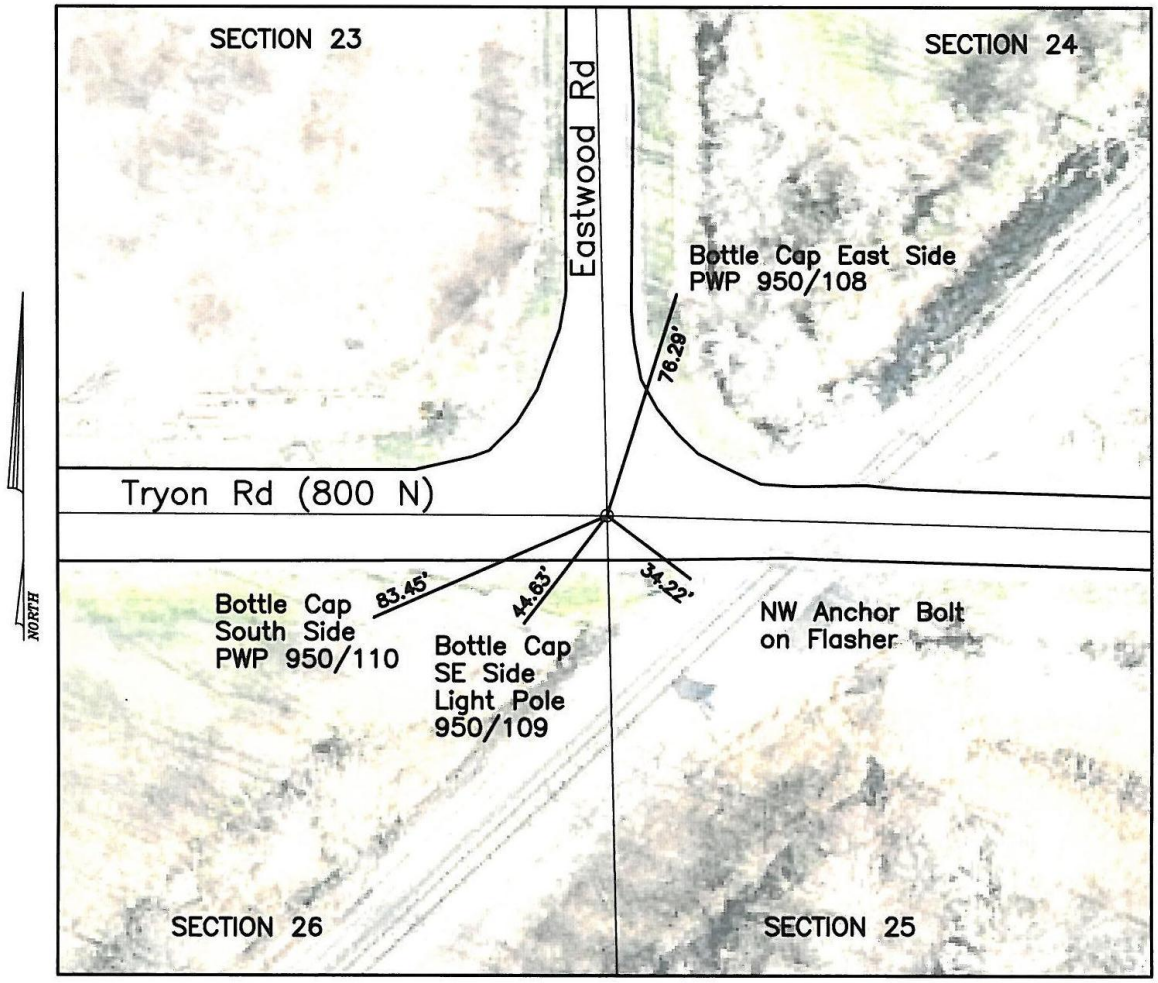

HISTORICAL NOTES:
1975 CBW&JML –Found Brass Plug, Bk 242, p. 52
6–16–2005 TJH&KAR –Found Brass Plug, checked witnesses

LAPORTE COUNTY SURVEYOR

555 MICHIGAN AVE. SUITE 104, LAPORTE, INDIANA 46350
PHONE 219–326–6808 EXT. 2225
Fax (219) 362–9804 Email SURVEYORGROUP@LAPORTECOUNTY.ORG

Scale: 1"=40'	Date: 6/17/11	Drawn By: KAR	Chk'd By: _____

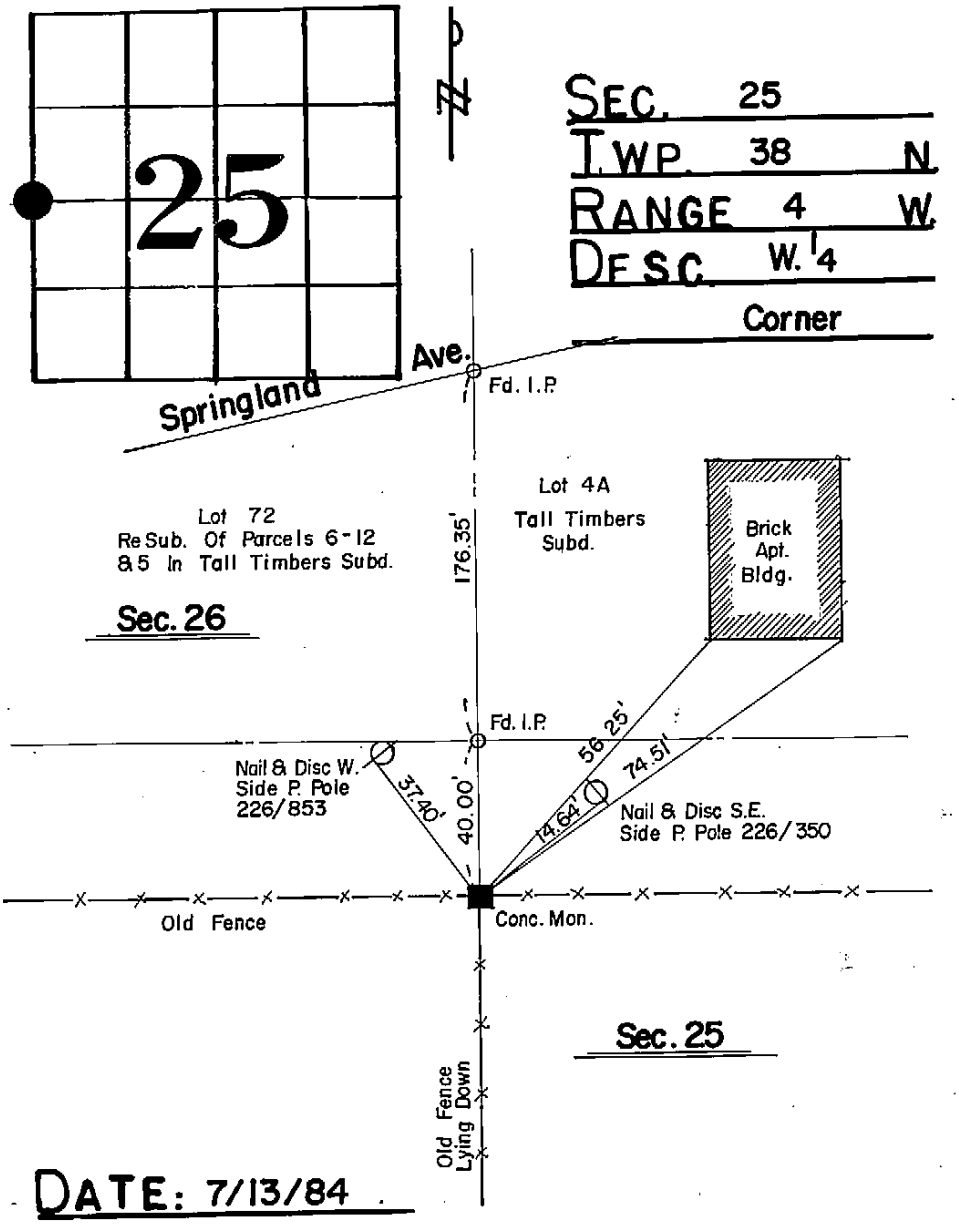

SEE ALSO E ¼ 26-38-4

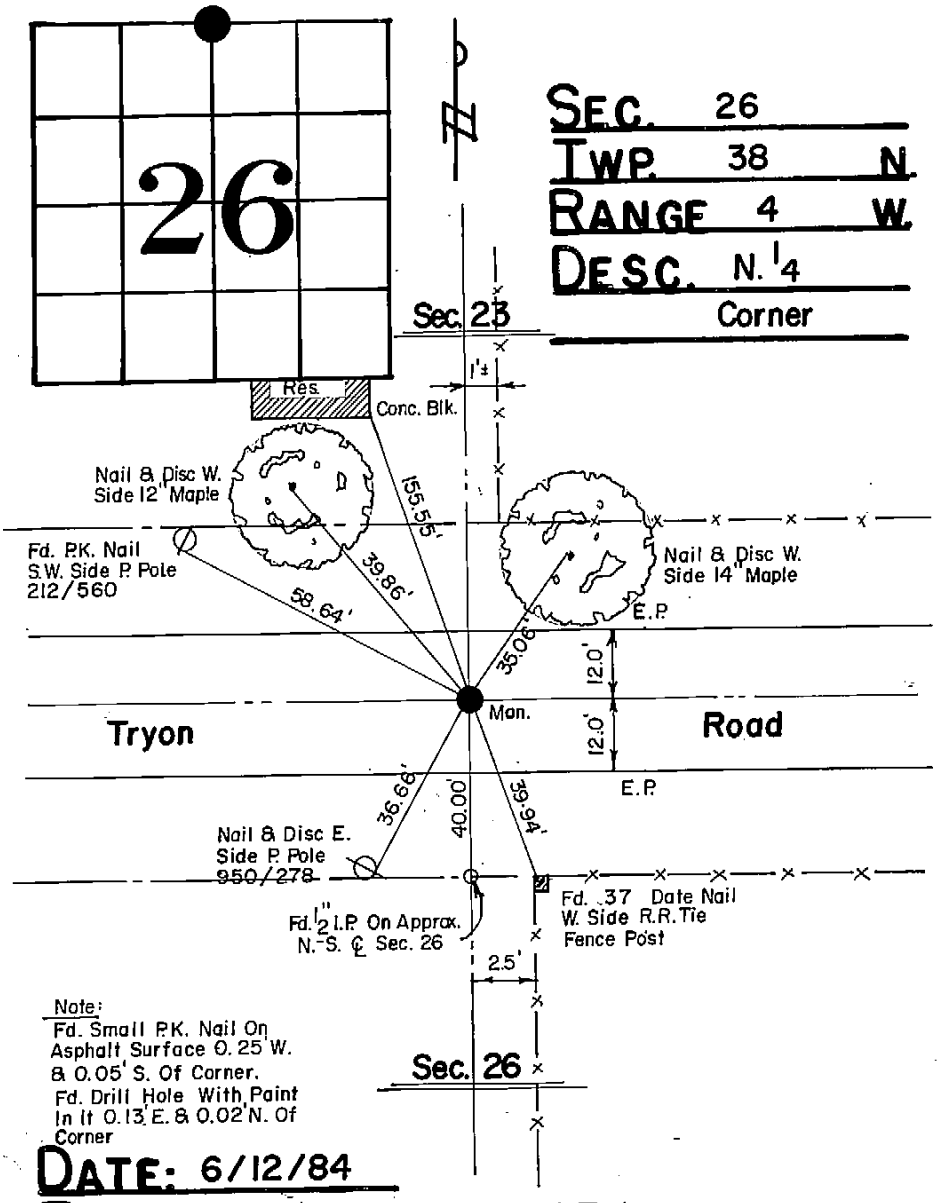

SEE ALSO S ¼ 23-38-4

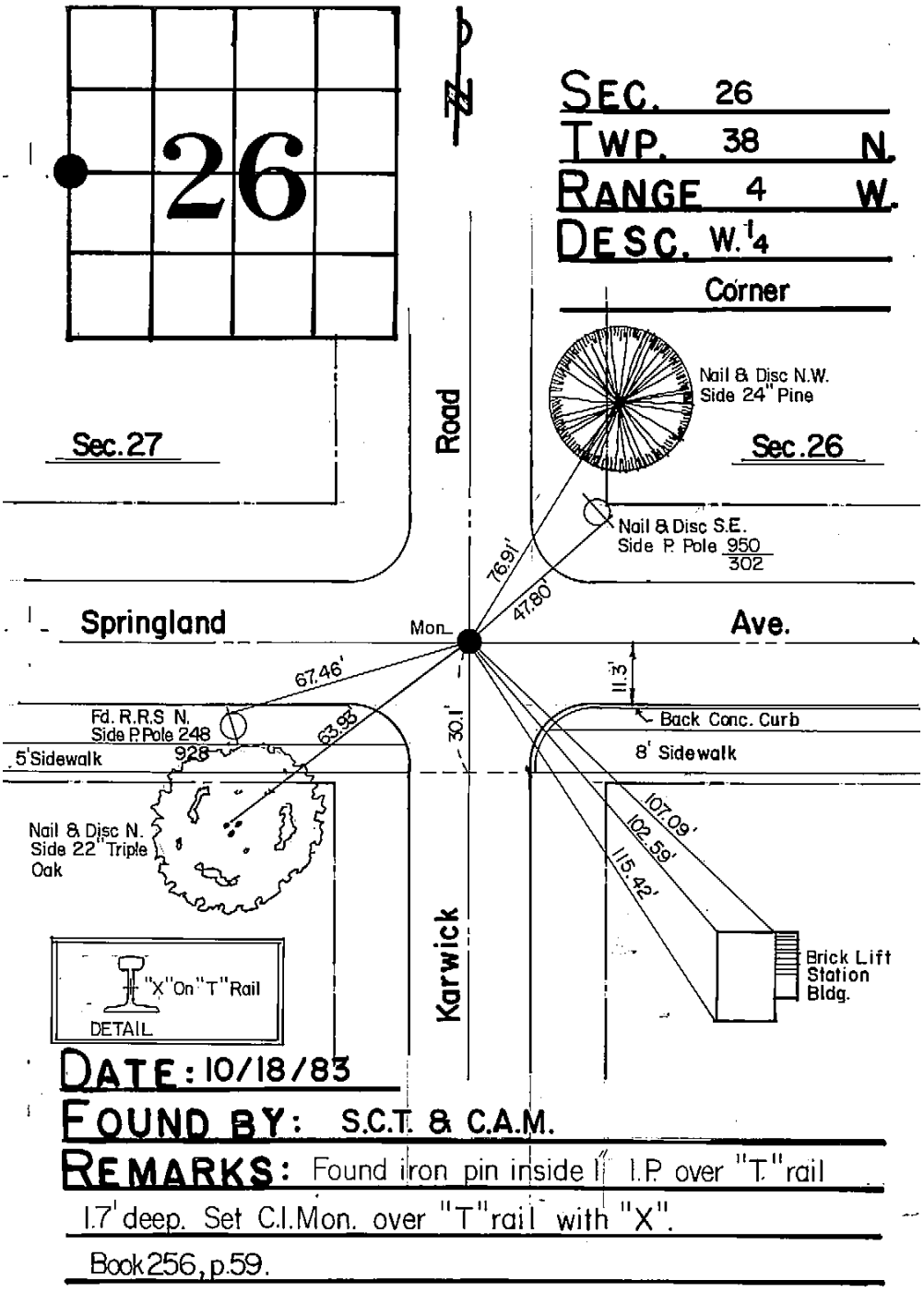

SEE ALSO E ¼ 27-38-4

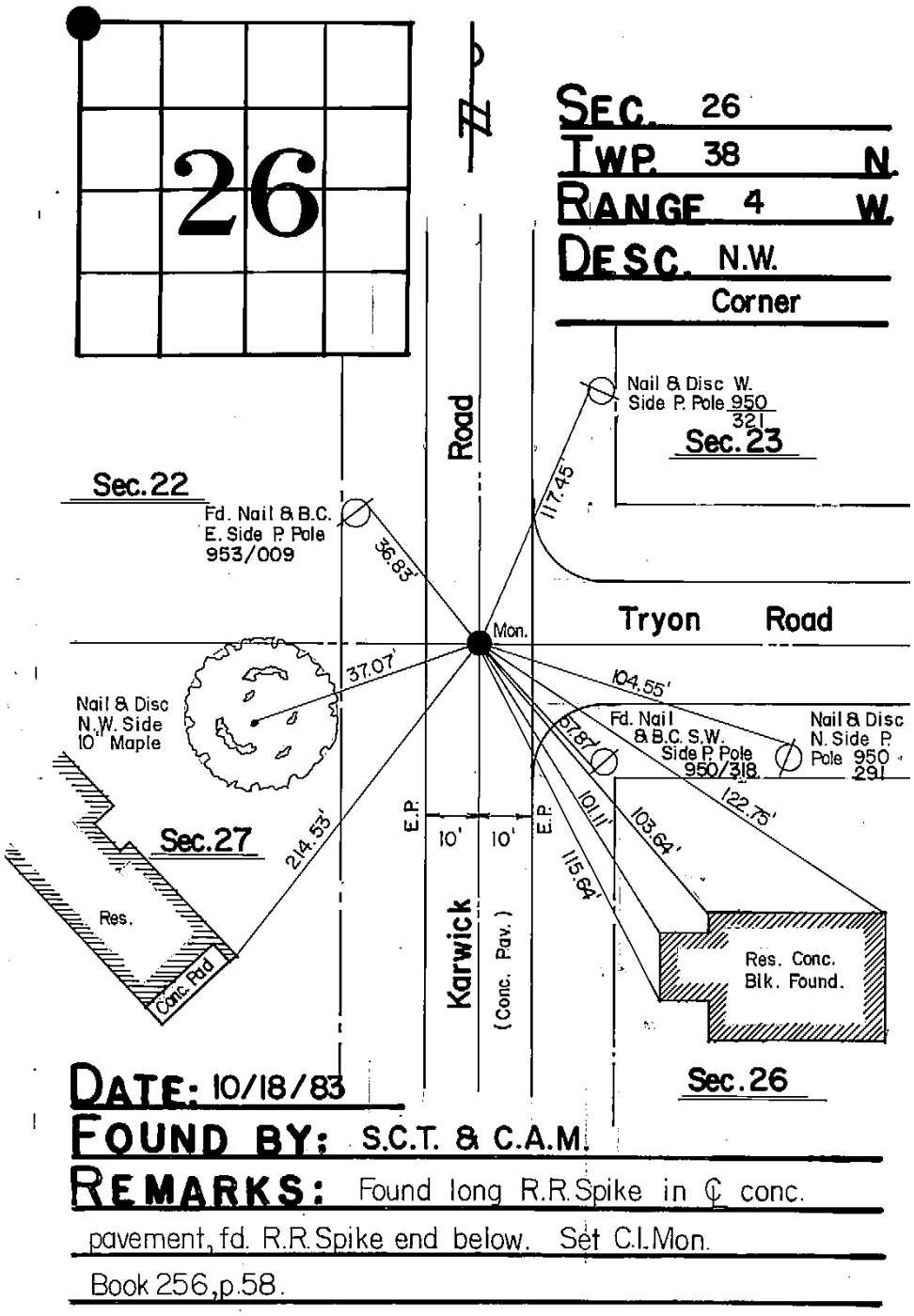

SEE ALSO NE ¼ 27-38-4
SE ¼ 22-38-4
SW ¼ 23-38-4

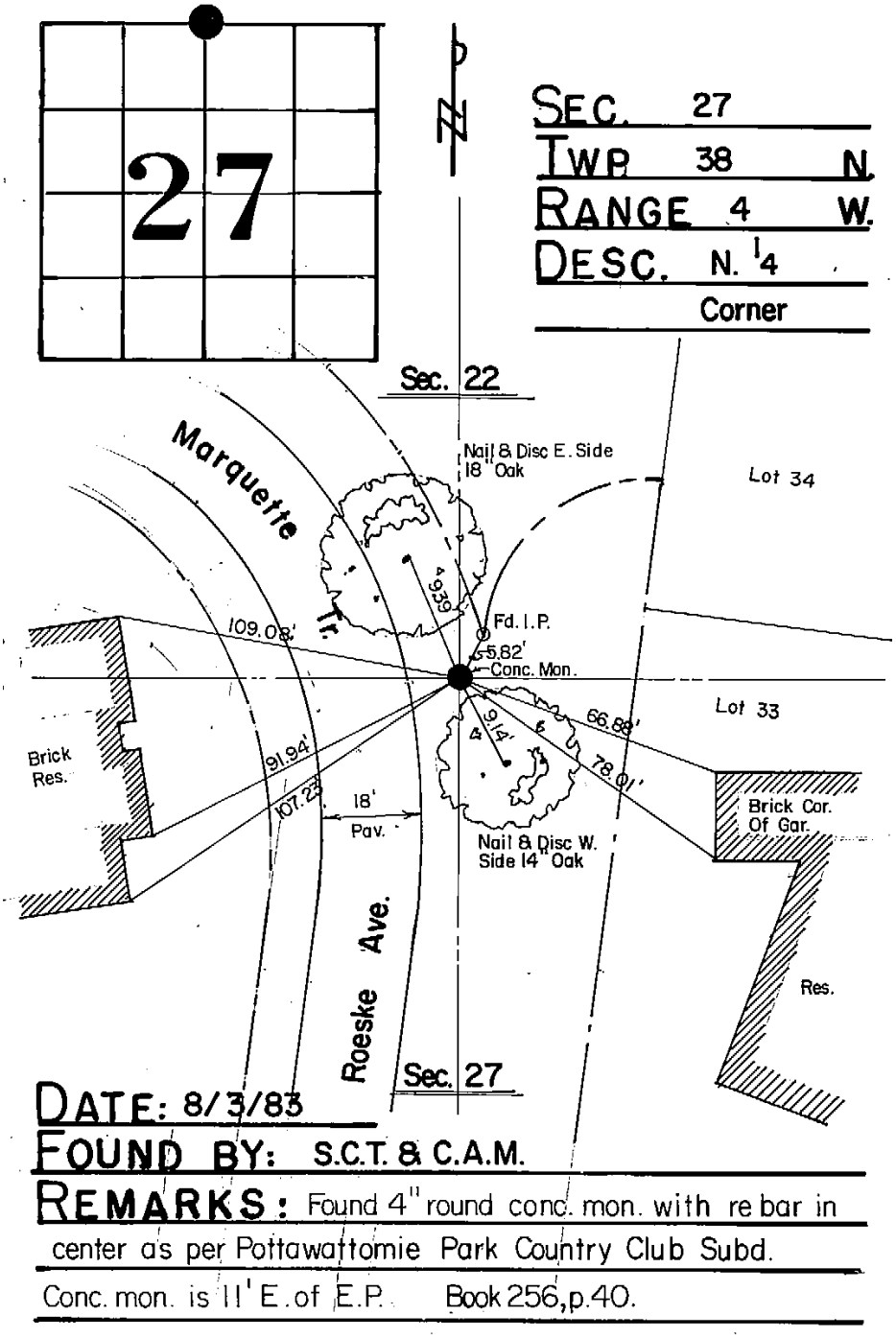

SEE ALSO S ¼ 22-38-4

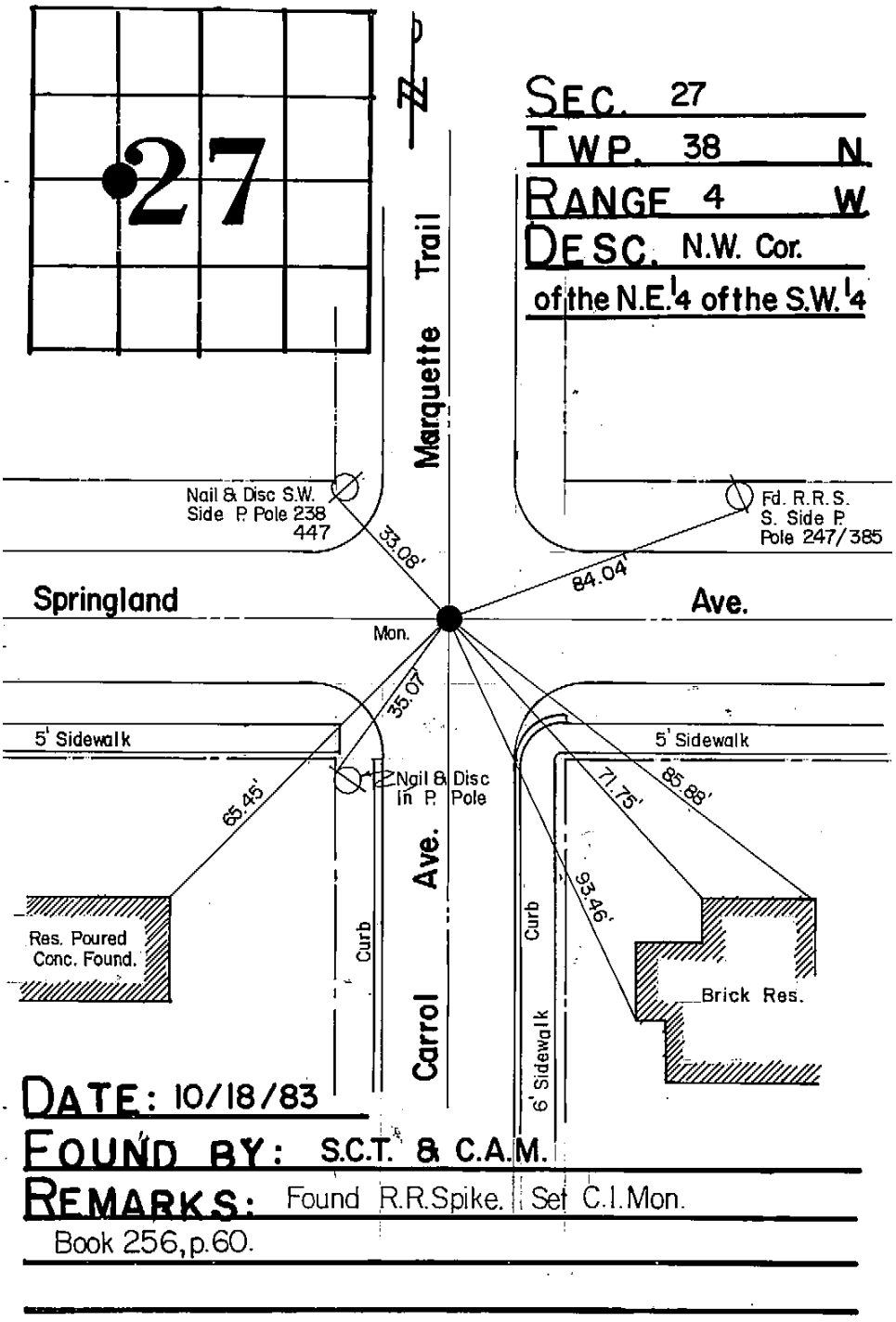
27
N
SEC. 27
TWP. 38 N
RANGE 4 W
DESC. N.W. Cor.
of the N.E.¼ of the S.W.¼
Marquette Trail
Nail & Disc S.W.
Side P. Pole 238
447
33.08'
Fd. R.R.S.
S. Side P.
Pole 247/385
84.04'
Springland
Ave.
Mon.
35.07'
5' Sidewalk
5' Sidewalk
Nail & Disc
In P. Pole
65.45'
71.75'
85.88'
93.46'
Res. Poured
Conc. Found.
Curb
Carrol Ave.
Curb
6' Sidewalk
Brick Res.
DATE: 10/18/83
FOUND BY: S.C.T. & C.A.M.
REMARKS: Found R.R.Spike. Set C.I.Mon.
Book 256, p.60.

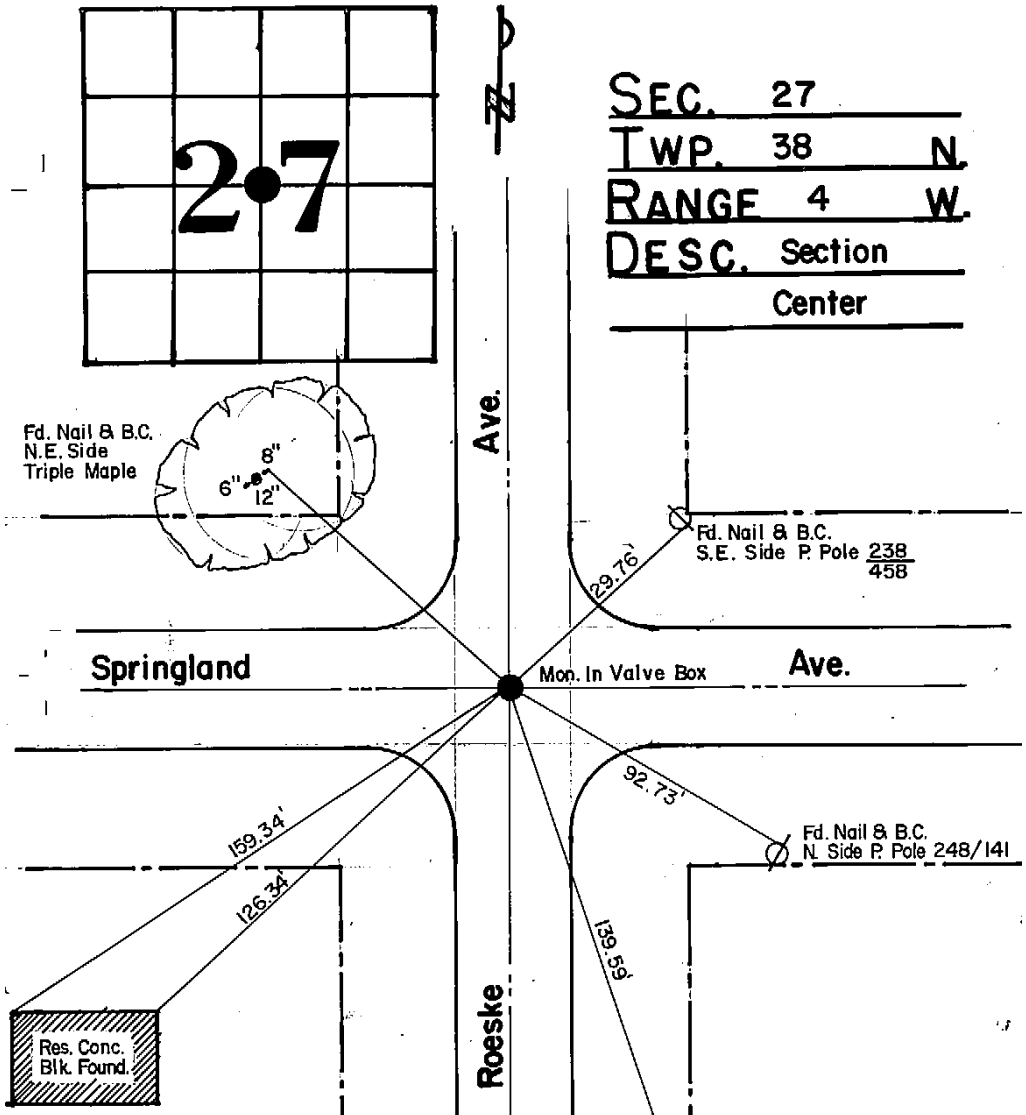
27
N
SEC. 27
TWP. 38 N.
RANGE 4 W.
DESC. Section
Center
Fd. Nail & B.C.
N.E. Side
Triple Maple
8"
6"
12"
Ave.
Fd. Nail & B.C.
S.E. Side P. Pole 238/458
29.76'
Springland
Mon. In Valve Box
Ave.
92.73'
Fd. Nail & B.C.
N. Side P. Pole 248/141
159.34'
126.34'
139.59'
Roeske
Res. Conc.
Blk. Found.
Fd. R.R.S. W. Side
P. Pole 238/456
DATE: 7/25/83
FOUND BY: S.C.T. & C.A.M.
REMARKS: Found. I.P over limestone with drill hole
in valve box. Set C.I.Mon over stone in round valve box.
Book 256, p. 32.

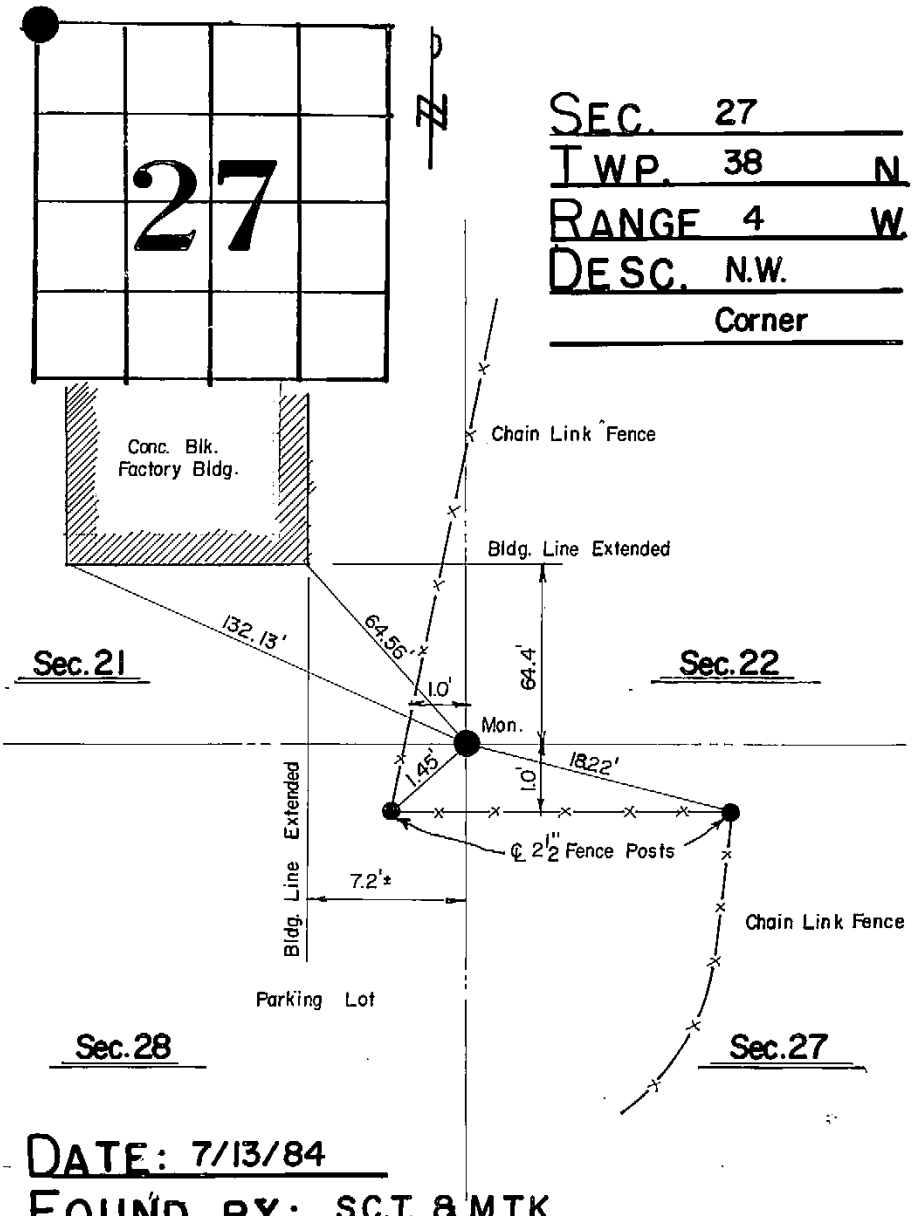

SEC. 27
TWP. 38 N.
RANGE 4 W.
DESC. N.W.
Corner

DATE: 7/13/84
FOUND BY: S.C.T. & M.T.K.
REMARKS: Fd. C.I.Mon. no previous ties.
Book 257, p.54.

SEE ALSO NE ¼ 28-38-4
SE ¼ 21-38-4
SW ¼ 22-38-4

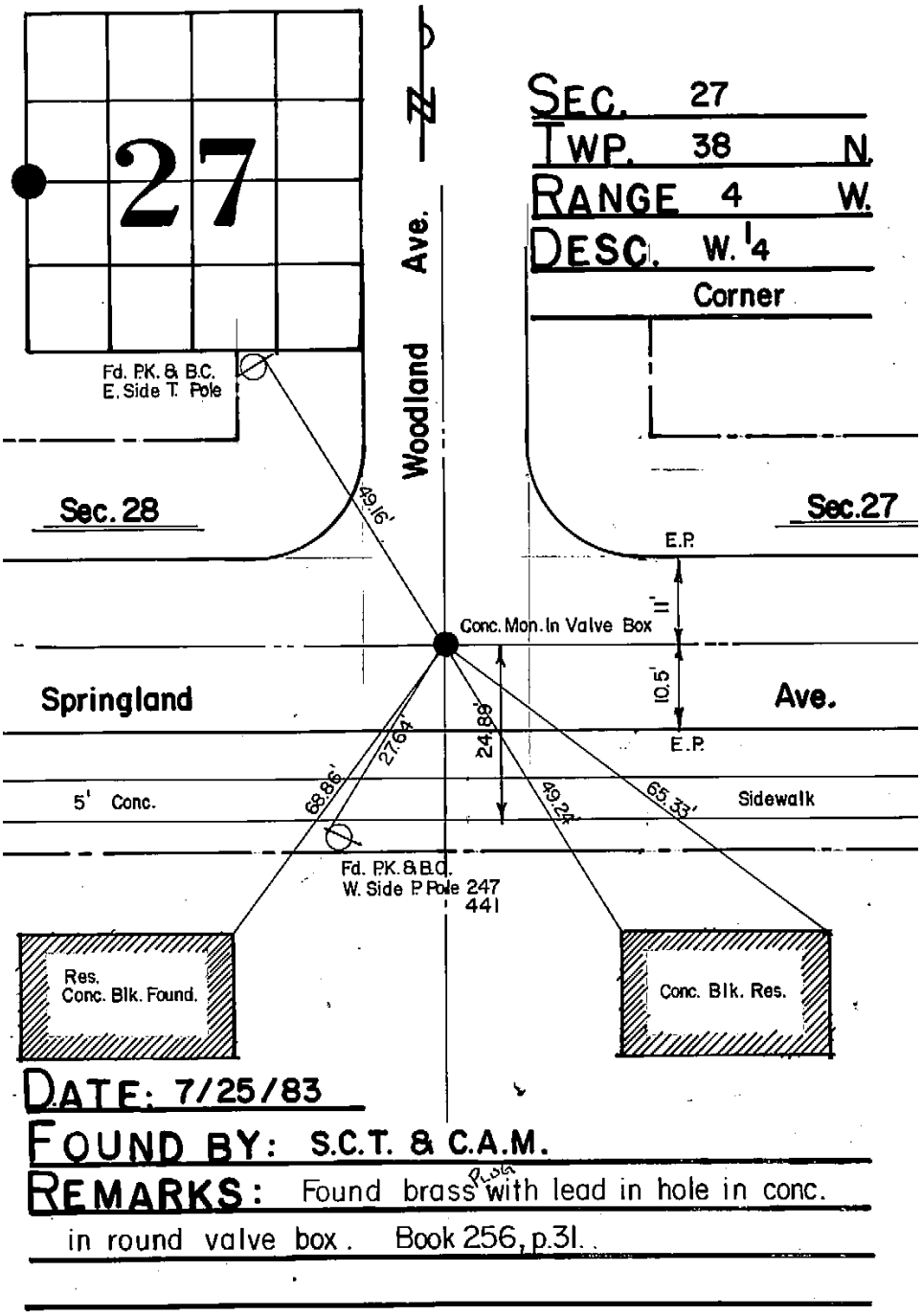

SEE ALSO E ¼ 28-38-4

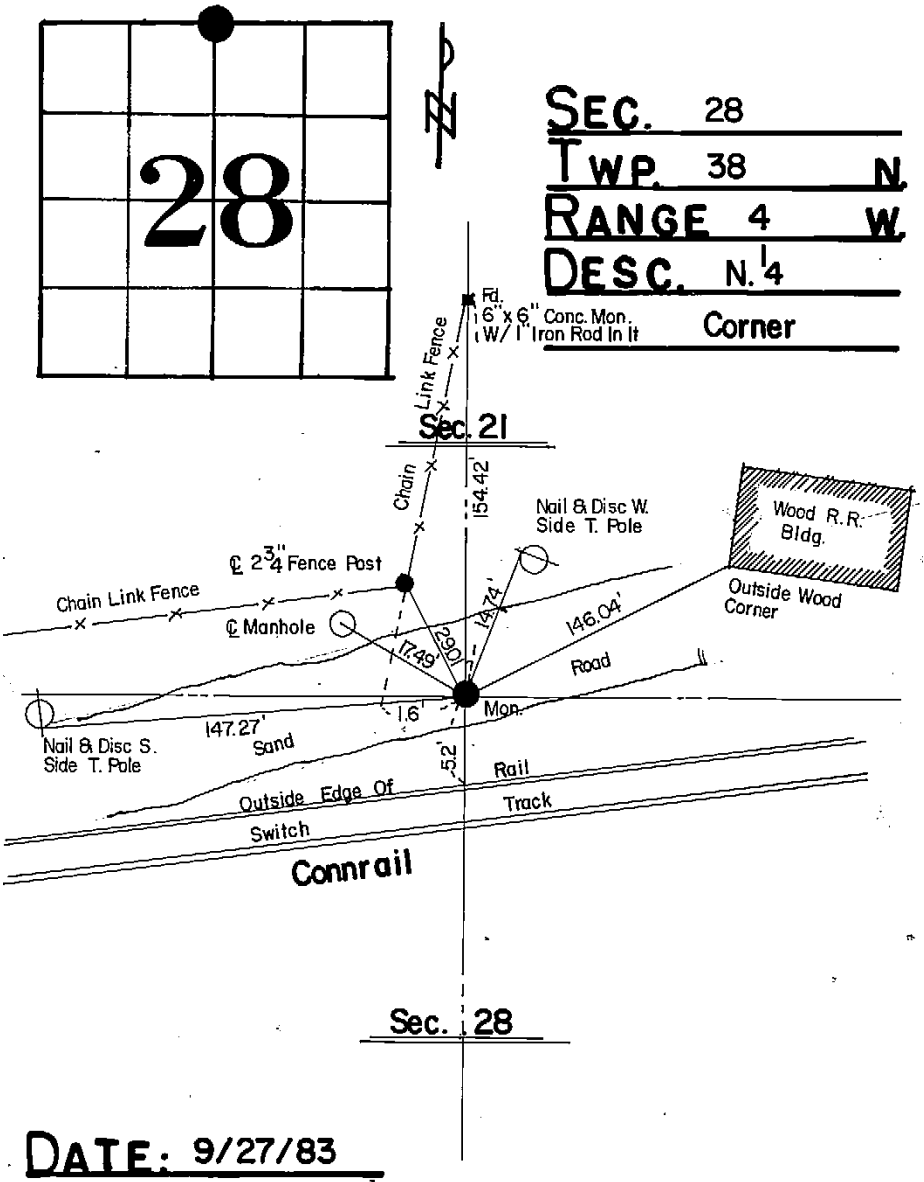

SEC. 28
TWP. 38 N.
RANGE 4 W.
DESC. N. 1/4 Corner

DATE: 9/27/83
FOUND BY: S.C.T. & C.A.M.
REMARKS:- Found iron pipe over "T" rail 18" deep found chisel mark in web of "T" rail. Book 256, p.55.

SEE ALSO S ¼ 21-38-4

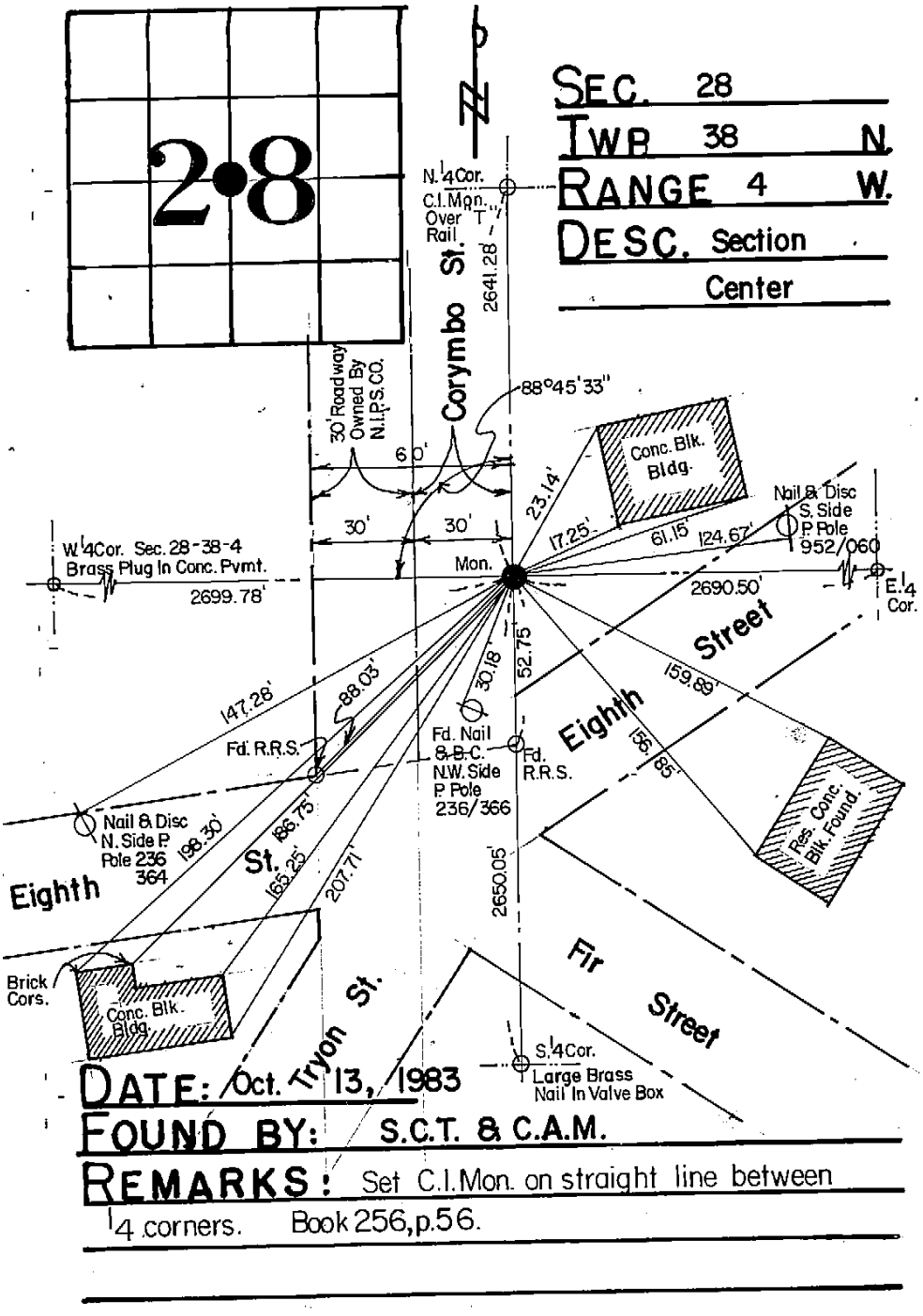
28
N
SEC. 28
TWP 38 N.
RANGE 4 W.
DESC. Section
Center
N.¼Cor.
C.I.Mon.
Over
Rail
Corymbo St.
2641.28'
30' Roadway Owned By N.I.P.S.CO.
60'
88°45'33"
Conc. Blk. Bldg.
23.14'
17.25'
61.15'
124.67'
Nail & Disc S. Side P Pole 952/060
W.¼Cor. Sec. 28-38-4
Brass Plug In Conc. Pvmt.
2699.78'
30'
30'
Mon.
2690.50'
E.¼ Cor.
Street
52.75'
30.18'
159.89'
147.28'
88.03'
Fd. R.R.S.
Fd. Nail & B.C. N.W. Side P Pole 236/366
Fd. R.R.S.
Eighth
156.85'
Nail & Disc N. Side P Pole 236 364
198.30'
St.
166.75'
165.25'
207.71'
2650.05'
Res. Conc. Blk. Found.
Eighth
Brick Cors.
Conc. Blk. Bldg.
Tryon St.
Fir
Street
S.¼Cor.
Large Brass Nail In Valve Box
DATE: Oct. 13, 1983
FOUND BY: S.C.T. & C.A.M.
REMARKS: Set C.I.Mon. on straight line between ¼ corners. Book 256, p.56.

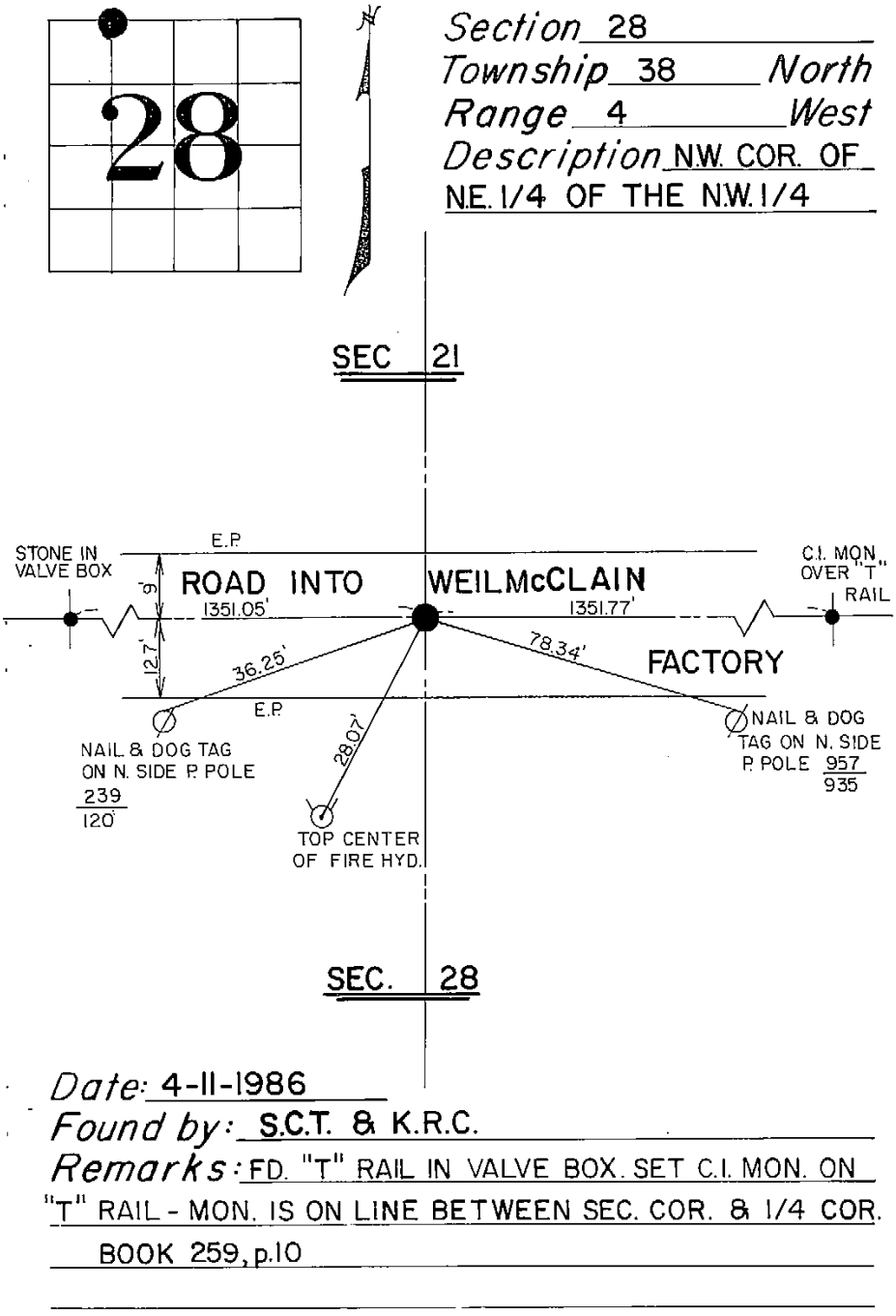

SEE ALSO SW ¼ of the SE ¼ of the SW ¼ 21-38-4

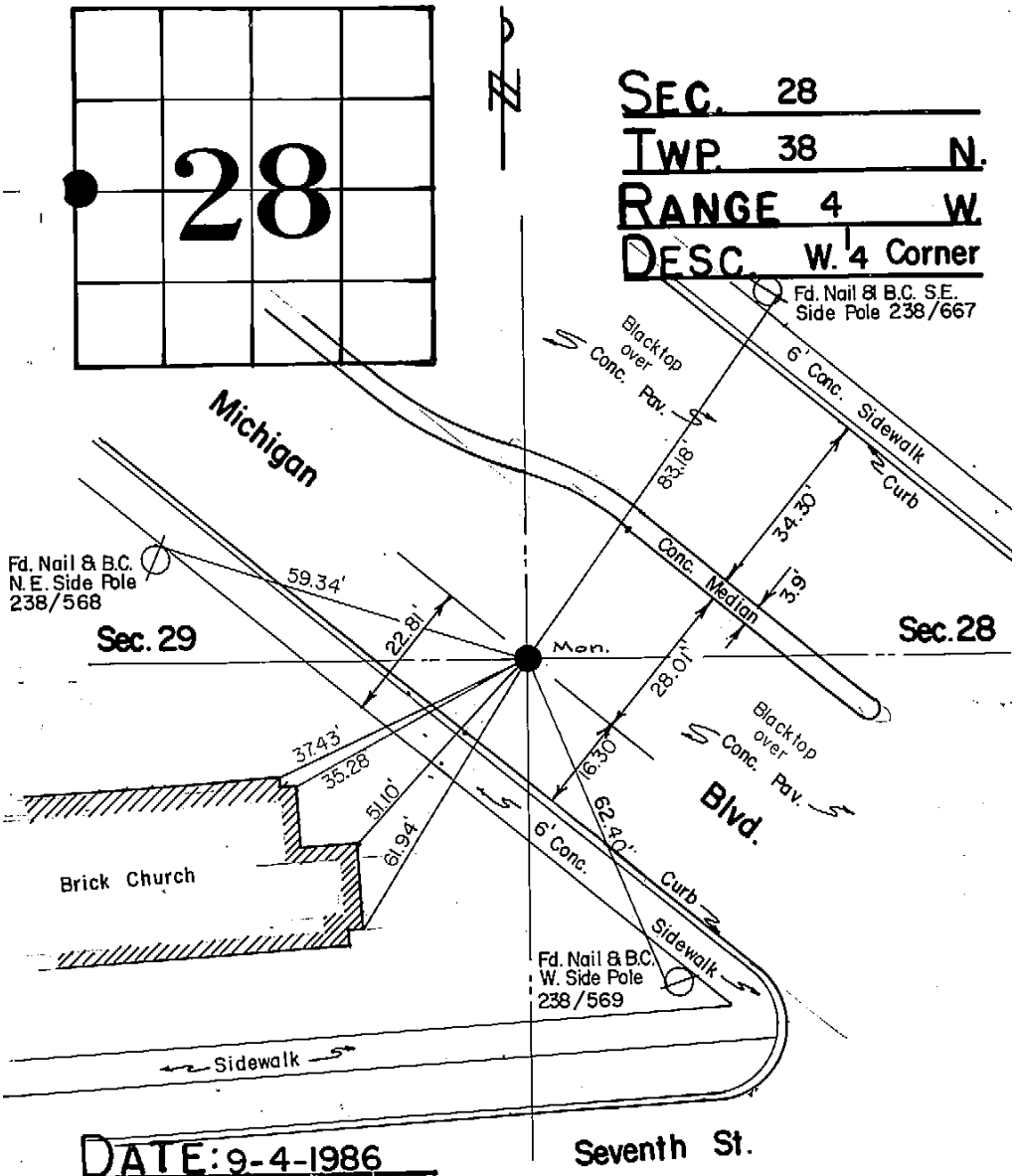

SEE ALSO E ¼ 29-38-4

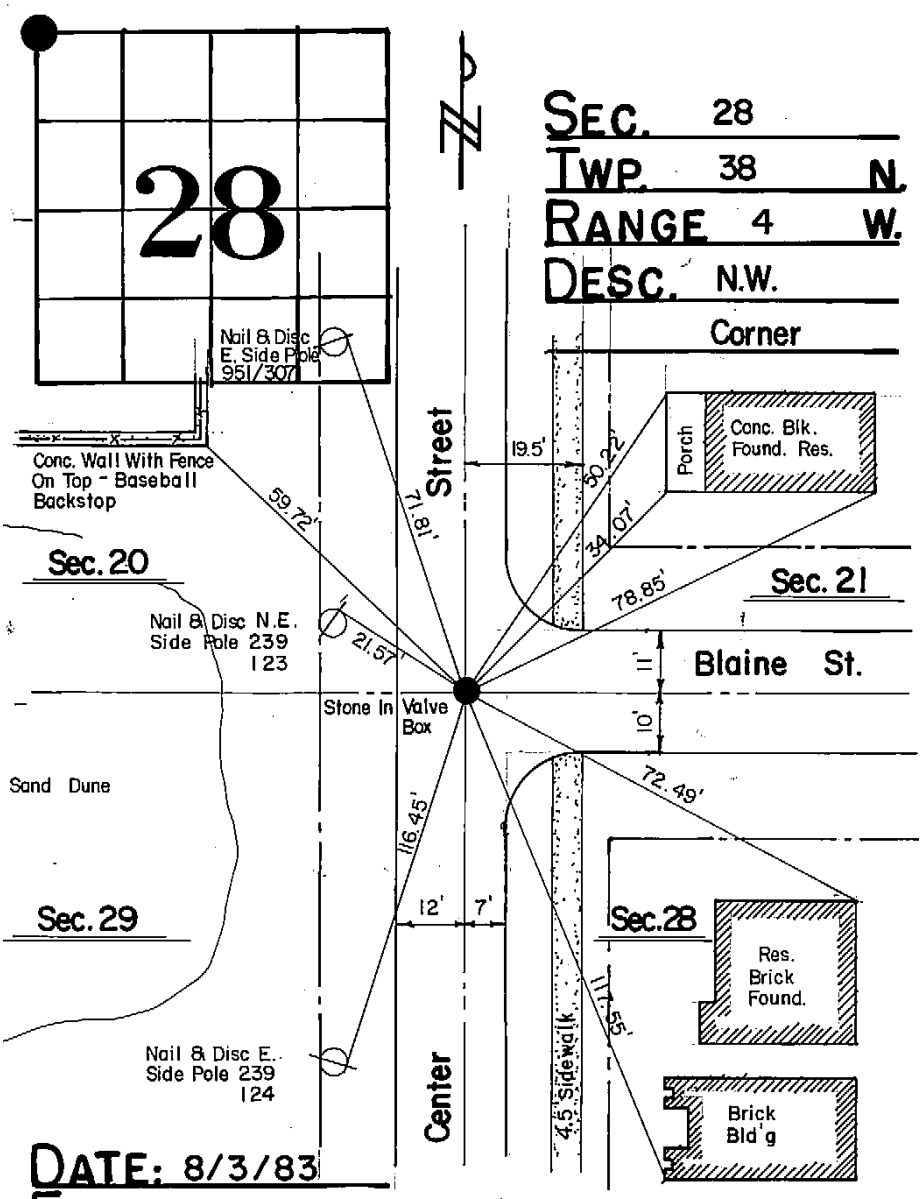

SEE ALSO NE ¼ 29-38-4
SE ¼ 20-38-4
SW ¼ 21-38-4

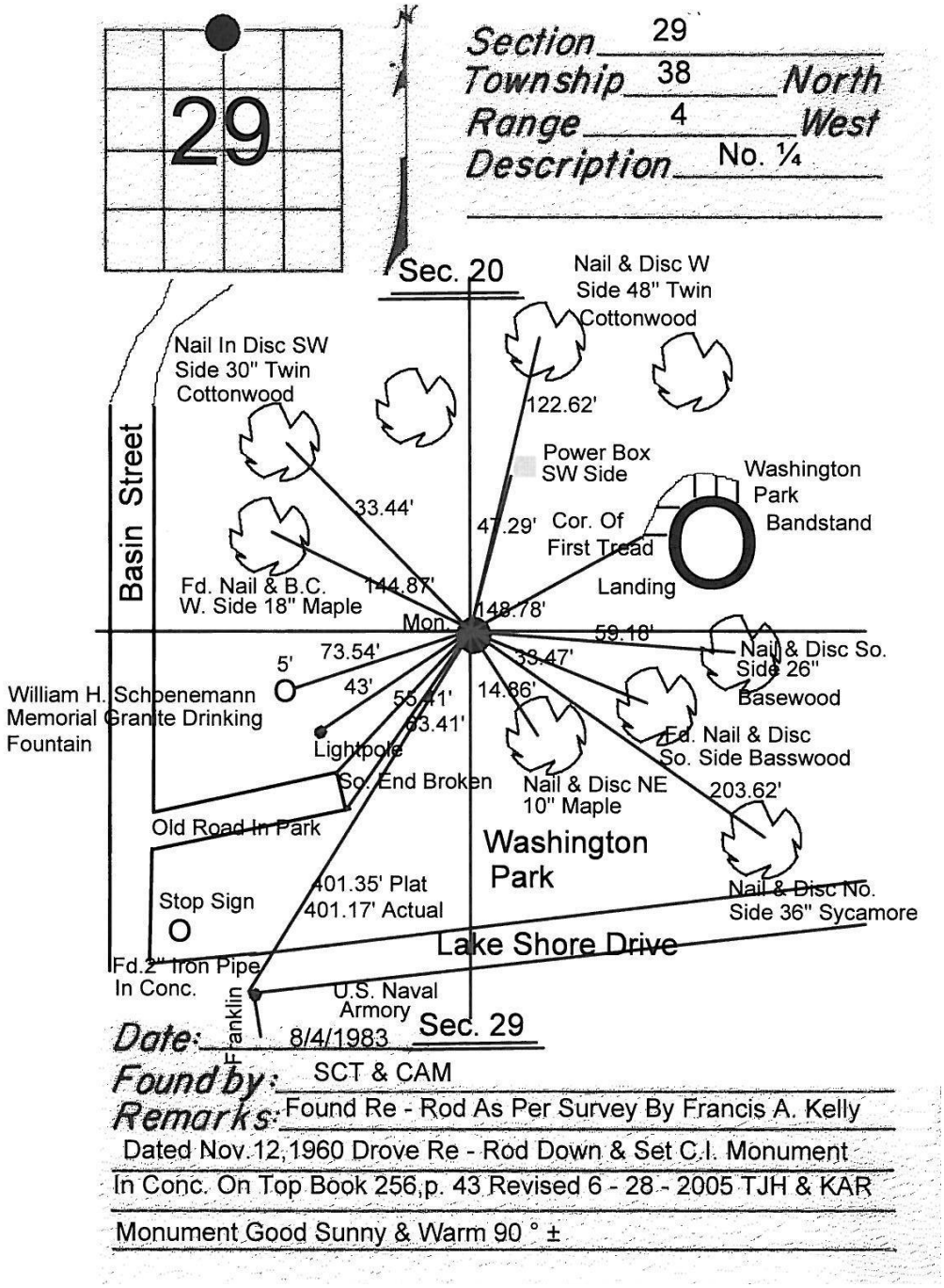

SEE ALSO S ¼ 20-38-4

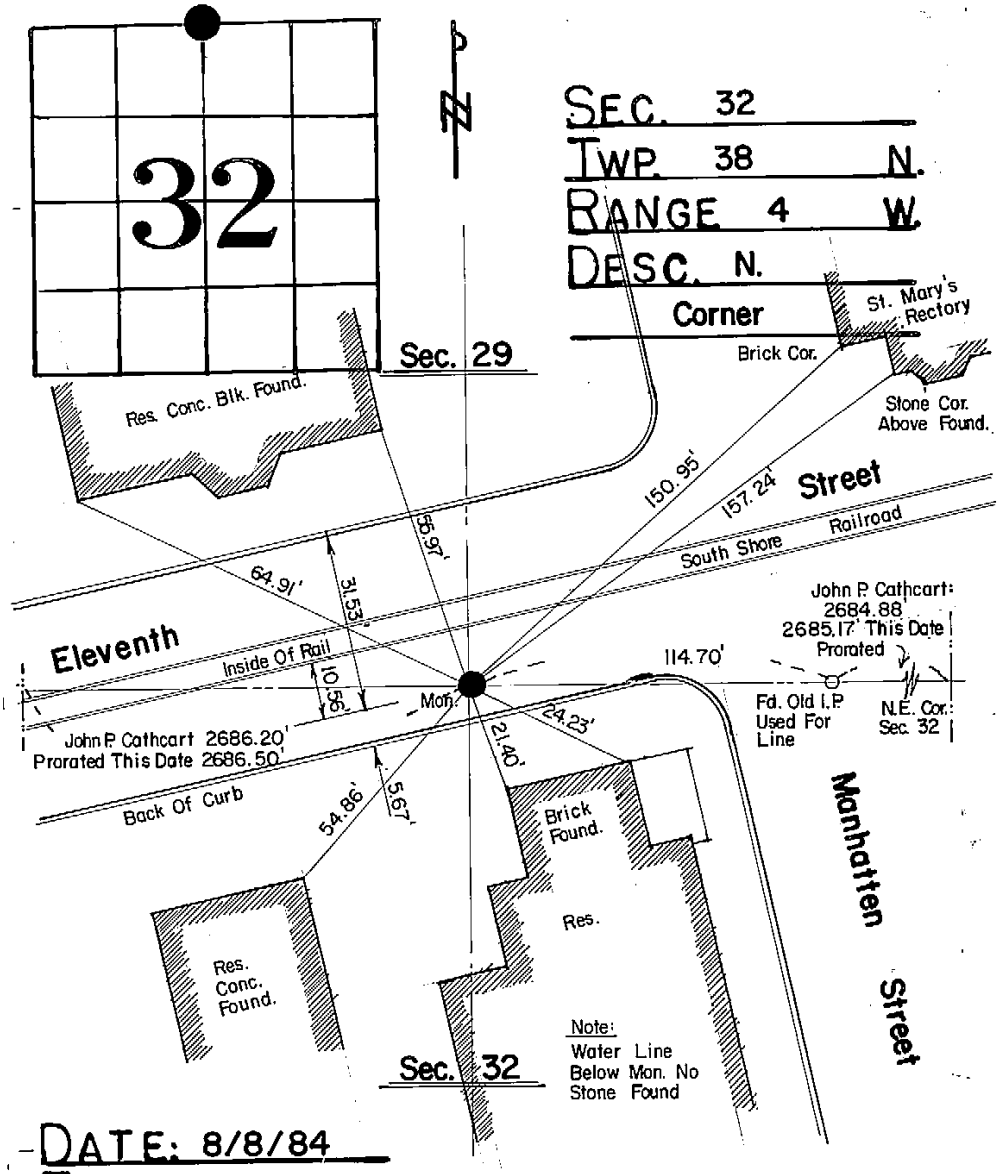

SEC. 32
TWP. 38 N.
RANGE 4 W.
DESC. N. Corner

DATE: 8/8/84
FOUND BY: S.C.T. & M.T.K.
REMARKS: Set C.I.Mon. prorated John P. Cathcart's dist. from N.W. cor. to N.E. cor. & used I.P. 114.70' E. of cor. for line. Cor. is 1.84' N. of a straight line between N.E. cor. & N.W. cor.
Book 257, p. 68.

SEE ALSO S ¼ 29-38-4

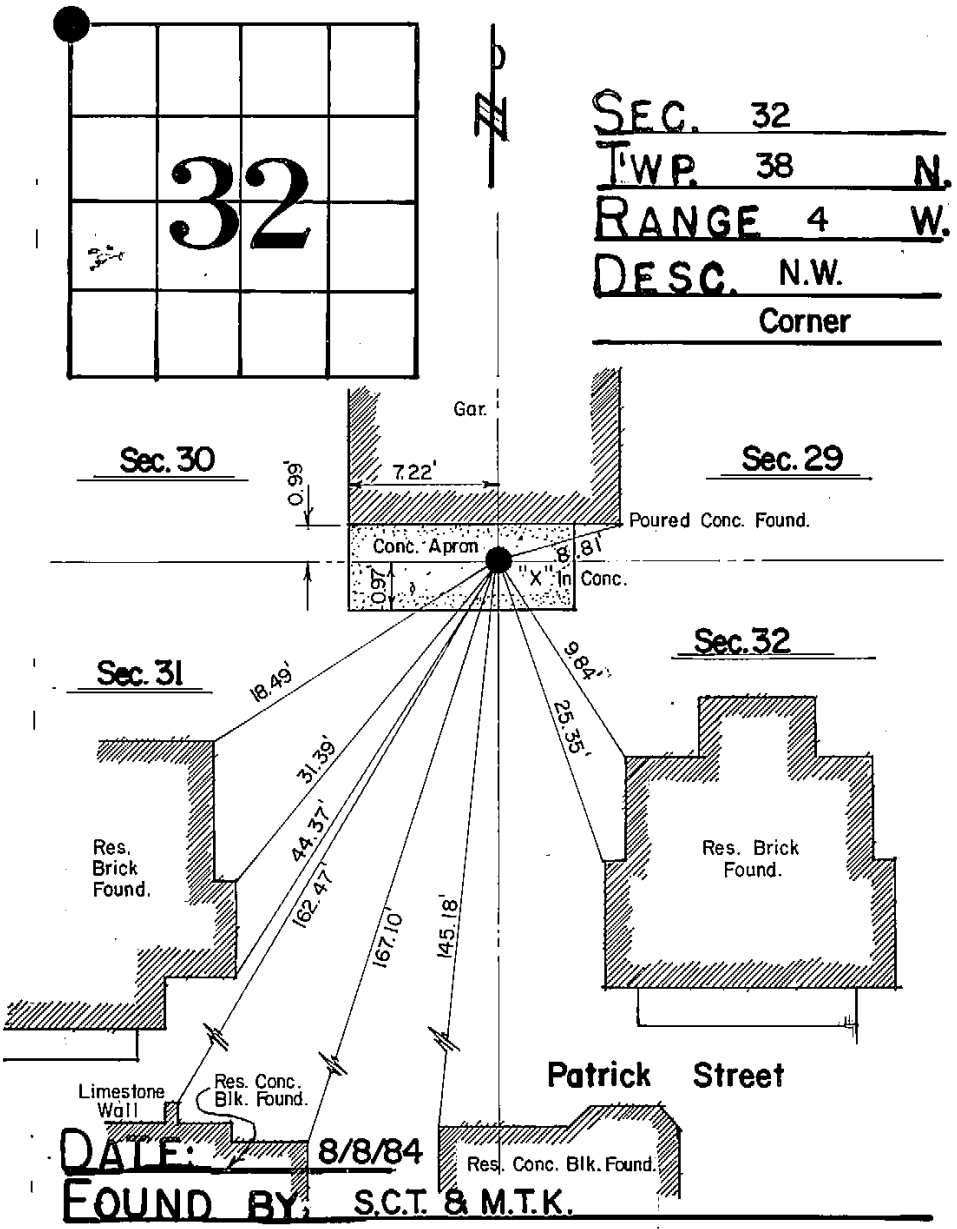

SEE ALSO NE ¼ 31-38-4
SE ¼ 30-38-4
SW ¼ 29-38-4

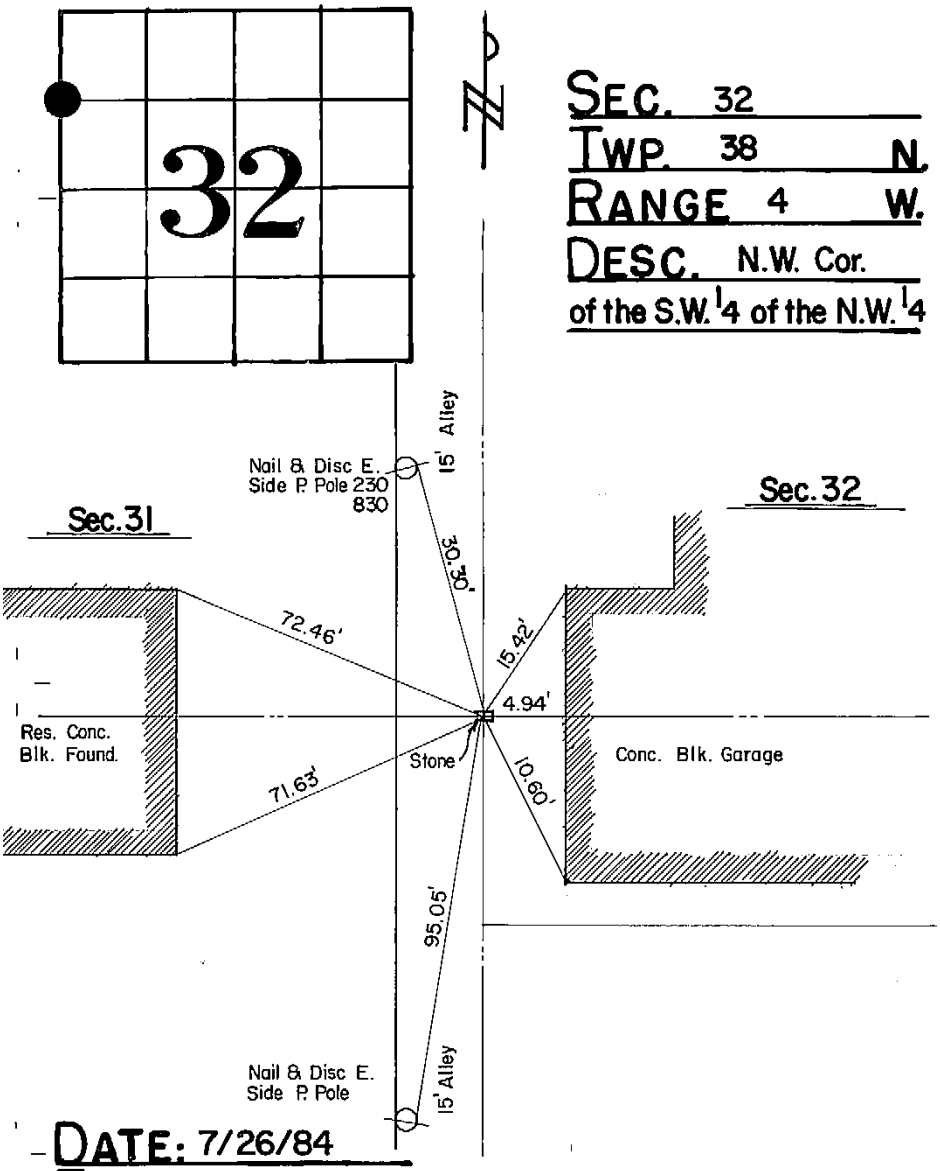

SEE ALSO NE ¼ of the SE ¼ of the NE ¼ 31-38-4

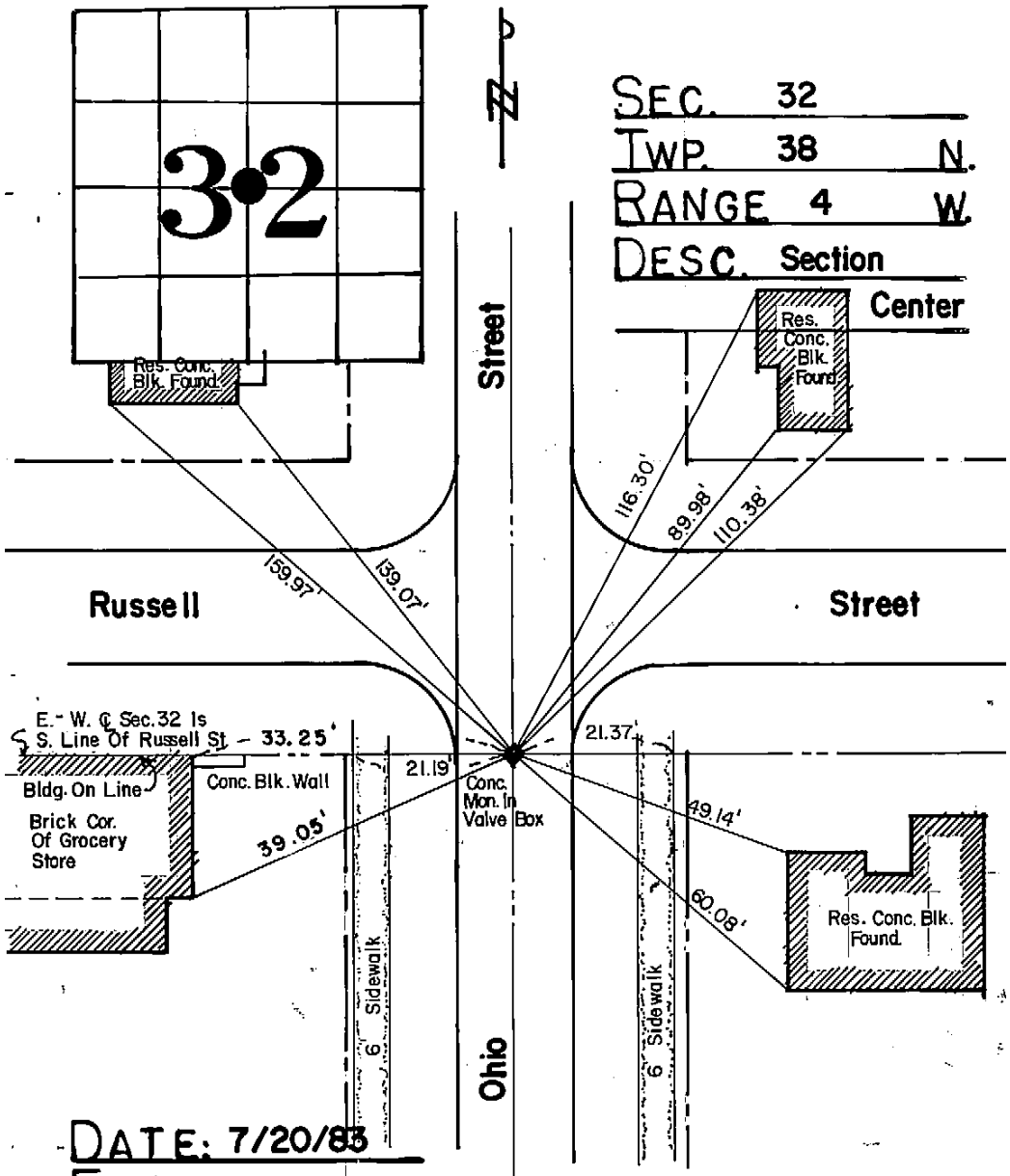

DATE: 7/20/83

FOUND BY: S.C.T. & C.A.M.

REMARKS: Found conc. mon. with re-rod inside valve box in conc. Book 256, p.29. Revised 11/8/02 TJH Wet, Cold Set 15" Mon. and 1/2" Cap

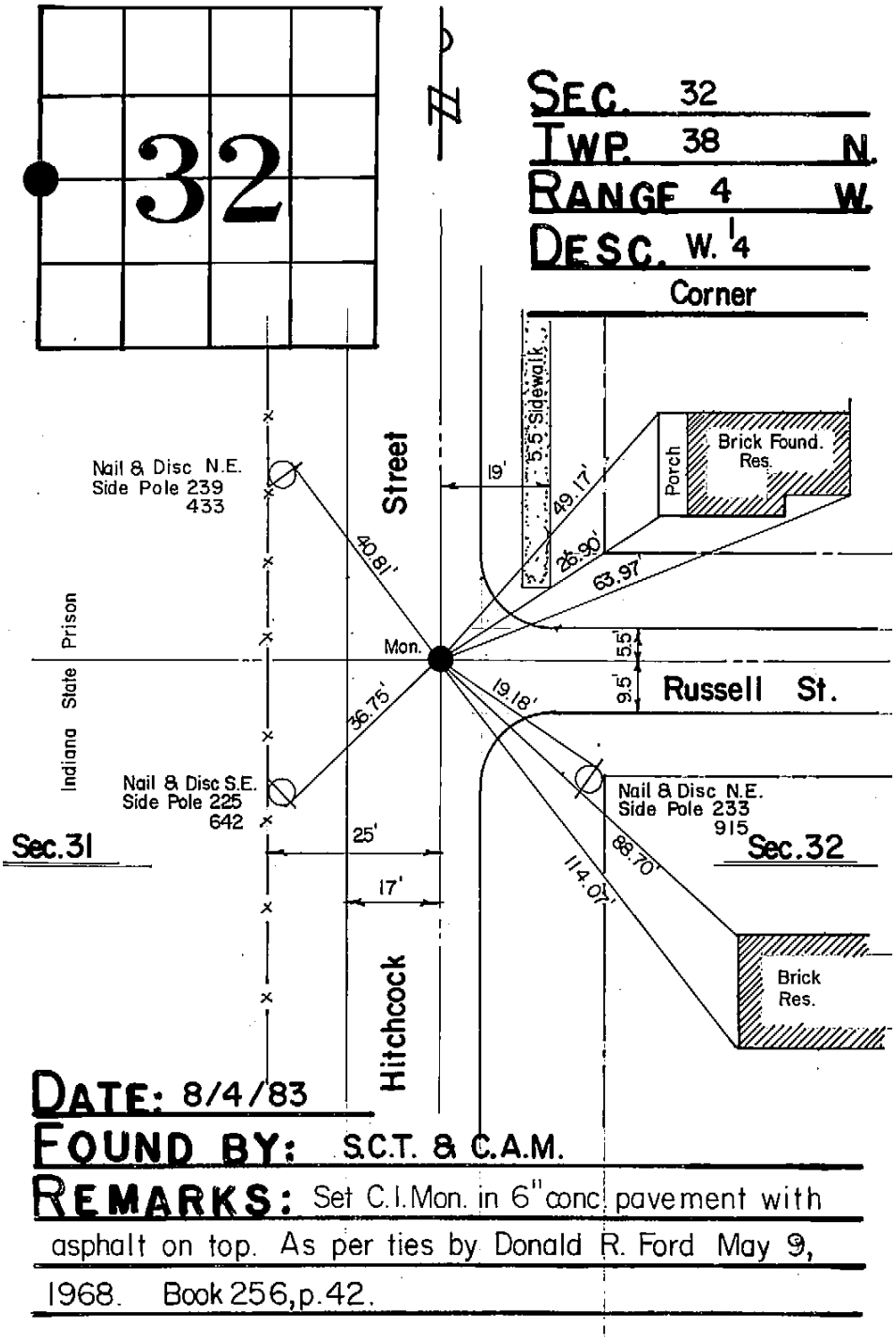

SEE ALSO E ¼ 31-38-4

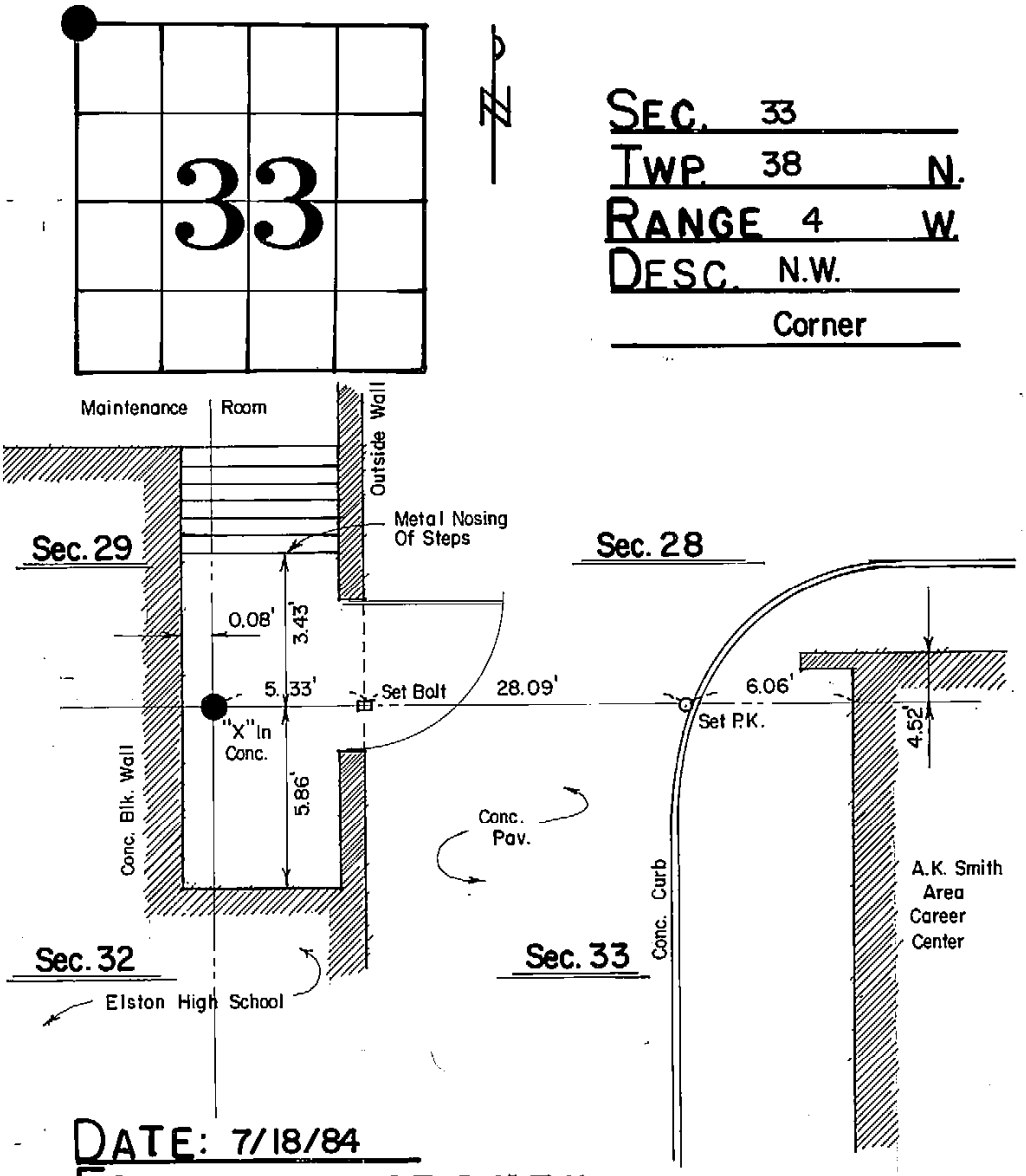

SEC. 33
TWP. 38 N.
RANGE 4 W.
DESC. N.W.
Corner

DATE: 7/18/84
FOUND BY: S.C.T. & M.T.K.
REMARKS: Chisled "X" in conc. floor of bldg.
Set by using iron pipes along Du Page St. & N. 1/4 of Sec.
33-37-4. Book 257, p. 58.

SEE ALSO NE ¼ 32-38-4
SE ¼ 29-38-4
SW ¼ 28-38-4

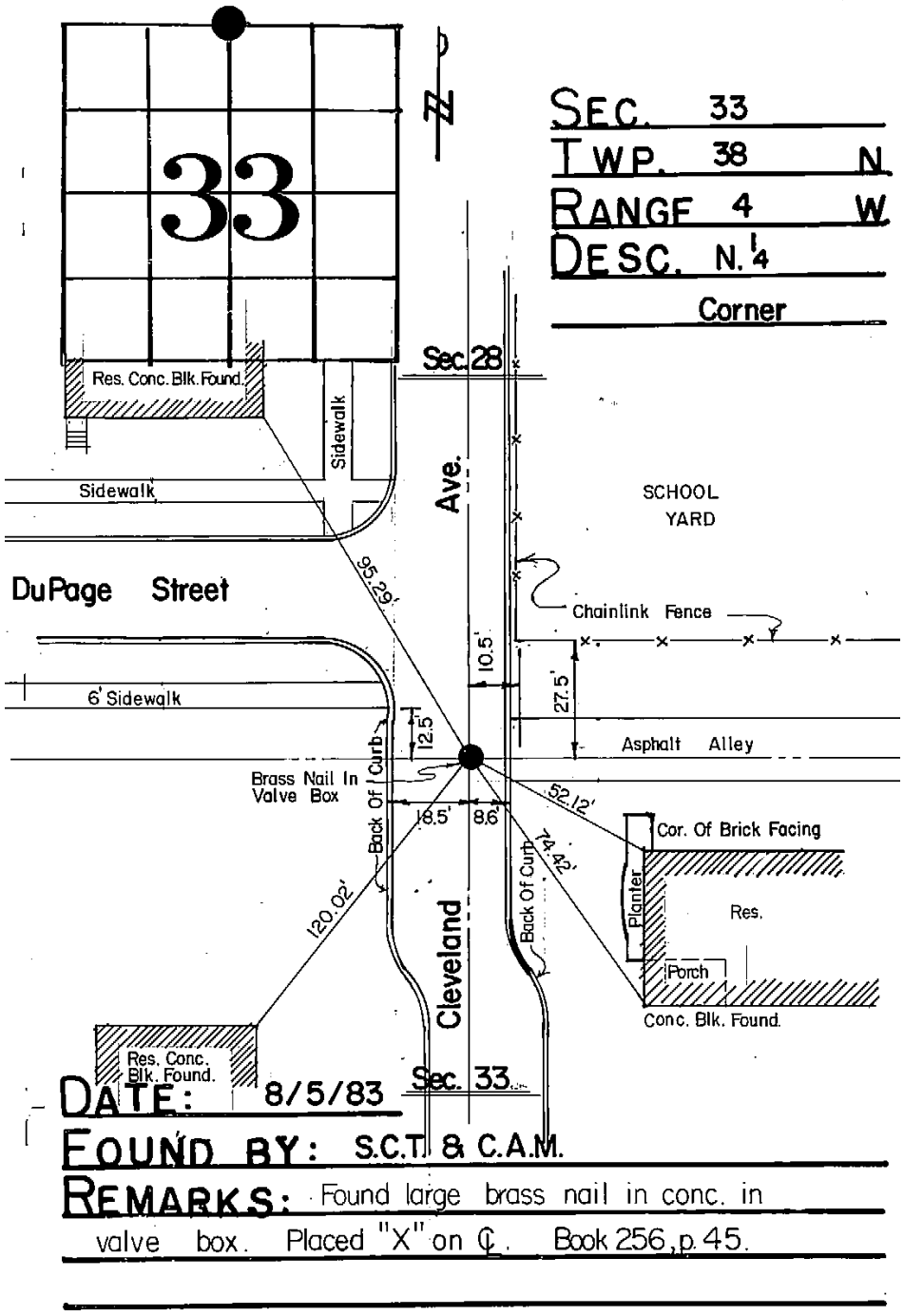

SEE ALSO S ¼ 28-38-4

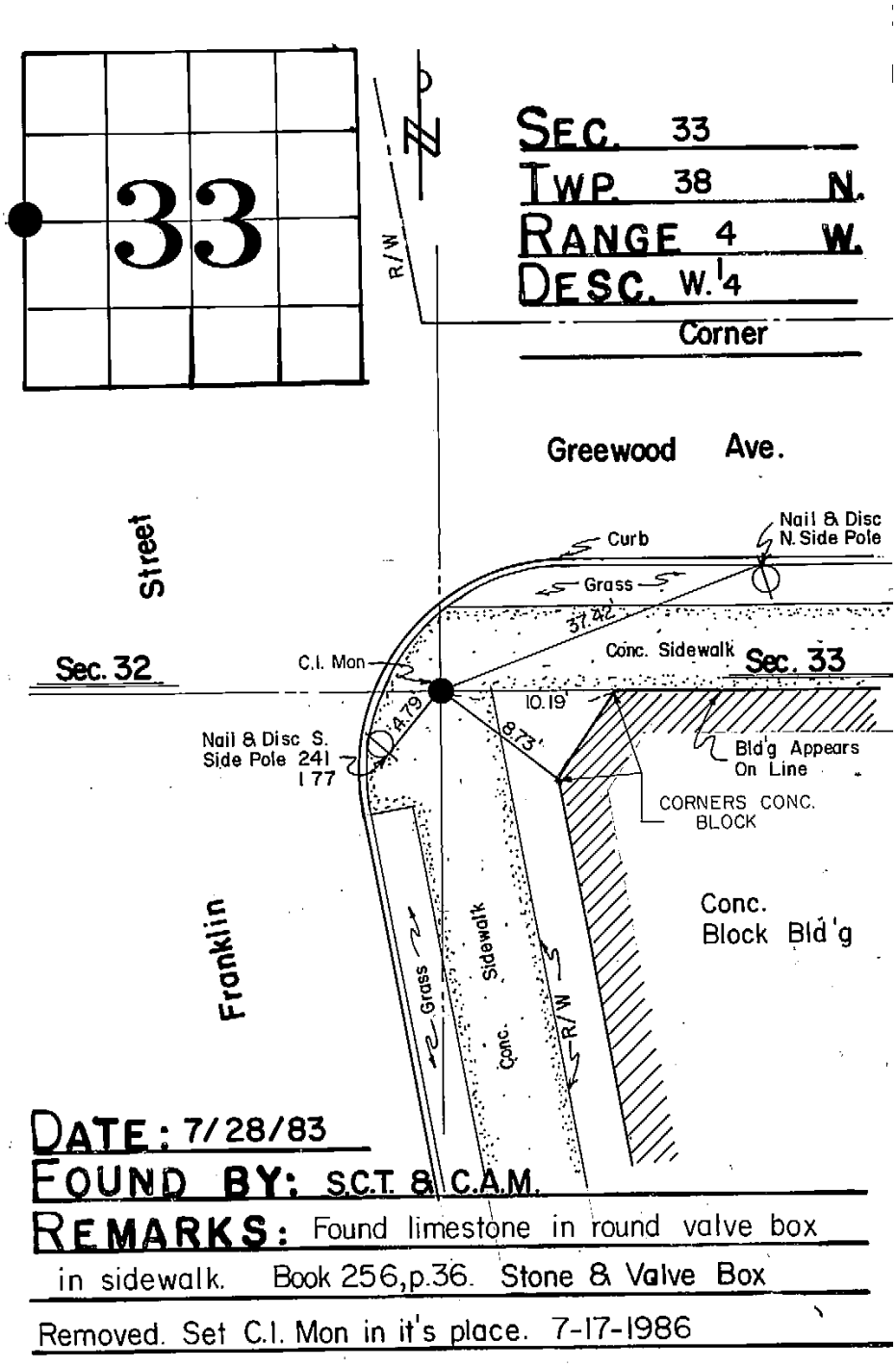

SEE ALSO E ¼ 32-38-4

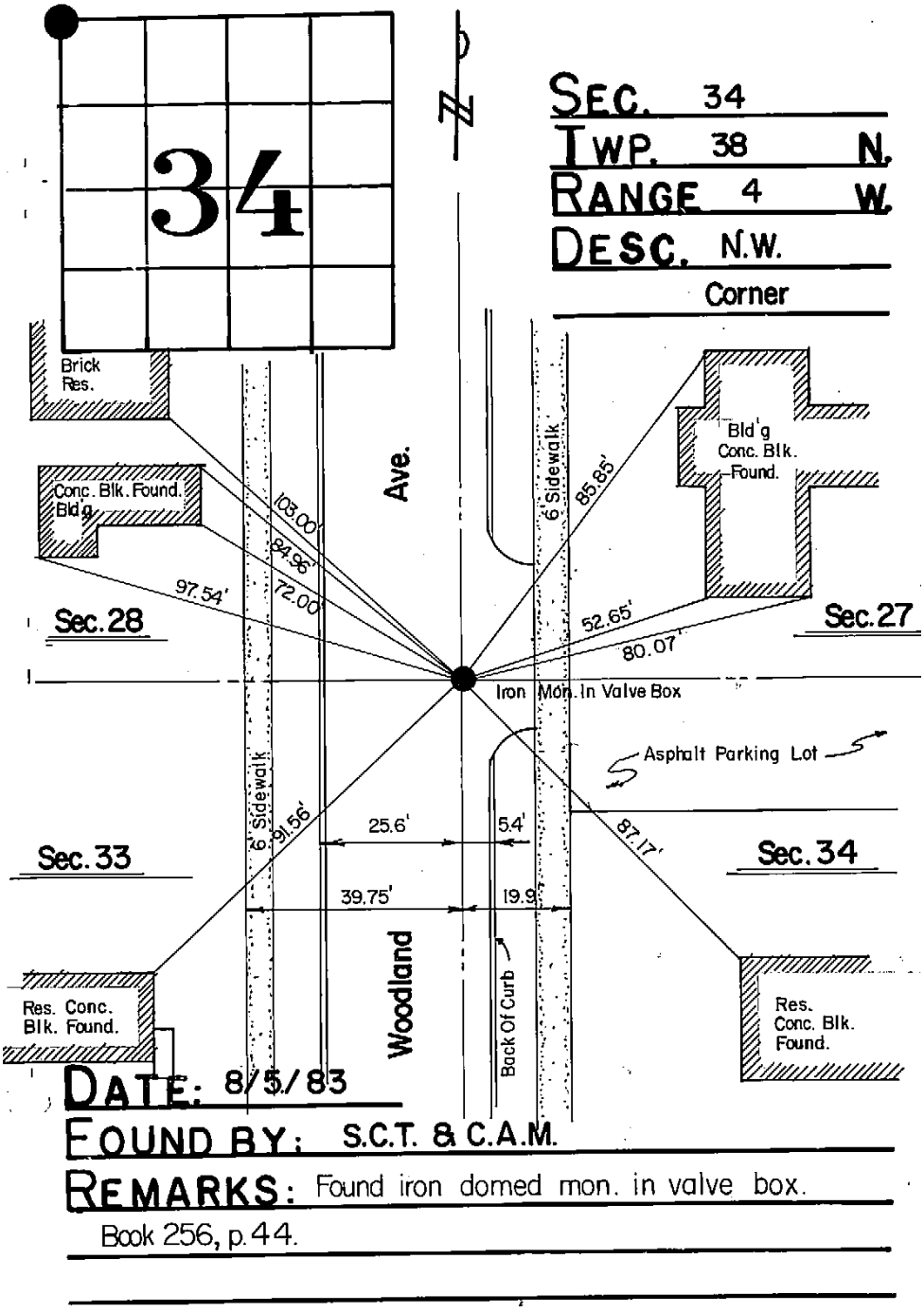

SEE ALSO NE ¼ 33-38-4
SE ¼ 28-38-4
SW ¼ 27-38-4

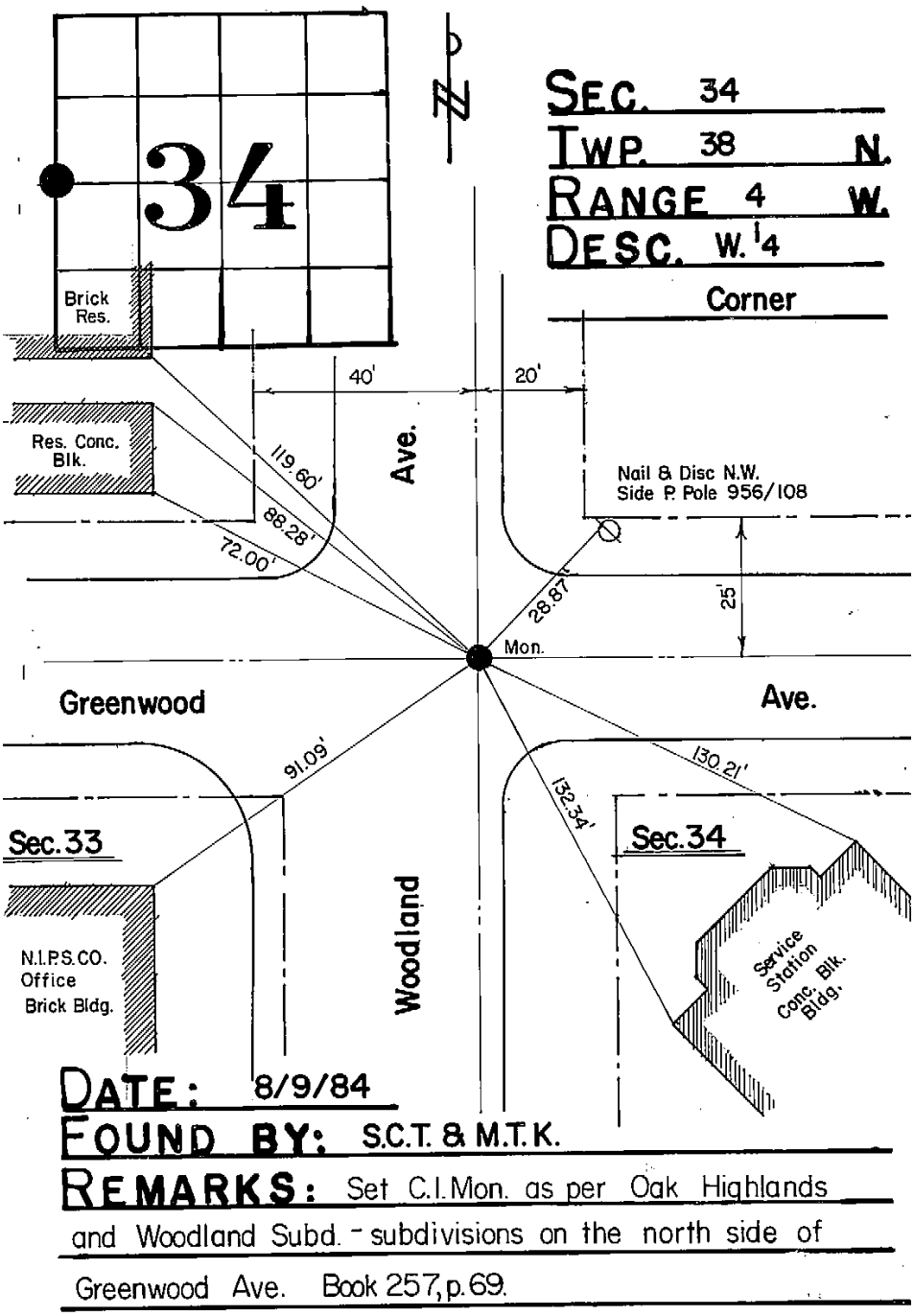

SEE ALSO E ¼ 33-38-4

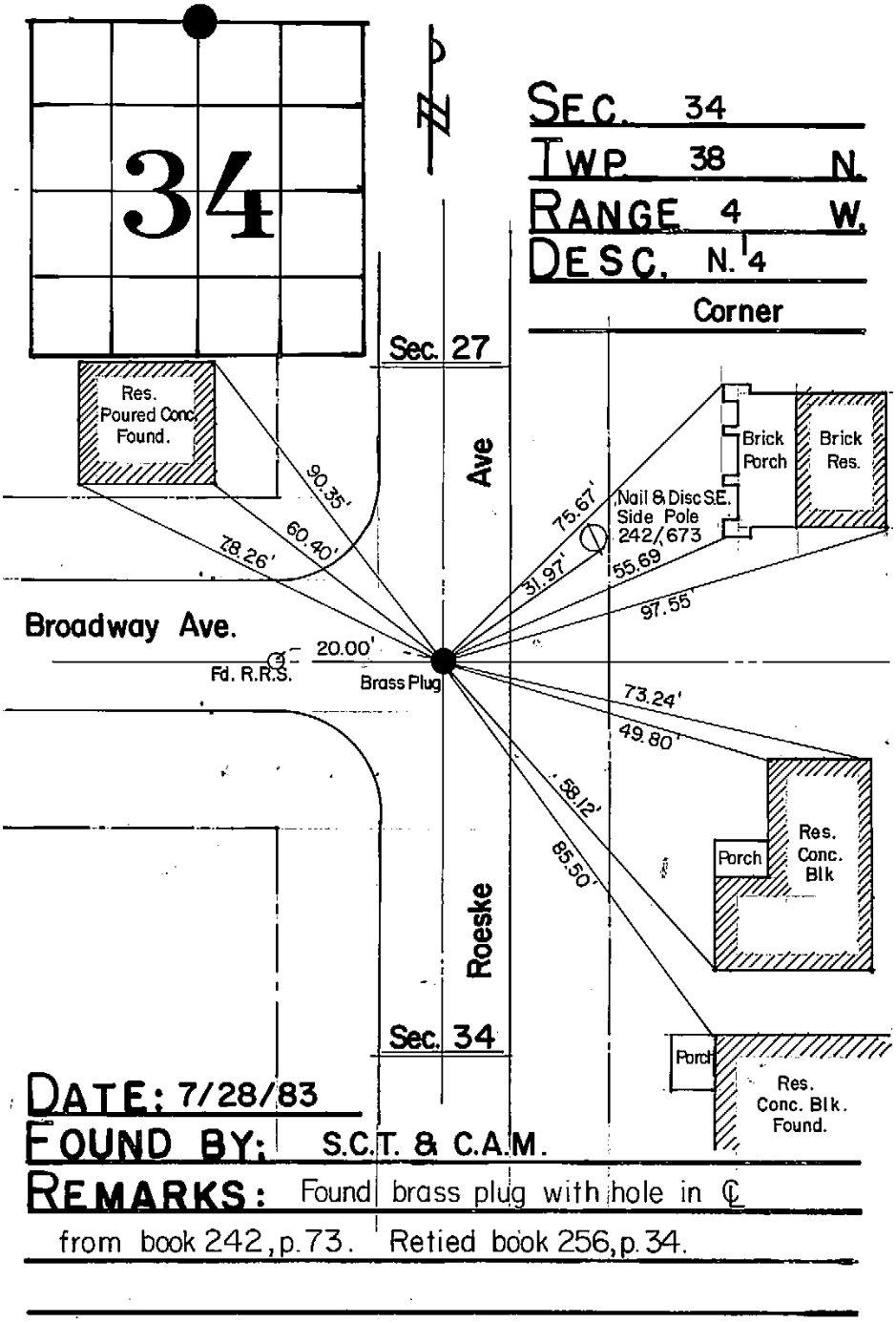

SEE ALSO S ¼ 27-38-4

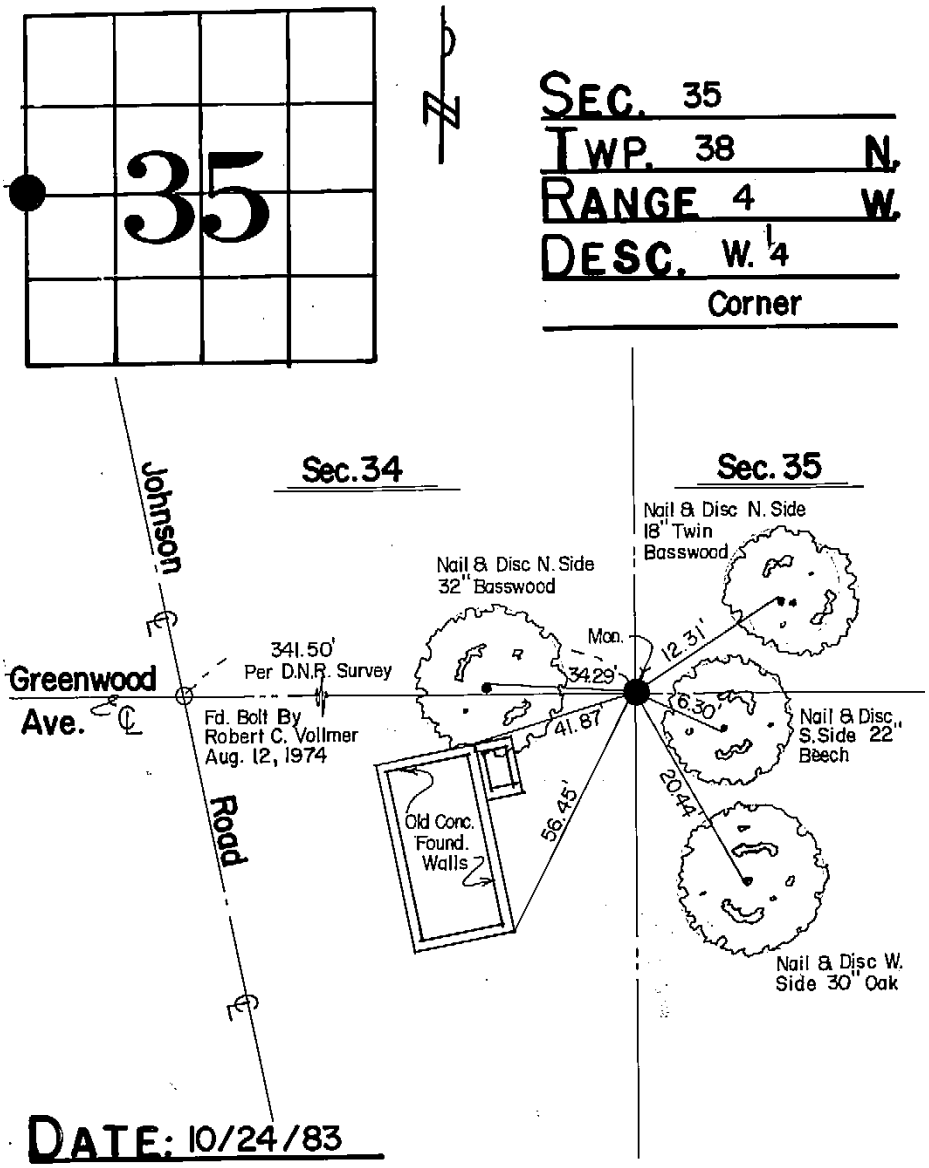

SEE ALSO E ¼ 34-38-4

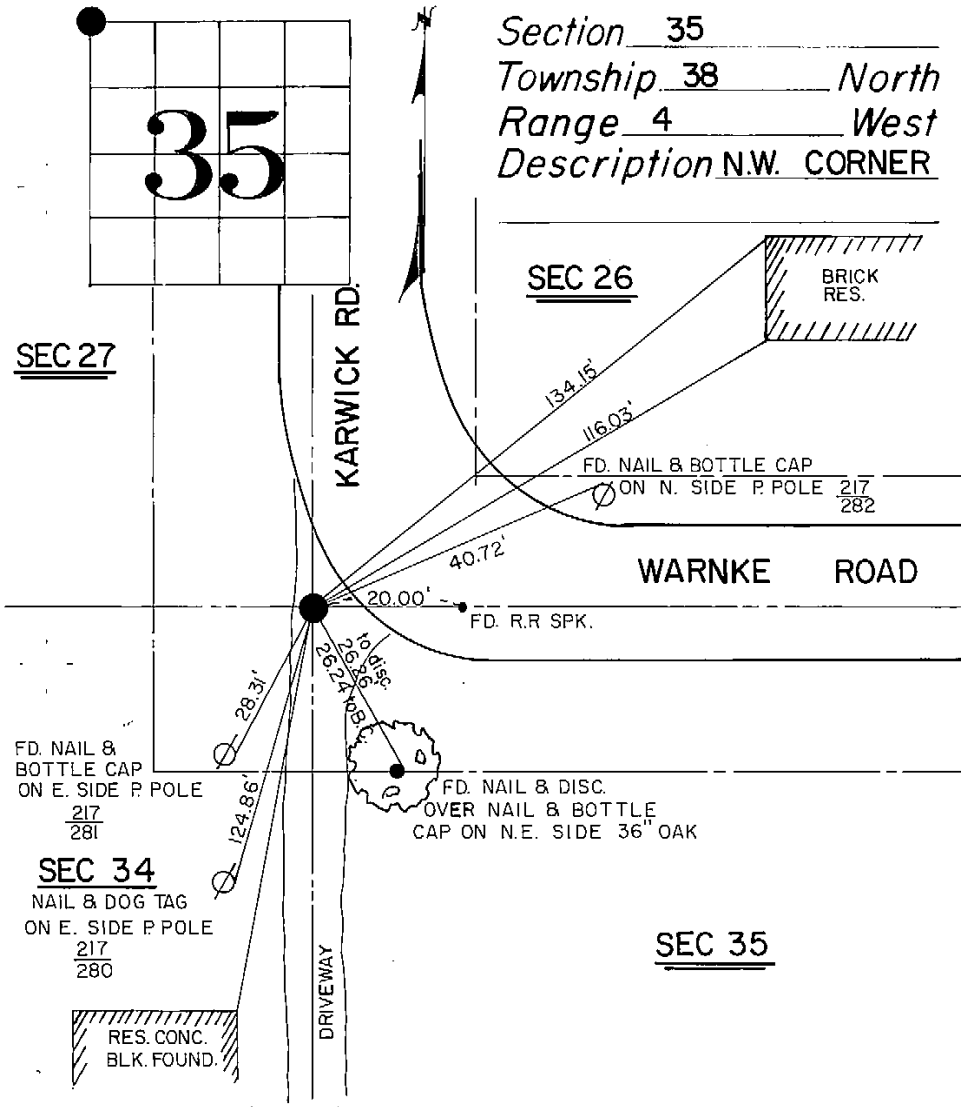

SEE ALSO NE ¼ 34-38-4
SE ¼ 27-38-4
SW ¼ 26-38-4

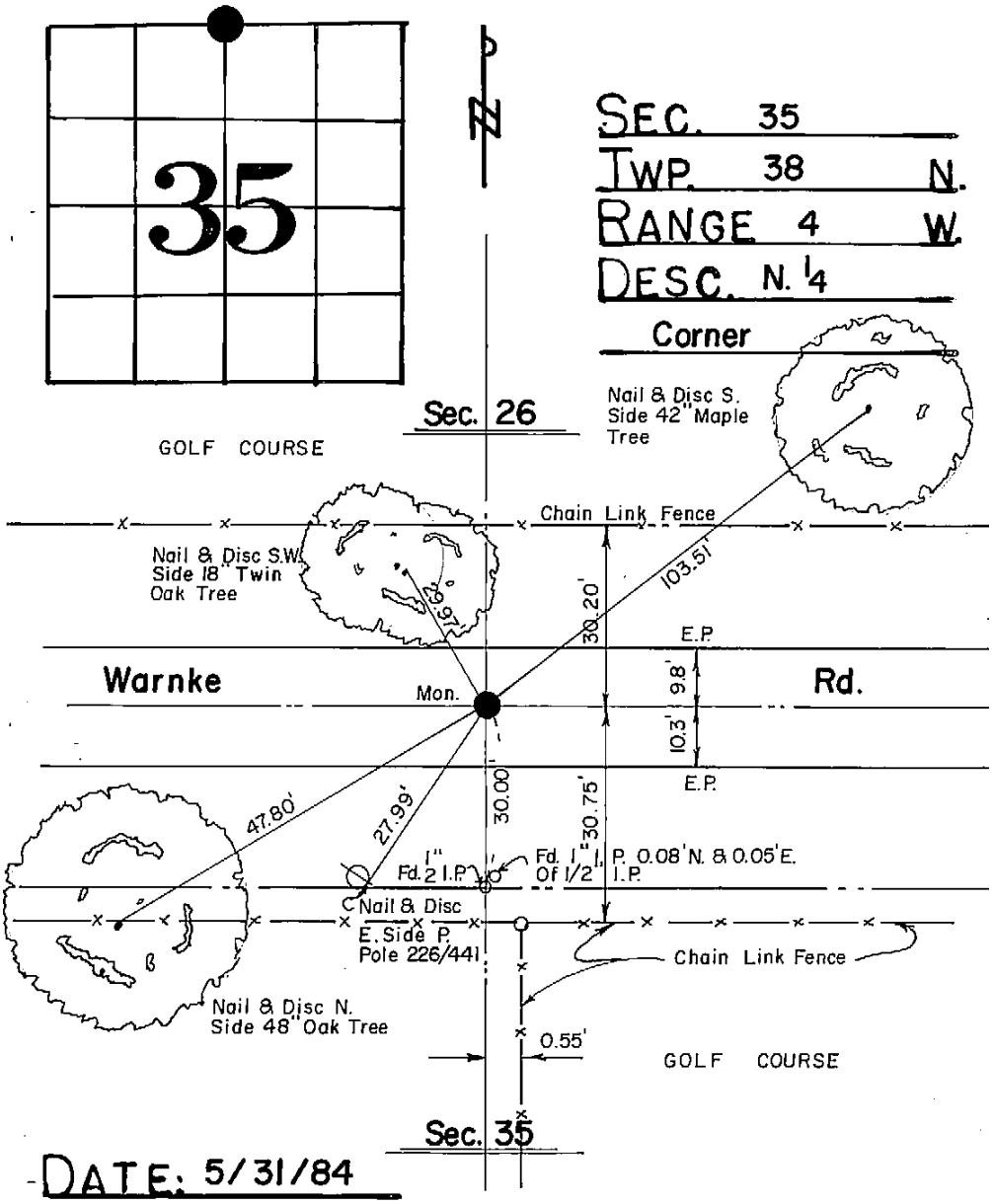

DATE: 5/31/84

FOUND BY: S.C.T. & M.T.K.

REMARKS: Fd. P.K. Nail in asphalt over ℄ conc. pavement. Set C.I. Mon. Book 257, p.4.

SEE ALSO S ¼ 26-38-4

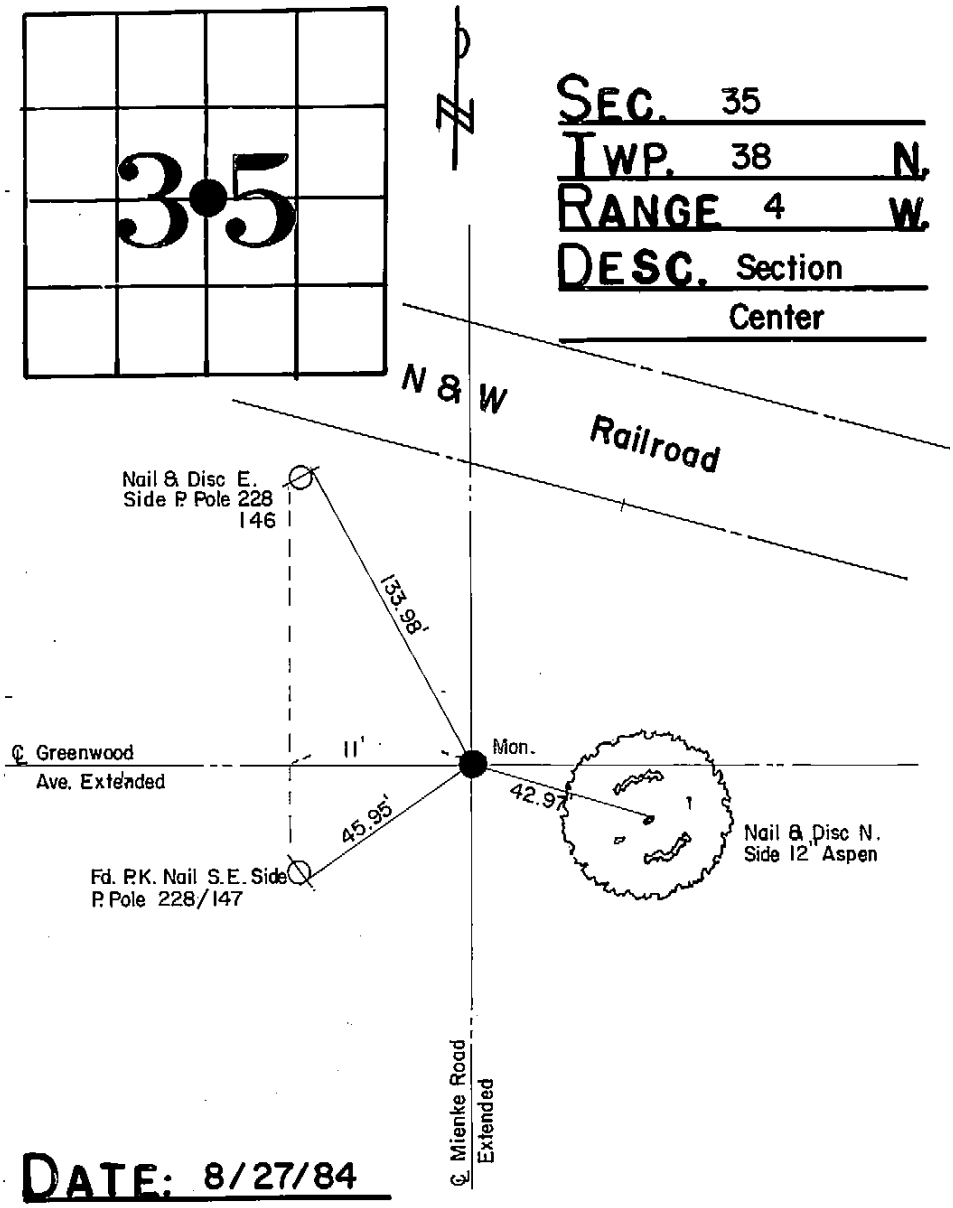

DATE: 8/27/84

FOUND BY: S.C.T. & M.T.K.

REMARKS: Fd. iron pipe. Set C.I. Mon. Put asphalt around C.I. Mon. set fence post 1.0' N. of corner.

Book 258, p. 9.

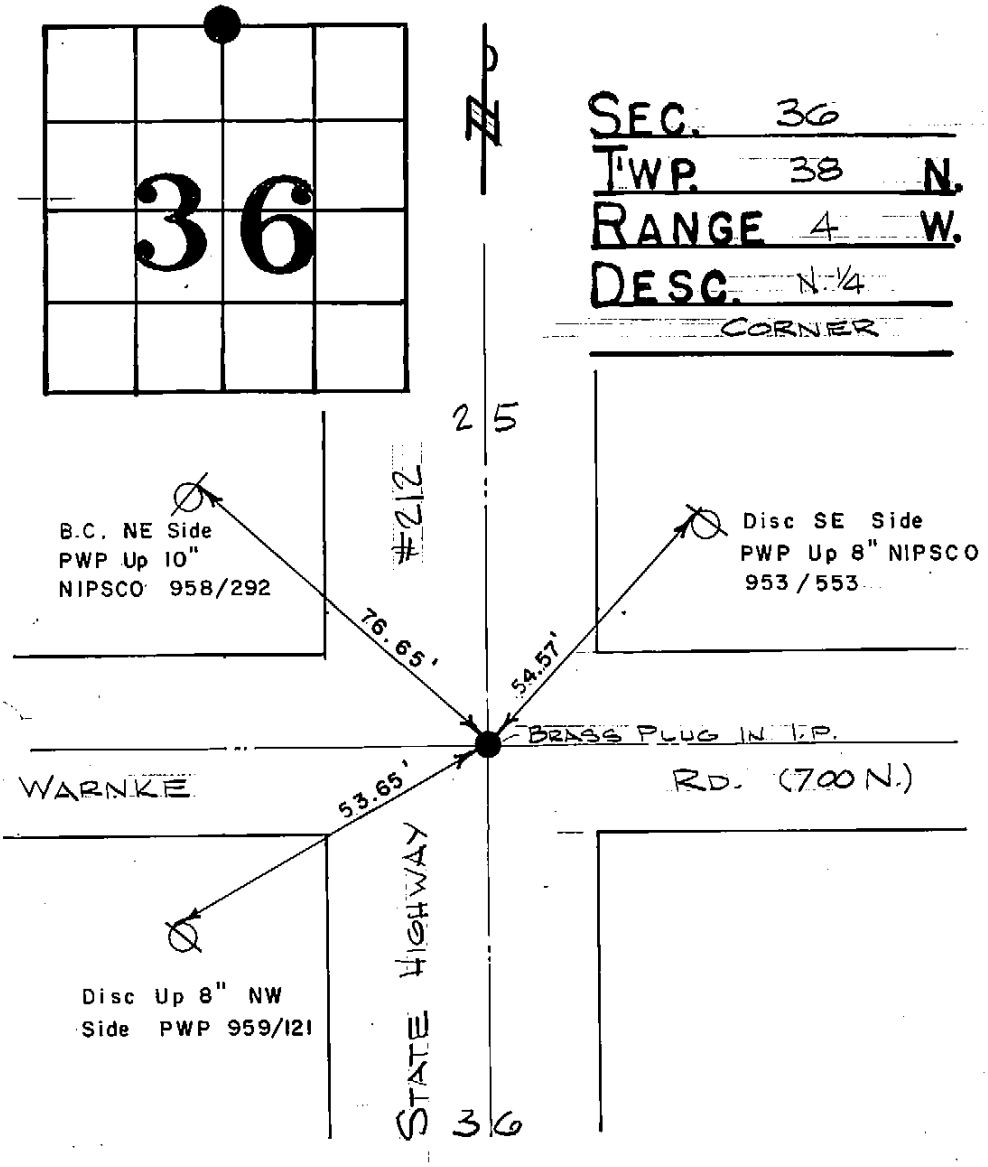

DATE: 1976

FOUND BY: C.B.W. & D.W.C.

REMARKS: FD. BRASS PLUG & REFERENCED SAME BRASS PLUG IN IRON PIPE

Book 224, p. 60 REVISED 11/1/93 SET 2-2" SPACERS & 1" CAP OVER PLUG.

SEE ALSO S ¼ 25-38-4

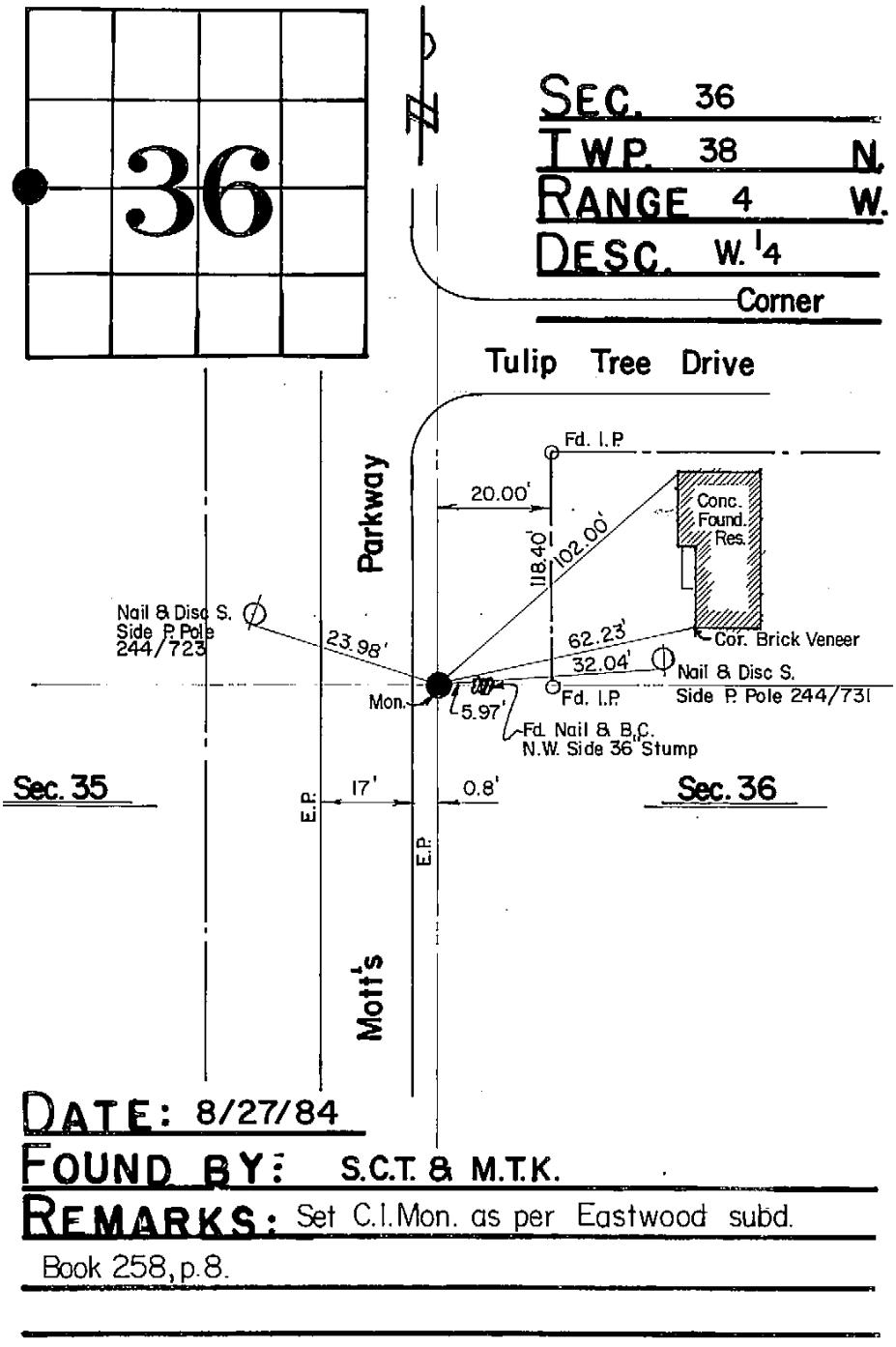

DATE: 8/27/84

FOUND BY: S.C.T. & M.T.K.

REMARKS: Set C.I.Mon. as per Eastwood subd. Book 258, p.8.

SEE ALSO E ¼ 35-38-4

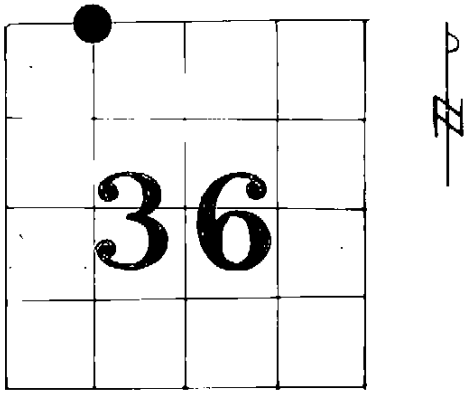

SEC. 36
TWP. 38 N.
RANGE 4 W.
DESC. N.E. COR.
OF N.W. 1/4 N.W. 1/4

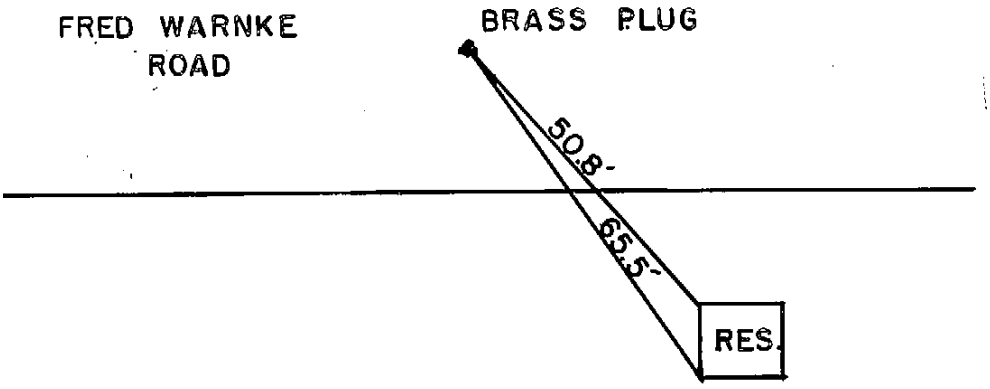

DATE:
FOUND BY:
REMARKS: BOOK 236 PAGE 153

SEE ALSO SE ¼ of the SW ¼ of the SW ¼ 25-38-4

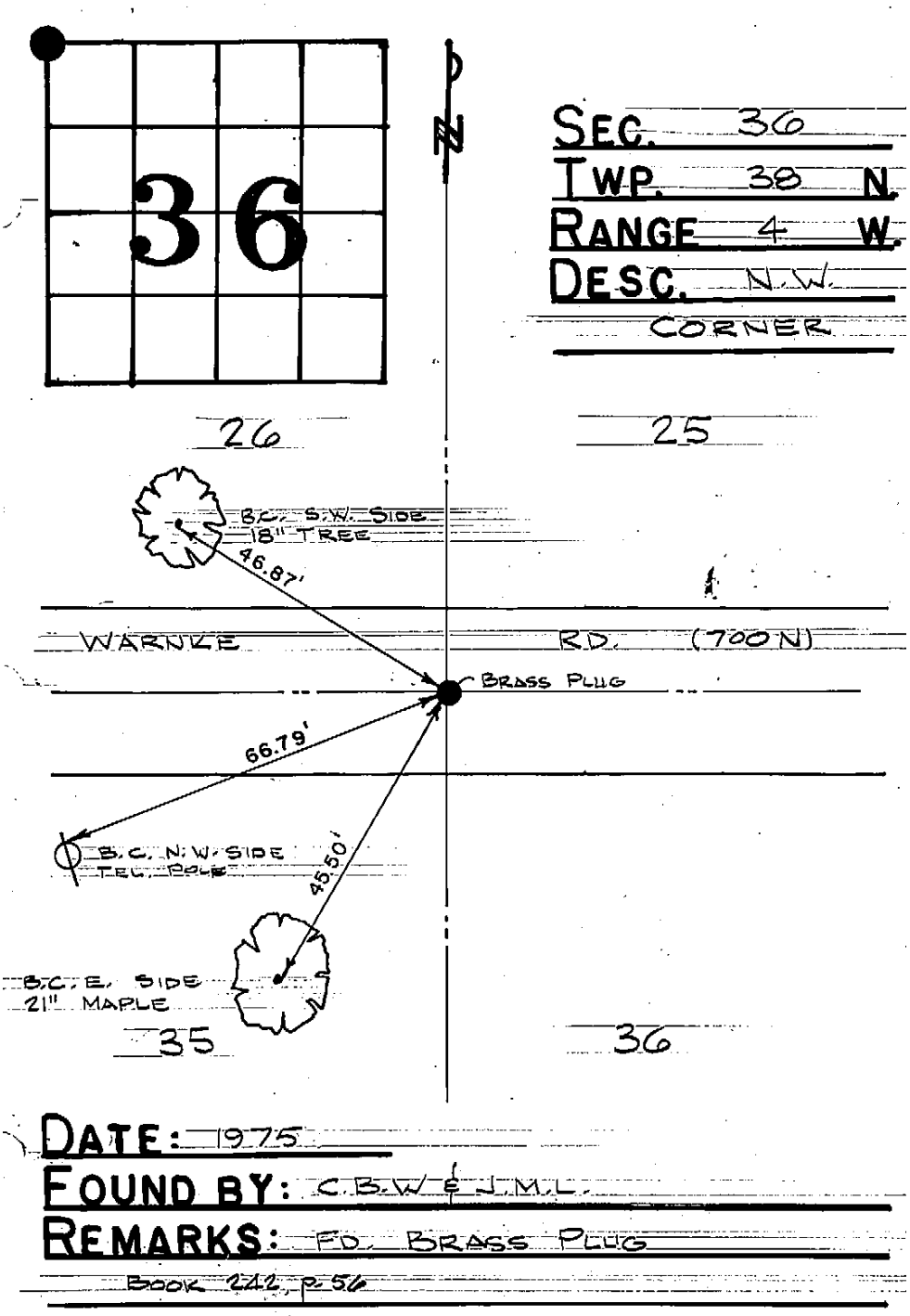

SEE ALSO NE ¼ 35-38-4
SE ¼ 26-38-4
SW ¼ 25-38-4