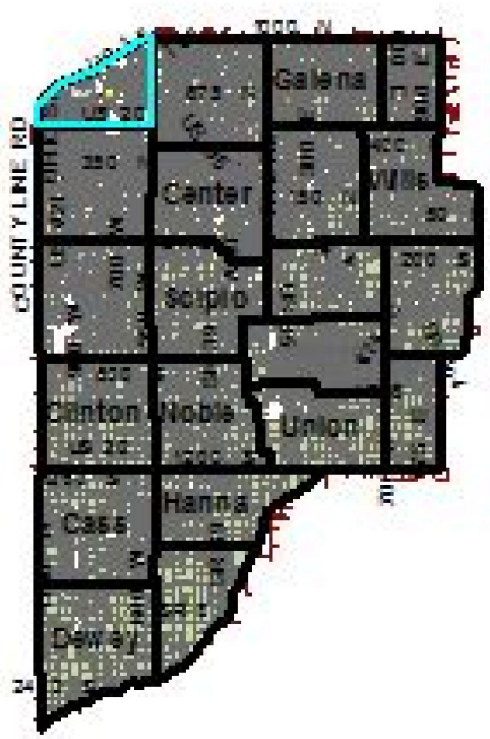



# MAP #12 Michigan Township Zoning Map

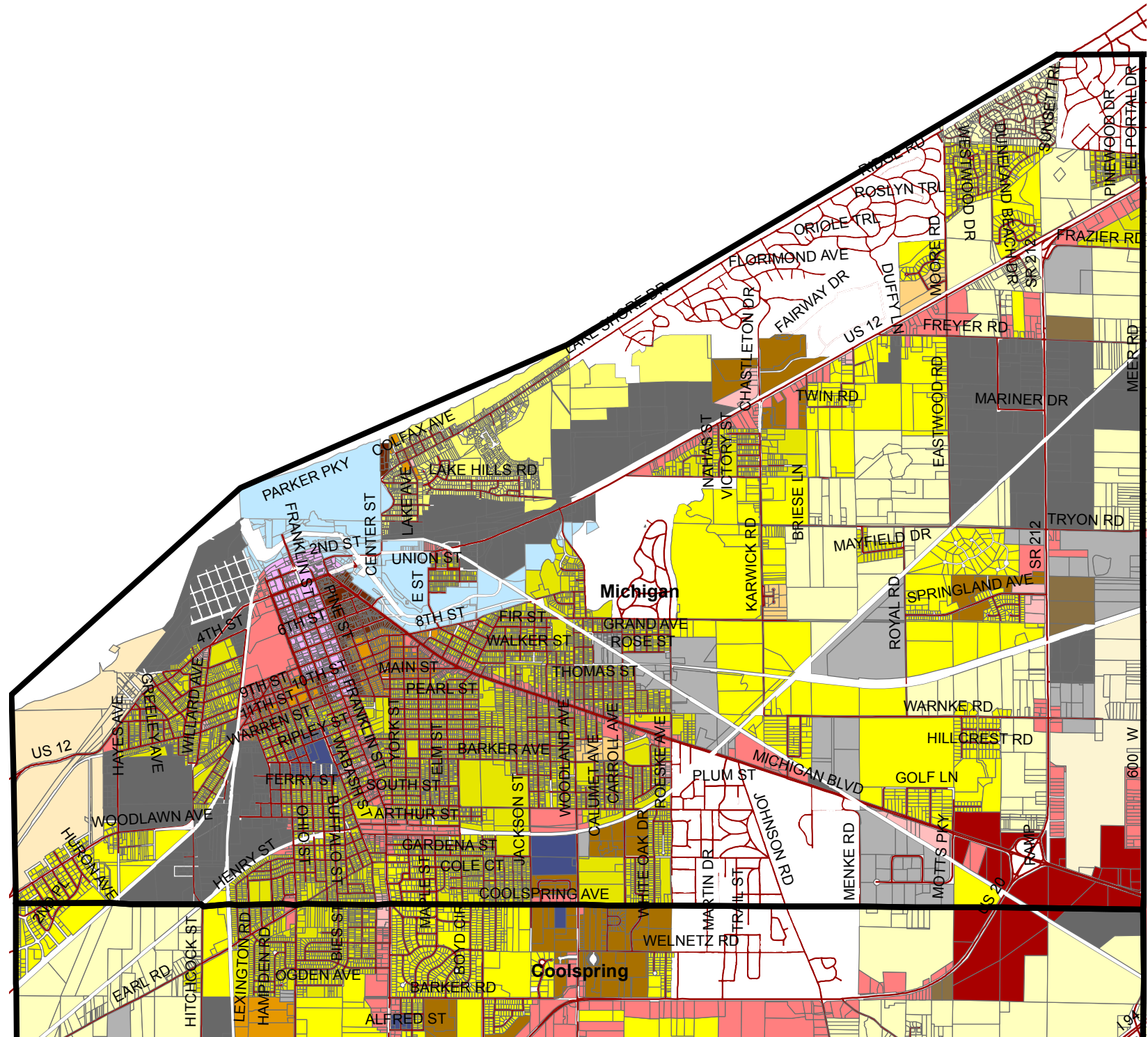


## Township Snapshot

Land area: 17.9 sq. mi.  
 Water area: 9.5 sq. mi.  
 Population: 29,326  
 Males: 15,100  
 Females: 14,226

Occupied houses/apartments: 26,883  
 (18,811 owner occupied, 8,072 renter occupied)  
 % of renters here: 30%  
 State: 29%

0 1,250,250 5,000 Feet



- Legend**
- LP\_Townships
  - Zoning Districts
  - Incorporated Towns/ROW/Water Features
  - NEW\_ZONE
  - A-Agriculture
  - AP-Airport
  - B1-Neighborhood Commercial
  - B2-General Commercial
  - B3-Highway Commercial
  - CBD1-Downtown Core
  - CBD2-Transition/Hamlet Area
  - M1-Light Industrial
  - M2-Heavy Industrial
  - MD-Marina District
  - OS-Office Service
  - R1A-Single Family
  - R1B-Single Family
  - R1C-Single Family
  - R1D-Single Family
  - R1E-Waterfront Residential
  - R2A-Townhouse
  - R2B-Townhouse
  - R3A-Low-Rise Multiple Family
  - R3B-Mid-Rise Multiple Family
  - R4-Manufactured Home Park

Created By: Mitchell Bishop  
 La Porte County Planning Director  
 4/1/2014