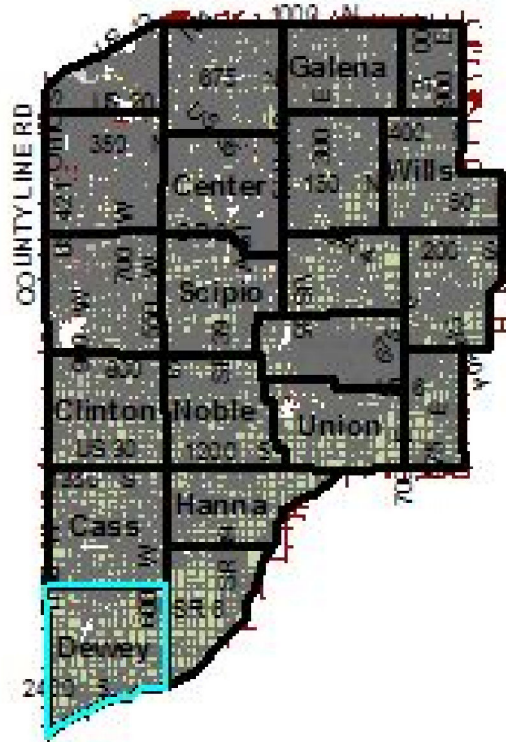



MAP #5 Dewey Township Zoning Map



Township Snapshot

Land area: 35.9 sq. mi.

Water area: 0.0 sq. mi.

Population: 970

Males: 480

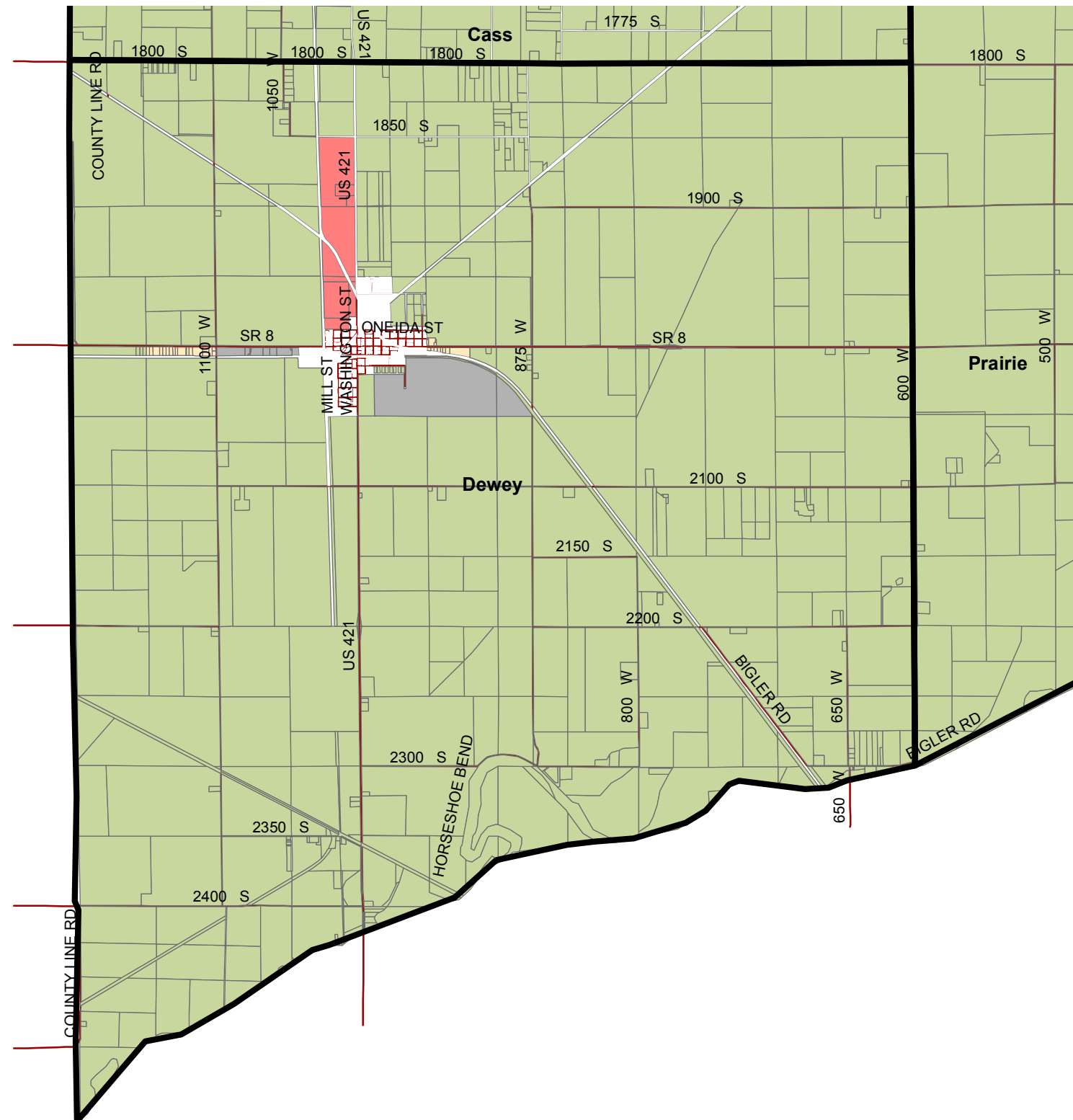

Females: 490

Occupied houses/apartments: 970

(800 owner occupied, 170 renter occupied)

% of renters here: 18%

State: 29%



Legend

LP_Townships

Zoning Districts

Incorporated Towns/ROW/Water Features

NEW_ZONE

- A-Agriculture
- AP-Airport
- B1-Neighborhood Commercial
- B2-General Commercial
- B3-Highway Commercial
- CBD1-Downtown Core
- CBD2-Transition/Hamlet Area
- M1-Light Industrial
- M2-Heavy Industrial
- MD-Marina District
- OS-Office Service
- R1A-Single Family
- R1B-Single Family
- R1C-Single Family
- R1D-Single Family
- R1E-Waterfront Residential
- R2A-Townhouse
- R2B-Townhouse
- R3A-Low-Rise Multiple Family
- R3B-Mid-Rise Multiple Family
- R4-Manufactured Home Park

Created By: Mitchell Bishop
 La Porte County Planning Director
 4/1/2014