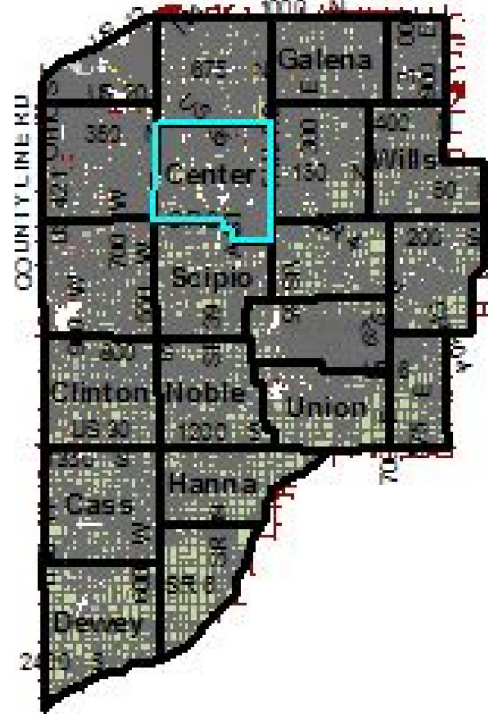



MAP #2 Center Township Zoning Map

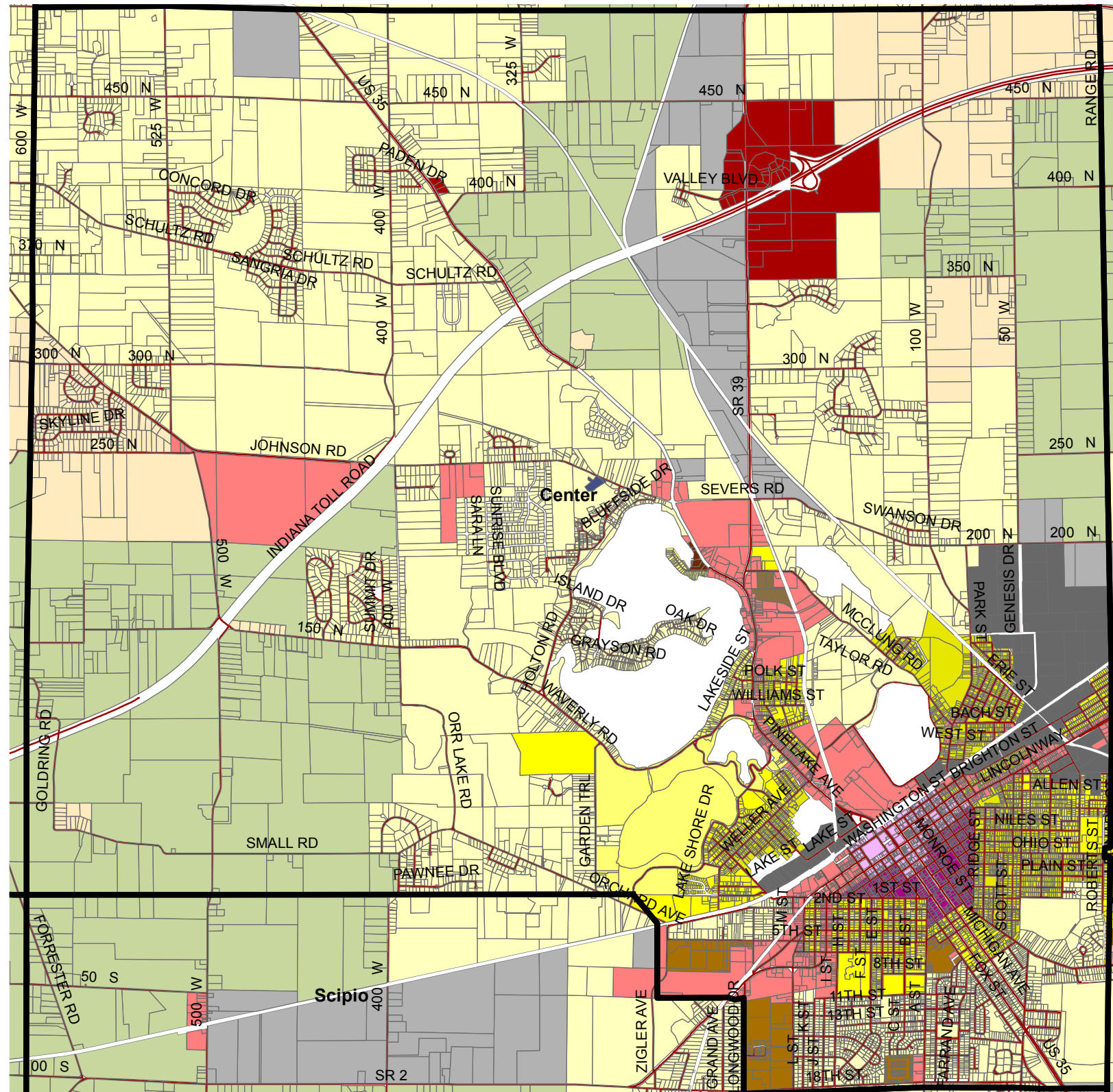


Township Snapshot

Land area: 31.1 sq. mi.
Water area: 1.9 sq. mi.
Population: 24,405
Males: 12,009
Females: 12,396

Occupied houses/apartments: 23,913
(17,619 owner occupied, 6,294 renter occupied)
% of renters here: 26%
State: 29%

0 1,350,270 5,400 Feet



Legend

LP_Townships
 Zoning Districts
 Incorporated Towns/ROW/Water Features
 NEW_ZONE

A-Agriculture
 AP-Airport
 B1-Neighborhood Commercial
 B2-General Commercial
 B3-Highway Commercial
 CBD1-Downtown Core
 CBD2-Transition/Hamlet Area
 M1-Light Industrial
 M2-Heavy Industrial
 MD-Marina District
 OS-Office Service
 R1A-Single Family
 R1B-Single Family
 R1C-Single Family
 R1D-Single Family
 R1E-Waterfront Residential
 R2A-Townhouse
 R2B-Townhouse
 R3A-Low-Rise Multiple Family
 R3B-Mid-Rise Multiple Family
 R4-Manufactured Home Park

Created By: Mitchell Bishop
La Porte County Planning Director
4/1/2014