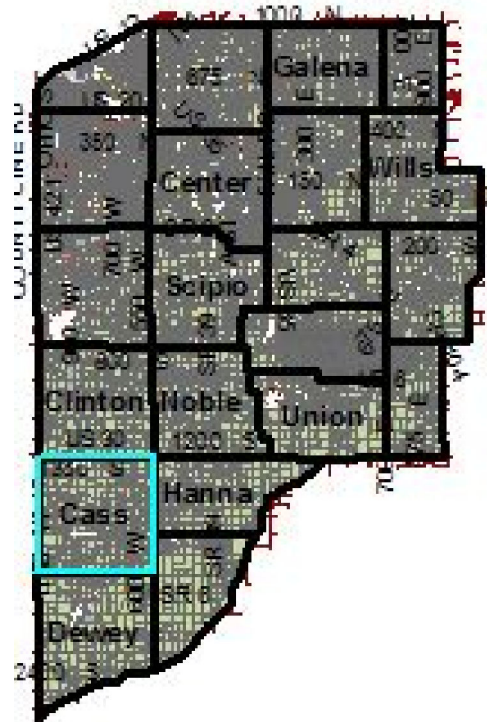



# MAP #1 Cass Township Zoning Map



## Township Snapshot

Land area: 36.2 sq. mi.

Water area: 0.0 sq. mi.

Population: 1,677

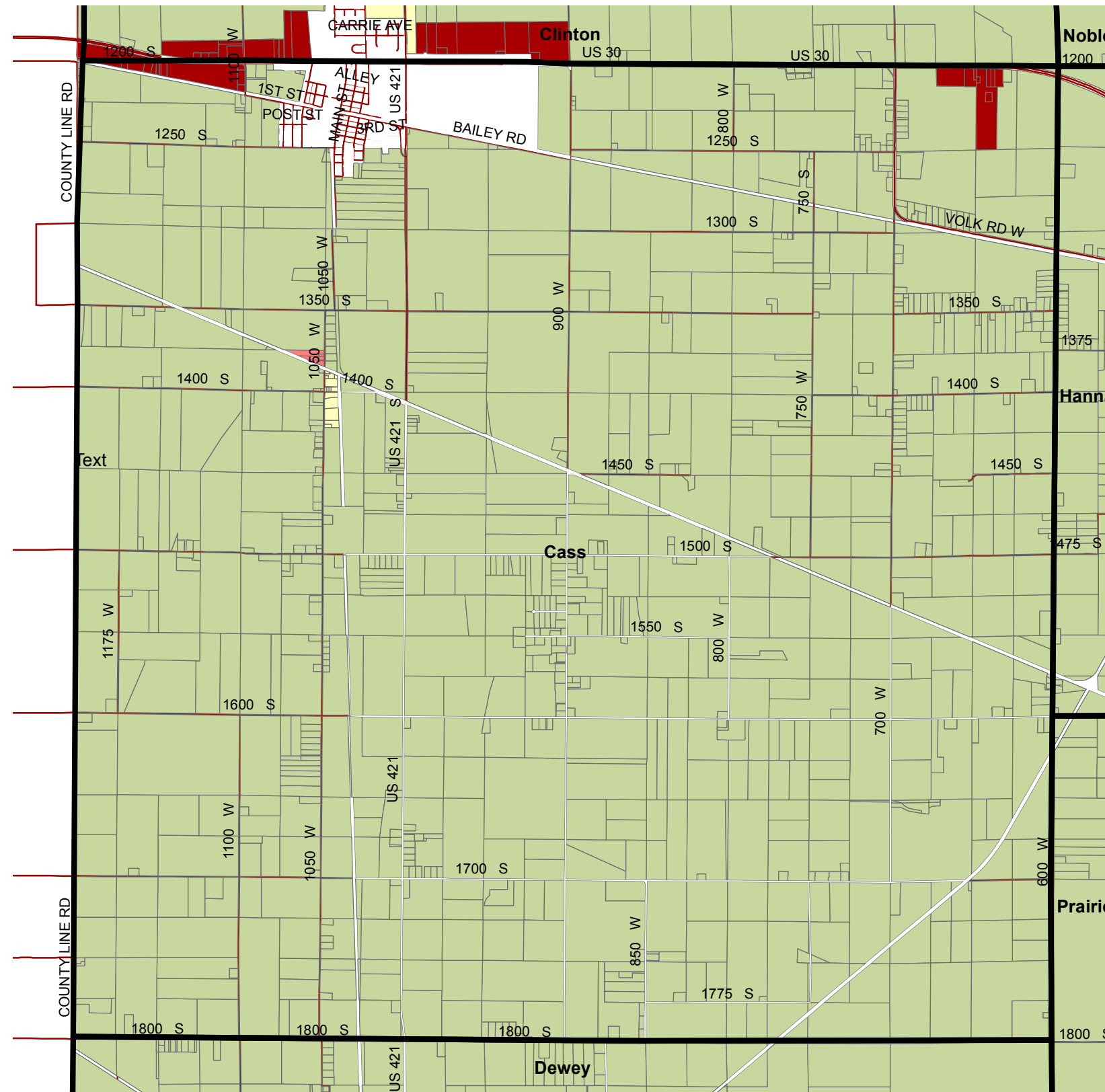
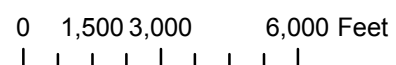
Males: 845

Females: 832

Occupied houses/apartments: 1,677  
(1,429 owner occupied, 248 renter occupied)

% of renters here: 15%

State: 29%



## Legend

LP\_Townships

Zoning Districts

Incorporated Towns/ROW/Water Features

NEW\_ZONE

A-Agriculture

AP-Airport

B1-Neighborhood Commercial

B2-General Commercial

B3-Highway Commercial

CBD1-Downtown Core

CBD2-Transition/Hamlet Area

M1-Light Industrial

M2-Heavy Industrial

MD-Marina District

OS-Office Service

R1A-Single Family

R1B-Single Family

R1C-Single Family

R1D-Single Family

R1E-Waterfront Residential

R2A-Townhouse

R2B-Townhouse

R3A-Low-Rise Multiple Family

R3B-Mid-Rise Multiple Family

R4-Manufactured Home Park

Created By: Mitchell Bishop  
La Porte County Planning Director  
4/1/2014