

ORDINANCE NO. 97-19

ORDINANCE TO REZONE CERTAIN REAL ESTATE
UNDER THE ZONING ORDINANCES OF LAPORTE COUNTY

WHEREAS, a petition was filed by Harold W. & Dorothy Vosburgh, to rezone the following real estate situated in LaPorte County, Indiana, to-wit:

A parcel of land located in Section 6, Township 37 North, Range 1 West, Wills Township, LaPorte County, Indiana, and being a part of 95.75 acres of land described in Deed Book 236, page 290 in the Office of the Recorder of LaPorte County, Indiana, more particularly described as follows: Commencing at the intersection of the North line of said Section 6 and the centerline of the Conrail railroad, said point being South 88°05'31" West, 337.74 feet from a cast iron monument marking the North 1/4 corner of said Section 6; thence South 41°43'30" East a distance of 863.40 feet to a point on the North line of the said 95.75 acres described in Deed Book 236, page 290, the "Point of Beginning" of said parcel of land herein described; thence South 41°43'30" East a distance of 1721.54 feet to the centerline of Bootjack Road; thence South 64°45'00" West, along the centerline of Bootjack Road, a distance of 1907.41 feet to the West line of said 95.75 acre parcel; thence North 00°07'52" East, along said West line, a distance of 2081.66 feet to the Northwest corner of said 95.75 acre parcel; thence North 88°19'13" East a distance of 574.87 feet to the "Point of Beginning". Containing 49.87 acres, more or less.

WHEREAS, the petition to rezone the above described real estate from "I Industrial" to "A Agricultural" was submitted to and favorably passed by the Plan Commission of LaPorte County, Indiana on the 26th day of August, 1997.

NOW, THEREFORE, BE IT ORDAINED by the Board of County Commissioners of LaPorte County, Indiana:

Section 1: That the following described real estate in Wills Township, LaPorte County, Indiana as set forth on the LaPorte County Zoning Map be rezoned to "A Agricultural"

DULY ENTERED FOR TAXATION
SUBJECT TO FINAL ACCEPTANCE FOR TRANSFER

SEP 8 1997


LAPORTE COUNTY AUDITOR

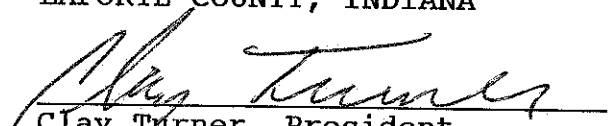
A parcel of land located in Section 6, Township 37 North, Range 1 West, Wills Township, LaPorte County, Indiana, and being a part of 95.75 acres of land described in Deed Book 236, page 290 in the Office of the Recorder of LaPorte County, Indiana, more particularly described as follows: Commencing at the intersection of the North line of said Section 6 and the centerline of the Conrail railroad, said point being South 88°05'31" West, 337.74 feet from a cast iron monument marking the North 1/4 corner of said Section 6; thence South 41°43'30" East a distance of 863.40 feet to a point on the North line of the said 95.75 acres described in Deed Book 236, page 290, the "Point of Beginning" of said parcel of land herein described; thence South 41°43'30" East a distance of 1721.54 feet to the centerline of Bootjack Road; thence South 64°45'00" West, along the centerline of Bootjack Road, a distance of 1907.41 feet to the West line of said 95.75 acre parcel; thence North 00°07'52" East, along said West line, a distance of 2081.66 feet to the Northwest corner of said 95.75 acre parcel; thence North 88°19'13" East a distance of 574.87 feet to the "Point of Beginning". Containing 49.87 acres, more or less.


Section 2: This ordinance shall be in full force and effect after its passage and signature by the Board of County

Commissioners, LaPorte County, Indiana, including the presiding officer thereof.

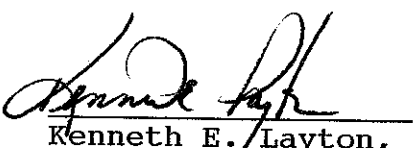
PASSED by the Board of County Commissioners of the County of LaPorte, Indiana, on the 2nd day of September, 1997.


BOARD OF COUNTY COMMISSIONERS,
LAPORTE COUNTY, INDIANA


Clay Turner, President


H. S. Kintzele "Bud Kintzele, Jr."

ATTEST:


Kenneth E. Layton,
County Auditor


Richard J. Kruse

Please publish two (2) times in the Michigan City News-Dispatch and LaPorte Herald Argus on September 6, 1997 and September 16th, 1997.